



**Government of Karnataka
Department of Agriculture
Hassan District**

**Watershed Development Component of
Pradhan Mantri Krishi Sinchayee Yojana-
WDC-PMKSY 2.0**

Detailed Project Report (DPR)

Project Name : Hassan-WDC-2/2021-22

Taluk : Belur

District : Hassan

Details of Project Implementing Agency

PIA / Organization Name :	Watershed Development Department
Organization Type :	Government Department
Office Telephone Number:	08177-222318
Alternate Telephone Number :	
Fax Number:	
Official Email Id:	adabelur@ymail.com
Alternate Email Id	
Contact Officer Name:	Shashidhar S
Contact Officer Designation	Assistant Director Of Agriculture
Contact Officer Cell Number:	8277931736
State :	Karnataka
District	Hassan
Block :	Belur
Selection Order Number :	29
Selection Authority	DoLR
Selection Date of PIA:	04.01.2022
Office Address:	Assistant Director Of Agriculture Office
	Nehuru Nagar
	Opp APMC market
	Belur-573115

Index

Sl No	Chapter No	Particulars	Page Number
1		Introduction	
2	Chapter-I	Executive summary	
3	Chapter-II	Baseline Survey	
4	Chapter-III	Institution Building and Project Management	
5	Chapter-IV	Net planning and Project activities	
6	Chapter-V	Project planning and action plan	
7	Chapter-VI	Capacity building plan	
8	Chapter-VII	Phasing of programme and budgeting	
9	Chapter-VIII	Consolidation and withdrawal strategy	
10	Chapter-IX	Expected project outcomes	
11		DPR Abstracts (Annexure-III to VI)	
12		Componant of PMKSY-WDC 2.0	
13		Maps	
14		Net plan and DPR Activity photos	

- **Project Background** : The Hassan WDC-2/2021-22 Project area of Belur Taluk comprising 9 Grampanchayats and 45 villages (37 habitate and 8 uninhabited villeges) and having a geographical area of 5748.47 ha. is a Devihalli and Adaguru Sub watershed which is further divided into 11 micro w/s have their mouth points separately at N-E taluka boundary and the three main dry nalas in them after traversing a considerable distance in Belur taluk unite together. and empty into the river Suvarnamukhi. The project area is bound by small hillocks on east, state highway in west, hilly's in east and upper ridge in the north. The dividing lines of MWS passing through all these peak points and the north ridge will be the watershed boundary.

The livelihood of people depends on dry land agriculture which is subjected to vagaries of nature. The rainfall of the area is 750.00 mm annually but most of it nearly 50%-60% runoff escapes as muddy water into the river Suvarnamukhi. Fertile soil loss, ground water depletion, poor crop yield, deforestation, and boitic pressure on resources necessitate w/s programmes in the area

Project Location : The project lies between longitude E 76⁰ 04'73" and latitude N 13⁰ 15'92". A sub watershed is contiguous and is about 15 kms towards north East of Belur aluk HQ. Belur –Chikkamagalore state high way is passed through Western part of the project area.

All the habitat villages are connected by pucca road and by some kachcha road and tracts in the interior area. Infrastructural facilities like rural electrification, educational up to high school level and anganwadi Kendras are provided in all the villages. Primary health centre and veterinary hospital at hagare and halebeedu the needs of rural folk around 10-15 Kms radius.

No of micro watersheds with code total area and treatable area.

Sl.no	Micro w/s name	Micro w/ms code	Total area (ha)	Treatable area (ha)
1	Bantenahlali-2	4D3E6D1b	605.02	370.40
2	Holabagere	4D3E6D1d	530.16	530.16
3	Sanenahalli	4D3E6E3c	785.93	785.93
4	Ganguru-1	4D3E6E3b	480.93	480.93
5	Bisalihalli	4D3E6E1f	739.34	739.33
6	Kattesomanahalli	4D3E6D2e	506.74	506.74
7	Kattesomanahalli	4D3E6D2f	255.02	255.02
8	Vaddarahalli	4D3E6D3a	359.32	359.32
9	Komaranahalli	4D3E6D3b	420.81	420.81
10	Harbihalli	4D3E6D3c	384.98	384.98
11	Siddapura	4D3E6D3e	680.61	680.61
		Total	5748.86	5514.23

- **Livelihood** ; Small and marginal land holders depend on rain fed crops, the landless people depend on labour available in farming activities while some are engaged in sheep / goat / cattle rearing.
- **Need and Scope for Watershed Development** : The foothills are deforested and cultivation of crops is progressing on steep slopes. Rills and gullies are extending in all cultivated dry lands due to faulty cultivation and land not being used according to its capability. The annual runoff producing rain of 70.00 mm results in flash floods and most of the surface runoff carry fertile top soil into the river. The time of concentration being (about 2.05 hrs) very low, opportunity for infiltration is very less. Low organic matter content (<2%) further aggravates moisture holding in the soil and most of it drains. The valley lands that are flat deposits of fine soils are also suffering from water logging. The main cause for all these problems is sloppiness which need to be broken into shorter ones for conservation. Even the 20% irrigated area suffers from shortage of water in bore wells. Siltation of water bodies, fodder, food, fuel shortage quality drinking water, livelihood of landless people are some more problems for which there is lot of scope for integrated watershed development through involving w/s community to alleviate the problems.
- **Weight age** for selection of Watershed (as per DoLR's instructions already issued)

I	II	III	IV	V	VI	VII	VIII	IX	X	XI	XII	Total
7.5	5	0	5	3	10	5	5	10	10	5	10.5	76

- **Watershed Information** : Project area is comes to shaped like mango fruit. Land is sloping towards S-N in whole SWS. There is small area (175 ha) of forest land within the project area. And no valuable forest trees are found in waste land. There are 2 big tanks for irrigation and the existing 8 tanks in the project have been partially silted up. The soils are red sandy loams. Total area under under rain fed crops is 5131.98 ha. And irrigated area is 126.04 ha. Total human population is 35591 with a population density of 190/sqkm and animal population is 12875 with a density of 1.73/ha (birds are not included) which indicates heavy loss of animal power. In the hole project area
- **Status of previous watershed programmes & other development project in the area** : There are very old 2 major tanks, 3 medium tanks 5 minor tanks, 30 gokattas and a 5 CDs built by other departments in the area are completely and few are partially silted up and some of them are not in working state, and they need desilting. Marginal stone bunds built by farmers very long ago also repair.

Note: Ensure that information for MIS table supplied by DoLR is reflected in relevant parts of DPR

Executive Summary

- **Brief about area Coverining:** The WDC-2/2021-22 project area of Belur taluk is at 15 kms away towards **North East** taluka Head quarter. It comprises the geographical area of 5748.86 ha. of 45 villages belonged to 9 Grama Panchayath (GP) viz Hagare, Yalahanka, Halebeedu, Savasihalli, Gonisomenahalli, Adagooru, Hugane, Gattadahalli, Ganguru. The whole project area is divided into 2 subwatershed having **3** outlet points. The SWS is named as Devihalli SWS and Adagooru SWS, it is divided into 11 micro watershed. The Project area lies between longitude E 76⁰ 04'73" and latitude N 13⁰ 15'92". The soils are red sandy loam, Land slope varies from 0.5% to 15% gentle slopes are denuded and top fertile soil is lost, due to heavy rains. Maize and Ragi occupies 80% of rain fed area. MFs and SFs constitute 80% and hold 85% of cropped area in the form of small holdings on gentle slopes. They find labour in their native till the end of kharif season and later they do alternate agriculture activities during summer. Detailed planning for the selected area of 5748.47.00 ha. Under NGWSDP-2 project with an outlay of Rs 1226.16 lakhs for up land treatments under soil and water conservation, horticulture, forestry, animal husbandry, production systems and Livelihood activities sectors. etc
- **Institutional arrangements:** All the 37 habituate villages are connected by pucca roads, and power supply. Educational institutions up to pre university level, higher secondary level, anganawadi facilities are available in the villages. The primary health centre and veterinary services are at GP level and weekly market at hobli level are accessible within a radius of 8-12 kms. The GPs are apprised of the implementation of NGWSDP-2 project in their area with peoples participation. Six Watershed Committees (WC) at GP level, 49 Self Help Groups (SHGs) and 40 User Groups (UGs) at village level have been formed to take –up various project activities.
- **Salient Project activities:**
 - Enhancing quality life among village community.
 - Ensuring institutional support for strengthening community organisation for data collection and preparation of action plans.
 - Inducing and strengthening both landless and poor landholders for income generation activities.
 - Reduction of soil and water erosion and fertility improvement for crop production.
 - Increasing household income of landholders through integrated farming and adoption of allied activities like, Animal husbandry/sheep/goat/poultry rearing and vermi compost production etc.
 - Improving vegetative cover for fodder, fuel wood, and timber.
 - Improving ground water recharge.

Physical target and financial outlays:

Total outlay

Sl.No	Sectors	programme	
		P	F
1	Soil and water conservation	-	367.85
2	Horticulture	374.40	98.09
3	Forest	798.26	98.09
4	Animal husbandry	274.00	12.26
	Total		576.30

Out of the total expenditure for land treatments in private holdings, the SFs, MFs, SC and STs have to contribute 10% and others 20% either in cash or in kind.

Treatment area and details : Both arable (ha) and non arable (ha) area will be treated with earthen field bunds of 0.54 section with WWs and farm ponds. Drainage line treatment includes MPTs, Rubble checks, Bolder checks and gokatte, Horticultural species like mango, sapota, seedlings will be supplied to farmers to raise block plantation as to planting in field margins. Forestry seedlings – teak and silver oak will be provided for planting on bunds and field margins. Common lands and will be covered by strip planting with species that supply fuel, fodder and timber. Fodder demonstrations of 0.1 ha. Area, strip planting on new bunds and animal health camps will be conducted under animal husbandry in all the W/s villages. Another thrust program is capacity building of watershed pamphlets, folders and wall paintings will be conducted. The WS community will be made to learn about present problems, problem solving, formation of sanghas, importance of small saving through sanghas, book keeping, utilizing saved money for I.G. activities as well as repairs and maintenance of developed resources in WS even after handing over and exit of WDT.

Fact sheet about bench mark indicators and action plan a glance :

- Reduction in seasonal migration from project area to other areas due to availability of labour in the project itself throughout the season.
- Rise in ground water table.
- Increase in the crop yield through crop diversification and cropping intensity.
- Availability of good drinking water through out the year.
- Increase in the vegetative cover in the watershed area.
- Self employment of landless people in different income generating production systems and improvement in their livelihood.
- Increased availability of fodder, fuel wood and other raw materials to the rural community.
- Change of mono cropping to crop diversification as maize and potato are the mono crop in the area.
- Increased crop yield due to conservation and adoption of dry land practices.

Executive Summary cum Checklist

Sl. No.	Item	Details		
1	Scheme	WDC-PMKSY 2.0		
2	District	Hassan.		
3	Taluk	Belur.		
4	Project Name	Hassan-WDC-2/2021-22		
5	Sub-Watershed and Project code	Devihalli SWS and Adagooru SWS		
6	Project Period	2021-22 to 2025-26		
9	Project location	15 Kms from Belur longitude E 76 ⁰ 04'73" and latitude N 13 ⁰ 15'92".		
10	Area details			
	Type of land	Total geographical area (Ha.)	Treatable area	
			Ha.	% to geographic area
	a. Private lands	5131.98	5123.82	99.84 %
	b. Community lands	364.00	364.00	100 %
	c. Forest lands	175.00	0	0%
	d. Revenue lands	85.65	85.65	100%
	e. Others	-		
	TOTAL	5748.47	5573.47	96.95%

Sl. No.	Item	Details
7	Spread of the project area a. Whether present sub-watersheds is in contiguous to the previous phase of the scheme? b. Does the Project follow the priority fixed in the perspective plan for watershed development in the district?	 No Yes
8	Site specific objectives of the project if any (other than general objectives)	1. Developing SF , MF , SC and ST and minority holdings. 2. Involving 80% Land less in IG activities 3. Crop diversification as 80% area is under mono crop i.e maize and Ragi 4. Encouraging horticulture and animal husbandry activities increase in productivity.
9	Name of the project implementing agency	Shashidhar S. ADA. Belur
10	Name of the agency associated with the preparation/ implementation of the plan	KSDA

11	Name of the persons and designations who are associated with the net/gross planning exercise of the project	1. Shashidhar S. ADA 2. Pavithra L AO 3. Rekha A.S AO 4. Prakashkumar TO-2 5. Mahadeviah AAO
12	Whether PRA was conducted at the time of preparing the net/gross plan and if yes, details	Yes
<p>The WC member and the village community assembled on the scheduled date and time to conduct PRA in the villages of the watershed area. PRA was conducted in all the villages in sub watershed. The members of the WCs, SHGs and UGs assembled as per venue. An experienced person was asked to draw map of the village and in it to mark the existing features like village site, cart track ,foot path, water supply site, temple, school, nalas, tanks, bore wells, foret area through their own discussion using coloured Rangoli powder and small pebbles. The maps so drawn on ground was compared with topo sheet maps to create awareness about community assets. The existing natural resources – soil, water, forest, agricultural land and their degradation was explained. Crops grown, yield level, family income, family size, other livelihood activities, education status, health problems etc and their connection with environment were discussed. The conservation measures proposed by them were marked on the watershed plan drawn on the ground. Also they were asked to mark the sites of establishing plantations of horticulture and forestry. The nala courses were marked with structure and vegetative measures.</p> <p>A Venn diagram was prepared on the enlarged village map to show the facilities like school, hospital, anganwadi, dairy, society, bank, market etc. Stickers of different colours and pattern to each item were used, their size being varied from small medium to large to show the infrastructural specialities and their accessibility to the village community. Distant places were marked with small size and near ones with bigger size index. The participants were asked to prepare seasonal chart, and in it to mark date wise/month wise activities like sowing, interculture, crop harvest, fairs and festivals, market day and period of migration in search of labour or for grazing cattle sheep/goat etc. The division of responsibility was also explained through loading bricks one by on the person selected by them. Usefulness of formation of Sanghas/Society, small savings, leadership, group discussion, problem solving and book keeping were explained.</p>		

	<p>The present main problems of the village community as a whole were discussed. The issues raised were power supply, drinking water, approach road community hall, repair of tank/temple/bore well, constructing gokatte/PT and establishment of nursery.</p> <p>The watershed concept and its importance were then introduced and discussed. The participants were shown of the watershed boundary, private land and community lands, included in the watershed. The required land treatment and their cost were explained. The government share available and the beneficiary contribution (either cash or kind) were made known to them. The beneficiary share is 10% for SF,MF,SC & STs and 20% for others.The collection of data for net plan from each family both landless and landholders,formation of SHGs,UGs and waterhed committee at GP level for all watershed development activities were also explained.</p>						
13	Sector wise budget allocation (Rs. in lakhs)						
	Activities	1 Year (2021-22)	2 Year (2022-23)	3 Year (2023-24)	4 Year (2024-25)	5th Year (2025-26)	%
	a. Soil and water conservation	76.635	153.27	45.981	30.654	-	25%
	b. Agro Forestry	30.652	61.305	18.391	12.261	-	10%
	c. Dry land Horticulture	30.652	61.305	18.391	12.261	-	10%
	d. Live-stock Management	6.13	12.26	3.678	2.452	-	2%
	e. Production system	45.975	91.96	27.588	18.329	-	15%
	f. Livelihood	45.975	91.96	27.588	18.392	-	15%
	T O T A L	236.02	472.06	141.61	91.19	-	
	%	25%	50%	15%	10%	-	
Note: Where ever possible complete project within 4 years							

14	Names of GPs associated with the project	Hagare, Yalahanka, Halebeedu, Savasihalli, Gonisomenahalli, Adagooru, Hugane, Gattadahalli, Ganguru
15	Whether the Grama Panchayats concerned have given approval for the activities included in action plan?	GP wise
16	Who is responsible for community mobilization and training activities?	KSDA
17	Is the treatment map of the sub-watershed appended to project document?	Yes
18	How is the social justice being addressed in this project?	The project covers 1476 MFs, 5739 SFs and 819 LFs and also it covers 163 Landless beneficiaries.
	a. All SFs and MFs are covered by the project	Yes
	b. All SC and STs covered by the project	Yes
	c. Gender Equity is ensured	Yes

	d. Project coverage by location	Total area	Treatable area	
	i. Upper reaches	1724.00	1672.00	30.... %
	ii. Middle reaches	2874.00	2716.00	50.....%
	iii. Lower reaches	1150.00	1115.00	20.....%
19	Method of implementation	Entire sub watershed simultaneously All Micro Water Sheds Simultaneously From Upper to Lower Reaches		
20	Are any specific items and locations identified for the purpose of impact studies?	Establishment of vegetation (horticulture and forestry) in pr Common land. Improvement of lively hood status of selected families. Changes in cropping pattem from mono cropping to crop diversification		

Signature
Joint Director Of Agriculture,,
Hassan District, Hassan

PROFILE OF THE PROJECT

NAME OF THE PROJECT With Code & W/S CODE NO:						
(i)	Name of the State	: Karnataka				
(ii)	Name of the District	: Hassan				
(iii)	Name of the blocks	: Belur				
(iv)	Financial year of sanction	:2021-22				
(v)	Name of the Project with code	WDC-2/2021-22				
(v)	No of micro watersheds covered in the project	<u>G.P-9 GP's</u> : Hagare, Yalahanka, Halebeedu, Savasihalli, Gonisomenahalli, Adagooru, Hugane, Gattadahalli, Ganguru				
(v)a	No of micro watersheds with code total area and treatable area.	Sl.no	Micro w/s name	Micro w/ms code	Total area (ha)	Treatable area (ha)
		1	Bantenahlali-2	4D3E6D1b	605.02	370.40
		2	Holabagere	4D3E6D1d	530.16	530.16
		3	Sanenahalli	4D3E6E3c	785.93	785.93
		4	Ganguru-1	4D3E6E3b	480.93	480.93
		5	Bisalihalli	4D3E6E1f	739.34	739.33
		6	Kattesomanahalli	4D3E6D2e	506.74	506.74
		7	Kattesomanahalli	4D3E6D2f	255.02	255.02
		8	Vaddarahalli	4D3E6D3a	359.32	359.32
		9	Komaranahalli	4D3E6D3b	420.81	420.81
		10	Harbihalli	4D3E6D3c	384.98	384.98
		11	Siddapura	4D3E6D3e	680.61	680.61
				Total	5748.86	5514.23

(vi)	Project Duration	From:	2021-22	2025-26
(vii)	Names of Grama Panchyats included	Hagare, Yalahanka, Halebeedu, Savasihalli, Gonisomenahalli, Adagooru, Hugane, Gattadahalli, Ganguru		
(vii)	Names & Census Code of Villages Covered	1.Angadihalli-615358 2.Basavapura-615359 3.BettadhaAlur-615362 4.Hagare-615348 5.Hagare Kaval-615350 6.Holabagere-615357 7.Kasaba Madhihalli- 615347 8.Mudhigodu Kaval- 615349 9. Chikkanahalli- 615263 10.Devihalli-615280 11.J.I.Yelahanka-615278 12.Kyathalapura- 615276 13.Pannathapura- 615275 14.Cheelanayakanahalli- 615264 15. Kasaba Halebeedu- 615357 16. Katte Somanahalli- 615274 17.Hrabihalli -615289 18.Bantenahalli- 615363 19.Komaranahalli-615291 20. Pandithanahalli-615354 21. Savasihalli-615356 22. Shivapura- 615365 32.Thirumalanahalli- 615374 33.Umadevarahalli-615373 34.Kashipura-615375 35. Ramadevarahalla Kaval-615379 36. Kyathanakere-615371 37.Dasagodanahalli-615372 38.Kodihalli-615371 39. Mayagondanahalli-615369 40. Ilenahalli-615370 41.Adguru-6153771 42.Seege Guddadha Kaval-615870 43.Sanenahalli-615311 44.Ghattadahalli- 615293 45.Idalla Kaval- 615312		

		23. Shivapuradha A.M.Kaval615364 24. Vaddarahalli- 615290 25.Girikallahalli-615288 26. Gonisomanahalli-615286 27. Hulikere-615282 28. Rajagere-615287 29. Siddapura-615353 30. Thattehalli-615292 31. Bisalahalli-615289	46. Ganguru-615310
--	--	--	--------------------

(viii)	Four major reasons for Selection of Sub Watershed	1.More sloppy cultivated lands require conservation measures. 2.More number of MF & SF,SC & ST families. 3.Frequent droughts & over exploitation of ground water. 4.Drinking water problem & 10% assured irrigated area
(ix)	Name Address & Phone No.of the PIA (s)	S.Shashidhar ADA.Belur Ph : 8277931736
(x)	Date of approval of Watershed Development Plan by DPC	28 th JANUARY 2021
(xi)	Area of the Project(ha)	4856.00
(xii)	Area proposed to be treated (ha)	5514.23
(xiii)	Project Cost (Rs. lakhs)	1226.16

1.Executive summary (one page about the project)

1.Introduction and General description about project area

Area in ha.

S. No.	Proposed Microwatershed code (8 digit code)	Name of the GPs covered	Name of the Villages under each GP	Geographical Area of the village	Total Reserved forest area	Project area (7=5-6)	Total untreatable area (area under assured irrigation, & uncultivable waste land and habitations)	Total treatable wasteland area (ha.)	Total rainfed agricultural area (ha.)	Total area proposed for treatment (11= 9+10 or 11= 7-8)	Forest area taken up for development out of column 11 (ha)
1	2	3	4	5	6	7	8	9	10	11	12
1	Holabagere 4D3E6D1d -530.16	Hagre	Angadihalli	115.47	0	115.47	2.35	1	111.5	112.50	112.5
2			Bettadha Alur	62.95	0	62.95	43.78	2	57.95	59.95	59.95
3			Hagare	57.82	0	57.82	8	1	54.82	55.82	55.82
4			Hagare Kaval	4.05	0	4.05	0	4.05	0	4.05	4.05
5			Holabagere	171.32	0	171.32	61	2	165.3	167.30	167.3
6			Kasaba Madhihalli	18.54	0	18.54	56.64	0	18.22	18.22	18.22
7			Mudhigodu Kaval	1.01	0	1.01	0	1.01	0	1.01	1.01
8	Kattesomanahalli-1- 4D3E6D2e 506.74	Yalahanka	Chikkanahalli	10.90	0	10.90	11	2	8.9	10.90	10.9
9			Devihalli	5.66	0	5.66	86.8	0	5.66	5.66	5.66
10			J I Yalahanka	34.91	0	34.91	68	5	29.91	34.91	34.91
11			Kyathalapura	33.46	0	33.46	16	4	29.46	33.46	33.46
12			Pannathapura	233.64	0	233.64	46	4	210.55	214.55	214.55
13	Bantenahalli-2 4D3E6D1b-370.40	Ugane	Seegegudda Kaval	276.17	15	261.17	80.81	35.3	218.9	254.20	254.2
14	Kattesomanahalli-1-4D3E6D2e 506.74	Halebeedu	Cheelanayakanahalli	54.71	0	54.71	86	2	50.71	52.71	52.71
15			Kasaba Halebeedu	207.25	0	207.25	200	10	167.25	177.25	177.25
16			Kattesomanahalli	304.76	0	304.76	56.02	5	262.8	267.80	267.8
17	Siddapura- 4D3E6D3e 680.61 Kattesomanahalli-2-4D3E6D2f 255.02 Komaranahalli-1 4D3E6D3b 420.81 Harbihalli- 4D3E6D3c 384.98	Gonisomenahalli	Girikallahalli	0.22	0	0.22	21.12	0	0.22	0.22	0.22
18			Gonisomenahalli	9.70	0	9.70	31.51	0	9.07	9.07	9.07
19			Hulikere	134.28	0	134.28	60.2	0	130.28	130.28	130.28
20			Rajagere	230.08	0	230.08	64.7	15	2151	2166.00	2166
21			Siddapura	193.08	0	193.08	15.34	5	168.1	173.10	173.1
22			Thattehalli	61.80	0	61.80	96.2	5	56.8	61.80	61.8
23			Bislehalli	119.34	0	119.34	0	0	119.34	119.34	119.34
24	Ganguru 4D3E6E3b – 480.93	Ganguru	Ganguru	25.00	0	25.00	60.29	0	25	25.00	25
25			Idallakaval	591.86	40	551.86	10	10	511.86	521.86	521.86

S. No.	Proposed Microwatershed code (8 digit code)	Name of the GPs covered	Name of the Villages under each GP	Geographical Area of the village	Total Reserved forest area	Project area (7=5-6)	Total untreatable area (area under assured irrigation, & uncultivable waste land and habitations)	Total treatable wasteland area (ha.)	Total rainfed agricultural area (ha.)	Total area proposed for treatment (11= 9+10 or 11= 7-8)	Forest area taken up for development out of column 11 (ha)	
1	2	3	4	5	6	7	8	9	10	11	12	
26	Sanenahalli-4D3E6E3c -785.93	Adaguru	Thirimalanahalli	70.00	0	70.00	48.83	0	70	70.00	70	
27			Umadevarahalli	80.00	0	80.00	9.81	0	80	80.00	80	
28			Kashipura	20.00	0	20.00	0	0	20	20.00	20	
29			Ramadevarahalla Kaval	30.00	0	30.00	0	0	30	30.00	30	
30			Kyathanakere	40.00	0	40.00	8	0	40	40.00	40	
31			Bisalahalli 4D3E6E1f 739.33	Dasagodanahalli	80.00	0	80.00	24.6	0	78	78.00	78
32				Kodihalli	51.09	0	51.09	10.79	1	48.09	49.09	49.09
33				Mayagodanahalli	80.00	0	80.00	0	1	76	77.00	77
34				Adaguru	200.00	0	200.00	115.36	1	197	198.00	198
35				Ilenahalli	70.00	0	70.00	15	0.2	68.4	68.60	68.6
36	Sanenahalli-4D3E6E3c -785.93	Ghattadahalli	Sanenahalli	430.00	0	430.00	80.2	0	429	429.00	429	
37			Ghattadahalli	20.00	0	20.00	438.2	0	20	20.00	20	
38	Komaranahalli 4D3E6D3b 420.81 Komaranahalli-1 4D3E6D3b 420.81 Bantenahalli-2 4D3E6D1b-370.40 Vaddarahalli 4D3E6D3a 359.32 Harbihalli 4D3E6D3c 384.98	Savasihalli	Hrbihalli	144.99	0	144.99	86.11	67.58	5896	5963.58	5963.58	
39			Bantenahalli	65.19	0	65.19	0.36	2.04	63.15	65.19	65.19	
40			Komaranahalli	206.56	0	206.56	83.16	15.2	191.4	206.60	206.6	
41			Pandithanahalli	20.30	0	20.30	42.26	9.02	11.28	20.30	20.3	
42			Savasihalli	122.87	0	122.87	67.74	9.13	113.7	122.83	122.83	
43			Shivapura	49.60	0	49.60	6.18	1.15	48.5	49.65	49.65	
44			Shivapura A M Kaval	890.16	120	770.16	26.3	0	750.2	750.20	750.2	
45			Vaddarahalli	119.30	0	119.30	13.12	9.12	110.2	119.32	119.32	
Total				5748.04	175.00	5573.04	2257.78	229.80	12904.52	13134.32	13134.32	

Table- 1.1 Details of Ongoing Development Programme in the Project Area

Sl. No.	Name of Programme	Implementing agency	Objectives of the programme	Year of Commencement	Villages covered	Project Cost
1	MG-Nrega	Ag ADA Belur	Farm Pond	2019-20 to 2021-22	6	3.00
			Bunding	2019-20 to 2021-22	7	1.40

Table- 1.2 Details of Previous Watershed Programmes implemented in the Project area

Sl. No.	Name of Project	Commencement Year	Villages covered	No. of Micro Water sheds	Watershed Code	Area under treatment (Ha.)	Funding Source	Implementing Agency	Status of completion (Complete/Incomplete)
_____ NIL _____									

Table- 1.3 Climatic Condition of Last Ten Years

Sl. No.	Year	Average Rainfall (mm)	Highest Rainfall intensity in a day (mm)	Temperature (C)		Relative humidity %	
				Max.	Min.	Max.	Min.
1	2010	1152.90	45	29.3	12.31	82	55
2	2011	794.00	50	27.9	14.7	86	56
3	2012	576.07	43	28.2	13.25	84	53
4	2013	713.60	42	29.3	12.31	82	55
5	2014	893.20	48	30.2	11.36	85	51
6	2015	884.70	38	29.6	12.63	81	54
7	2016	521.00	40	27.32	15.36	83	52
8	2017	737.90	41	29.62	14.9	89	55
9	2018	890.70	38	28.42	13.69	88	57
10	2019	1163.60	42	29.64	12.32	84	59
11	2020	1009.10	41	27.24	14.32	88	58
12	2021	1118.20	48	30.4	13.56	83	55

Table-1.4 Details of Natural Calamities in the Project Area

Sl. No.	Name of Calamity (Cyclone/Drought/Earthquake/Flood /Landsliding)	Number of Villages		Periodicity	Name of Affected Villages
		Affected	Not Affected		
1	Drought	45	0	2013-14 to 2016-17	Angadihalli
2	Drought			2013-14 to 2016-17	Bettadha Alur
3	Drought			2013-14 to 2016-17	Hagare
4	Drought			2013-14 to 2016-17	Hagare Kaval
5	Drought			2013-14 to 2016-17	Holabagere
6	Drought			2013-14 to 2016-17	Kasaba Madhihalli
7	Drought			2013-14 to 2016-17	Mudhigodu Kaval
8	Drought			2013-14 to 2016-17	Chikkanahalli
9	Drought			2013-14 to 2016-17	Devihalli
10	Drought			2013-14 to 2016-17	J 1 Yelahanka
11	Drought			2013-14 to 2016-17	Kyathalapura
12	Drought			2013-14 to 2016-17	Pannathapura
13	Drought			2013-14 to 2016-17	Seegegudda Kaval
14	Drought			2013-14 to 2016-17	Cheelanayakanahalli
15	Drought			2013-14 to 2016-17	Kasaba Halebeedu
16	Drought			2013-14 to 2016-17	Kattesomanahalli
17	Drought			2013-14 to 2016-17	Girikallahalli
18	Drought			2013-14 to 2016-17	Gonisomenahalli
19	Drought			2013-14 to 2016-17	Hulikere
20	Drought			2013-14 to 2016-17	Rajagere
21	Drought			2013-14 to 2016-17	Siddapura
22	Drought			2013-14 to 2016-17	Thattehalli
23	Drought			2013-14 to 2016-17	Bislehalli
24	Drought			2013-14 to 2016-17	Ganguru
25	Drought			2013-14 to 2016-17	Idallakaval
26	Drought			2013-14 to 2016-17	Thirimalanahalli
27	Drought			2013-14 to 2016-17	Umadevarahalli
28	Drought			2013-14 to 2016-17	Kashipura
29	Drought			2013-14 to 2016-17	Ramadevarahalla Kaval
30	Drought			2013-14 to 2016-17	Kyathanakere
31	Drought			2013-14 to 2016-17	Dasagodanahalli
32	Drought			2013-14 to 2016-17	Kodihalli

Sl. No.	Name of Calamity (Cyclone/Drought/Earthquake/Flood /Landsliding)	Number of Villages		Periodicity	Name of Affected Villages
		Affected	Not Affected		
33	Drought	45	0	2013-14 to 2016-17	Mayagodanahalli
34	Drought			2013-14 to 2016-17	Adaguru
35	Drought			2013-14 to 2016-17	Ilenahalli
36	Drought			2013-14 to 2016-17	Sanenahalli
37	Drought			2013-14 to 2016-17	Ghattadahalli
38	Drought			2013-14 to 2016-17	Hrbihalli
39	Drought			2013-14 to 2016-17	Bantenahalli
40	Drought			2013-14 to 2016-17	Komaranahalli
41	Drought			2013-14 to 2016-17	Pandithanahalli
42	Drought			2013-14 to 2016-17	Savasihalli
43	Drought			2013-14 to 2016-17	Shivapura
44	Drought			2013-14 to 2016-17	Shivapura A M Kaval
45	Drought			2013-14 to 2016-17	Vaddarahalli

Table- 1.5 Details of Soil Erosion in the Project Area

Sl. No.	Type of erosion (Sheet, Rill, Gully)	Cause of Erosion (High Rain Fall/High Temperature / Grazing of Land)	Area affected (ha)	Run off (mm/ year)	Average soil loss (Tonnes/ ha/ year)
1	Sheet	Rain Fall & Wind erosion	2200.10	70.00 M	10 To 12
2	Rill	Rain Fall	680.00	55.0M	14 To 16
3	Gully	High Rain Fall	550.20	48.0M	10 To 12

Sl. No.	Name Of Villages	Population			Population as per 2021 - Census			Total	Literacy Rate 2021 (%)	Work force available			Sex Ratio (F : M) per 1000
		2001	2011	2021	SC	ST	Others			Agriculture	Industry	Land less	
29	Ramadevarahalla Kaval	0		0	0	0	0	0	0	0	0	0	0
30	Kyathanakere	482	475	523	184	0	339	523	71.1	100	8	86	1074
31	Dasagodanahalli	134	105	116	0	0	116	116	86.27	38	4	1	875
32	Kodihalli	7	12	14	0	0	14	14	75.0	3	0	0	1093
33	Mayagodanahalli	485	441	485	0	6	479	485	91.28	254	6	22	986
34	Adaguru	2383	2277	2505	388	0	2117	2505	80.66	489	80	165	1031
35	Ilenahalli	4	4	4	0	0	4	4	100	1	0	0	1000
36	Sanenahalli	1980	1915	300	250	30	20	300	80.87	617	2	32	1034
37	Ghattadahalli	2555	2494	2743	474	136	2133	2743	80.65	646	10	16	978
38	Hrbihalli	320	468	315	147	0	168	315	88.36	261	3	13	1053
39	Bantenahalli	502	500	556	255	0	301	556	31.13	170	8	120	873
40	Komaranahalli	531	554	609	112	0	497	609	84.98	132	10	23	997
41	Pandithanahalli	544	494	543	31	0	512	543	84.35	117	21	15	984
42	Savasihalli	1053	937	1031	365	0	666	1031	62.38	528	65	5	1046
43	Shivapura	67	33	43	0	0	43	43	83.67	20	2	4	941
44	Shivapura A M Kaval	171	255	281	5	0	276	281	63.74	54	3	43	1090
45	Vaddarahalli	760	769	846	125	0	721	846	85.36	226	12	242	962
	Project Grand Total	33467	34094	35512	7802	1533	26177	35512	3032.35	9218	619	3383	36612

2. Baseline Survey

Table 2.2 Household information

Sl. No	Village Name	Total Household in Village	BPL Households	Landless Household Present in Village	Percent of BPL Household (%)	Percent of Landless
1	Angadihalli	278	222	5.56	80.00	2
2	Bettadha Alur	171	137	3.42	70.00	1
3	Hagare	565	452	11.3	72.00	7
4	Hagare Kaval	0	0	0	0.00	0
5	Holabagere	44	35	0.88	80.00	1
6	Kasaba Madhihalli	162	130	3.24	85.00	2
7	Mudhigodu Kaval	0	0	0	0.00	0
8	Chikkanahalli	9	7	0.18	80.00	1
9	Devihalli	13	10	0.26	85.00	1
10	J 1 Yelahanka	177	142	3.54	90.00	2
11	Kyathalapura	52	42	1.04	90.00	1
12	Pannathapura	195	156	3.9	95.00	2
13	Segegudda Kaval	0	0	0	0.00	0
14	Cheelanayakanahalli	207	166	4.14	85.00	2
15	Kasaba Halebeedu	1667	1334	33.34	90.00	8
16	Kattesomanahalli	46	37	0.92	75.00	2
17	Girikallahalli	27	22	0.54	85.00	1
18	Gonisomenahalli	328	262	6.56	70.00	2
19	Hulikere	185	148	3.7	80.00	2
20	Rajagere	209	167	4.18	80.00	2
21	Siddapura	163	130	3.26	80.00	2
22	Thattehalli	174	139	3.48	80.00	2
23	Bislehalli	0	0	0	0.00	0
24	Ganguru	354	283	7.08	80.00	4
25	Idallakaval	0	0	0	0.00	0
26	Thirimalanahalli	160	128	3.2	80.00	2
27	Umadevarahalli	33	26	0.66	80.00	1
28	Kashipura	0	0	0	0.00	0
29	Ramadevarahalla Kaval	0	0	0	0.00	0
30	Kyathanakere	129	103	2.58	80.00	2
31	Dasagodanahalli	30	24	0.6	80.00	1
32	Kodihalli	135	108	2.7	80.00	2
33	Mayagodanahalli	0	0	0	0.00	0
34	Adaguru	592	474	11.84	80.00	5
35	Ilenahalli	1	1	0.02	20.00	0
36	Sanenahalli	493	394	9.86	80.00	4
37	Ghattadahalli	596	477	11.92	80.00	6
38	Hrbihalli	115	92	2.3	80.00	2
39	Bantenahalli	139	111	2.78	80.00	2
40	Komaranahalli	140	112	2.8	80.00	2
41	Pandithanahalli	124	99	2.48	80.00	2
42	Savasihalli	249	199	4.98	80.00	3
43	Shivapura	9	7	0.18	80.00	1
44	Shivapura A M Kaval	55	44	1.1	80.00	1
45	Vaddarahalli	173	138	3.46	80.00	2
	Project Grand Total	8199	6559.2	163.98	2932	85

2.Baseline Survey

Table -2.3 Migration Status

Sr. No.	Village Name	Village Total Population	Migrating population			Population Migrating for the Period (months)			Reason for migration	Average Income During Migration (Rs./month/person)
			Male	Female	Percentage Population	Less than 3 months	3 to 5 months	Greater than 5 months		
1	Angadihalli	1517	45.51	30.34	45.51	30.34	45.51	60.68	Small scele Indrustry	15000
2	Bettadha Alur	724	21.72	14.48	21.72	14.48	21.72	28.96	Small scele Indrustry	15000
3	Hagare	2249	67.47	44.98	67.47	44.98	67.47	89.96	Small scele Indrustry	15000
4	Hagare Kaval	6	0.18	0.12	0.18	0.12	0.18	0.24	Small scele Indrustry	15000
5	Holabagere	183	5.49	3.66	5.49	3.66	5.49	7.32	Small scele Indrustry	15000
6	Kasaba Madhihalli	587	17.61	11.74	17.61	11.74	17.61	23.48	Small scele Indrustry	15000
7	Mudhigodu Kaval	0	0	0	0	0	0	0	Small scele Indrustry	15000
8	Chikkanahalli	28	0.84	0.56	0.84	0.56	0.84	1.12	Small scele Indrustry	15000
9	Devihalli	1210	36.3	24.2	36.3	24.2	36.3	48.4	Small scele Indrustry	15000
10	J I Yelahanka	662	19.86	13.24	19.86	13.24	19.86	26.48	Small scele Indrustry	15000
11	Kyathalapura	181	5.43	3.62	5.43	3.62	5.43	7.24	Small scele Indrustry	15000
12	Pannathapura	935	28.05	18.7	28.05	18.7	28.05	37.4	Small scele Indrustry	15000
13	Seegegudda Kaval	0	0	0	0	0	0	0	Small scele Indrustry	15000
14	Cheelanayakanahalli	848	25.44	16.96	25.44	16.96	25.44	33.92	Small scele Indrustry	15000
15	Kasaba Halebeedu	6458	193.74	129.16	193.74	129.16	193.74	258.32	Small scele Indrustry	15000
16	Kattesomanahalli	202	6.06	4.04	6.06	4.04	6.06	8.08	Small scele Indrustry	15000
17	Girikallahalli	93	2.79	1.86	2.79	1.86	2.79	3.72	Small scele Indrustry	15000
18	Gonisomenahalli	1293	38.79	25.86	38.79	25.86	38.79	51.72	Small scele Indrustry	15000
19	Hulikere	781	23.43	15.62	23.43	15.62	23.43	31.24	Small scele Indrustry	15000
20	Rajagere	890	26.7	17.8	26.7	17.8	26.7	35.6	Small scele Indrustry	15000
21	Siddapura	665	19.95	13.3	19.95	13.3	19.95	26.6	Small scele Indrustry	15000
22	Thattehalli	719	21.57	14.38	21.57	14.38	21.57	28.76	Small scele Indrustry	15000
23	Bislehalli	0	0	0	0	0	0	0	Small scele Indrustry	15000
24	Ganguru	1330	39.9	26.6	39.9	26.6	39.9	53.2	Small scele Indrustry	15000

Sr. No.	Village Name	Village Total Population	Migrating population			Population Migrating for the Period (months)			Reason for migration	Average Income During Migration (Rs./month/person)
			Male	Female	Percentage Population	Less than 3 months	3 to 5 months	Greater than 5 months		
25	Idallakaval	0	0	0	0	0	0	0	Small scele Indrustry	15000
26	Thirimalanahalli	686	20.58	13.72	20.58	13.72	20.58	27.44	Small scele Indrustry	15000
27	Umadevarahalli	114	3.42	2.28	3.42	2.28	3.42	4.56	Small scele Indrustry	15000
28	Kashipura	0	0	0	0	0	0	0	Small scele Indrustry	15000
29	Ramadevarahalla Kaval	0	0	0	0	0	0	0	Small scele Indrustry	15000
30	Kyathanakere	475	14.25	9.5	14.25	9.5	14.25	19	Small scele Indrustry	15000
31	Dasagodanahalli	105	3.15	2.1	3.15	2.1	3.15	4.2	Small scele Indrustry	15000
32	Kodihalli	12	0.36	0.24	0.36	0.24	0.36	0.48	Small scele Indrustry	15000
33	Mayagodanahalli	441	13.23	8.82	13.23	8.82	13.23	17.64	Small scele Indrustry	15000
34	Adaguru	2277	68.31	45.54	68.31	45.54	68.31	91.08	Small scele Indrustry	15000
35	Ilenahalli	4	0.12	0.08	0.12	0.08	0.12	0.16	Small scele Indrustry	15000
36	Sanenahalli	1915	57.45	38.3	57.45	38.3	57.45	76.6	Small scele Indrustry	15000
37	Ghattadahalli	2494	74.82	49.88	74.82	49.88	74.82	99.76	Small scele Indrustry	15000
38	Hrbihalli	468	14.04	9.36	14.04	9.36	14.04	18.72	Small scele Indrustry	15000
39	Bantenahalli	500	15	10	15	10	15	20	Small scele Indrustry	15000
40	Komaranahalli	554	16.62	11.08	16.62	11.08	16.62	22.16	Small scele Indrustry	15000
41	Pandithanahalli	494	14.82	9.88	14.82	9.88	14.82	19.76	Small scele Indrustry	15000
42	Savasihalli	937	28.11	18.74	28.11	18.74	28.11	37.48	Small scele Indrustry	15000
43	Shivapura	33	0.99	0.66	0.99	0.66	0.99	1.32	Small scele Indrustry	15000
44	Shivapura A M Kaval	255	7.65	5.1	7.65	5.1	7.65	10.2	Small scele Indrustry	15000
45	Vaddarahalli	769	23.07	15.38	23.07	15.38	23.07	30.76	Small scele Indrustry	15000
	Grand Total	34094	1022.82	681.88	1022.82	681.88	1022.82	1363.76	0	675000

2.Baseline Survey

Table - 2.4 Type of Area Covered

Sl. No	Village Name	(Area in Ha.)											
		Geographical Area (Ha.)	Treatable Area (Ha.)	Land Use Type of Proposed Treatment Area (Ha.)					Ownership Pattern of Proposed Treatment Area (Ha.)				Forest Area (Ha.)
		Area already Treated Under DPAP/ Haryali/Other Schemes (Ha.)	Area Proposed for Treatment Under WDC- PMKSY 2.0 (Ha.)	Cultivated rainfed	Permanent Pasture	Waste Land Cultivable	Waste Land Non-Cultivable	Total	Private Land	Communi ty Land	Others Land	Total	
1	Angadihalli	0	115.47	111.5	1.00	2.00	1.00	115.50	111.5	5.77	0	117.27	0
2	Bettadha Alur	0	62.95	57.95	2.00	1.00	2.00	62.95	57.95	3.15	0	61.10	0
3	Hagare	0	57.82	54.82	1.00	1.00	1.00	57.82	54.82	2.89	0	57.71	0
4	Hagare Kaval	0	4.05	0	0.00	0.00	4.05	4.05	0	0.20	0	0.20	0
5	Holabagere	0	171.32	165.3	2.00	2.00	2.00	171.30	165.3	8.57	0	173.87	0
6	Kasaba Madhihalli	0	18.54	18.22	0.00	0.32	0.00	18.54	18.22	0.93	0	19.15	0
7	Mudhigodu Kaval	0	1.01	0	0.00	0.00	1.01	1.01	0	0.05	0	0.05	0
8	Chikkanahalli	0	10.90	8.9	0.00	0.00	2.00	10.90	8.9	0.55	0	9.45	0
9	Devihalli	0	5.66	5.66	0.00	0.00	0.00	5.66	5.66	0.28	0	5.94	0
10	J 1 Yelahanka	0	34.91	29.91	0.00	0.00	5.00	34.91	29.91	1.75	0	31.66	0
11	Kyathalapura	0	33.46	29.46	0.00	0.00	4.00	33.46	29.46	1.67	0	31.13	0
12	Pannathapura	0	233.64	210.55	9.00	10.09	4.00	233.64	210.55	11.68	0	222.23	0
13	Seegegudda Kaval	0	276.17	218.9	7.00	0.00	35.30	261.20	218.9	13.81	0	232.71	15
14	Cheelanayakanahalli	0	54.71	50.71	2.00	0.00	2.00	54.71	50.71	2.74	0	53.45	0
15	Kasaba Halebeedu	0	207.25	167.25	5.00	25.00	10.00	207.25	167.25	10.36	0	177.61	0
16	Kattesomanahalli	0	304.76	262.8	7.00	30.00	5.00	304.80	262.8	15.24	0	278.04	0
17	Girikallahalli	0	0.22	0.22	0.00	0.00	0.00	0.22	0.22	0.01	0	0.23	0
18	Gonisomenahalli	0	9.70	9.07	0.00	0.00	0.00	9.07	9.07	0.49	0	9.56	0
19	Hulikere	0	134.28	130.28	0.00	4.00	0.00	134.28	130.28	6.71	0	136.99	0
20	Rajagere	0	230.08	215.1	0.00	0.00	15.00	230.10	215.1	11.50	0	226.60	0
21	Siddapura	0	193.08	168.1	5.00	15.00	5.00	193.10	168.1	9.65	0	177.75	0
22	Thattehalli	0	61.80	56.8	0.00	0.00	5.00	61.80	56.8	3.09	0	59.89	0
23	Bislehalli	0	119.34	119.34	0.00	0.00	0.00	119.34	119.34	5.97	0	125.31	0
24	Ganguru	0	25.00	25	0.00	0.00	0.00	25.00	25	1.25	0	26.25	0
25	Idallakaval	0	591.86	511.86	5.00	25.00	10.00	551.86	511.86	29.59	0	541.45	40
26	Thirimalanahalli	0	70.00	70	0.00	0.00	0.00	70.00	70	3.50	0	73.50	0
27	Umadevarahalli	0	80.00	80	0.00	0.00	0.00	80.00	80	4.00	0	84.00	0
28	Kashipura	0	20.00	20	0.00	0.00	0.00	20.00	20	1.00	0	21.00	0
29	Ramadevarahalla Kaval	0	30.00	30	0.00	0.00	0.00	30.00	30	1.50	0	31.50	0
30	Kyathanakere	0	40.00	40	0.00	0.00	0.00	40.00	40	2.00	0	42.00	0
31	Dasagodanahalli	0	80.00	78	2.00	0.00	0.00	80.00	78	4.00	0	82.00	0
32	Kodihalli	0	51.09	48.09	1.00	1.00	1.00	51.09	48.09	2.55	0	50.64	0
33	Mayagodanahalli	0	80.00	76	2.00	1.00	1.00	80.00	76	4.00	0	80.00	0
34	Adaguru	0	200.00	197	1.00	1.00	1.00	200.00	197	10.00	0	207.00	0

Sl. No	Village Name	Geographical Area (Ha.)	Treatable Area (Ha.)	Land Use Type of Proposed Treatment Area (Ha.)					Ownership Pattern of Proposed Treatment Area (Ha.)				Forest Area (Ha.)
		Area already Treated Under DPAP/ Haryali/Other Schemes (Ha.)	Area Proposed for Treatment Under WDC- PMKSY 2.0 (Ha.)	Cultivated rainfed	Permanent Pasture	Waste Land Cultivable	Waste Land Non-Cultivable	Total	Private Land	Community Land	Others Land	Total	
35	Ilenahalli	0	70.00	68.4	0.40	1.00	0.20	70.00	68.4	3.50	0	71.90	0
36	Sanenahalli	0	430.00	429	1.00	0.00	0.00	430.00	429	21.50	0	450.50	0
37	Ghattadahalli	0	20.00	20	0.00	0.00	0.00	20.00	20	1.00	0	21.00	0
38	Hrbihalli	0	144.99	58.96	12.25	6.20	67.58	144.99	58.96	7.25	0	66.21	0
39	Bantenahalli	0	65.19	63.15	0.00	0.00	2.04	65.19	63.15	3.26	0	66.41	0
40	Komaranahalli	0	206.56	191.4	0.00	0.00	15.20	206.60	191.4	10.33	0	201.73	0
41	Pandithanahalli	0	20.30	11.28	0.00	0.00	9.02	20.30	11.28	1.02	0	12.30	0
42	Savasihalli	0	122.87	113.7	0.00	0.00	9.13	122.83	113.7	6.14	0	119.84	0
43	Shivapura	0	49.60	48.5	0.00	0.00	1.15	49.65	48.5	2.48	0	50.98	0
44	Shivapura A M Kaval	0	890.16	750.2	20.00	0.00	0.00	770.20	750.2	44.51	0	794.71	120
45	Vaddarahalli	0	119.30	110.2	0.00	0.00	9.12	119.32	110.2	5.97	0	116.17	0
	Project Grand Total	5748.04	5748.04	5131.58	85.65	125.61	229.80	5572.64	5131.58	287.40	0.00	5418.98	175.00

2. Baseline Survey

Sr. No.	Village Name	Number of Beneficiaries Covered				
		Marginal Farmer	Small Farmer	Large Farmer	Landless	Total
1	Angadihalli	50.04	194.6	27.8	5.56	278
2	Bettadha Alur	30.78	119.7	17.1	3.42	171
3	Hagare	101.7	395.5	56.5	11.3	565
4	Hagare Kaval	0	0	0	0	0
5	Holabagere	7.92	30.8	4.4	0.88	44
6	Kasaba Madhihalli	29.16	113.4	16.2	3.24	162
7	Mudhigodu Kaval	0	0	0	0	0
8	Chikkanahalli	1.62	6.3	0.9	0.18	9
9	Devihalli	2.34	9.1	1.3	0.26	13
10	J 1 Yelahanka	31.86	123.9	17.7	3.54	177
11	Kyathalapura	9.36	36.4	5.2	1.04	52
12	Pannathapura	35.1	136.5	19.5	3.9	195
13	Seegegudda Kaval	0	0	0	0	0
14	Cheelanayakanahalli	37.26	144.9	20.7	4.14	207
15	Kasaba Halebeedu	300.06	1166.9	166.7	33.34	1667
16	Kattesomanahalli	8.28	32.2	4.6	0.92	46
17	Girikallahalli	4.86	18.9	2.7	0.54	27
18	Gonisomenahalli	59.04	229.6	32.8	6.56	328
19	Hulikere	33.3	129.5	18.5	3.7	185
20	Rajagere	37.62	146.3	20.9	4.18	209
21	Siddapura	29.34	114.1	16.3	3.26	163
22	Thattehalli	31.32	121.8	17.4	3.48	174
23	Bislehalli	0	0	0	0	0
24	Ganguru	63.72	247.8	35.4	7.08	354
25	Idallakaval	0	0	0	0	0
26	Thirimalanahalli	28.8	112	16	3.2	160
27	Umadevarahalli	5.94	23.1	3.3	0.66	33
28	Kashipura	0	0	0	0	0
29	Ramadevarahalla Kaval	0	0	0	0	0
30	Kyathanakere	23.22	90.3	12.9	2.58	129
31	Dasagodanahalli	5.4	21	3	0.6	30
32	Kodihalli	24.3	94.5	13.5	2.7	135
33	Mayagodanahalli	0	0	0	0	0
34	Adaguru	106.56	414.4	59.2	11.84	592

Sr. No.	Village Name	Number of Beneficiaries Covered				
		Marginal Farmer	Small Farmer	Large Farmer	Landless	Total
35	Ilenahalli	0.18	0.7	0.1	0.02	1
36	Sanenahalli	88.74	345.1	49.3	9.86	493
37	Ghattadahalli	107.28	417.2	59.6	11.92	596
38	Hrbihalli	20.7	80.5	11.5	2.3	115
39	Bantenahalli	25.02	97.3	13.9	2.78	139
40	Komaranahalli	25.2	98	14	2.8	140
41	Pandithanahalli	22.32	86.8	12.4	2.48	124
42	Savasihalli	44.82	174.3	24.9	4.98	249
43	Shivapura	1.62	6.3	0.9	0.18	9
44	Shivapura A M Kaval	9.9	38.5	5.5	1.1	55
45	Vaddarahalli	31.14	121.1	17.3	3.46	173
	Total	1475.82	5739.3	819.9	163.98	8199

2. Baseline Survey

Table-2.5 Area Production and Productivity of Crops

Data Reference Year : 2021-22

Data Source : crop survey.kar.gov.in

Sl. No.	Village Name	Season (Annual, Kharif/ Perennials /Pre- Kharif/Rabi/Summer)	Crop Name	Pre-Project Information		
				Area (Ha.)	Total Production (Metric Tons)	Average Yield (Kg/Ha.)
1	Angadihalli	Kharif	Coconut	9.00	4000	36000
		Rabi	Ginger	12.00	7000	84000
		Perennial	Maize	104.00	3000	312000
2	Bettadha Alur	Kharif	Maize	161	3000	483000
		Rabi	Ragi	27	500	13500
		Perennial	Ginger	10.00	7000	70000
3	Hagare	Kharif	Maize	113.00	3000	339000
		Rabi	Ragi	14.00	500	7000
		Perennial	Ginger	7.00	7000	49000
4	Hagare Kaval	Kharif	Coconut	6	4000	24000
		Rabi	Maize	99	3000	297000
		Perennial	Ragi	10	500	5000
5	Holabagere	Kharif	Coconut	37.00	4000	148000
		Rabi	Maize	111.00	3000	333000
		Perennial	Ragi	12.00	500	6000
6	Kasaba Madhihalli	Kharif	Beter Nuts (Areca nuts)	54.00	1250	67500
		Rabi	Maize	150.00	3000	450000
		Perennial	Silver Oak	13.00	300	3900
7	Mudhigodu Kaval	Kharif				0
		Rabi	Maize	23.00	3000	69000
		Perennial				0
8	Chikkanahalli	Kharif	Coconut	11.40	4000	45600
		Rabi	Maize	20.83	3000	62490
		Perennial	Ragi	11.68	500	5840
9	Devihalli	Kharif	Coconut	23.00	4000	92000
		Rabi	Ginger	20.00	7000	140000
		Perennial	Maize	165.00	3000	495000

10	J I Yelahanka	Kharif	Beter Nuts (Areca nuts)	43.02	1250	53775
		Rabi	Maize	242.75	3000	728250
		Perennial	Ragi	21.70	500	10850
11	Kyathalapura	Kharif	Beter Nuts (Areca nuts)	19.31	1250	24137
		Rabi	Coconut	14.25	4000	57000
		Perennial	Maize	144.98	3000	434940
12	Pannathapura	Kharif	Maize	152	3000	456000
		Rabi	Ragi	22.56	500	11280
		Perennial	Beter Nuts (Areca nuts)	35	1250	43750
13	Seegegudda Kaval	Kharif	Coconut	14	4000	56000
		Rabi	Maize	112	3000	336000
		Perennial	Ragi	21	500	10500
14	Cheelanayakanahalli	Kharif	Coconut	41.00	4000	164000
		Rabi	Maize	109.00	3000	327000
		Perennial	Ragi	31.00	500	15500
15	Kasaba Halebeedu	Kharif	Beter Nuts (Areca nuts)	93.60	1250	116999
		Rabi	Coconut	120.95	4000	483800
		Perennial	Maize	286.99	3000	860970
16	Kattesomanahalli	Kharif	Beter Nuts (Areca nuts)	56	1250	70000
		Rabi	Coconut	53	4000	212000
		Perennial	Jowar	62	300	18600
17	Girikallahalli	Kharif	Coconut	36.00	4000	144000
		Rabi	Maize	61.00	3000	183000
		Perennial	Ragi	20.00	500	10000
18	Gonisomenahalli	Kharif	Coconut	95.00	4000	380000
		Rabi	Ginger	32.00	7000	224000
		Perennial	Maize	109.00	3000	327000
19	Hulikere	Kharif	Coconut	19.32	4000	77280
		Rabi	Maize	56.91	3000	170730
		Perennial	Ragi	11.13	500	5565
20	Rajagere	Kharif	Coconut	58	4000	232000
		Rabi	Maize	120	3000	360000
		Perennial	Ragi	12	500	6000
21	Siddapura	Kharif	Coconut	38.04	4000	152159
		Rabi	Maize	148.93	3000	446790
		Perennial	Ragi	21.41	500	10705

22	Thattehalli	Kharif	Maize	194.15	3000	582450
		Rabi	Ragi	58	500	29000
		Perennial	Coconut	56	4000	224000
23	Bislehalli	Kharif	Coconut	36.00	4000	144000
		Rabi	Maize	61.00	3000	183000
		Perennial	Ragi	20.00	500	10000
24	Ganguru	Kharif	Coconut	24.00	4000	96000
		Rabi	Maize	106.00	3000	318000
		Perennial	Ragi	73.00	500	36500
25	Idallakaval	Kharif	Coconut	2	4000	8000
		Rabi	Maize	128	3000	384000
		Perennial	Ragi	143	500	71500
26	Thirimalanahalli	Kharif	Coconut	61.00	4000	244000
		Rabi	Maize	94.00	3000	282000
		Perennial	Mangoes	15.00		0
27	Umadevarahalli	Kharif	Coconut	14.00	4000	56000
		Rabi	Maize	74.00	3000	222000
		Perennial	Ragi	19.00	500	9500
28	Kashipura	Kharif	Coconut	2.00	4000	8000
		Rabi	Maize	41.00	3000	123000
		Perennial	Ragi	7.00	500	3500
29	Ramadevarahalla Kaval	Kharif	Mangoes	2.00	1250	2500
		Rabi	Ragi	6.00	500	3000
		Perennial				0
30	Kyathanakere	Kharif	Coconut	45.00	4000	180000
		Rabi	Maize	81.00	3000	243000
		Perennial	Ragi	20.00	500	10000
31	Dasagodanahalli	Kharif	Coconut	41.00	4000	164000
		Rabi	Maize	68.00	3000	204000
		Perennial	Ragi	32.00	500	16000
32	Kodihalli	Kharif	Maize	33.00	3000	99000
		Rabi	Ragi	1.00	500	500
		Perennial	Coconut	12	4000	48000
33	Mayagodanahalli	Kharif	Coconut	10	4000	40000
		Rabi	Maize	63	3000	189000
		Perennial	Ragi	7	500	3500

34	Adaguru	Kharif	Maize	137	3000	411000
		Rabi	Ragi	42	500	21000
		Perennial	Coconut	140	4000	560000
35	Ilenahalli	Kharif	Coconut	11.00	4000	44000
		Rabi	Ginger	3.00	7000	21000
		Perennial	Maize	17.00	3000	51000
36	Sanenahalli	Kharif	Coconut	85.15	4000	340600
		Rabi	Maize	124.67	3000	374010
		Perennial	Ragi	74.23	500	37115
37	Ghattadahalli	Kharif	Coconut	280.00	4000	1120000
		Rabi	Maize	743.00	3000	2229000
		Perennial	Ragi	130.00	500	65000
38	Hrbihalli	Kharif	Beter Nuts (Areca nuts)	14.86	1250	18575
		Rabi	Coconut	65.73	4000	262919
		Perennial	Maize	191.91	3000	575730
39	Bantenahalli	Kharif	Maize	165.00	3000	495000
		Rabi	Paddy	8.00	2000	16000
		Perennial	Silver Oak	16.00	300	4800
40	Komaranahalli	Kharif	Beter Nuts (Areca nuts)	13.87	1250	17337
		Rabi	Coconut	47.41		0
		Perennial	Maize	110.42	3000	331260
41	Pandithanahalli	Kharif	Beter Nuts (Areca nuts)	25.17	1250	31462
		Rabi	Coconut	45.36	4000	181440
		Perennial	Maize	188.58	3000	565740
42	Savasihalli	Kharif	Maize	68	3000	204000
		Rabi	Ragi	26	500	13000
		Perennial	Coconut	22	4000	88000
43	Shivapura	Kharif				0
		Rabi	Maize	44.00	3000	132000
		Perennial				0
44	Shivapura A M Kaval	Kharif	Coconut	19.00	4000	76000
		Rabi	Maize	392.00	3000	1176000
		Perennial	Ragi	4.00	500	2000
45	Vaddarahalli	Kharif	Maize	61.96	3000	185880
		Rabi	Paddy	17.59	2000	35180
		Perennial	Ragi	28.46	500	14230

2. Baseline Survey

Table- 2.6 Source Wise Present Irrigation Status

Irrigated Crops:

Data Source : Grama Panchyat

Data Reference Year: 2020-21

Sl. No.	Village Name	Net Cropped Area (Ha.)	Irrigated Area					Total
			Canal	Well	Bore wells	Ponds	Other (Pl. Specify)	
1	Angadihalli	98.15	0	0	19.63	15	0	34.35
2	Bettadha Alur	53.51	0	0	10.70	8	0	18.73
3	Hagare	49.15	0	0	9.83	7	0	17.20
4	Hagare Kaval	3.44	0	0	0.69	1	0	1.20
5	Holabagere	145.62	0	0	29.12	22	0	50.97
6	Kasaba Madhihalli	15.76	0	0	3.15	2	0	5.52
7	Mudhigodu Kaval	0.86	0	0	0.17	0	0	0.30
8	Chikkanahalli	9.27	0	0	1.85	1	0	3.24
9	Devihalli	4.81	0	0	0.96	1	0	1.68
10	J 1 Yelahanka	29.67	0	0	5.93	4	0	10.39
11	Kyathalapura	28.44	0	0	5.69	4	0	9.95
12	Pannathapura	198.59	0	0	39.72	30	0	69.51
13	Seegegudda Kaval	234.74	0	0	46.95	35	0	82.16
14	Cheelanayakanahalli	46.50	0	0	9.30	7	0	16.28
15	Kasaba Halebeedu	176.16	0	0	35.23	26	0	61.66
16	Kattesomanahalli	259.05	0	0	51.81	39	0	90.67
17	Girikallahalli	0.19	0	0	0.04	0	0	0.07
18	Gonisomenahalli	8.25	0	0	1.65	1	0	2.89
19	Hulikere	114.14	0	0	22.83	17	0	39.95
20	Rajagere	195.57	0	0	39.11	29	0	68.45
21	Siddapura	164.12	0	0	32.82	25	0	57.44
22	Thattehalli	52.53	0	0	10.51	8	0	18.39
23	Bislehalli	101.44	0	0	20.29	15	0	35.50
24	Ganguru	21.25	0	0	4.25	3	0	7.44
25	Idallakaval	503.08	0	0	100.62	75	0	176.08
26	Thirimalanahalli	59.50	0	0	11.90	9	0	20.83
27	Umadevarahalli	68.00	0	0	13.60	10	0	23.80
28	Kashipura	17.00	0	0	3.40	3	0	5.95

Sl. No.	Village Name	Net Cropped Area (Ha.)	Irrigated Area					Total
			Canal	Well	Bore wells	Ponds	Other (Pl. Specify)	
29	Ramadevarahalla Kaval	25.50	0	0	5.10	4	0	8.93
30	Kyathanakere	34.00	0	0	6.80	5	0	11.90
31	Dasagodanahalli	68.00	0	0	13.60	10	0	23.80
32	Kodihalli	43.43	0	0	8.69	7	0	15.20
33	Mayagodanahalli	68.00	0	0	13.60	10	0	23.80
34	Adaguru	170.00	0	0	34.00	26	0	59.50
35	Ilenahalli	59.50	0	0	11.90	9	0	20.83
36	Sanenahalli	365.50	0	0	73.10	55	0	127.93
37	Ghattadahalli	17.00	0	0	3.40	3	0	5.95
38	Hrbihalli	123.24	0	0	24.65	18	0	43.13
39	Bantenahalli	55.41	0	0	11.08	8	0	19.39
40	Komaranahalli	175.58	0	0	35.12	26	0	61.45
41	Pandithanahalli	17.26	0	0	3.45	3	0	6.04
42	Savasihalli	104.44	0	0	20.89	16	0	36.55
43	Shivapura	42.16	0	0	8.43	6	0	14.76
44	Shivapura A M Kaval	756.64	0	0	151.33	113	0	264.82
45	Vaddarahalli	101.41	0	0	20.28	15	0	35.49
	Project Grand Total	4885.83	0.00	0.00	977.17	732.88	0.00	1710.04

Note :

2. Baseline Survey

Table- 2.7 Details of land holding pattern in the project Area

Data Source : Statistical

Data Reference Year: 2020-21

Sl. No.	Village Name	Type of Farmer				Land Holding (Ha.)			Average Land Holding (Ha.)		
		Large Farmer	Marginal Farmer	Small Farmer	Total	Irrigated	UnIrrigated	Total	Irrigated	UnIrrigated	Total
1	Angadihalli	28	50	195	272	40.87	231.57	272.44	0.42	0.75	1.16
2	Bettadha Alur	17	31	120	168	25.14	142.44	167.58	0.37	0.66	1.03
3	Hagare	57	102	396	554	83.06	470.65	553.70	0.10	0.18	0.29
4	Hagare Kaval	0	0	0	0	0.00	0.00	0.00	0.10	0.18	0.28
5	Holabagere	4	8	31	43	6.47	36.65	43.12	3.89	7.01	10.90
6	Kasaba Madhihalli	16	29	113	159	23.81	134.95	158.76	0.11	0.21	0.32
7	Mudhigodu Kaval	0	0	0	0	0.00	0.00	0.00	0.02	0.04	0.06
8	Chikkanahalli	1	2	6	9	1.32	7.50	8.82	1.21	2.18	3.39
9	Devihalli	1	2	9	13	1.91	10.83	12.74	0.44	0.78	1.22
10	J1 Yelahanka	18	32	124	173	26.02	147.44	173.46	0.20	0.36	0.55
11	Kyathalapura	5	9	36	51	7.64	43.32	50.96	0.64	1.16	1.80
12	Pannathapura	20	35	137	191	28.67	162.44	191.10	1.20	2.16	3.35
13	Seegegudda Kaval	0	0	0	0	0.00	0.00	0.00	0.54	0.97	1.51
14	Cheelanayakanahalli	21	37	145	203	30.43	172.43	202.86	0.26	0.48	0.74
15	Kasaba Halebeedu	167	300	1167	1634	245.05	1388.61	1633.66	0.12	0.22	0.35
16	Kattesomanahalli	5	8	32	45	6.76	38.32	45.08	2.63	4.73	7.36
17	Girikallahalli	3	5	19	26	3.97	22.49	26.46	0.01	0.01	0.02
18	Gonisomenahalli	33	59	230	321	48.22	273.22	321.44	0.03	0.05	0.08
19	Hulikere	19	33	130	181	27.20	154.11	181.30	0.73	1.31	2.03
20	Rajagere	21	38	146	205	30.72	174.10	204.82	1.10	1.98	3.08
21	Siddapura	16	29	114	160	23.96	135.78	159.74	1.18	2.13	3.32
22	Thattehalli	17	31	122	171	25.58	144.94	170.52	0.36	0.64	0.99
23	Bislehalli	0	0	0	0	0.00	0.00	0.00	1.40	2.52	3.92
24	Ganguru	35	64	248	347	52.04	294.88	346.92	0.07	0.13	0.20
25	Idallakaval	0	0	0	0	0.00	0.00	0.00	1.20	2.16	3.36
26	Thirimalanahalli	16	29	112	157	23.52	133.28	156.80	0.44	0.79	1.23
27	Umadevarahalli	3	6	23	32	4.85	27.49	32.34	2.42	4.36	6.79
28	Kashipura	0	0	0	0	0.00	0.00	0.00	0.35	0.63	0.98
29	Ramadevarahalla Kaval	0	0	0	0	0.00	0.00	0.00	0.20	0.36	0.56
30	Kyathanakere	13	23	90	126	18.96	107.46	126.42	0.31	0.56	0.87

Sl. No.	Village Name	Type of Farmer				Land Holding (Ha.)			Average Land Holding (Ha.)		
		Large Farmer	Marginal Farmer	Small Farmer	Total	Irrigated	UnIrrigated	Total	Irrigated	UnIrrigated	Total
31	Dasagodanahalli	3	5	21	29	4.41	24.99	29.40	2.67	4.80	7.47
32	Kodihalli	14	24	95	132	19.85	112.46	132.30	0.38	0.68	1.06
33	Mayagodanahalli	0	0	0	0	0.00	0.00	0.00	0.25	0.45	0.70
34	Adaguru	59	107	414	580	87.02	493.14	580.16	0.34	0.61	0.95
35	Ilenahalli	0	0	1	1	0.15	0.83	0.98	0.80	1.44	2.24
36	Sanenahalli	49	89	345	483	72.47	410.67	483.14	0.87	1.57	2.44
37	Ghattadahalli	60	107	417	584	87.61	496.47	584.08	0.03	0.06	0.09
38	Hrbihalli	12	21	81	113	16.91	95.80	112.70	1.26	2.27	3.53
39	Bantenahalli	14	25	97	136	20.43	115.79	136.22	0.47	0.84	1.31
40	Komaranahalli	14	25	98	137	20.58	116.62	137.20	1.48	2.66	4.13
41	Pandithanahalli	12	22	87	122	18.23	103.29	121.52	0.16	0.29	0.46
42	Savasihalli	25	45	174	244	36.60	207.42	244.02	0.49	0.89	1.38
43	Shivapura	1	2	6	9	1.32	7.50	8.82	1.45	2.61	4.06
44	Shivapura A M Kaval	6	10	39	54	8.09	45.82	53.90	1.30	2.34	3.64
45	Vaddarahalli	17	31	121	170	25.43	144.11	169.54	0.69	1.24	1.93
	Project Grand Total	820	1476	5739	8035	1205	6830	8035	35	62	97

2. Baseline Survey

Table-2.8 Village wise Livestock Population and Requirement of Fodder in Project Area

Data Source: Veterinary

Data Reference Year - 2020-21

Sl. No.	Village Name	Category of Livestock	Existing No.	Conversion factor	Equivalent livestock units	Feed Requirement per Day (Dry Matters in Kg)	Total Feed Requirement Ton/year
1	Angadihalli	Work animal	16	1.33	21.28	5	29.2
		Buffaloes	0	1.33	0	5	0
		Cross bred Cows	186	1.33	247.38	5	339.45
		Indigenous Cows	1	1	1	5	1.825
		Goat (Stall fed)	0	0.2	0	1	0
		He Buffaloes ^	0	1.33	0	5	0
2	Bettadaluru	Work animal	52	1.33	69.16	5	94.9
		Buffaloes	5	1.33	6.65	5	9.125
		Cross bred Cows	294	1.33	391.02	5	536.55
		Indigenous Cows	1	1	1	5	1.825
		Goat (Stall fed)	8	0.2	1.6	1	2.92
		He Buffaloes ^	0	1.33	0	5	0
4	Hagare	Work animal	85	1.33	113.05	5	155.125
		Buffaloes	15	1.33	19.95	5	27.375
		Cross bred Cows	337	1.33	448.21	5	615.025
		Indigenous Cows	1	1	1	5	1.825
		Goat (Stall fed)	73	0.2	14.6	1	26.645
		He Buffaloes ^	1	1.33	1.33	5	1.825
5	hagare kaval	Work animal		1.33	0	5	0
		Buffaloes		1.33	0	5	0
		Cross bred Cows		1.33	0	5	0
		Indigenous Cows		1	0	5	0
		Goat (Stall fed)		0.2	0	1	0
		He Buffaloes ^		1.33	0	5	0
6	Holabagere	Work animal	16	1.33	21.28	5	29.2
		Buffaloes	5	1.33	6.65	5	9.125
		Cross bred Cows	81	1.33	107.73	5	147.825
		Indigenous Cows	0	1	0	5	0
		Goat (Stall fed)	28	0.2	5.6	1	10.22
		He Buffaloes ^	0	1.33	0	5	0

Sl. No.	Village Name	Category of Livestock	Existing No.	Conversion factor	Equivalent livestock units	Feed Requirement per Day (Dry Matters in Kg)	Total Feed Requirement Ton/year
7	Kasaba Madihalli	Work animal	60	1.33	79.8	5	109.5
		Buffaloes	5	1.33	6.65	5	9.125
		Cross bred Cows	169	1.33	224.77	5	308.425
		Indigenous Cows	0	1	0	5	0
		Goat (Stall fed)	5	0.2	1	1	1.825
		He Buffaloes ^	0	1.33	0	5	0
8	Mudhigodu Kaval	Work animal		1.33	0	5	0
		Buffaloes		1.33	0	5	0
		Cross bred Cows		1.33	0	5	0
		Indigenous Cows		1	0	5	0
		Goat (Stall fed)		0.2	0	1	0
		He Buffaloes ^		1.33	0	5	0
9	Harabihalli	Work animal	96	1.33	127.68	5	175.2
		Buffaloes	5	1.33	6.65	5	9.125
		Cross bred Cows	475	1.33	631.75	5	866.875
		Indigenous Cows	4	1	4	5	7.3
		Goat (Stall fed)	17	0.2	3.4	1	6.205
		He Buffaloes ^	0	1.33	0	5	0
10	Adavi Bantenahalli	Work animal	67	1.33	89.11	5	122.275
		Buffaloes	10	1.33	13.3	5	18.25
		Cross bred Cows	194	1.33	258.02	5	354.05
		Indigenous Cows	3	1	3	5	5.475
		Goat (Stall fed)	38	0.2	7.6	1	13.87
		He Buffaloes ^	1	1.33	1.33	5	1.825
11	Komaranahalli	Work animal	24	1.33	31.92	5	43.8
		Buffaloes	9	1.33	11.97	5	16.425
		Cross bred Cows	140	1.33	186.2	5	255.5
		Indigenous Cows	6	1	6	5	10.95
		Goat (Stall fed)	23	0.2	4.6	1	8.395
		He Buffaloes ^	1	1.33	1.33	5	1.825
12	Pandithanahalli	Work animal	89	1.33	118.37	5	162.425
		Buffaloes	8	1.33	10.64	5	14.6
		Cross bred Cows	226	1.33	300.58	5	412.45
		Indigenous Cows	2	1	2	5	3.65
		Goat (Stall fed)	0	0.2	0	1	0
		He Buffaloes ^	0	1.33	0	5	0

Sl. No.	Village Name	Category of Livestock	Existing No.	Conversion factor	Equivalent livestock units	Feed Requirement per Day (Dry Matters in Kg)	Total Feed Requirement Ton/year
13	Savasihalli	Work animal	84	1.33	111.72	5	153.3
		Buffaloes	6	1.33	7.98	5	10.95
		Cross bred Cows	318	1.33	422.94	5	580.35
		Indigenous Cows	1	1	1	5	1.825
		Goat (Stall fed)	65	0.2	13	1	23.725
		He Buffaloes ^	1	1.33	1.33	5	1.825
14	Shivapura	Work animal	19	1.33	25.27	5	34.675
		Buffaloes	2	1.33	2.66	5	3.65
		Cross bred Cows	15	1.33	19.95	5	27.375
		Indigenous Cows	1	1	1	5	1.825
		Goat (Stall fed)	0	0.2	0	1	0
15	Shivapurada A M Kaval	He Buffaloes ^	0	1.33	0	5	0
		Work animal	0	1.33	0	5	0
		Buffaloes	0	1.33	0	5	0
		Cross bred Cows	8	1.33	10.64	5	14.6
		Indigenous Cows	0	1	0	5	0
		Goat (Stall fed)	6	0.2	1.2	1	2.19
1	Seege guddadakaval	He Buffaloes ^	0	1.33	0	5	0
		Work animal	0	1.33	0	0	0
		Buffaloes	0	1.33	0	0	0
		Cross bred Cows	0	1.33	0	0	0
		Indigenous Cows	0	1	0	0	0
		Goat (Stall fed)	0	0.2	0	0	0
16	Vaddarahalli	He Buffaloes ^	0	1.33	0	0	0
		Work animal	66	1.33	87.78	5	120.45
		Buffaloes	14	1.33	18.62	5	25.55
		Cross bred Cows	282	1.33	375.06	5	514.65
		Indigenous Cows	1	1	1	5	1.825
		Goat (Stall fed)	48	0.2	9.6	1	17.52
17	Chikkanahalli	He Buffaloes ^	2	1.33	2.66	5	3.65
		Work animal	0	1.33	0	5	0
		Buffaloes	0	1.33	0	5	0
		Cross bred Cows	28	1.33	37.24	5	51.1
		Indigenous Cows	25	1	25	5	45.625
		Goat (Stall fed)	3	0.2	0.6	1	1.095
		He Buffaloes ^	0	1.33	0	5	0

Sl. No.	Village Name	Category of Livestock	Existing No.	Conversion factor	Equivalent livestock units	Feed Requirement per Day (Dry Matters in Kg)	Total Feed Requirement Ton/year
18	Devihalli	Work animal	2	1.33	2.66	5	3.65
		Buffaloes	9	1.33	11.97	5	16.425
		Cross bred Cows	0	1.33	0	5	0
		Indigenous Cows	0	1	0	5	0
		Goat (Stall fed)	243	0.2	48.6	1	88.695
		He Buffaloes ^	1	1.33	1.33	5	1.825
19	J.I. Yelahanka	Work animal	36	1.33	47.88	5	65.7
		Buffaloes	7	1.33	9.31	5	12.775
		Cross bred Cows	76	1.33	101.08	5	138.7
		Indigenous Cows	64	1	64	5	116.8
		Goat (Stall fed)	9	0.2	1.8	1	3.285
		He Buffaloes ^	2	1.33	2.66	5	3.65
20	Kyathalapura	Work animal	30	1.33	39.9	5	54.75
		Buffaloes	3	1.33	3.99	5	5.475
		Cross bred Cows	154	1.33	204.82	5	281.05
		Indigenous Cows	13	1	13	5	23.725
		Goat (Stall fed)	0	0.2	0	1	0
		He Buffaloes ^	0	1.33	0	5	0
21	Pannathapura	Work animal	131	1.33	174.23	5	239.075
		Buffaloes	0	1.33	0	5	0
		Cross bred Cows	243	1.33	323.19	5	443.475
		Indigenous Cows	47	1	47	5	85.775
		Goat (Stall fed)	195	0.2	39	1	71.175
		He Buffaloes ^	0	1.33	0	5	0
22	Cheelanayakanahalli	Work animal	54	1.33	71.82	5	98.55
		Buffaloes	0	1.33	0	5	0
		Cross bred Cows	280	1.33	372.4	5	511
		Indigenous Cows	0	1	0	5	0
		Goat (Stall fed)	0	0.2	0	1	0
		He Buffaloes ^	0	1.33	0	5	0
23	Kasaba Haleedu	Work animal	97	1.33	129.01	5	177.025
		Buffaloes	21	1.33	27.93	5	38.325
		Cross bred Cows	491	1.33	653.03	5	896.075
		Indigenous Cows	0	1	0	5	0
		Goat (Stall fed)	163	0.2	32.6	1	59.495
		He Buffaloes ^	4	1.33	5.32	5	7.3

Sl. No.	Village Name	Category of Livestock	Existing No.	Conversion factor	Equivalent livestock units	Feed Requirement per Day (Dry Matters in Kg)	Total Feed Requirement Ton/year
24	Kattesomanahalli	Work animal	17	1.33	22.61	5	31.025
		Buffaloes	2	1.33	2.66	5	3.65
		Cross bred Cows	61	1.33	81.13	5	111.325
		Indigenous Cows	0	1	0	5	0
		Goat (Stall fed)	0	0.2	0	1	0
		He Buffaloes ^	0	1.33	0	5	0
25	Girikallahalli	Work animal	21	1.33	27.93	5	38.325
		Buffaloes	18	1.33	23.94	5	32.85
		Cross bred Cows	51	1.33	67.83	5	93.075
		Indigenous Cows	0	1	0	5	0
		Goat (Stall fed)	0	0.2	0	1	0
		He Buffaloes ^	0	1.33	0	5	0
26	Gonisomanahalli	Work animal	14	1.33	18.62	5	25.55
		Buffaloes	2	1.33	2.66	5	3.65
		Cross bred Cows	315	1.33	418.95	5	574.875
		Indigenous Cows	0	1	0	5	0
		Goat (Stall fed)	6	0.2	1.2	1	2.19
		He Buffaloes ^	0	1.33	0	5	0
27	Hulikere	Work animal	40	1.33	53.2	5	73
		Buffaloes	3	1.33	3.99	5	5.475
		Cross bred Cows	307	1.33	408.31	5	560.275
		Indigenous Cows	2	1	2	5	3.65
		Goat (Stall fed)	160	0.2	32	1	58.4
		He Buffaloes ^	0	1.33	0	5	0
28	Rajagere	Work animal	92	1.33	122.36	5	167.9
		Buffaloes	1	1.33	1.33	5	1.825
		Cross bred Cows	362	1.33	481.46	5	660.65
		Indigenous Cows	9	1	9	5	16.425
		Goat (Stall fed)	93	0.2	18.6	1	33.945
		He Buffaloes ^	0	1.33	0	5	0
29	Siddapura	Work animal	28	1.33	37.24	5	51.1
		Buffaloes	1	1.33	1.33	5	1.825
		Cross bred Cows	179	1.33	238.07	5	326.675
		Indigenous Cows	1	1	1	5	1.825
		Goat (Stall fed)	0	0.2	0	1	0
		He Buffaloes ^	0	1.33	0	5	0

Sl. No.	Village Name	Category of Livestock	Existing No.	Conversion factor	Equivalent livestock units	Feed Requirement per Day (Dry Matters in Kg)	Total Feed Requirement Ton/year
30	Thattehalli	Work animal	123	1.33	163.59	5	224.475
		Buffaloes	0	1.33	0	5	0
		Cross bred Cows	349	1.33	464.17	5	636.925
		Indigenous Cows	0	1	0	5	0
		Goat (Stall fed)	119	0.2	23.8	1	43.435
		He Buffaloes ^	0	1.33	0	5	0
31	Bisalahalli	Work animal	0	1.33	0	5	0
		Buffaloes	0	1.33	0	5	0
		Cross bred Cows	0	1.33	0	5	0
		Indigenous Cows	0	1	0	5	0
		Goat (Stall fed)	0	0.2	0	1	0
		He Buffaloes ^	0	1.33	0	5	0
32	Ganguru	Work animal	27	1.33	35.91	5	49.275
		Buffaloes	5	1.33	6.65	5	9.125
		Cross bred Cows	465	1.33	618.45	5	848.625
		Indigenous Cows	0	1	0	5	0
		Goat (Stall fed)	452	0.2	90.4	1	164.98
		He Buffaloes ^	0	1.33	0	5	0
33	Idalla kaval	Work animal	0	1.33	0	5	0
		Buffaloes	0	1.33	0	5	0
		Cross bred Cows	0	1.33	0	5	0
		Indigenous Cows	0	1	0	5	0
		Goat (Stall fed)	0	0.2	0	1	0
		He Buffaloes ^	0	1.33	0	5	0
34	Thirimalanahalli	Work animal	94	1.33	125.02	5	171.55
		Buffaloes	42	1.33	55.86	5	76.65
		Cross bred Cows	249	1.33	331.17	5	454.425
		Indigenous Cows	0	1	0	5	0
		Goat (Stall fed)	286	0.2	57.2	1	104.39
		He Buffaloes ^	0	1.33	0	5	0
35	Umadevarahalli	Work animal	36	1.33	47.88	5	65.7
		Buffaloes	0	1.33	0	5	0
		Cross bred Cows	62	1.33	82.46	5	113.15
		Indigenous Cows	0	1	0	5	0
		Goat (Stall fed)	0	0.2	0	1	0
		He Buffaloes ^	0	1.33	0	5	0

Sl. No.	Village Name	Category of Livestock	Existing No.	Conversion factor	Equivalent livestock units	Feed Requirement per Day (Dry Matters in Kg)	Total Feed Requirement Ton/year
36	Kashipura	Work animal	0	1.33	0	5	0
		Buffaloes	0	1.33	0	5	0
		Cross bred Cows	0	1.33	0	5	0
		Indigenous Cows	0	1	0	5	0
		Goat (Stall fed)	0	0.2	0	1	0
		He Buffaloes ^	0	1.33	0	5	0
37	Ramadevarahalla Kaval	Work animal	0	1.33	0	5	0
		Buffaloes	0	1.33	0	5	0
		Cross bred Cows	0	1.33	0	5	0
		Indigenous Cows	0	1	0	5	0
		Goat (Stall fed)	0	0.2	0	1	0
		He Buffaloes ^	0	1.33	0	5	0
38	Kyathanakere	Work animal	36	1.33	47.88	5	65.7
		Buffaloes	0	1.33	0	5	0
		Cross bred Cows	129	1.33	171.57	5	235.425
		Indigenous Cows	0	1	0	5	0
		Goat (Stall fed)	51	0.2	10.2	1	18.615
		He Buffaloes ^	0	1.33	0	5	0
39	Dasagondanahalli	Work animal	22	1.33	29.26	5	40.15
		Buffaloes	0	1.33	0	5	0
		Cross bred Cows	49	1.33	65.17	5	89.425
		Indigenous Cows	0	1	0	5	0
		Goat (Stall fed)	34	0.2	6.8	1	12.41
		He Buffaloes ^	0	1.33	0	5	0
40	Kodihalli	Work animal	64	1.33	85.12	5	116.8
		Buffaloes	24	1.33	31.92	5	43.8
		Cross bred Cows	181	1.33	240.73	5	330.325
		Indigenous Cows	0	1	0	5	0
		Goat (Stall fed)	421	0.2	84.2	1	153.665
		He Buffaloes ^	3	1.33	3.99	5	5.475
41	Mayagondanahalli	Work animal	46	1.33	61.18	5	83.95
		Buffaloes	0	1.33	0	5	0
		Cross bred Cows	150	1.33	199.5	5	273.75
		Indigenous Cows	8	1	8	5	14.6
		Goat (Stall fed)	0	0.2	0	1	0
		He Buffaloes ^	0	1.33	0	5	0

Sl. No.	Village Name	Category of Livestock	Existing No.	Conversion factor	Equivalent livestock units	Feed Requirement per Day (Dry Matters in Kg)	Total Feed Requirement Ton/year
42	Illenahalli	Work animal	0	1.33	0	5	0
		Buffaloes	0	1.33	0	5	0
		Cross bred Cows	2	1.33	2.66	5	3.65
		Indigenous Cows	0	1	0	5	0
		Goat (Stall fed)	0	0.2	0	1	0
		He Buffaloes ^	0	1.33	0	5	0
43	Adaguru	Work animal	172	1.33	228.76	5	313.9
		Buffaloes	58	1.33	77.14	5	105.85
		Cross bred Cows	831	1.33	1105.23	5	1516.575
		Indigenous Cows	0	1	0	5	0
		Goat (Stall fed)	214	0.2	42.8	1	78.11
		He Buffaloes ^	6	1.33	7.98	5	10.95
44	Sannenahalli	Work animal	211	1.33	280.63	5	385.075
		Buffaloes	115	1.33	152.95	5	209.875
		Cross bred Cows	525	1.33	698.25	5	958.125
		Indigenous Cows	9	1	9	5	16.425
		Goat (Stall fed)	854	0.2	170.8	1	311.71
		He Buffaloes ^	12	1.33	15.96	5	21.9
45	Ghattadahalli	Work animal	196	1.33	260.68	5	357.7
		Buffaloes	14	1.33	18.62	5	25.55
		Cross bred Cows	574	1.33	763.42	5	1047.55
		Indigenous Cows	0	1	0	5	0
		Goat (Stall fed)	102	0.2	20.4	1	37.23
		He Buffaloes ^	1	1.33	1.33	5	1.825
		Total					
	Project Grand Total						

2.Baseline Survey

Table-2.9 Village wise Fodder Requirement and Availability

Sl. No.	Village Name	Total Fodder Requirement (Tons / Year)	Fodder Availability (Tons / Year)					Deficit or Surplus (Tons/Year)
			Fodder Crops	Crop Waste	Community Land	Forest Land	Total	
1	Angadihalli	2335	1868.16	233.52	0	233.52	1668	667
2	Bettadha Alur	1436	1149.12	143.64	0	143.64	1026	410
3	Hagare	4746	3796.8	474.6	0	474.6	3390	1356
4	Hagare Kaval	0	0	0	0	0	0	0
5	Holabagere	370	295.68	36.96	0	36.96	264	106
6	Kasaba Madhihalli	1361	1088.64	136.08	0	136.08	972	389
7	Mudhigodu Kaval	0	0	0	0	0	0	0
8	Chikkanahalli	76	60.48	7.56	0	7.56	54	22
9	Devihalli	109	87.36	10.92	0	10.92	78	31
10	J1 Yelahanka	1487	1189.44	148.68	0	148.68	1062	425
11	Kyathalapura	437	349.44	43.68	0	43.68	312	125
12	Pannathapura	1638	1310.4	163.8	0	163.8	1170	468
13	Seegegudda Kaval	0	0	0	0	0	0	0
14	Cheelanayakanahalli	1739	1391.04	173.88	0	173.88	1242	497
15	Kasaba Halebeedu	14003	11202.24	1400.28	0	1400.28	10002	4001
16	Kattesomanahalli	386	309.12	38.64	0	38.64	276	110
17	Girikallahalli	227	181.44	22.68	0	22.68	162	65
18	Gonisomenahalli	2755	2204.16	275.52	0	275.52	1968	787
19	Hulikere	1554	1243.2	155.4	0	155.4	1110	444
20	Rajagere	1756	1404.48	175.56	0	175.56	1254	502
21	Siddapura	1369	1095.36	136.92	0	136.92	978	391
22	Thattehalli	1462	1169.28	146.16	0	146.16	1044	418
23	Bislehalli	0	0	0	0	0	0	0
24	Ganguru	2974	2378.88	297.36	0	297.36	2124	850
25	Idallakaval	0	0	0	0	0	0	0

Sl. No.	Village Name	Total Fodder Requirement (Tons / Year)	Fodder Availability (Tons / Year)					Deficit or Surplus (Tons/Year)
			Fodder Crops	Crop Waste	Community Land	Forest Land	Total	
26	Thirimalanahalli	1344	1075.2	134.4	0	134.4	960	384
27	Umadevarahalli	277	221.76	27.72	0	27.72	198	79
28	Kashipura	0	0	0	0	0	0	0
29	Ramadevarahalla Kaval	0	0	0	0	0	0	0
30	Kyathanakere	1084	866.88	108.36	0	108.36	774	310
31	Dasagodanahalli	252	201.6	25.2	0	25.2	180	72
32	Kodihalli	1134	907.2	113.4	0	113.4	810	324
33	Mayagodanahalli	0	0	0	0	0	0	0
34	Adaguru	4973	3978.24	497.28	0	497.28	3552	1421
35	Ilenahalli	8	6.72	0.84	0	0.84	6	2
36	Sanenahalli	4141	3312.96	414.12	0	414.12	2958	1183
37	Ghattadahalli	5006	4005.12	500.64	0	500.64	3576	1430
38	Hrbihalli	966	772.8	96.6	0	96.6	690	276
39	Bantenahalli	1168	934.08	116.76	0	116.76	834	334
40	Komaranahalli	1176	940.8	117.6	0	117.6	840	336
41	Pandithanahalli	1042	833.28	104.16	0	104.16	744	298
42	Savasihalli	2092	1673.28	209.16	0	209.16	1494	598
43	Shivapura	76	60.48	7.56	0	7.56	54	22
44	Shivapura A M Kaval	462	369.6	46.2	0	46.2	330	132
45	Vaddarahalli	1453	1162.56	145.32	0	145.32	1038.00	415
	Project Grand Total	68872	55097	6887	0	6887	49194	19678

2. Baseline Survey

Table-2.11 Household Facilities and Assets Available

Sl. No.	Village Name	Total Number of Households	Household With Sanitary Latrine	Land line	Mobile	2-Wheeler	4-Wheeler	J.C.B.	Tractor	Power Tiller	Power Spray Pump	Thresher	Chaff Cutter
1	Angadihalli	278	264	0	272	80	12	0	1	1	6	0	0
2	Bettadha Alur	171	162	0	168	50	14	0	1	1	2	0	0
3	Hagare	565	537	0	554	75	52	2	3	5	12	2	1
4	Hagare Kaval	0	0	0	0	0	0	0	1	0	0	0	0
5	Holabagere	44	42	0	43	26	4	0	2	3	3	0	0
6	Kasaba Madhihalli	162	154	0	159	97	13	0	4	4	4	0	0
7	Mudhigodu Kaval	0	0	0	0	0	0	0	0	0	0	0	0
8	Chikkanahalli	9	9	0	9	5	1	0	1	2	0	0	0
9	Devihalli	13	12	0	13	8	1	0	2	1	0	0	0
10	J 1 Yelahanka	177	168	0	173	84	14	0	3	4	2	0	0
11	Kyathalapura	52	49	0	51	31	4	0	2	0	2	0	0
12	Pannathapura	195	185	0	191	65	6	0	4	3	16	0	0
13	Seegegudda Kaval	0	0	0	0	0	0	0	0	0	0	0	0
14	Cheelanayakanahalli	207	197	0	203	38	5	0	3	3	8	0	0
15	Kasaba Halebeedu	1667	1584	0	1634	645	65	3	5	9	43	2	2
16	Kattesomanahalli	46	44	0	45	15	1	0	2	4	2	0	0
17	Girikallahalli	27	26	0	26	10	1	0	1	2	1	0	0
18	Gonisomenahalli	328	312	0	321	75	8	0	1	3	12	0	1
19	Hulikere	185	176	0	181	45	4	0	2	1	1	0	0
20	Rajagere	209	199	0	205	70	5	0	1	3	1	0	0
21	Siddapura	163	155	0	160	35	3	0	3	2	2	0	0
22	Thattehalli	174	165	0	171	56	4	0	2	1	3	0	0
23	Bislehalli	0	0	0	0	0	0	0	0	0	0	0	0
24	Ganguru	354	336	0	347	140	8	1	5	6	13	2	0
25	Idallakaval	0	0	0	0	0	0	0	0	0	0	0	0
26	Thirimalanahalli	160	152	0	157	68	2	0	3	3	6	0	0
27	Umadevarahalli	33	31	0	32	20	3	0	4	2	2	0	0
28	Kashipura	0	0	0	0	0	0	0	2	1	0	0	0
29	Ramadevarahalla Kaval	0	0	0	0	0	0	0	1	0	0	0	0
30	Kyathanakere	129	123	0	126	36	2	0	3	2	2	0	0
31	Dasagodanahalli	30	29	0	29	10	2	0	2	3	1	0	0
32	Kodihalli	135	128	0	132	58	2	0	4	1	3	0	0
33	Mayagodanahalli	0	0	0	0	0	0	0	1	3	2	0	0
34	Adaguru	592	562	0	580	225	8	1	5	5	9	1	1
35	Ilenahalli	1	1	0	1	0	0	0	0	0	0	0	0
36	Sanenahalli	493	468	0	483	98	4	1	3	3	3	0	1
37	Ghattadahalli	596	566	0	584	1	6	0	2	4	3	1	2
38	Harubihalli	115	109	0	113	69	2	0	1	2	1	0	0
39	Bantenahalli	139	132	0	136	83	2	0	2	1	3	0	0
40	Komaranahalli	140	133	0	137	84	2	0	2	1	2	0	0
41	Pandithanahalli	124	118	0	122	74	3	0	3	2	2	0	0
42	Savasihalli	249	237	0	244	94	4	0	2	4	4	0	0
43	Shivapura	9	9	0	9	5	1	0	3	1	2	0	0
44	Shivapura A M Kaval	55	52	0	54	33	0	0	0	0	0	0	0
45	Vaddarahalli	173	164	0	170	46	3	0	1	3	3	0	0
	Project Grand Total	8199	7789	0	8035	2656	270	8	93	99	181	8	8

Sl. No.	Village Name	Total Number of Households	Bio-gas	LPG	Kerosene	Domestic Electricity Connection	Electricity Connections for Water Pumps	T.V.	Refrigerator	Computers	Drinking Water Tabs: Community	Drinking Water Tabs: Individual	Remarks
1	Angadihalli	278	0	238	0	0	66	272	6	0	264	250	
2	Bettadha Alur	171	0	146	0	0	41	168	3	0	162	154	
3	Hagare	565	0	483	0	0	134	554	11	0	537	509	
4	Hagare Kaval	0	0	0	0	0	0	0	0	0	0	0	
5	Holabagere	44	0	38	0	0	10	43	1	0	42	40	
6	Kasaba Madhihalli	162	0	139	0	0	38	159	3	0	154	146	
7	Mudhigodu Kaval	0	0	0	0	0	0	0	0	0	0	0	
8	Chikkanahalli	9	0	8	0	0	2	9	0	0	9	8	
9	Devihalli	13	0	11	0	0	3	13	0	0	12	12	
10	J 1 Yelahanka	177	0	151	0	0	42	173	4	0	168	159	
11	Kyathalapura	52	0	44	0	0	12	51	1	0	49	47	
12	Pannathapura	195	0	167	0	0	46	191	4	0	185	176	
13	Seegegudda Kaval	0	0	0	0	0	0	0	0	0	0	0	
14	Cheelanayakanahalli	207	0	177	0	0	49	203	4	0	197	186	
15	Kasaba Halebeedu	1667	0	1425	0	0	396	1634	33	0	1584	1500	
16	Kattesomanahalli	46	0	39	0	0	11	45	1	0	44	41	
17	Girikallahalli	27	0	23	0	0	6	26	1	0	26	24	
18	Gonisomenahalli	328	0	280	0	0	78	321	7	0	312	295	
19	Hulikere	185	0	158	0	0	44	181	4	0	176	167	
20	Rajagere	209	0	179	0	0	50	205	4	0	199	188	
21	Siddapura	163	0	139	0	0	39	160	3	0	155	147	
22	Thattehalli	174	0	149	0	0	41	171	3	0	165	157	
23	Bislehalli	0	0	0	0	0	0	0	0	0	0	0	
24	Ganguru	354	0	303	0	0	84	347	7	0	336	319	
25	Idallakaval	0	0	0	0	0	0	0	0	0	0	0	
26	Thirimalanahalli	160	0	137	0	0	38	157	3	0	152	144	
27	Umadevarahalli	33	0	28	0	0	8	32	1	0	31	30	
28	Kashipura	0	0	0	0	0	0	0	0	0	0	0	
29	Ramadevarahalla Kaval	0	0	0	0	0	0	0	0	0	0	0	
30	Kyathanakere	129	0	110	0	0	31	126	3	0	123	116	
31	Dasagodanahalli	30	0	26	0	0	7	29	1	0	29	27	
32	Kodihalli	135	0	115	0	0	32	132	3	0	128	122	
33	Mayagodanahalli	0	0	0	0	0	0	0	0	0	0	0	
34	Adaguru	592	0	506	0	0	141	580	12	0	562	533	
35	Ilenahalli	1	0	1	0	0	0	1	0	0	1	1	
36	Sanenahalli	493	0	422	0	0	117	483	10	0	468	444	
37	Ghattadahalli	596	0	510	0	0	142	584	12	0	566	536	
38	Harubihalli	115	0	98	0	0	27	113	2	0	109	104	
39	Bantenahalli	139	0	119	0	0	33	136	3	0	132	125	
40	Komaranahalli	140	0	120	0	0	33	137	3	0	133	126	
41	Pandithanahalli	124	0	106	0	0	29	122	2	0	118	112	
42	Savasihalli	249	0	213	0	0	59	244	5	0	237	224	
43	Shivapura	9	0	8	0	0	2	9	0	0	9	8	
44	Shivapura A M Kaval	55	0	47	0	0	13	54	1	0	52	50	
45	Vaddarahalli	173	0	148	0	0	41	170	3	0	164	156	
	Project Grand Total	8199	0	7010	0	0	1947	8035	164	0	7789	7379	

2. Baseline Survey

Table-2.12 Details of Infrastructure in the Project Area

Sl. No	Village Name	Whether Village is Connected to the Main Road by an All-Weather Road (Yes/No)	Whether Village is Provided With Electricity (Fully/Partially/No)	Drinking Water Facility (Yes/No)	Availability of Educational Institutions : Primary(P)/Secondary(S)/Higher Secondary(HS)/Vocational Institution(VI)	Whether Village is Having Primary Health Center (Yes/No)	Whether Village is Having Veterinary Dispensary (Yes/No)	Whether Village is Having Post Office (Yes/No)	Whether Village is Having Banks :Nationalized (N) / Co-Operative © (C/N/Both)	Whether Village is Having Markets/Mandais (Yes/No)	Whether Village is Having Agro industry.Menti on the Type of Agro industry	Whether Village is Having Milk Collection Centers:(Union(U)/Society(S)/ Private Agency(PA)/ Others (O))	Whether Village is Having Anganwadi Center (Yes/No)	Availability of Agro Service Center in the Village (Yes/No)	Cold storage and Warehousing facility (Yes/No)
1	Angadihalli	yes	fully	yes	p	No	No	No	No	No	No	Society	Yes	No	No
2	Bettadha Alur	yes	fully	yes	p	No	No	No	No	No	No	Society	Yes	No	No
3	Hagare	yes	fully	yes	p/h/Pu	yes	yes	yes	Both	Yes	No	Society	Yes	Yes	No
4	Hagare Kaval	yes	fully	yes	No	No	No	No	No	No	No	Society	Yes	No	No
5	Holabagere	yes	fully	yes	No	No	No	No	No	No	No	Society	Yes	No	No
6	Kasaba Madhihalli	yes	fully	yes	p	No	No	No	Both	No	No	Society	Yes	No	No
7	Mudhigodu Kaval	yes	fully	yes	No	No	No	No	No	No	No	Society	Yes	No	No
8	Chikkanahalli	yes	fully	yes	No	No	No	No	No	No	No	Society	No	No	No
9	Devihalli	yes	fully	yes	p	No	No	No	No	No	No	Society	Yes	No	No
10	J I Yelahanka	yes	fully	yes	p	yes	yes	yes	Both	No	No	Society	Yes	No	No
11	Kyathalapura	yes	fully	yes	p	No	No	No	No	No	No	Society	Yes	No	No
12	Pannathapura	yes	fully	yes	p	No	No	No	No	No	No	Society	Yes	No	No
13	Seegegudda Kaval	yes	fully	yes	No	yes	yes	yes	No	No	No	Society	Yes	No	No
14	Cheelanayakanahalli	yes	fully	yes	p	No	No	No	No	No	No	Society	Yes	Yes	No
15	Kasaba Halebeedu	yes	fully	yes	p/s/D	yes	yes	yes	Both	Yes	No	Society	Yes	No	No
16	Kattesomanahalli	yes	fully	yes	No	No	No	No	No	No	No	Society	Yes	No	No
17	Girikallahalli	yes	fully	yes	No	No	No	No	No	No	No	Society	Yes	No	No
18	Gonisomenahalli	yes	fully	yes	p	yes	yes	yes	Both	No	No	Society	Yes	No	No
19	Hulikere	yes	fully	yes	No	No	No	No	No	No	No	Society	Yes	No	No
20	Rajagere	yes	fully	yes	H	No	No	No	No	No	No	Society	Yes	No	No
21	Siddapura	yes	fully	yes	p	No	No	No	No	No	No	Society	Yes	No	No
22	Thattehalli	yes	fully	yes	p	No	No	No	No	No	No	Society	Yes	No	No
23	Bislehalli	yes	fully	yes	No	No	No	No	No	No	No	Society	Yes	No	No
24	Ganguru	yes	fully	yes	p/h	yes	yes	yes	Both	No	No	Society	Yes	Yes	No
25	Idallakaval	yes	fully	yes	No	No	No	No	No	No	No	Society	Yes	No	No
26	Thirimalanahalli	yes	fully	yes	p	No	No	No	No	No	No	Society	Yes	No	No
27	Umadevarahalli	yes	fully	yes	No	No	No	No	No	No	No	Society	Yes	No	No

Sl. No	Village Name	Whether Village is Connected to the Main Road by an All-Weather Road (Yes/No)	Whether Village is Provided With Electricity (Fully/Partially/No)	Drinking Water Facility (Yes/No)	Availability of Educational Institutions : Primary(P)/Secondary(S)/Higher Secondary(HS)/Vocational Institution(VI)	Whether Village is Having Primary Health Center (Yes/No)	Whether Village is Having Veterinary Dispensary (Yes/No)	Whether Village is Having Post Office (Yes/No)	Whether Village is Having Banks :Nationalized (N) / Co-Operative © (C/N/Both)	Whether Village is Having Markets/Mandais (Yes/No)	Whether Village is Having Agro industry.Mention the Type of Agro industry	Whether Village is Having Milk Collection Centers:(Union(U)/Society(S)/ Private Agency(PA)/ Others (O))	Whether Village is Having Anganwadi Center (Yes/No)	Availability of Agro Service Center in the Village (Yes/No)	Cold storage and Warehousing facility (Yes/No)
28	Kashipura	yes	fully	yes	No	No	No	No	No	No	No	Society	Yes	No	No
29	Ramadevarahalla Kaval	yes	fully	yes	No	No	No	No	No	No	No	Society	Yes	No	No
30	Kyathanakere	yes	fully	yes	p	No	No	No	No	No	No	Society	Yes	No	No
31	Dasagodanahalli	yes	fully	yes	No	No	No	No	No	No	No	Society	Yes	No	No
32	Kodihalli	yes	fully	yes	No	No	No	No	No	No	No	Society	Yes	No	No
33	Mayagodanahalli	yes	fully	yes	No	No	No	No	No	No	No	Society	Yes	No	No
34	Adaguru	yes	fully	yes	p/h	yes	yes	yes	Both	No	No	Society	Yes	Yes	No
35	Ilenahalli	yes	fully	yes	No	No	No	No	No	No	No	Society	Yes	No	No
36	Sanenahalli	yes	fully	yes	p/h	No	No	No	Both	No	No	Society	Yes	Yes	No
37	Ghattadahalli	yes	fully	yes	p/h	yes	yes	yes	Both	No	No	Society	Yes	No	No
38	Hrbihalli	yes	fully	yes	No	No	No	No	No	No	No	Society	Yes	No	No
39	Bantenahalli	yes	fully	yes	No	No	No	No	No	No	No	Society	Yes	No	No
40	Komaranahalli	yes	fully	yes	p	No	No	No	No	No	No	Society	Yes	No	No
41	Pandithanahalli	yes	fully	yes	No	No	No	No	No	No	No	Society	Yes	No	No
42	Savasihalli	yes	fully	yes	p	yes	yes	yes	No	No	No	Society	Yes	No	No
43	Shivapura	yes	fully	yes	No	No	No	No	No	No	No	Society	Yes	No	No
44	Shivapura A M Kaval	yes	fully	yes	No	No	No	No	No	No	No	Society	Yes	No	No
45	Vaddarahalli	yes	fully	yes	p	No	No	No	No	No	No	Society	Yes	No	No

3.Institution Building and Project Management

Table- 3.1 Details of Project Implementing Agency

PIA / Organization Name :	Agriculture Department, Belur Taluk	Selection Date of PIA:
Organization Type :	Government Department	Office Address: O/O Assistant Director of Agriculture, Neharu Nagara Opp APMC, Belur, Hassan Dist
Office Telephone Number:	0817722318	Alternate Telephone Number :
Fax Number:		
Official Email Id:	adabelur@ymail.com	Alternate Email Id
Contact Officer Name:	Shashidhar S	
Contact Officer Cell Number:	8277931736	Contact Officer Designation Assistant Director of Agriculture
State :	Karnataka	District : Hassan
Block :	Belur	
Selection Order Number :		Selection Authority

3.Institution Building and Project Management

Table- 3.2 Details of Staff at Project Implementing Agency (ADA and his supporting Staff)

Sl No	Staff Name	Designation	Qualification	Experience in Months	Job Assigned	Monthly Remuneration
1	Shashidhar. S	ADA	B.Sc (Ag)	24	PIA	Remuneration paid from State Govt.
2	Pavithra. L	AO	M.Sc (Ag)	3	Executive Committee	
3	Mahadevaiah	AAO	BA	28	Executive Committee	
4	Rekha A. S	AO	M.Sc (Ag)	3	Executive Committee	
5	Prakash Kumar U. M	TO-2	M.Sc (Ag) MBA	13	Technical Officer	
6	Rekha B P	Account superintendent	Diploma.in.cp,B.com	22	Accounts	

3. Institution Building and Project Management

Table- 3.3 Details of Watershed Development Team (WDT) in the Project Area (Since NGOs are not selected and ADA and his team will be WDT) (one of the WDT member must be Women)

Sl No	Name Of WDT Members	Gender	Age (Years)	Qualification	Experience (in Months)	Description of Professional Training	Role/Function	Date of Appointment of WDT Member (DD/MM-YYYY)
1	Shashidhar. S	Male	50	B.Sc (Ag)	24	Dept.Tec Training	B,D,E,G	07.01.2022
2	Pavithra. L	Female	26	M.Sc (Ag)	3	Dept.Tec Training	C,D,E,F,G,H,I,J	07.01.2022
3	Mahadevaiah	Male	53	BA	28	Dept.Tec Training	C,D,E,F,G,H,I,J	07.01.2022
4	Rekha A. S	Female	27	M.Sc (Ag)	3	Dept.Tec Training	C,D,E,F,G,H,I,J	07.01.2022
5	Boregowda G	Male	55	MA	84	Dept.Tec Training	B,C,E,G,H	07.01.2022
6	Narasimalu	Male	49	PUC	36	Dept.Tec Training	B,C,E,G,H	07.01.2022
	Palaksha H T	Male	38	BA	12	Dept.Tec Training	B,C,E,G,H	07.01.2022

*****Abbreviations Used For Roles and Functions *****

- A.PNP And PRA Training and Capacity Building
- B.Planning
- C.Maintenance of Accounts
- D.Signing of cheques and making payments
- E.Social audit
- F.Engineering surveys, drawings and cost estimations
- G.Physical verification & measurement
- H.Record of labour employed
- I.Livelihood opportunities for landless
- J.Post project operation, maintenance of assets
- K.Any other (please specify)

3.Institution Building and Project Management

[Chapter - III] 3.4 Watershed Committee Detail

Sl. No.	Village Name	Name of Watershed Committee	Registration Number	Date of Registration (DD/MM-YYYY)
1	Halebeedu	Halebeedu	20-01-2022	
2	Gonisomanahalli	Gonisomanahalli	19-01-2022	
3	Gattadahalli	Gattadahalli	20-01-2022	
4	Hagare	Hagare	16-01-2022	
5	Savasihalli	Savasihalli	17-01-2022	
6	Adaguru	Adaguru	21-01-2022	

3.Institution Building and Project Management

[Chapter - III] 3.4A Watershed Committee Member Detail

Sl No	Village Name	Name of Watershed Committee	Member Name	Designation (President/Secretary/Member/Treasurer)	Gender	Social Category (SC/ST/Others/Minorities/OBC/BC-1/BC-2/Gen/EBC)	Category According to Landholding (Landless Farmer/ Large Farmer/Marginal Farmer/ Small Farmer)	Belong to Group UG/ SHG	Obtained Position in GP	Any other	Educational Qualification	Function(s) Assigned
1	Halebeedu	Halebeedu	Geeta Arun Kumar	GP President	Female	GM	Small Farmer		GP President			B,D,I,J
2	Halebeedu		Pavithra	AO	Female	OBC			Secretary		MSC.Ag	A,B,E,F,G, H,I
3	Halebeedu		Mahadevaiah	AAO	Male	ST			Tresurure		BA	A,B,D,F,H,I
4	Ponnathapura		Venkatabhovi	GP Membar	Male	SC	Small Farmer		GP Membar			I,B
5	Yalahanka		Somashekara	GP Membar	Male	GM	Small Farmer		GP Membar			I,B
6	Kattesomanahalli		Shivakumara	GP Membar	Male	Gm	Small Farmer		GP Membar			I,B
7	Kattesomanahalli		Hareesh		Male	Gm	Small Farmer	UG				I,B
8	Ponnathapura		Shantakumar		Male	Gm	Small Farmer	UG				I,B
9	Ponnathapura		Keshavaiah		Male	SC	Small Farmer	UG				I,B
10	Cheelanayakanahalli		Hareesh kumar		Male	Gm	Small Farmer	UG				I,B
11	Kattesomanahalli		Chandrashekar		Male	Gm	Small Farmer	UG				I,B
12	Yalahanka		Ratna		Female	SC	Landless Farmer	SHG				I,B
13	Cheelanayakanahalli		Kalpana		Female	Gm	Landless Farmer	SHG				I,B
14	Halebeedu		Raashmi		Female	SC	Landless Farmer	SHG				I,B
15	Kattesomanahalli		Kamala		Female	Gm	Landless Farmer	SHG				I,B
16	Ponnathapura		Preeti		Female	Gm	Landless Farmer	SHG				I,B
1	Hulikere	Gonisomanahalli	Gayatramma	GP Presidente	Female	GM	Landless Farmer		GP Presidente			B,D,I,J
2	Hulikere		Pavithra	AO	Female	OBC			Secretary		MSC.Ag	A,B,E,F,G, H,I
3	Hulikere		Mahadevaiah	AAO	Male	ST			Tresurure		BA	A,B,D,F,H,I
4	Hulikere		Dharmegowda	GP Membars	Male	GM	Small Farmer		GP Membars			I,B
5	Rajagere		Sarojamma	GP Membars	Female	GM	Small Farmer		GP Membars			I,B
6	Siddapura		Palaksha	GP Membars	Male	SC	Small Farmer		GP Membars			I,B
7	Siddapura		Kalaiah		Male	SC	Small Farmer	UG				I,B
8	Siddapura		Gowramma		Female	GM	Small Farmer	UG				I,B
9	Rajagere		Gangadhar		Male	GM	Small Farmer	UG				I,B
10	Rajagere		Kamalakar		Male	GM	Small Farmer	UG				I,B
11	Hulikere		Mahesh		Male	GM	Small Farmer	UG				I,B
12	Siddapura		Kamala		Female	SC	Landless Farmer	SHG				I,B
13	Rajagere		Ratnamma		Female	SC	Landless Farmer	SHG				I,B
14	Siddapura		Divya		Female	GM	Landless Farmer	SHG				I,B
15	Hulikere		Mamata		Female	SC	Landless Farmer	SHG				I,B
16	Rajagere		Pushpa		Female	GM	Landless Farmer	SHG				I,B

SI No	Village Name	Name of Watershed Committee	Member Name	Designation (President/Secretary/Member/Treasurer)	Gender	Social Category (SC/ST/Others/Minorities/OBC/BC-1/BC-2/Gen/EBC)	Category According to Landholding (Landless Farmer/ Large Farmer/Marginal Farmer/ Small Farmer)	Belong to Group UG/ SHG	Obtained Position in GP	Any other	Educational Qualification	Function(s) Assigned
1	Machenahalli	Ghattadahalli	Vishvanatha M	GP Presidente	Male	GM	Small Farmer		GP Presidente			B,D,I,J
2	Machenahalli		Pavithra	AO	Female	OBC			Secretary		MSC.Ag	A,B,E,F,G,H,I
3	Machenahalli		Mahadevaiah	AAO	Male	ST			Tresurure		BA	A,B,D,F,H,I
4	Ghattadahalli		Savita	GP Membars	Female	S T	Landless Farmer		GP Membars			I,B
5	Sanenahalli		Hemaraju	GP Membars	Male	GM	Small Farmer		GP Membars			I,B
6	Sanenahalli		Tanuja	GP Membars	Female	GM	Landless Farmer		GP Membars			I,B
7	Tirumalanahalli		Chandregowda		Male	GM	Small Farmer	UG				I,B
9	Umadevarahalli		Shekarappa		Male	GM	Small Farmer	UG				I,B
10	Sanenahalli		Gangadhar		Male	GM	Small Farmer	UG				I,B
11	Ghattadahalli		Veerabhadregowda		Male	GM	Small Farmer	UG				I,B
12	Ghattadahalli		Asha		Female	GM	Landless Farmer	SHG				I,B
13	Sanenahalli		Sheela		Female	GM	Landless Farmer	SHG				I,B
14	Tirumalanahalli		Veeshalamma		Female	GM	Landless Farmer	SHG				I,B
15	Ganguru		Gowramma		Female	SC	Landless Farmer	SHG				I,B
16	Sanenahalli		Jayalakshmi		Female	GM	Landless Farmer	SHG				I,B
1	Harbihalli	Savasihalli	Naveen Kumara	GP Presidente	Male	GM	Small Farmer		GP Presidente			B,D,I,J
2	Harbihalli		Rekha A. S	AO	Female	OBC			Secretary		MSC.Ag	A,B,E,F,G,H,I
3	Harbihalli		Mahadevaiah	AAO	Male	ST			Tresurure		BA	A,B,D,F,H,I
4	Vaddarahalli		Vanajakshi	GP Membars	Female	SC	Small Farmer		GP Membars			I,B
5	Komaranahalli		Jagadheesh	GP Membars	Male	SC	Small Farmer		GP Membars			I,B
6	Savasihalli		Kavya V R	GP Membars	Female	GM	Small Farmer		GP Membars			I,B
7	Shivapura Kavalu		Mallesh	GP Membars	Male	SC	Small Farmer		GP Membars			I,B
8	Vaddarahalli		Saganaiah		Male	SC	Small Farmer	UG				I,B
9	Harbihalli		Jagadheesh		Male	SC	Small Farmer	UG				I,B
11	Savasihalli		Puttaraju		Male	GM	Small Farmer	UG				I,B
12	Shivapura Kavalu		B A Virupaksha		Male	GM	Small Farmer	UG				I,B
13	Vaddarahalli		Manjula SK		Female	SC	Landless Farmer	SHG				I,B
14	Harbihalli		Premakumari		Female	GM	Landless Farmer	SHG				I,B
15	Komaranahalli		Parvatamma		Female	GM	Landless Farmer	SHG				I,B
16	Savasihalli		Prema N E		Female	GM	Landless Farmer	SHG				I,B
17	Savasihalli		Latha		Female	GM	Landless Farmer	SHG				I,B

Sl No	Village Name	Name of Watershed Committee	Member Name	Designation (President/Secretary/Member/Treasurer)	Gender	Social Category (SC/ST/Others/Minorities/OBC/BC-1/BC-2/Gen/EBC)	Category According to Landholding (Landless Farmer/ Large Farmer/Marginal Farmer/ Small Farmer)	Belong to Group UG/ SHG	Obtained Position in GP	Any other	Educational Qualification	Function(s) Assigned
1	Adaguru	Adaguru	Radhamma	GP Presidente	Female	S T	Small Farmer		GP Presidente			B,D,I,J
2			Rekha A. S	AO	Female	OBC			Secretary		MSC.Ag	A,B,E,F,G,H,I
3			Mahadevaiah	AAO	Male	ST			Tresurure		BA	A,B,D,F,H,I
4	Kodihalli		Kumara	GP Membars	Male	GM	Small Farmer		GP Membars			I,B
5	Adaguru		Keshavamurthy	GP Membars	Male	SC	Small Farmer		GP Membars			I,B
6	Adaguru		Hareesha		Male	GM	Small Farmer	UG				I,B
7	Kodihalli		Rajashetty		Male	GM	Small Farmer	UG				I,B
8	Kyatanakere		Venkatappa		Male	SC	Small Farmer	UG				I,B
9	Dasagodanahalli		Kushal Kumar		Male	GM	Small Farmer	UG				I,B
10	Kashipua		Paramesh		Male	GM		UG				I,B
11	Kyatanakere		Yashodhamma		Female	GM	Landless Farmer	SHG				I,B
12	Adaguru		Chandrakala		Female	GM	Landless Farmer	SHG				I,B
13	Kodihalli		Kamala		Female	GM	Landless Farmer	SHG				I,B
14	Adaguru		Asha		Female	GM	Landless Farmer	SHG				I,B
15	Tirumalanahalli		Jayamma		Female	SC	Landless Farmer	SHG				I,B
1	Hagare	Hagare	Prabha/mahesh H T	GP Presidente	Female	GM	Small Farmer		GP Presidente			B,D,I,J
2	Hagare		Rekha A. S	AO	Female	OBC			Secretary		MSC.Ag	A,B,E,F,G,H,I
3	Hagare		Mahadevaiah	AAO	Male	ST			Tresurure		BA	A,B,D,F,H,I
4	Bantenahalli		Muttanna	GP Membars	Male	GM	Small Farmer		GP Membars			I,B
5	Bettadaluru		Asha A B	GP Membars	Female	GM	Small Farmer		GP Membars			I,B
6	Angadihalli		Pushpa Hareesh	GP Membars	Female	GM	Small Farmer		GP Membars			I,B
7	Holabagere		Sandesh H D	GP Membars	Male	GM	Small Farmer		GP Membars			I,B
8	Holabagere		Saganegowda		Male	GM	Small Farmer	UG				I,B
9	Seegegudda Kavalu		Anantaraju		Male	SC	Small Farmer	UG				I,B
10	Angadihalli		Chinnaswami		Male	SC	Small Farmer	UG				I,B
11	Bettadaluru		Shantegowda		Male	GM	Small Farmer	UG				I,B
12	Bettadaluru		Dharanendragowda		Male	GM	Small Farmer	UG				I,B
13	Bantenahalli		Kamalamma		Female	GM	Landless Farmer	SHG				I,B
14	Angadihalli		Nandini		Female	SC	Landless Farmer	SHG				I,B
15	Hagare		Latha		Female	SC	Landless Farmer	SHG				I,B
16	Bettadaluru		Shobha		Female	GM	Landless Farmer	SHG				I,B
17	Bantenahalli	Gowramma		Female	S T	Landless Farmer	SHG				I,B	

SI No	Village Name	Name of Watershed Committee	Member Name	Designation (President/Secretary/Member/Treasurer)	Gender	Social Category (SC/ST/Others/Minorities/OBC/BC-1/BC-2/Gen/EBC)	Category According to Landholding (Landless Farmer/ Large Farmer/Marginal Farmer/ Small Farmer)	Belong to Group UG/ SHG	Obtained Position in GP	Any other	Educational Qualification	Function(s) Assigned
-------	--------------	-----------------------------	-------------	--	--------	---	---	-------------------------	-------------------------	-----------	---------------------------	----------------------

3.Institution Building and Project Management

[Chapter - III] 3.6 Self Help Groups (SHGs) Details

Sl No	Village Name	SHG Name	Group Formation Date (DD/MM/YYYY)	Number of Males	Number of Females	SHG Grade (A/B/C)
1	Kattesomanahalli	Neshara Women SHG Group	5/9/2014	0	19	A
2	Kattesomanahalli	Munjane Sanjivini SHG Group	27/04/2018	0	15	A
3	Chilanayakanahalli	Shree Laksmi Shri Shakthi SHG	6/12/2013	0	20	A
4	Halebeedu	Shree Kalikamba SHG	21/11/2009	0	13	A
5	Halebeedu	Shree Lakshmi Women SHG	9/9/2009	0	14	A
6	Halebeedu	Shree Lakshmi Shri Shakthi SHG		0	11	A
7	Sannenahalli	Pragathi Shri Shakathi SHG	11/11/2000	0	17	A
8	Sannenahalli	Shri Vidya Women SHG	15/03/2011	0	16	A
9	Siddapura	DR.Ambedkar Navasakshakar SHG	3/4/2009	0	11	A
10	Ponathpura	Shree Siddihi Vinayaka SHG		0	12	A
11	Ponathpura	Akamadevi SHG		0	14	A
12	Yalahanka	Mandhara Shree Shakthi SHg	18/03/2015	0	15	A
13	Kyathalapura	Shree Veerabhadreshwara SHG	7/10/2014	0	15	A
14	Bislalli	Shree Vinayaka SHG		0	12	A
15	Sanenahalli	Shree Kariyamma Mahila Stri Shakthi Sangha	6/12/2000	0	12	A
16	Rajgere	Shree Kariyamma Stree Shakthi SHG	3/1/2001	0	16	A
17	Rajgere	Lakshmi SHG	3/10/2001	0	17	A
18	Hulikere	Shree Byraveshwara SHG	4/11/2018	0	15	A
19	Gattadahalli	Shree Choudeshwari Stri Shakthi SHG		0	11	A
20	Gonisomanahalli	Shardhambha Stri Shakthi SHG	10/10/2000	0	14	A
21	KYATHANAKERE	SHREE MAHADESHWARA SHG	25/06/2020	0	11	A
22	ADAGURU	CHAKRESHWARI SHG	1/11/2016	0	14	A
23	ADAGURU	SHREE BASAWASHARA WOMEN SHG	13/03/2018	0	10	A
24	S M KOPPALU	SHREE LAKSHMI MAHILA SHG	9/2/2011	0	16	A
25	THIRUMALANAHALLI	SHG KAVERI SHREESHAKTHI SHG	19/10/2002	0	11	A
26	ADAGURU	SHREE KUMARADHARE SHG	12/7/2011	0	16	A
27	Harbihalli	Shri Lakshmi Shri Shakthi SHG Group	5/10/2012	0	12	A
28	Angadihalli	Shree Dharmasthala Nava Sakshara SHG		0	10	A
29	Bettadalluru	SHREE Vigneshwara Shree Shakthi SHG		0	16	A
30	Angadihalli	Samrudhi Sanjivini SHG		0	12	A

Sl No	Village Name	SHG Name	Group Formation Date (DD/MM/YYYY)	Number of Males	Number of Females	SHG Grade (A/B/C)
31	Hagare	Shree Punya Shree Shakathi Group		0	12	A
32	Hagare	Jyothi Shree Shakthi SHG		0	15	A
33	Savasihalli	Nandini Shree Shakthi SHG	1/2/2005	0	11	A
34	Savasihalli	Annapoorneshwari Navashakshara SHG	3/1/2017	0	13	A
35	Komaranahalli	Shila Shrit Shakthi SHG	1/9/2018	0	20	A
36	Komaranahalli	Pruthvi Nava Sakshara SHG	27/04/2014	0	16	A
37	Vadarahalli	DR.B.R.Ambedkar	10/3/2013	0	21	A
38	Harubihalli	Purdhamma SHG	15/10/2017	0	16	A
39	Bettadalur	Shrirama navasakshara sangha		0	14	A
40	Bantenalli	Veerabadreshwara navasakshara sangha		0	14	A
41	Kodihalli	Gelathi SHG		0	15	A
42	Savasihalli	Adhi shakthi Navasakshara SHG		0	17	A
43	Savasihalli	Vidya Shree Shakthi SHG		0	13	A
44	Komaranahalli	Shree Devi Stri Shakthi SHG		0	20	A
45	Savasihalli	Kaveri Stri Shakthi SHG		0	20	A
46	Savasihalli	Kariyamma Raggi Bellegarara SHG		0	20	A
47	Harubihalli	Gowramma SHG		0	17	A
48						
49						
50						

3.Institution Building and Project Management

[Chapter - III] 3.6A Self Help Group Member (SHGs) Details

Sl No	Village Name	Self Help Group Name	Name of Member	Father/Husband Name	Gender	Landholding Category (Landless Farmer/ Large Farmer/Marginal Farmer/ Small Farmer)
1	Kattesomanahalli	Neshara Women SHG	Kamala T G	Rajashekhar	Female	Landless Farmer
2			Shobha	Shivanna	Female	Landless Farmer
3			Kalavathi	Chandrashekhar	Female	Landless Farmer
4			Rathna	Jayalingappa	Female	Landless Farmer
5			Anusuya	Yogeesh	Female	Landless Farmer
6			Nilavathi	Shekharappa	Female	Landless Farmer
7			Asha K P	Kumar	Female	Landless Farmer
8			Anusuya	Kanharaju	Female	Landless Farmer
9			Jyothi	Kumar	Female	Landless Farmer
10			Asha	Umamaheshwar	Female	Landless Farmer
11			Bhagya	Jagadeesh	Female	Landless Farmer
12			Gangamma	Nanjundappa	Female	Landless Farmer
13			Sushila	Chandrashekhar	Female	Landless Farmer
14			Lalithamma	Eregowda	Female	Landless Farmer
15			Geetha	Ramesh	Female	Landless Farmer
16			Pushpavathi	Puttaraju	Female	Large Farmer
17			Hamma	Puttaiah	Female	Large Farmer
18			Mangamma	Death	Female	Large Farmer
19			Mahadevamma	Shanthamallappa	Female	Large Farmer
1	Kattesomanahalli	Munjane Sanjivini SHG	Anusuya	Yogeesh	Female	Large Farmer
2			Kavya	Nethresh K L	Female	Large Farmer
3			Gangamma	Nanjundappa	Female	Large Farmer
4					Female	Landless Farmer
5			Pushpalatha	Jagadeesh	Female	Landless Farmer
6			Mangamma	Basavalingappa	Female	Landless Farmer
7			Madevamma	Shanthamalappa	Female	Landless Farmer
8			Jyothi	Kumar	Female	Landless Farmer
9			Jayamma	Ningaiyah	Female	Landless Farmer
10			Shivamma	Siddappa	Female	Landless Farmer
11			Parwathi	Satheesh	Female	Landless Farmer
12			Priya	Jagadeesh	Female	Landless Farmer
13			Savitha	Chandrashekhar	Female	Landless Farmer
14			Kavya H N	Ravikumar K P	Female	Landless Farmer
15			Anusuya	Kanharaju	Female	Landless Farmer

Sl No	Village Name	Self Help Group Name	Name of Member	Father/Husband Name	Gender	Landholding Category (Landless Farmer/ Large Farmer/Marginal Farmer/ Small Farmer)
1	Chilanyakanahalli	Shri Laksmi Shri Shakthi SHG	Pushpavathi	Shankregowda	Female	Landless Farmer
2			Kalpana	Jaykumar	Female	Landless Farmer
3			Drakshayani	Revannasidappa	Female	Landless Farmer
4			Jayamma	Ramesh	Female	Landless Farmer
5			Sumithra	Honnegowda	Female	Landless Farmer
6			Vimala	Veerupaksha	Female	Landless Farmer
7			Sumithra	Udaykumar	Female	Landless Farmer
8			Chudamani	Bettegowda	Female	Landless Farmer
9			Geerija	Jagadeesh	Female	Landless Farmer
10			Rajamma	Malleshappa	Female	Landless Farmer
11			Gangamma	Revanna	Female	Landless Farmer
12			Yashodhamma	Channegowda	Female	Landless Farmer
13			Deepa	Prasanna	Female	Landless Farmer
14			Ranjitha	Gangadhar	Female	Landless Farmer
15			Sarojamma	Hallegowda	Female	Landless Farmer
16			Bharathi	Manjappa	Female	Large Farmer
17			Veena	Mohankumar	Female	Landless Farmer
18			Sushila	Geerish	Female	Landless Farmer
19			Sukanya	Honnegowda	Female	Landless Farmer
20			Chandramma	Veerathigowda	Female	Landless Farmer
1	Halebeedu	Shri Kalikamba SHG	Kavitha	Narashimamurthy	Female	Landless Farmer
2			Savitha	Mahesh	Female	Landless Farmer
3			vanitha	Ganesh	Female	Landless Farmer
4			Shobha	Thamanashetty	Female	Landless Farmer
5			Manjula G	Ganesh	Female	Landless Farmer
6			Manjula P	Paramesh	Female	Landless Farmer
7			Chandramma	Rajashetty	Female	Landless Farmer
8			Mamatha	Manjunath	Female	Landless Farmer
9			Shyamala	Jagadeesh	Female	Large Farmer
10			Kavitha R	Ramesh	Female	Landless Farmer
11			Honamma	Malleshappa	Female	Landless Farmer
12			Jayalakshmi	Rudregowda	Female	Landless Farmer
13			Bharathi	Gangadhar	Female	Landless Farmer

Sl No	Village Name	Self Help Group Name	Name of Member	Father/Husband Name	Gender	Landholding Category (Landless Farmer/ Large Farmer/Marginal Farmer/ Small Farmer)
1	Halebeedu	Shri Lakshmi Women SHG	Bhagya	Gangadhar	Female	Landless Farmer
2			Rashmi	Sundrraj	Female	Landless Farmer
3			Nagarathna	Basavarju	Female	Landless Farmer
4			Devi	Suresh	Female	Landless Farmer
5			Roopa	Kumarswamy	Female	Landless Farmer
6			Manjula	Ramu	Female	Large Farmer
7			Sunitha	Manjunath	Female	Large Farmer
8			Gangamma	Manjaiah	Female	Large Farmer
9			Lakshamma	Rangaiah	Female	Landless Farmer
10			Radha	Javaraiah	Female	Landless Farmer
11			Shardha	Puttanna	Female	Landless Farmer
12			Chandamma	Shivamurthy	Female	Landless Farmer
13			Rudamma	Chikaiah	Female	Landless Farmer
14			Gangamma	Rangaiah	Female	Landless Farmer
1	Halebeedu	Shri Lakshmi Shri Shakthi SHG	M Premalila	Manjappa	Female	Large Farmer
2			Shakunthala	Basavaraju	Female	Large Farmer
3			C S Prabhavathi	H S Jayadev	Female	Landless Farmer
4			Nethra	Mohan	Female	Landless Farmer
5			Lilavathi	Siddesh H V	Female	Landless Farmer
6			Bhagya	Basavaraju	Female	Landless Farmer
7			Veena	Madhu	Female	Landless Farmer
8			Rashmi G N	Rudresh	Female	Landless Farmer
9			Vinutha H B	Dhananjaya	Female	Landless Farmer
10			Jayamma	Channabasavegowda	Female	Landless Farmer
11			Savitha M	Prabhakar	Female	Landless Farmer
1	Sannenahalli	Pragathi Shri Shakathi SHG	Hemavathi	Ramegowda	Female	Large Farmer
2			Jubbedabi	Syedayat	Female	Large Farmer
3			Geetha	Shanthe Gowda	Female	Large Farmer
4			Drakshayani	Bhuvnesh	Female	Landless Farmer
5			Yashodha	Govindegowda	Female	Landless Farmer
6			S G Chandamma	Karibasavegowda	Female	Large Farmer
7			Rubbina	Ajesh	Female	Large Farmer
8			Chandamma	Marigowda	Female	Large Farmer
9			Shanthamma	Thottgowda	Female	Landless Farmer
10			Mymunissa	Najirsab	Female	Landless Farmer
11			Akkamma	Sannaninge Gowda	Female	Landless Farmer
12			Vasantha	Karigowda	Female	Landless Farmer
13			Vajirabi	Abdulsab	Female	Landless Farmer
14			Palakshamma	Mahanthe Gowda	Female	Landless Farmer
15			Bhagyamma	Basavaraju	Female	Landless Farmer
16			Venkatamma	Bettaiah	Female	Landless Farmer
17			Vinodha	Shekharegowda	Female	Landless Farmer

Sl No	Village Name	Self Help Group Name	Name of Member	Father/Husband Name	Gender	Landholding Category (Landless Farmer/ Large Farmer/Marginal Farmer/ Small Farmer)
1	Sannenahalli	Shri Vidya Women SHG	Shila	Sathish S S	Female	Landless Farmer
2			Jayanthi	Ashok	Female	Landless Farmer
3			Lalitha	Revannagowda	Female	Landless Farmer
4			Mamatha	Sannegowda	Female	Landless Farmer
5			Prema	Prethikumar	Female	Landless Farmer
6			Pushpa	Nagaraju	Female	Landless Farmer
7			Minakshi	Dharnendra	Female	Landless Farmer
8			Hemavathi	Chandregowda	Female	Landless Farmer
9			Shashikala	Murthygowda	Female	Large Farmer
10			Kanikaa	Kantharaju	Female	Large Farmer
11			Geetha	Appajigowda	Female	Landless Farmer
12			Bhagya	Jayaram	Female	Large Farmer
13			Prema	Kumar	Female	Landless Farmer
14			Chandramma	Ravikirthi	Female	Landless Farmer
15			Puttamma	Dharmappa	Female	Landless Farmer
16			Kusuma	Nandish	Female	Landless Farmer
1	Siddapura	R.Ambedkar Navasakshakar SHG	Kamala	Basavaraju	Female	Landless Farmer
2			Shivamma	Halagaiah	Female	Large Farmer
3			Dyavamma	Kalaiah	Female	Large Farmer
4			Dyavamma	Keshvaiah	Female	Large Farmer
5			Shivamma	Shivalingaiah	Female	Landless Farmer
6			Kamamma	Kantharaju	Female	Landless Farmer
7			Krishnaveni	Devaraju	Female	Landless Farmer
8			Radhamma	Gangaiah	Female	Landless Farmer
9			Savitha	Raghu	Female	Landless Farmer
10			Gowamma	Basavaiah	Female	Landless Farmer
11			Lakshamma	Puttaiah	Female	Landless Farmer
1	Ponathpura	Shree Siddihi Vinayaka SHG	Hemalatha	Rajashekhar	Female	Landless Farmer
2			Shobha	Vasanth Kumar	Female	Landless Farmer
3			Bhuvneshwari	Gangadharappa	Female	Large Farmer
4			Bhanumathi	Ganesh	Female	Large Farmer
5			Mohan kumari	Tharanatha	Female	Landless Farmer
6			Sarojamma	Hallegowda	Female	Landless Farmer
7			Chandrakala	Hallappa	Female	Landless Farmer
8			Kavya	Shanthkumar	Female	Landless Farmer
9			Shardhamma	Somashekhar	Female	Landless Farmer
10			Geetha	Mallikarjun	Female	Landless Farmer
11			Ramya	Lohith kumar	Female	Large Farmer
12			Pooja	Naveen kumar	Female	Large Farmer

Sl No	Village Name	Self Help Group Name	Name of Member	Father/Husband Name	Gender	Landholding Category (Landless Farmer/ Large Farmer/Marginal Farmer/ Small Farmer)
1	Ponathpura	Akamadevi SHG	Kavya	Shanthakumar	Female	Landless Farmer
2			Ramya	Lohithkumar	Female	Landless Farmer
3			Chaithra	Dinesh	Female	Landless Farmer
4			Shardha	Siddesh	Female	Landless Farmer
5			Priyanka	Santhosh	Female	Landless Farmer
6			Sarojamma	Hallegowda	Female	Landless Farmer
7			Pooja	Naveen Kumar	Female	Landless Farmer
8			Rudramma	Shadakshari	Female	Landless Farmer
9			Chandramma	Mallegowda	Female	Landless Farmer
10			Chandrakala	Hallappa	Female	Landless Farmer
11			Chaithra P H	Sadananda	Female	Large Farmer
12			Shardhamma	Somashekhar	Female	Large Farmer
13			Ashwini	Ravikumar	Female	Landless Farmer
14			Kavya	Vasanth kumar	Female	Landless Farmer
1	Yalahanka	Mandhara Shree Shakthi SHg	Shardha	Manjunatha	Female	Landless Farmer
2			Shanthamma	Siddaiah	Female	Landless Farmer
3			Chandramma	Rangaiah	Female	Landless Farmer
4			Geerjamma	Chandraiah	Female	Landless Farmer
5			Pallavi	Thimaiah	Female	Landless Farmer
6			Parwathamma	Suresh	Female	Landless Farmer
7			Rathna	Manjunatha	Female	Landless Farmer
8			Geetha	Harish	Female	Landless Farmer
9			Puttalakshmi	Manjunatha	Female	Landless Farmer
10			Rekha	Ravi	Female	Landless Farmer
11			Sahana Y M	Manjunatha	Female	Landless Farmer
12			Harshitha	Devaraju	Female	Landless Farmer
13			Ramya Y C	Somashekhar	Female	Landless Farmer
14			Kavya	Ramesh	Female	Landless Farmer
15			Siddamma	Kariyaiah	Female	Landless Farmer
1	Kyathalapura	Shree Veerabhadreshwara	Parwathamma	Basavaprakash	Female	Landless Farmer
2			Priyanka	Yogeesh K R	Female	Landless Farmer
3			Thara K B	Shivakumar	Female	Landless Farmer
4			Rashmi D A	Rudresh	Female	Large Farmer
5			Shivamma	Shivarudregowda	Female	Landless Farmer
6			Pushpavathi	Rudregowda	Female	Landless Farmer
7			Chanamma	Chandregowda	Female	Landless Farmer
8			Divya	Ambrish	Female	Landless Farmer
9			Rudramma	Gangadharappa	Female	Landless Farmer
10			Thanuja	Kumar	Female	Landless Farmer
11			Latha	Surendrakumar	Female	Landless Farmer
12			Gayathri	Prakash	Female	Landless Farmer
13			Shylaja	Parameshwarappa	Female	Landless Farmer
14			Janamma	Hallappa	Female	Landless Farmer
15			Nagarathna	Hallappa	Female	Landless Farmer

Sl No	Village Name	Self Help Group Name	Name of Member	Father/Husband Name	Gender	Landholding Category (Landless Farmer/ Large Farmer/Marginal Farmer/ Small Farmer)
1	Bislalli	Shree Vinayaka	Vasanth Kumari	Krishnamurthy	Female	Landless Farmer
2			Yashodha	Prashanth Kumar	Female	Landless Farmer
3			Bhavya	Annaiah	Female	Landless Farmer
4			Sushilamma	Kumar	Female	Landless Farmer
5			Siddalingamma	Annaiah	Female	Landless Farmer
6			Gowamma	Rangaswamy	Female	Landless Farmer
7			Kamalamma	Thimaiah	Female	Landless Farmer
8			Kala	Yogeesh	Female	Landless Farmer
9			Sannamma	Thirumalaiah	Female	Landless Farmer
10			Vinoda	Ramaswamy	Female	Landless Farmer
11			Jayamma	Rangaiah	Female	Landless Farmer
12			Lakshamma	Saganaiah	Female	Landless Farmer
1	Sanenahalli	Shree Kariyamma Mahila Stree Shakti Sangha	Savitramma	Malleshaiah	Female	Landless Farmer
2			Sharadamma	Ramaiah	Female	Landless Farmer
3			Channamma	Sannaswami	Female	Landless Farmer
4			Padamma	Rajaiah	Female	Landless Farmer
5			Javamma	Kenchiah	Female	Landless Farmer
6			Radha	Nagaraju	Female	Landless Farmer
7			Gowamma	Siddaiah	Female	Landless Farmer
8			Jayalakshmi	Malleshaiah	Female	Landless Farmer
9			Gowamma	Shivaiah	Female	Large Farmer
10			Mahadevi	Basavaiah	Female	Large Farmer
11			Malligamma	Sannaswami	Female	Large Farmer
12			Jayalakshmi	Nanjunda	Female	Landless Farmer
1	Rajgere	Shree Kariyamma Stree Shakthi SHG	Rathamma	Chandregowda	Female	Landless Farmer
2			Dhrakshaini	Bhuvaneshgowda	Female	Landless Farmer
3			Anusuya	Chandrashekar	Female	Landless Farmer
4			Yashodha	Ramalingegowda	Female	Landless Farmer
5			Mamma	Dharni	Female	Landless Farmer
6			Parwathi	Revannasiddegowda	Female	Landless Farmer
7			Jayamma	Shivamallappa	Female	Landless Farmer
8			Chandamma	Puttaswamygowda	Female	Landless Farmer
9			Prabhavathi	Maheshwarappa	Female	Landless Farmer
10			Lakshamma	Beregowda	Female	Landless Farmer
11			Bhagya	Shivakumar	Female	Landless Farmer
12			Poornima	Prasana	Female	Landless Farmer
13			Lanchana	Booneshgowda	Female	Landless Farmer
14			Rathna	Prakash	Female	Landless Farmer
15			Yashodamma	Sannegowda	Female	Landless Farmer
16			Chandamma	Lokeshgowda	Female	Landless Farmer

Sl No	Village Name	Self Help Group Name	Name of Member	Father/Husband Name	Gender	Landholding Category (Landless Farmer/ Large Farmer/Marginal Farmer/ Small Farmer)
1	Rajgere	Lakshmi SHG	Pushpa	Virupakshappa	Female	Landless Farmer
2			Kariyamma	Rudregowda	Female	Landless Farmer
3			Kumari	Lohithashwa	Female	Landless Farmer
4			Siddamma	Nanjegowda	Female	Landless Farmer
5			Vasantha	Vasanthkumar	Female	Landless Farmer
6			Jayamma	Rudregowda	Female	Landless Farmer
7			Lakshamma	Lakshanna	Female	Landless Farmer
8			Mohan kumari	Chandregowda	Female	Landless Farmer
9			Sowmya	Manjegowda	Female	Landless Farmer
10			Kumari M	Manjegowda	Female	Landless Farmer
11			Bharathi	Kumar	Female	Landless Farmer
12			Beeramma	Jayanna	Female	Landless Farmer
13			Chandamma	Lokeshgowda	Female	Landless Farmer
14			Nagamma	Revanna	Female	Landless Farmer
15			Nalina	Somashekhar	Female	Landless Farmer
16			Shardha	Mallesh	Female	Landless Farmer
17			Siddamma	Beeregowda	Female	Landless Farmer
1	Gattadahalli	Shree Choudeshwari Stri Shakthi SHG	Asha S R	Nagaraju	Famale	Landless Farmer
2			Nagamma	Rajshetty	Famale	Landless Farmer
3			Bhagya	Hanumanthegowda	Famale	Landless Farmer
4			Sanju	Annegowda	Famale	Landless Farmer
5			Rekha	Ramesh	Famale	Landless Farmer
6			Shyle	Somashekhar	Famale	Landless Farmer
7			Rekha G G	Geerish	Famale	Landless Farmer
8			Sushilamma	Nagaraju	Famale	Landless Farmer
9			Nagamma	Lokesh	Famale	Landless Farmer
10			Nilamma	Ananthashetty	Famale	Landless Farmer
11			Indramma	Mandanna	Famale	Landless Farmer
1	Hullikere	Shree Byraveshwari Stri Shakthi SHG	Mamatha	Somashekhar	Famale	Landless Farmer
2			Kusuma	Nagaraju	Famale	Landless Farmer
3			Lolakshi	Shekhar	Famale	Landless Farmer
4			Bharathi	Devaraj	Famale	Landless Farmer
5			Nandini	Kallesh	Famale	Landless Farmer
6			Shardha	V Madhu	Famale	Landless Farmer
7			Jayashree	Puttaswamy	Famale	Landless Farmer
8			Komala	Kumar	Famale	Landless Farmer
9			Pushpa	Mallesh	Famale	Landless Farmer
10			Manjula	Rudresh	Famale	Landless Farmer
11			Malligamma	Gaviraj	Famale	Landless Farmer
12			Kamalamma	Basavaiah	Famale	Landless Farmer
13			Jyothi	Lokesh	Famale	Landless Farmer
14			Greeshmma	Manjunath	Famale	Landless Farmer
15			Maheshwari	Anandkumar	Famale	Landless Farmer

Sl No	Village Name	Self Help Group Name	Name of Member	Father/Husband Name	Gender	Landholding Category (Landless Farmer/ Large Farmer/Marginal Farmer/ Small Farmer)
1	Gonisomanahalli	Shardhambha Stri Shakthi SHC	Lalithamma	Shivalingappa	Female	Small Farmer
2			Sushila	G S Rudrappa	Female	Small Farmer
3			Vedawathi	Prasad	Female	Small Farmer
4			Shivamma	Rangegowda	Female	Small Farmer
5			Renuka	Jayanna	Female	Small Farmer
6			Annapoorna	Ramesh G V	Female	Small Farmer
7			Jayamma	Parwathegowda	Female	Small Farmer
8			Shashikala	Jayashankar	Female	Small Farmer
9			Pooja	Kantharaju	Female	Small Farmer
10			Mamatha	Chandrashekhar	Female	Small Farmer
11			Gayithri	Jayashankrappa	Female	Small Farmer
12			Poornima	Parwathegowda	Female	Small Farmer
13			Bharathi	Mallikarjun H C	Female	Small Farmer
14			Prema	Shivarudrappa	Female	Small Farmer
1	KYATHANAKERE	SGREE MAHESHWARA SHC	SHYLAJA	THIMMAIAH	Female	Landless Farmer
2			YASHODHAMMA	HALAPPA	Female	Landless Farmer
3			MAHALAKSHMI	SOMASHEKARA	Female	Landless Farmer
4			DRAKSHAYINI K G	SANTHOSHA	Female	Landless Farmer
5			GAYATHRI K N	YOGESHA	Female	Landless Farmer
6			SUSHEELAMMA	SWAMYSHETTI	Female	Landless Farmer
7			RATHNAMMA	GOVINDHAPPA	Female	Landless Farmer
8			PREMA	SWAMYSHETTI	Female	Landless Farmer
9			JAYAMMA	BASAVARAJU	Female	Landless Farmer
10			NEELAMMA	HSLASHETTI	Female	Large Farmer
11			RANTHAMMA	KEUSHNAIAH	Female	Landless Farmer
1	ADAGURU	CHAKRESHWARI SHG	CHANDRAKAL	SUNILKUMAR	Female	Landless Farmer
2			KANCHANA	CHETHANKUMAR	Female	Landless Farmer
3			MANJULA	BALARAJU	Female	Landless Farmer
4			NAGAMALA	AJITHKUMAR	Female	Landless Farmer
5			SOWMYASHREE	KUSHALKUMAR	Female	Landless Farmer
6			PUSHPAVATHI	RATHNARAJU A P	Female	Landless Farmer
7			SHILPA	VIMALAKUMAR	Female	Landless Farmer
8			SHAMITHAJAIN	SUNILKUMAR	Female	Large Farmer
9			SOWMYAJAIN	NAGENDRAPRASAD	Female	Large Farmer
10			SHRUTHI	GIRIDHAR	Female	Large Farmer
11			SIJATHA	RAVIKUMAR	Female	Large Farmer
12			BHARATHI	ATHULJAIN	Female	Large Farmer
13			VANI	ABHINANDHAN	Female	Landless Farmer
14			NAGAPADHMA	JINNAIAH	Female	Landless Farmer

Sl No	Village Name	Self Help Group Name	Name of Member	Father/Husband Name	Gender	Landholding Category (Landless Farmer/ Large Farmer/Marginal Farmer/ Small Farmer)
1	ADAGURU	SHREE BASAWASHARA MAHILA SHG	ASHA	MADHUSUDHAN	Female	Landless Farmer
2			ANJALI	MALLIKARJUNA	Female	Landless Farmer
3			SUMITHRA	HAREESHA	Female	Landless Farmer
4			JAGHADAMBHA	VIJAYKUMAR	Female	Landless Farmer
5			SAVITHA	UDAYAKUMAR	Female	Landless Farmer
6			SUPRIYA	AVINASH	Female	Landless Farmer
7			SUNEETHA	VRUSHABHARAJU	Female	Landless Farmer
8			MANJULA	MALLESHAPPA	Female	Landless Farmer
9			LALITHAMMA	RAMESHA	Female	Landless Farmer
10			MINAKSHI	BASAVARAJU	Female	Landless Farmer
1	S M KOPPALU	SHREE LAKSHMI MAHILA SHG	GOWRAMMA	HONNAPPASHETTY	Female	Large Farmer
2			MADEVI V V	SHIVANNA S M	Female	Large Farmer
3			NAGARATHNA	HALAPPA	Female	Large Farmer
4			MAMATHA	SATHEESHA	Female	Landless Farmer
5			SUNEETHA	ANANDHA	Female	Landless Farmer
6			NAGARATHNAMMA	LAKSHMANASHETTI	Female	Landless Farmer
7			NAGARATHNAMMA	VENKATESH	Female	Landless Farmer
8			RUDRAMMA	SIDDALINGHASHETTY	Female	Landless Farmer
9			SHANTHAMMA	SOMASHEKARAPPA	Female	Landless Farmer
10			SUSHEELA	DODDEGOWDA	Female	Landless Farmer
11			RATHNA	PARAMESHA	Female	Landless Farmer
12			BASAMMA	PURUSHASHETTI	Female	Landless Farmer
13			RUKMINI	SURESHA	Female	Large Farmer
14			RUKMINIYAMMA	GURUBASAVIAIAH	Female	Landless Farmer
15			HALAMMA	SOMASHEKARAPPA	Female	Large Farmer
16			LALITHAMMA	SHIVANNA	Female	Landless Farmer
1	THIRUMALANAHALL I	SHG KAVERI SHREESHAKTHI SHG	JAYAMMA	HULIYAYIAIAH	Female	Large Farmer
2			THIMMAMMA	RUDRAIAH	Female	Landless Farmer
3			LAKSHMAMMA	HOISALA	Female	Landless Farmer
4			SAVITHRAMMA	BASAVARAJU	Female	Large Farmer
5			KAMALA,MMA	SIDDAIAIAH	Female	Landless Farmer
6			VISHALAMMA	SHEKARAPPA	Female	Large Farmer
7			JAYAMMA	SHIVAPPA	Female	Landless Farmer
8			PARVATHAMMA	CHANNABASAVIAIAH	Female	Landless Farmer
9			VIJAYALAKSHMI	SOMASHEKARA	Female	Landless Farmer
10			KOMALA	CHANDRASHEKARA	Female	Landless Farmer
11			SHIVAMMA	SHIVAIAIAH	Female	Landless Farmer

Sl No	Village Name	Self Help Group Name	Name of Member	Father/Husband Name	Gender	Landholding Category (Landless Farmer/ Large Farmer/Marginal Farmer/ Small Farmer)
1	ADAGURU	HREE KUMARADHARE SHG	Rukmimiyamma	Gurubasavaiah	Female	Landless Farmer
2			Meenakshi	Somashekhar	Female	Large Farmer
3			Rathna	Paramesh	Female	Large Farmer
4			Nagarathna	Lakshmanashetty	Female	Large Farmer
5			Suma	Thimmegowda T T	Female	Landless Farmer
6			Mahadevi	Shivanna	Female	Landless Farmer
7			Rashmi	Paramesh	Female	Landless Farmer
8			Lalithamma	Shivanna	Female	Landless Farmer
9			Chikamma	Late Dyavappa	Female	Landless Farmer
10			Nagarathamma	Venkatesh	Female	Landless Farmer
11			Suma A S	Kantharaju	Female	Landless Farmer
12			Vijay	Subramanya	Female	Landless Farmer
13			Thejaswini D L	Nagesh B K	Female	Landless Farmer
14			Geetha	Lambodhara	Female	Landless Farmer
15			Roopa M W	Manjunath B T	Female	Landless Farmer
16			Rukmini	Suresh	Female	Landless Farmer
1	Harbihalli	Shri Lakshmi Shri Shakthi SHG Group	Sarojamma	Gurusiddegowda	Female	Landless Farmer
2			Chayadevi M L	Nanjesh	Female	Landless Farmer
3			Gangamma	Chandregowda	Female	Landless Farmer
4			Shivamma	Mallesh	Female	Landless Farmer
5			Savithamma	Nagaraju	Female	Landless Farmer
6			Manjula	Rudregowda	Female	Landless Farmer
7			Jyothi	Shivappa	Female	Landless Farmer
8			Kamala	Doddegowda	Female	Landless Farmer
9			Manjamma	Mullegowda	Female	Landless Farmer
10			Geerija	Basavaraju	Female	Landless Farmer
11			Hemalatha L	Harish H M	Female	Landless Farmer
12			Lilavathi	Nagaraju H m	Female	Landless Farmer
1	Angadihalli	Shree Dharmasthala Nava Sakshara SHG	Chenamma	Annappa	Female	Landless Farmer
2			Bharathi	Rangaswamy	Female	Landless Farmer
3			Chenamma	Rangaswamy	Female	Landless Farmer
4			Nandini	Vasanth	Female	Landless Farmer
5			Latha	Gangadhar	Female	Landless Farmer
6			Chinamma	Rangaswamy	Female	Landless Farmer
7			Nagamma	Nanjunda	Female	Landless Farmer
8			Thayimudu	Krishnappa	Female	Landless Farmer
9			Gowamma	Ramesh	Female	Landless Farmer
10			Geetha	Paramesh	Female	Landless Farmer

Sl No	Village Name	Self Help Group Name	Name of Member	Father/Husband Name	Gender	Landholding Category (Landless Farmer/ Large Farmer/Marginal Farmer/ Small Farmer)
1	Bettadalluru	SHREE Vigneshwara Shree Shakthi SHG	Shobha	Channegowda	Female	Landless Farmer
2			Jayasheela	Ramesh B H	Female	Landless Farmer
3			Parvathamma	Chandregowda	Female	Landless Farmer
4			Rukmini	Kanthaika	Female	Landless Farmer
5			Shardha	Mallesh	Female	Landless Farmer
6			Yashodha	Malleshgowda	Female	Landless Farmer
7			Hema	Chandranai	Female	Landless Farmer
8			Bhagya	Malleshgowda	Female	Landless Farmer
9			Pushpa	Manjacharya	Female	Landless Farmer
10			Leela	Malleshaik	Female	Landless Farmer
11			Shanthamma	Lakshmanaika	Female	Landless Farmer
12			Booramma	Puttegowda	Female	Landless Farmer
13			Gowamma	Kempegowda	Female	Landless Farmer
14			Bhagyamma	Shankarshetty	Female	Large Farmer
15			Gayathri	Javaregowda	Female	Large Farmer
16			Kavitha D V	Chandrashekhar	Female	Large Farmer
1	Angadihalli	Samrudhi Sanjivini SHG	Shruthi	Rangaswamy	Female	Landless Farmer
2			Rekha	Rhagavendra	Female	Landless Farmer
3			Mahalakshmi	Anand	Female	Landless Farmer
4			Prema	Pradeep kumar	Female	Landless Farmer
5			Lalitha	Nagaraju	Female	Landless Farmer
6			Jyothi R	Rangaswamy	Female	Landless Farmer
7			Vanajakshi	Shivakumar	Female	Landless Farmer
8			Vedavathi	Shrinivas	Female	Landless Farmer
9			Pooja K V	Revanna	Female	Landless Farmer
10			Thyagamma	Govindraju	Female	Landless Farmer
11			Divya	Vasanthkumar	Female	Landless Farmer
12			Renukamma	Basavaraju	Female	Landless Farmer
1	Hagare	Shree Punya Shree Shakathi Group	Rathamma	Chandrashekhar	Female	Landless Farmer
2			Geetha M D	Jayanna	Female	Landless Farmer
3			Rathamma	Chandraiah	Female	Landless Farmer
4			Parvathi	Chandrashekhar	Female	Landless Farmer
5			Radha	Kumar	Female	Landless Farmer
6			Yashodha	Rudresh	Female	Landless Farmer
7			Rathamma	Rangaswamy	Female	Landless Farmer
8			Bhagya	Shankar	Female	Landless Farmer
9			Dhanalakshmi	Lakshmaiah	Female	Landless Farmer
10			Prakruthi R Swamy	Rangaswamy	Female	Landless Farmer
11			Ranjitha	Prasanna	Female	Landless Farmer
12			Vinodha	Sandeep	Female	Landless Farmer

Sl No	Village Name	Self Help Group Name	Name of Member	Father/Husband Name	Gender	Landholding Category (Landless Farmer/ Large Farmer/Marginal Farmer/ Small Farmer)
1	Hagare	Jyothi Shree Shakthi SHG	Nagarathna	Shivanna	Female	Landless Farmer
2			Manjula	Saganaiah	Female	Landless Farmer
3			Yashodha	Annappa	Female	Landless Farmer
4			Rangamma	Lakshmaiah	Female	Landless Farmer
5			Latha	Mahesh	Female	Landless Farmer
6			Savitha	Jagadeesh	Female	Landless Farmer
7			Pushpa	Malesh	Female	Large Farmer
8			Padma	Ravi	Female	Large Farmer
9			Nitha	Devaraju	Female	Large Farmer
10			Renuka	Krishna	Female	Large Farmer
11			Lakshamma	Rangaiah	Female	Large Farmer
12			Savithamma	Somaiah	Female	Landless Farmer
13			Saganamma	Dharmaih	Female	Landless Farmer
14			Parvathi	Lakshmaiah	Female	Landless Farmer
15			Shivamma	Lakshmana	Female	Landless Farmer
1	Savasihalli	Nandini Shree Shakthi SHG	Rukmini	Sheshaiah	Female	Landless Farmer
2			Rajamma	Nagaraju	Female	Landless Farmer
3			Kavitha G E	Suresh	Female	Landless Farmer
4			Gowamma	Yogesh	Female	Landless Farmer
5			Prema N E	Siddesh	Female	Landless Farmer
6			Veena	Kumar	Female	Landless Farmer
7			Parwathamma	Linganaiah	Female	Landless Farmer
8			Geetha	Jagadeesh	Female	Landless Farmer
9			Kanthamani	Nanjegowda	Female	Landless Farmer
10			Nalinakshi	Rudraiah	Female	Landless Farmer
11			Pooja S D	Chidananda	Female	Landless Farmer
1	Savasihalli	Annapoorneshwari Navashakshara SHG	Latha S M	Bhunendra	Female	Landless Farmer
2			Parwathamma	Jayanna	Female	Landless Farmer
3			Renukamma	Mallaiah	Female	Landless Farmer
4			Kalyanamma	Halappa	Female	Landless Farmer
5			Prema	Renukaiah	Female	Landless Farmer
6			Savitha	Kantharaju	Female	Landless Farmer
7			Nethamma	Kumaraiah	Female	Landless Farmer
8			Chethana	Vijaykumar	Female	Landless Farmer
9			Shyle	Vishwanath	Female	Landless Farmer
10			Hemavathi	Shankrashetty	Female	Landless Farmer
11			Shivamma	Rudraiah	Female	Landless Farmer
12			Sunitha	Manjunath	Female	Landless Farmer
13			Drakshayini	Nilakantaiah	Female	Landless Farmer

Sl No	Village Name	Self Help Group Name	Name of Member	Father/Husband Name	Gender	Landholding Category (Landless Farmer/ Large Farmer/Marginal Farmer/ Small Farmer)
1	Komaranahalli	Shila Shrit Shakthi SHG	Gangamma	Manjunatha	Female	Landless Farmer
2			Kamalakshi	Chandra	Female	Landless Farmer
3			Jayamma	Suresh	Female	Landless Farmer
4			Kavitha	Raju k C	Female	Landless Farmer
5			Saganamma	Rangaiah	Female	Landless Farmer
6			Padma	puttaswamy	Female	Landless Farmer
7			Nagarathna	Ravi	Female	Landless Farmer
8			Savithamma	Murthy	Female	Landless Farmer
9			Devamma	Yakasaiah	Female	Landless Farmer
10			Bhagya	Guruprasana	Female	Landless Farmer
11			Dhanalashmi S N	Shrinivasa	Female	Landless Farmer
12			Meenakshi	Kumar	Female	Landless Farmer
13			Sumithra	Ashoka	Female	Landless Farmer
14			Hamma	Dharmraju	Female	Landless Farmer
15			Padma	Jagadeesh	Female	Landless Farmer
16			Mamatha	Rangaswamy	Female	Landless Farmer
17			Kamalamma	Gaviyaiah	Female	Landless Farmer
18			Manjula	Nataraju	Female	Landless Farmer
19			Shivamma	Shivappa	Female	Large Farmer
20			Saganamma	Mariaiah	Female	Landless Farmer
1	Komaranahalli	Pruthvi Nava Sakshara SHG	Savithamma	Kuppegowda	Female	Large Farmer
2			Shivamma	Shivappa	Female	Landless Farmer
3			Nilamma	Somaiah	Female	Large Farmer
4			Parwathamma	Suresh	Female	Landless Farmer
5			Padma	Jagadeesh	Female	Large Farmer
6			Hamma	Dharmaraju	Female	Large Farmer
7			Gangamma	Thimaiah	Female	Landless Farmer
8			Parwathamma	Rajashekhar	Female	Large Farmer
9			Dyavamma	Yakasaiah	Female	Large Farmer
10			Saganamma	Mariaiah	Female	Landless Farmer
11			Shobha	Nilakantappa	Female	Landless Farmer
12			Bhagya	Nanjundappa	Female	Landless Farmer
13			Gangamma	Ramaiah	Female	Landless Farmer
14			Sumithra	Jagadeesh	Female	Landless Farmer
15			Malligamma	Chandrappa	Female	Landless Farmer
16			Sarojamma	Chikaiah	Female	Landless Farmer

Sl No	Village Name	Self Help Group Name	Name of Member	Father/Husband Name	Gender	Landholding Category (Landless Farmer/ Large Farmer/Marginal Farmer/ Small Farmer)
1	Vadarahalli	DR.B.R.Ambedkar	Sakamma	Sannarangaiah	Female	Large Farmer
2			Manjula S.K	Ganesh	Female	Large Farmer
3			Chikamma S.D	Hanumaiah	Female	Large Farmer
4			Shobha A.B	Raghu	Female	Large Farmer
5			Rathnamma	Devraju	Female	Landless Farmer
6			Rangamma	Rajaiah	Female	Large Farmer
7			Lakshmi	Kanthraju	Female	Large Farmer
8			Kamamma	Dasaiah	Female	Landless Farmer
9			Malamma	Thimaiah	Female	Landless Farmer
10			Sannadevamm	Rangaswamy	Female	Landless Farmer
11			Vanajakshi	Shankar	Female	Landless Farmer
12			Yashodha	Ravi	Female	Landless Farmer
13			Parwathamma	Thimaiah	Female	Landless Farmer
14			Puttamma	Kumar	Female	Landless Farmer
15			Dyavamma	Karidasaiah	Female	Landless Farmer
16			Chandramma	Thirumalaiah	Female	Landless Farmer
17			Manjula	Rajaiah	Female	Landless Farmer
18			Maligamma	Prasanna	Female	Landless Farmer
19			Sumithra	Rangaswamy	Female	Landless Farmer
20			Chikamma	Shivanna	Female	Landless Farmer
21			Kamamma	Rangaswamy	Female	Landless Farmer
1	Harubihalli	Purdamma SHG	Loolakshi	Somaiah	Female	Landless Farmer
2			Sudha	Prasanna	Female	Landless Farmer
3			Premkumari	Suresh	Female	Landless Farmer
4			Lakshamma	Mallaligowda	Female	Landless Farmer
5			Padma	Manjegowda	Female	Landless Farmer
6			Nethravathi	Prasanna	Female	Landless Farmer
7			Sundramma	Umesh	Female	Landless Farmer
8			Nagamma	Siddaiah	Female	Landless Farmer
9			Geerija	Gangegowda	Female	Landless Farmer
10			Manjula	Manjegowda	Female	Landless Farmer
11			Sushila	Lakshmegowda	Female	Landless Farmer
12			Jayanna	Basavarajaiah	Female	Landless Farmer
13			Puttanamma	Javaregowda	Female	Large Farmer
14			Gowamma	Narayanna	Female	Landless Farmer
15			Dyavamma	Hanumanthegowda	Female	Landless Farmer
16			Bhagya	Jagadeesh	Female	Landless Farmer
1			Savithri	Shivakumar	Female	Landless Farmer

Sl No	Village Name	Self Help Group Name	Name of Member	Father/Husband Name	Gender	Landholding Category (Landless Farmer/ Large Farmer/Marginal Farmer/ Small Farmer)
2	Bettadalur	Shrirama navasakshara sangha	Prithi	Ramesh	Female	Landless Farmer
3			Puttamma	Lohithanayaka	Female	Landless Farmer
4			Nagrathna	Ramesh	Female	Landless Farmer
5			Shobha	Ramesh	Female	Landless Farmer
6			Rukmini	Kantanayaka	Female	Landless Farmer
7			Lakshamma	Dharmanayaka	Female	Landless Farmer
8			Bharati	Lohithanayaka	Female	Landless Farmer
9			Ghayithri	Lokhanayaka	Female	Landless Farmer
10			Mohanakumari	Puttanayaka	Female	Landless Farmer
11			Jayamma	Ramanayaka	Female	Landless Farmer
12			Savithamma	Chandranayaka	Female	Landless Farmer
13			Parvati	Shivappanayaka	Female	Large Farmer
14			Savithri	Kumaranayaka	Female	Landless Farmer
1			Bantenalli	Veerabadreshwara navasakshara sangha	Kalamamma	Mallesh
2	Rukmini	Virupaksha			Female	Landless Farmer
3	Sakamma	Shivegowda			Female	Landless Farmer
4	Bhagya	Chandramma			Female	Landless Farmer
5	Padmamma	Siddamallanna			Female	Landless Farmer
6	Hemalatha	Kumar			Female	Landless Farmer
7	Swathi	Manjegowda			Female	Landless Farmer
8	Yashaswini	Sumithra			Female	Landless Farmer
9	Hemavathi	Jagadeesh			Female	Landless Farmer
10	T Lalitha	Kotegowda			Female	Landless Farmer
11	Jayanti	Chikkegowda			Female	Landless Farmer
12	Rekha	Dharmegowda			Female	Landless Farmer
13	Rathna	Devaraju			Female	Large Farmer
14	Puttamma	Rangegowda			Female	Landless Farmer
1	Kodihalli	Gelathi SHG	Kamala	Dasayya	Female	Landless Farmer
2			Radamma	Shivayya	Female	Landless Farmer
3			Gangamma	Suresh	Female	Landless Farmer
4			Suda	Venkatesh	Female	Landless Farmer
5			Pushpavati	Basavaraj	Female	Landless Farmer
6			Nagrathna	Mudlayya	Female	Landless Farmer
7			devamma	puppayya	Female	Landless Farmer
8			Shantamma	Kariyayya	Female	Landless Farmer
9			Shantamma	Devaraju	Female	Landless Farmer
10			Lalithamma	Badrayya	Female	Landless Farmer
11			Gangamma	Ramayya	Female	Landless Farmer
12			Yashodamma	Kariyayya	Female	Landless Farmer
13			Bhagya	Devaraju	Female	Large Farmer
14			Chikkamma	Puppayya	Female	Landless Farmer
15			Sharadamma	Basavanayaka	Female	Landless Farmer

Sl No	Village Name	Self Help Group Name	Name of Member	Father/Husband Name	Gender	Landholding Category (Landless Farmer/ Large Farmer/Marginal Farmer/ Small Farmer)
1	Savasihalli	Adhi shakthi Navasakshara SHG	Bhagya	Bairshetty	Female	Small Farmer
2			Minakshi	Nanjundegowda	Female	Small Farmer
3			Kanya	Krishnegowda	Female	Small Farmer
4			Kamalamma	Kanthashetty	Female	Small Farmer
5			Veena	Kumar S D	Female	Small Farmer
6			Dakshayini	Krishnashetty	Female	Small Farmer
7			Kamalamma	Hanumathshetty	Female	Small Farmer
8			Jayalakshamma	Sheshashetty	Female	Small Farmer
9			Savitha	Murthy	Female	Small Farmer
10			Jayamma	Annappashetty	Female	Small Farmer
11			Siddamma	Haralashetty	Female	Small Farmer
12			Vanajakshi	Basavashetty	Female	Small Farmer
13	Savasihalli	Adhi shakthi Navasakshara SHG	Shardhamma	Manjshetty	Female	Small Farmer
14			Pushpavathi	Rangaswamy	Female	Small Farmer
15			Shardha	Shanthshetty	Female	Small Farmer
16			Jayamma	Prakash	Female	Small Farmer
17			Gowramma	Rangegowda	Female	Small Farmer
1	Savasihalli	Vidya Shree Shakthi SHG	S V Bhagya	R M Shrikanta Murthy	Female	Small farmer
2			Gowramma	Rangegowda	Female	Small farmer
3			Jayalakshmi	Sheshashetty	Female	Small farmer
4			Usha	Dharma	Female	Small farmer
5			S V Vimala	B A Virupakshappa	Female	Small farmer
6			Siddamma	Hallshetty	Female	Small farmer
7			Chethana	Vijaykumar	Female	Small farmer
8			Prema	Renukaiah	Female	Small farmer
9			Rangamma		Female	Small farmer
10			Chandramma	Chandrashetty	Female	Small farmer
11			Rathnamma	Puttaraju	Female	Small farmer
12			Bharathi	Chandraiaha	Female	Small farmer
13			Roopa	Kantharaju	Female	Small farmer
1			Shivamma	Shivappa	Female	Small Farmer
2			Parwathamma	Rajashekhar	Female	Small Farmer
3			Lalitha		Female	Small Farmer
4			Nilamma	Siddamallappa	Female	Small Farmer
5			Chandrakala	Somegowda	Female	Small Farmer
6			Mangala	Chandrashekhar	Female	Small Farmer

Sl No	Village Name	Self Help Group Name	Name of Member	Father/Husband Name	Gender	Landholding Category (Landless Farmer/ Large Farmer/Marginal Farmer/ Small Farmer)
7	Komaranahalli	Shree Devi Stri Shakthi SHG	Parwathamma	Malleshappa	Female	Small Farmer
8			Suvarna	Shivashankrappa	Female	Small Farmer
9			Sundramma	Nanjeshappa	Female	Small Farmer
10			Lilavathi	Vishwanath	Female	Small Farmer
11			Mahalingamma	Rajappa	Female	Small Farmer
12			Rathnamma	Shivakumar	Female	Small Farmer
13			Sarwamangala	Basavaraju	Female	Small Farmer
14			Eramma	Veeregowda	Female	Small Farmer
15			Sarojamma	Chikkaiah	Female	Small Farmer
16			Manjula	Nataraju	Female	Small Farmer
17			Yashodhamma	Basavarajappa	Female	Small Farmer
18			Kamamma	Prakash	Female	Small Farmer
19			Shobha	Nilakantappa	Female	Small Farmer
20				Halappa	Female	Small Farmer
1	Savasihalli	Kaveri Stri Shakthi SHG	Gangamma	Manjunatha	Female	Small Farmer
2			Mamatha	Rangaswamy	Female	Small Farmer
3			Saganamma	Nagaiah	Female	Small Farmer
4			Chanamma	Saganaiah	Female	Small Farmer
5			Sundramma	Nirwanaiah	Female	Small Farmer
6			thimamma	Shivanna	Female	Small Farmer
7			Nagarathamma	Revanna	Female	Small Farmer
8			Lolakshi	Shivanna	Female	Small Farmer
9			Roopa	Kantharaju	Female	Small Farmer
10			Sunitha	Ramswamy	Female	Small Farmer
11			Ramya	Nemaraju	Female	Small Farmer
12			Kusuma	Ramesh	Female	Small Farmer
13			Nila	Mallesh	Female	Small Farmer
14			Gowamma	Veerbhadrachiah	Female	Small Farmer
15			Dhanalakshmi	Umesh	Female	Small Farmer
16			Lakshamma	Rajaiah	Female	Small Farmer
17			Yashodha	Rajaiah	Female	Small Farmer
18			Chandramma	Kumar	Female	Small Farmer
19			Kusumma	Kumar	Female	Small Farmer
20			Kamamma	Shankraiah	Female	Small Farmer
21			Roopa	Nagaiah	Female	Small Farmer
1			Sarojamma	Kenchaiah	Female	Small Farmer
2			Kusuma	Ramesh	Female	Small Farmer
3			Pushpa	Kantharaju	Female	Small Farmer
4			Nila	Mallik	Female	Small Farmer

Sl No	Village Name	Self Help Group Name	Name of Member	Father/Husband Name	Gender	Landholding Category (Landless Farmer/ Large Farmer/Marginal Farmer/ Small Farmer)
5	Savasihalli	Kariyamma Raggi Bellegarara SHG	Kusuma	Thirthesh	Female	Small Farmer
6			Shivamma	Somaiah	Female	Small Farmer
7			Devamma	Kumarswamy	Female	Small Farmer
8			Gowramma	Verbhadrariah	Female	Small Farmer
9			Rekha	Mohan kumar	Female	Small Farmer
10			Malamma	Thimaiah	Female	Small Farmer
11			Yashodha	Rajaiah	Female	Small Farmer
12			Jayamma	Ramswamy	Female	Small Farmer
13			Chandrakala	Kumar	Female	Small Farmer
14			Rajamma	Mallesh	Female	Small Farmer
15			Gangamma	Mallesh	Female	Small Farmer
16			Kamala	Rangaswamy	Female	Small Farmer
17			Saritha	Thimaiah	Female	Small Farmer
18			Gowramma	Mukundaiah	Female	Small Farmer
19	Shwetha	Eraiah	Female	Small Farmer		
20	Shardha	Puttaraju	Female	Small Farmer		
1	Harubihalli	Gowramma SHG	Chandramma	Ramegowda	Female	Small Farmer
2			Mahalakshi	Chandregowda	Female	Small Farmer
3			Shobha	Suresh	Female	Small Farmer
4			Sarojamma	Moregowda	Female	Small Farmer
5			Komala		Female	Small Farmer
6			Kusuma	Puttegowda	Female	Small Farmer
7			Minakshi	Chandregowda	Female	Small Farmer
8			Nethra	Guruswamy	Female	Small Farmer
9			Vanajakshi	Ningaraju	Female	Small Farmer
10			Bhagya	Sudeep	Female	Small Farmer
11			Nagarathna	Umesh	Female	Small Farmer
12			Sujatha	Nagesh	Female	Small Farmer
13			Malathi	Annegowda	Female	Small Farmer
14			Vishalakshi	Ramegowda	Female	Small Farmer

3.Institution Building and Project Management

[Chapter - III] 3.7 User Groups (UGs) Details

SI No	Village Name	Users Group Name	Users Group Code	Group Formation Date (DD/MM/YYYY)	Number of Males	Number of Females
1	Adavi Bantenhalli	Adavi Bantenhalli		18.01.2022	15	5
2	Bettadalur	Bettadalur		18.01.2023	16	4
3	Dasagodanahalli	Dasagodanahalli		18.01.2022	17	3
4	Mayagondanahalli	Mayagondanahalli		18.01.2023	18	2
5	Kodihalli	Kodihalli		18.01.2025	16	4
6	Adaguru	Adaguru		18.01.2026	18	2
7	Ilenahalli	Ilenahalli		18.01.2027	16	4
8	Kyatanakere	Kyatanakere		18.01.2028	17	3
9	Idalli Kaval 1	Idalli Kaval 1		19.01.2022	15	5
10	Ganguru	Ganguru		19.01.2023	13	7
11	Savasihalli	Savasihalli		18.01.2022	17	2
12	Holabagere	Holabagere		17.01.2022	14	5
13	Yalahanka	Yalahanka		18.01.2022	16	3
14	Ponnathapura	Ponnathapura		18/01/2022	19	0
15	Ponnathapura	Ponnathapura		19/01/2022	18	1
16	Kyatlapura	Kyatlapura		17/01/2022	14	5
17	Chikkanahalli	Chikkanahalli		17.01.2022	18	1
18	Cheelanayakanahalli	Cheelanayakanahalli		18.01.2022	15	4
19	Halebeedu	Halebeedu		19.01.2022	19	1
20	Kattesomanahalli	Kattesomanahalli		18.01.2022	18	2
21	Halebeedu	Halebeedu		19.01.2022	20	0
22	Kattesomanahalli 2	Kattesomanahalli 2		18.01.2022	18	2
23	Kashipura	Kashipura		18.01.2022	19	1
24	Thirumanahalli	Thirumanahalli		19.01.2022	15	5
25	Idalakavalu 2	Idalakavalu 2		17.01.2022	20	0
26	Umadevihalli	Umadevihalli		18.01.2022	14	5
27	Gattadahalli	Gattadahalli		17.01.2022	16	4
28	Gattadahalli	Gattadahalli		18.01.2022	18	2
29	Sanenahalli	Sanenahalli		19.01.2022	19	1
30	Sanenahalli	Sanenahalli		17.01.2022	16	4
31	Idalakavalu 2	Idalakavalu 2		18.01.2022	15	5
32	Hulikere	Hulikere		18.01.2022	18	2
33	Hulikere	Hulikere		18.01.2022	13	7
34	Rajagere	Rajagere		19.01.2022	17	3
35	Rajagere	Rajagere		19.01.2022	15	5
36	Kodihalli	Kodihalli		18.01.2022	17	3
37	Halebeedu	Halebeedu		19.01.2022	17	3
38	Kattesomanahalli	Kattesomanahalli		19.01.2022	17	3

3. Institution Building and Project Management

[Chapter - III] 3.7A User Group Member (UG) Details

Sl No	Village Name	User Group Name	Name of Farmer	Father/Husband Name	Farmer Code	Gender	Landholding Category (Landless Farmer/ Large Farmer/Marginal Farmer/ Small Farmer)	Caste Category (SC/ST/Others/Minorities/OBC/BC-1/BC-2/Gen/EBC)	BPL (Yes/No)
1	Adavi Bantenhalli	Adavi Bantenhalli	Ramesh	Dyavegowda		Male	Small Farmer	genral	yes
2			Umesh	Hanumegowda		Male	Small Farmer	genral	yes
3			Kamamma	Malleshappa		Female	Small Farmer	genral	yes
4			Gangamma	Mallegowda		Female	Small Farmer	genral	yes
5			Giddegowda	Lakkegowda		Male	Small Farmer	genral	yes
6			Guruswamygowda	Late Dyavegowda		Male	Small Farmer	genral	yes
7			Chandrashekhar A P	Puttaswamy Gowda		Male	Small Farmer	genral	yes
8			Chandregowda	Thirumallegowda		Male	Small Farmer	genral	yes
9			Jayamma	Rangegowda		Female	Small Farmer	genral	yes
10			Javaregowda	Sannegowda		Male	Small Farmer	genral	yes
11			Thimmegowda	Eregowda		Male	Small Farmer	genral	yes
12			Dyavamma	Chikegowda		Female	Small Farmer	genral	yes
13			Nagesh	Sannabasappa		Male	Small Farmer	genral	yes
14			Ningegowda	Doddegowda		Male	Small Farmer	genral	yes
15			Puttaraju	Somegowda		Male	Small Farmer	genral	yes
16			B S Mallesh	Siddegowda		Male	Small Farmer	genral	yes
17			Manjula	Muddegowda		Female	Small Farmer	genral	yes
18			B A Shadakshari	Annegowda		Male	Small Farmer	genral	yes
19			B T Shivaprakash	Thimmegowda		Male	Small Farmer	genral	yes
20			Boregowda	Honnegowda		Male	Small Farmer	genral	yes
1	Bettadalur	Bettadalur	Chandrachari	Veerachari		Male	Small Farmer	GM	Yes
2			Anantaraju	Dhanaraju		Male	Small Farmer	GM	Yes
3			Uma	Santhosh		Female	Small Farmer	GM	Yes
4			Kariyaiah	Kadaraiah		Male	Small Farmer	SC	Yes
5			Kantaraju	Narasaiah		Male	Small Farmer	SC	Yes
6			Kumar	Ramegowda		Male	Small Farmer	GM	Yes
7			Krishnashetty	Shankarashetty		Male	Small Farmer	GM	Yes
8			Chikegowda	Javaregowda		Male	Small Farmer	GM	Yes
9			Jayamma	manjegowda		Female	Small Farmer	GM	Yes
10			Nagaratna	Nagaraju		Male	Small Farmer	GM	Yes
11			Narayanachar	Erachar		Male	Small Farmer	GM	Yes
12			Puttanayaka	Kempanayaka		Male	Small Farmer	GM	Yes
13			Puttamma	Lohith Kumar		Female	Small Farmer	GM	Yes
14			B M Palaksha	manjegowda		Male	Small Farmer	GM	Yes
15			Ratamma	Puttasawmigowda		Female	Small Farmer	GM	Yes
16			Ramaiah	Basavaih		Male	Small Farmer	SC	Yes
17			Ramegowda	hanumegowda		Male	Small Farmer	GM	Yes
18			Shantamma	Puttanayaka		Male	Small Farmer	GM	Yes
19			Somashekar	Basavegowda		Male	Small Farmer	GM	Yes
20			Huligowda	Huligowda		Male	Small Farmer	GM	Yes

1	Dasagodanahalli	Dasagodanahalli	Kushal Kumar	A B Nagarajaiah		Male	Small Farmer	SC	Yes
2			Abhishek	Sugandarajaih		Male	Small Farmer	SC	Yes
3			Indushekar	Gangegowda		Male	Small Farmer	GM	Yes
4			Halappa	Gangegowda		Male	Small Farmer	GM	Yes
5			Dhanyakumar	Nabhirajaih		Male	Small Farmer	SC	Yes
6			Chandregowda	Channabasevegowda		Male	Small Farmer	GM	Yes
7			Jayanna	Beeregowda		Male	Small Farmer	GM	Yes
8			Somegowda	Halagegowda		Male	Small Farmer	GM	Yes
9			Kumar	Bairashetty		Male	Small Farmer	GM	Yes
10			Dyavaiah	Masiyaiah		Male	Small Farmer	SC	Yes
11			Dhananjaya	Rudregowda		Male	Small Farmer	GM	Yes
12			Nagarajegowda	Aduguregowda		Male	Small Farmer	GM	Yes
13			Nagesh	Marigowda		Male	Small Farmer	GM	Yes
14			Pankaja	A B Nagarajaiah		Female	Small Farmer	SC	Yes
15			Basamma	Bheemashetty		Female	Small Farmer	GM	Yes
16			Basavarajashetty	Rudrashetty		Male	Small Farmer	GM	Yes
17			Manjaiah	Chikkaih		Male	Small Farmer	SC	Yes
18			Madivalappa	Bairashetty		Male	Small Farmer	GM	Yes
19			Vijayakumar	Anantaramaih		Male	Small Farmer	SC	Yes
20			Lalita	Siddegowda		Female	Small Farmer	GM	Yes

1	Mayagondanahalli	Mayagondanahalli	Eshvaranayaka	Puttanayaka		Male	Small Farmer	GM	Yes
2			Sumanth K M	Mohan Kumar		Male	Small Farmer	GM	Yes
3			K V Mohan Kumar	Veeregowda		Male	Small Farmer	GM	Yes
4			Sateesh	Puppaiah		Male	Small Farmer	SC	Yes
5			Kariyaiah	Gudiyaiiah		Male	Small Farmer	SC	Yes
6			Harasamma	Gangaiah		Female	Small Farmer	GM	Yes
7			K S Kumar	Shivasiddegowda		Male	Small Farmer	GM	Yes
8			K P Hareesh Kumar	K V Parvegowda		Male	Small Farmer	GM	Yes
9			K C Jayakumar	Parvategowda		Male	Small Farmer	GM	Yes
10			K V Shreedhar Kumar	Veeregowda		Male	Small Farmer	GM	Yes
11			Ramaiah	Kariyaiah		Male	Small Farmer	SC	Yes
12			Ramashetty	Doddashetty		Male	Small Farmer	GM	Yes
13			Eregowda	Ningegowda		Male	Small Farmer	GM	Yes
14			Jayappa	Manjegowda		Male	Small Farmer	GM	Yes
15			Mallikashetty	Annappashetty		Male	Small Farmer	GM	Yes
16			Vishvanth	Mallikashetty		Male	Small Farmer	GM	Yes
17			Nanjamma	Huligowda		Female	Small Farmer	GM	Yes
18			K V Malleshappa	Veeregowda		Male	Small Farmer	GM	Yes
19			Nataraju	Nanjegowda		Male	Small Farmer	GM	Yes
20			Timmaiah	Lakshmaiah		Male	Small Farmer	SC	Yes

1	Kodihalli	Kodihalli	Rajashetty	Dyavashetty		Male	Small Farmer	GM	Yes
2			Somashekar	Halargowda		Male	Small Farmer	GM	Yes
3			Shivamma	Rangashetty		Female	Small Farmer	GM	Yes
4			Nagesh	Bhorannagowda		Male	Small Farmer	GM	Yes
5			Chikkamma	Veerabhadraiah		Female	Small Farmer	GM	Yes
6			mallamma	Kariyaiah		Female	Small Farmer	SC	Yes
7			Bhorannagowda	Timmegowda		Male	Small Farmer	GM	Yes
8			Sateesh	Bhorannagowda		Male	Small Farmer	GM	Yes
9			Shivaiah	Rachaiiah		Male	Small Farmer	SC	Yes
10			Chamndrappa	Rachaiiah		Male	Small Farmer	SC	Yes
11			Kumaraswami	Range Gowda		Male	Small Farmer	GM	Yes
12			Manjamma	Kenchegowda		Female	Small Farmer	GM	Yes
13			Channabasavegowda	Nanjegowda		Male	Small Farmer	GM	Yes
14			Sheedharamurthy	K V Veeregowda		Male	Small Farmer	GM	Yes
15			Channabasavegowda	Nanjegowda		Male	Small Farmer	GM	Yes
16			K V Chandregowda	K T Veeregowda		Male	Small Farmer	GM	Yes
17			Shivalingappa	Honnegowda		Male	Small Farmer	GM	Yes
18			Shankrappa	Honnegowda		Male	Small Farmer	GM	Yes
19			Virupakshappa	Honnegowda		Male	Small Farmer	GM	Yes
20			Siddegowda	Halargowda		Male	Small Farmer	GM	Yes
1	Adaguru	Adaguru	Hareesh	Shivarudregowda		Male	Small Farmer	GM	Yes
2			Udayakumar	Range Gowda		Male	Small Farmer	GM	Yes
3			A S Kantaraju	Siddegowda		Male	Small Farmer	GM	Yes
4			A S Sateesh	Siddegowda		Male	Small Farmer	GM	Yes
5			A S Hareesh	Siddalingegowda		Male	Small Farmer	GM	Yes
6			A G Indushekar	Gangegowda		Male	Small Farmer	GM	Yes
7			Chandrashekar	Alagegowda		Male	Small Farmer	GM	Yes
8			T Manu	Totappa		Male	Small Farmer	GM	Yes
9			Devegowda	Devegowda		Male	Small Farmer	GM	Yes
10			A C Dharanendra	Chandrasetty		Male	Small Farmer	GM	Yes
11			Basavaraju	Halegowda		Male	Small Farmer	GM	Yes
12			Bhagya	Nalaraju		Female	Small Farmer	GM	Yes
13			Madhukar	Beeregowda		Male	Small Farmer	GM	Yes
14			Mallesh	Shivananjegowda		Male	Small Farmer	GM	Yes
15			Veeregowda	Basavegowda		Male	Small Farmer	GM	Yes
16			Shantaraju	Bheemashetty		Male	Small Farmer	GM	Yes
17			Siddananjappa	Siddaveeraiah		Male	Small Farmer	GM	Yes
18			Sahana	Paramesh K B		Female	Small Farmer	GM	Yes
19			Halappa	Gangegowda		Male	Small Farmer	GM	Yes
20			Suresh	Beeregowda		Male	Small Farmer	GM	Yes

1	Ilenahalli	Devegowda	Marigowda	12/1.		Male	Small Farmer	GM	Yes
2			Timmegowda	10/2.		Male	Small Farmer	GM	Yes
3			Mahdevaiah	4/4.		Female	Small Farmer	GM	Yes
4			Basavaiah	4/7.		Male	Small Farmer	GM	Yes
5			Bveerananjegowda	5/28.		Female	Small Farmer	GM	Yes
6			Rangegowda	16/2.		Male	Small Farmer	GM	Yes
7			Ramegowda	16/1.		Male	Small Farmer	GM	Yes
8			Halagegowda	5/4.		Male	Small Farmer	GM	Yes
9			Rangegowda	16/2.		Male	Small Farmer	GM	Yes
10			Rangegowda	9		Male	Small Farmer	GM	Yes
11			Rangegowda	11/3.		Male	Small Farmer	GM	Yes
12			Beeregowda	12/2.		Male	Small Farmer	GM	Yes
13			Maridyavegowda	3/4.		Male	Small Farmer	GM	Yes
14			Beeregowda	13/3.		Female	Small Farmer	GM	Yes
15			Dyavegowda	12/6.		Female	Small Farmer	GM	Yes
16			Rangegowda	11/4.		Male	Small Farmer	GM	Yes
17			Rudregowda	4/18.		Male	Small Farmer	GM	Yes
18			Rangegowda	11/2.		Male	Small Farmer	GM	Yes
19			Shantaveeregowda	4/5.		Male	Small Farmer	GM	Yes
20			Shantaveeregowda	4/5.		Male	Small Farmer	GM	Yes

1	Kyatanakere	Kyatanakere	Venkatappa	Nanjashetty		Male	Small Farmer	GM	Yes
2			Eregowda	Channaveeregowda		Male	Small Farmer	GM	Yes
3			Kamamma	Chandregowda		Female	Small Farmer	GM	Yes
4			K S Chandrappa	Shattappa		Male	Small Farmer	GM	Yes
5			K V Parameshvara	Veeregowda		Male	Small Farmer	GM	Yes
6			K B Palakshappa	Veeregowda		Male	Small Farmer	GM	Yes
7			K H Ramshetty	Hanumashetty		Male	Small Farmer	SC	Yes
8			K P Siddegowda	Puppegowda		Male	Small Farmer	GM	Yes
9			K B Jagadheesha	Basalingegowda		Male	Small Farmer	GM	Yes
10			K H Ramshetty	Hanumashetty		Male	Small Farmer	SC	Yes
11			Chandrashetty	Veerabhadrashetty		Male	Small Farmer	SC	Yes
12			Gangadharappa	Veeregowda		Male	Small Farmer	GM	Yes
13			Chikkamma	Karishetty		Female	Small Farmer	GM	Yes
14			Jayamma	Krushnashetty		Female	Small Farmer	GM	Yes
15			Javarashetty	Timmashetty		Male	Small Farmer	SC	Yes
16			Nanjashetty	Manjashetty		Male	Small Farmer	SC	Yes
17			Nagaraju	Siddegowda		Male	Small Farmer	GM	Yes
18			Basavaraju	Govindappa		Male	Small Farmer	GM	Yes
19			Bhagirathamma	Halappa		Male	Small Farmer	GM	Yes
20			Mallikarjuna	Puppegowda		Male	Small Farmer	GM	Yes

1	Ganguru	Ganguru	Kariyaiah	Kariyaiah		Male	Small Farmer	SC	Yes
2			J N Papanna	Nagegowda		Male	Small Farmer	GM	Yes
3			Sumitra	Nanjundegowda		Female	Small Farmer	GM	Yes
4			Thimmaiah	Kariyaiah		Male	Small Farmer	SC	Yes
5			J B Rangepowda	Bommegowda		Male	Small Farmer	GM	Yes
6			J N ravi	Gaviyamma		Male	Small Farmer	GM	Yes
7			Ramesha	Devegowda		Male	Small Farmer	GM	Yes
8			Sumitra	Junjegowda		Female	Small Farmer	GM	Yes
9			Mamata	Ramesh		Female	Small Farmer	GM	Yes
10			J M Lakshmegowda	Marigowda		Male	Small Farmer	GM	Yes
11			Veerabhadregowda	Thimmegowda		Male	Small Farmer	GM	Yes
12			Ramegowda	Nanjegowda		Male	Small Farmer	GM	Yes
13			Mangala	Topegowda		Female	Small Farmer	GM	Yes
14			Geetha	Dhananjaya		Female	Small Farmer	GM	Yes
15			Ramegowda	Nagegowda		Male	Small Farmer	GM	Yes
16			Sannegowda	Mudalagirigowda		Male	Small Farmer	GM	Yes
17			Shobha	G T Shivegowda		Female	Small Farmer	GM	Yes
18			Sundramma	Ramegowda		Female	Small Farmer	GM	Yes
19			Kullegowda	Eregowda		Male	Small Farmer	GM	Yes
20			Mallegowda	Thimmegowda		Male	Small Farmer	GM	Yes

1	Idalli Kaval 1	Idalli Kaval 1	Anandegowda	Ramegowda		Male	Small Farmer	GM	Yes
2			Kavita	Dinesh		Female	Small Farmer	GM	Yes
3			Chandramma	Mahalingappa		Female	Small Farmer	GM	Yes
4			Jayamma	Veerabhadregowda		Female	Small Farmer	GM	Yes
5			G K Ravi	Kullegowda		Male	Small Farmer	GM	Yes
6			Jeenaiah	Dasaiah		Male	Small Farmer	GM	Yes
7			Dhakshinamurthy	Siddegowda		Male	Small Farmer	GM	Yes
8			Devaraju	Basavegowda		Male	Small Farmer	GM	Yes
9			Nanjundegowda	Mallegowda		Male	Small Farmer	GM	Yes
10			Naganayka	Channabasavanayka		Male	Small Farmer	GM	Yes
11			Nemaraju	Sannegowda		Male	Small Farmer	GM	Yes
12			Puttegowda	Huligowda		Male	Small Farmer	GM	Yes
13			Bheemanayka	Tejanayka		Male	Small Farmer	GM	Yes
14			Mogannanayka	Ranganayka		Male	Small Farmer	GM	Yes
15			Moganna	Rajegowda		Female	Small Farmer	GM	Yes
16			Ranganayka	Kareeyanayka		Male	Small Farmer	GM	Yes
17			Rangaswami	Dasaiah		Male	Small Farmer	SC	Yes
18			Lakshamma	Eradimmegowda		Female	Small Farmer	GM	Yes
19			Shashidharappa	Honnegowda		Male	Small Farmer	GM	Yes
20			Sannadasaiah	Timmaiah		Male	Small Farmer	SC	Yes

1	Savasihalli	Savasihalli	A S Kantharaju	Siddappashetty		Male	Small Farmer	Genral	Yes
2			Annappashetty	Ningashetty		Male	Small Farmer	Genral	Yes
3			R Kirthakumar	Raghavachari		Male	Small Farmer	Genral	Yes
4			Eraiah	Chikkaiah		Male	Small Farmer	Genral	Yes
5			Umesh	Muddaiah		Male	Small Farmer	Genral	Yes
6			A B Sarwamangala	Hallappa		Female	Small Farmer	Genral	Yes
7			S R Rudresh	Revannaiah		Male	Small Farmer	Genral	Yes
8			S S Krishnamurthy	S K Suryanarayappa		Male	Small Farmer	Genral	Yes
9			S S nagendra	S K Suryanarayappa		Male	Small Farmer	Genral	Yes
10			S R Manjshetty	Rudreshetty		Male	Small Farmer	Genral	Yes
11			S N Sheshaiah	Narasaiah		Male	Small Farmer	Genral	Yes
12			S N Nilakantiah	Nanjaiah		Male	Small Farmer	Genral	Yes
13			S S Shivamurthy	Siddappashetty		Male	Small Farmer	Genral	Yes
14			Kumarswamy	Siddappashetty		Male	Small Farmer	Genral	Yes
15			S K Madusudhan	Bhimrao		Male	Small Farmer	Genral	Yes
16			S D Kumar	Doddashetty		Male	Small Farmer	Genral	Yes
17			Omkaraiiah	Late Rudraiah		Male	Small Farmer	Genral	Yes
18			Kariaiah	Dasaiah		Male	Small Farmer	Genral	Yes
19			Kanthamani	K N Mallikarjuna		Female	Small Farmer	Genral	Yes

1	Holabagere	Holabagere	Satheesh H G	late Govindaramanaika		Male	Small Farmer	St	Yes
2			Narayanaswamy H T	H Thimanna		Male	Small Farmer	Genral	Yes
3			Anusuya	Gangadharaiah H V		Female	Small Farmer	Genral	Yes
4			Ashok kumar	Jinachandra		Male	Small Farmer	Genral	Yes
5			Mohan kumar	Ananthrajaiah		Male	Small Farmer	Genral	Yes
6			Kamamma	Gangadgarappa		Female	Small Farmer	Genral	Yes
7			Krishnegowda	Dyavegowda		Male	Small Farmer	Genral	Yes
8			Chandregowda	Dyavegowda		Male	Small Farmer	Genral	Yes
9			Nilamma	Keshavanaika		Female	Small Farmer	St	Yes
10			Nemegowda	Dyavegowda		Male	Small Farmer	Genral	Yes
11			Prakash	Mallappashetty		Male	Small Farmer	Genral	Yes
12			Prasannakumar	annantharajaiah		Male	Small Farmer	Genral	Yes
13			B S Prakash	Somashekhar		Male	Small Farmer	Genral	Yes
14			Yashodhamma	Dharmegowda		Female	Small Farmer	Genral	Yes
15			Rangappa	Rangappa		Male	Small Farmer	Genral	Yes
16			Rangamma	Annappanaika		Female	Small Farmer	St	Yes
17			Shivakumar	Dharmegowda		Male	Small Farmer	Genral	Yes
18			Shadashivaiah	Late Gangaiah		Male	Small Farmer	Genral	Yes
19			H D Chethan	H B Devaraju		Male	Small Farmer	Genral	Yes

1	Ponnathapura	Ponnathapura	Annapp	Doddaiah		Male	Small Farmer	GM	Yes
2			Onkarappa	Nanjegowda		Male	Small Farmer	GM	Yes
3			K. P Ashoka	Puppanashetty		Male	Small Farmer	GM	Yes
4			K. P Eshwarappa	Puppanashetty		Male	Small Farmer	GM	Yes
5			K. R Annappa	K. C Rudregowda		Male	Small Farmer	GM	Yes
6			Giriappa	Late Saganappa		Male	Small Farmer	GM	Yes
7			Chandrashekhara	Nanjegowda		Male	Small Farmer	GM	Yes
8			Nanjundappa	Mallegowda		Male	Small Farmer	GM	Yes
9			Paapaiah	Doddiah		Male	Small Farmer	SC	Yes
10			P M Shanthakumar	P V Mallegowda		Male	Small Farmer	GM	Yes
11			Puttamallappa	Jayalingappa		Male	Small Farmer	GM	Yes
12			Ravi	Siddegowda		Male	Small Farmer	GM	Yes
13			Rajaiah	Doddiraiah		Male	Small Farmer	SC	Yes
14			Vasanthakumar	Jayalinagappa		Male	Small Farmer	GM	Yes
15			Virupaksha	Rajappa		Male	Small Farmer	GM	Yes
16			Shankarashetty	Shivamallappashetty		Male	Small Farmer	GM	Yes
17			Shanthakumara	Mallegowda		Male	Small Farmer	GM	Yes
18			Shivaiah	Late Saganaiah		Male	Small Farmer	SC	Yes
19			C.M Chandrashekara	Lat Malleshappa		Male	Small Farmer	GM	Yes

1	Ponnathapura	Ponnathapura	Eshwara P S	Siddegowda		Male	Small Farmer	GM	Yes
2			Krigowda	Biregowda		Male	Small Farmer	GM	Yes
3			K. P Mallikarjuna	Puppanashetty		Male	Small Farmer	GM	Yes
4			K. S Lingappa	Shivappa		Male	Small Farmer	GM	Yes
5			Gangashetty	Shivamallashetty		Male	Small Farmer	GM	Yes
6			Chandregowda	virabhadregowda		Male	Small Farmer	GM	Yes
7			Channegowda	Girigowda		Male	Small Farmer	GM	Yes
8			Chinnivadabovi	Late Venkatabovi		Male	Small Farmer	SC	Yes
9			Tharanatha	Siddegowda		Male	Small Farmer	GM	Yes
10			Dyavaiah	Doddaiah		Male	Small Farmer	SC	Yes
11			Nanjegowda	Siddegowda		Male	Small Farmer	GM	Yes
12			Navinakumar	H. N Rudregowda		Male	Small Farmer	GM	Yes
13			Nagaraju	Mallegowda		Male	Small Farmer	GM	Yes
14			P R Virupaksha	Rajppa		Male	Small Farmer	GM	Yes
15			P N Mohankumara	Nagabhushana		Male	Small Farmer	GM	Yes
16			P N Venkataswamy	Late Nanjabovi		Male	Small Farmer	SC	Yes
17			Mallesha	Rudrgowda		Male	Small Farmer	GM	Yes
18			Mahesha	Nanjegowda		Male	Small Farmer	GM	Yes

1	Kyatlapura	Kyatlapura	A S Renuka	K C Basavaraju		Female	Small Farmer	GM	Yes
2			Beregowda	Siddegowda		Male	Small Farmer	GM	Yes
3			Dodda	Dyavarasa		Male	Small Farmer	SC	Yes
4			Eregowda	beregowda		Male	Small Farmer	GM	Yes
5			Gangegowda	Beregowda		Male	Small Farmer	GM	Yes
6			Geetha	Puppegowda		Female	Small Farmer	GM	Yes
7			Gowramma	krishnegowda		Female	Small Farmer	GM	Yes
8			Jayamma	Erappa		Female	Small Farmer	GM	Yes
9			K C Basavaprakash	C Puttegowda		Male	Small Farmer	GM	Yes
10			K C Shivamdegowda	Channabasavegowda		Male	Small Farmer	GM	Yes
11			Malesha	Rangegowda		Male	Small Farmer	GM	Yes
12			Mallesha	Rangegowda		Male	Small Farmer	GM	Yes
13			Manjegowda	Rangegowda		Male	Small Farmer	GM	Yes
14			Rajashekarappa	Nanjegowda		Male	Small Farmer	GM	Yes
15			Rudresha	Gangadharappa		Male	Small Farmer	GM	Yes
16			Sharadamma	Eregowda		Female	Small Farmer	GM	Yes
17			Shivakumara	Putta Rudrappa		Male	Small Farmer	GM	Yes
18			Subbegowda	Eregowda		Male	Small Farmer	GM	Yes
19			Surendarkumar	C Puttegowda		Male	Small Farmer	GM	Yes

1	Yalahanka	Yalahanka	Kamala	Ramegowda		Female	Small Farmer	GM	Yes
2			Krishna	manjabhovi		Male	Small Farmer	GM	Yes
3			Gangamma	Malaiah		Female	Small Farmer	SC	Yes
4			Chandregowda	muddegowda		Male	Small Farmer	GM	Yes
5			Jayalakshamma	Kallaiah		Male	Small Farmer	SC	Yes
6			Thammegowda	Nanjegowda		Male	Small Farmer	GM	Yes
7			Nagaraju B C	Sannachannaiah		Male	Small Farmer	SC	Yes
8			Nagaraju	Eregowda		Male	Small Farmer	GM	Yes
9			Nirmala	Somashekar C M		Female	Small Farmer	GM	Yes
10			Neelakantegowda	Nangjegowda		Male	Small Farmer	GM	Yes
11			Prakash	Nirvanaiah		Male	Small Farmer	SC	Yes
12			B N Eshwarappa	B K Ningegowda		Male	Small Farmer	GM	Yes
13			Beeregowda	Chowdegowda		Male	Small Farmer	GM	Yes
14			Manjegowda	Dyavegowda		Male	Small Farmer	GM	Yes
15			Mallesha	Dyavaiah		Male	Small Farmer	SC	Yes
16			Moganna	Nirvanaiah		Male	Small Farmer	SC	Yes
17			Rajegowda	Beregowda		Male	Small Farmer	GM	Yes
18			Siddegowda	Chowdegowda		Male	Small Farmer	GM	Yes
19			Sollapuri	Guruvabhovi		Male	Small Farmer	SC	Yes

1	Chikkanahalli	Chikkanahalli	Basavaraju	Mallegowda		Male	Small Farmer	GM	Yes
2			Bommegowda	Basavegowda		Male	Small Farmer	GM	Yes
3			C B Chidananda	Bommegowda		Male	Small Farmer	GM	Yes
4			C H Gowregowda	Huligowda		Male	Small Farmer	GM	Yes
5			C Mamatha	Late Chandregowda		Female	Small Farmer	GM	Yes
6			C P Keshavamurthy	Premegowda		Male	Small Farmer	GM	Yes
7			C R Lingappa	Rudregowda		Male	Small Farmer	GM	Yes
8			C S Rajashekara	Siddaiah		Male	Small Farmer	SC	Yes
9			C V Mohana Kumara	Veeratthegowda		Male	Small Farmer	GM	Yes
10			Chandregowda	Thimmegowda		Male	Small Farmer	GM	Yes
11			Dinesha	Gangegowda		Male	Small Farmer	GM	Yes
12			Era Bhadraiah	Siddaiah		Male	Small Farmer	SC	Yes
13			Kumar	Bommegowda		Male	Small Farmer	GM	Yes
14			Neela Kantaiah	Veerannaiah		Male	Small Farmer	SC	Yes
15			Nirvanaiah	Siddaiah		Male	Small Farmer	SC	Yes
16			Rangaswamy	Thimmegowda		Male	Small Farmer	GM	Yes
17			Shankaregowda	Channegowda		Male	Small Farmer	GM	Yes
18			Veerabasavegowda	Basavegowda		Male	Small Farmer	GM	Yes
19			Veeregowda	Basavegowda		Male	Small Farmer	GM	Yes
1	Cheelanayakanahalli	Cheelanayakanahalli	Ashoka S/o	Late Channegowda		Male	Small Farmer	GM	Yes
2			Umesha S/o	Channegowda		Male	Small Farmer	GM	Yes
3			Kavitha C. G S/o	C. H Gowregowda		Male	Small Farmer	GM	Yes
4			Kalegowda S/o	Late Mallegowda		Male	Small Farmer	GM	Yes
5			Ganjendra S/o	Siddamallappa		Male	Small Farmer	GM	Yes
6			Chandregowda S/o	Basavegowda		Male	Small Farmer	GM	Yes
7			Channamma W/o	Chikkiregowda		Female	Small Farmer	GM	Yes
8			Puppegowda S/o	Thimmegowda		Male	Small Farmer	GM	Yes
9			Bettegowda S/o	Chikkegowda		Male	Small Farmer	GM	Yes
10			Bommegowda S/o	Late Thimmegowda		Male	Small Farmer	GM	Yes
11			Yashodha W/o	Basavegowda		Female	Small Farmer	GM	Yes
12			Revanna S/o	Late Huligowda		Male	Small Farmer	GM	Yes
13			Virbhdraiah S/o	Siddaiah		Male	Small Farmer	Sc	Yes
14			Shivarudregowda S/o	Nanjegowda		Male	Small Farmer	GM	Yes
15			C. S Kalavathi W/o	Late C. M Honnegowda		Female	Small Farmer	GM	Yes
16			S. B Mahesha S/o	Late Basavegowda		Male	Small Farmer	GM	Yes
17			C. Mamatha W/o	Late Chandreshkhar		Female	Small Farmer	GM	Yes
18			. N Lokesha S/o	Ningegowda		Male	Small Farmer	GM	Yes
19			. V Mohanakumara S/o	Viratthegowda		Male	Small Farmer	GM	Yes

1	Halebeedu	Halebeedu	Krishnamurthy	Papaiah		Male	Small Farmer	GM	Yes
2			Gangadhariah	Basavegowda		Male	Small Farmer	GM	Yes
3			Jayanna	Late Puppaiiah		Male	Small Farmer	SC	Yes
4			Jayanna	Siddappa		Male	Small Farmer	GM	Yes
5			B. B Eshvarappa	Byrappa		Male	Small Farmer	GM	Yes
6			B. B Somashekhara	Basavegowda		Male	Small Farmer	GM	Yes
7			Manjappa	Erabhadregowda		Male	Small Farmer	GM	Yes
8			Manunatha	Paapaiah		Male	Small Farmer	SC	Yes
9			Manunatha	Basavaiah		Male	Small Farmer	SC	Yes
10			Mallappa	Siddappa		Male	Small Farmer	GM	Yes
11			Malleshappa	Mallegowda		Male	Small Farmer	GM	Yes
12			Mahalingappa	Byrappa		Male	Small Farmer	GM	Yes
13			Virupakshaiah	Late Nanjaiah		Male	Small Farmer	SC	Yes
14			H. S Eshwarappa	Siddappa		Male	Small Farmer	GM	Yes
15			H. M Chandrashekhar	Mallappa		Male	Small Farmer	GM	Yes
16			H. N Kumarswamy	Nanjaiah		Male	Small Farmer	SC	Yes
17			H. N Rajappa	Nanjaiah		Male	Small Farmer	SC	Yes
18			H. S Dharmappa	Late Siddappa		Male	Small Farmer	GM	Yes
19			H. B Halappa	Basappa		Male	Small Farmer	GM	Yes
1	Kattesomanahalli	Kattesomanahalli	Basavaiah	Rangaiah		Male	Small Farmer	SC	Yes
2			C H Siddegowda	Huligowda		Male	Small Farmer	GM	Yes
3			Chandrashekara	Basavegowda		Male	Small Farmer	GM	Yes
4			Girigowda	Ningegowda		Male	Small Farmer	GM	Yes
5			Gowamma	Shivarudrappa		Female	Small Farmer	GM	Yes
6			Jagadheesha	Bairaiiah		Male	Small Farmer	SC	Yes
7			Jayappa	Shivalingappa		Male	Small Farmer	GM	Yes
8			K N Jagadeesha	Ningegowda		Male	Small Farmer	GM	Yes
9			K R Lokesha	Revappa		Male	Small Farmer	GM	Yes
10			Kalaiah	Chowdaiah		Male	Small Farmer	SC	Yes
11			Kariyaiah	Rangaiah		Male	Small Farmer	SC	Yes
12			Malleshappa	Rudregowda		Male	Small Farmer	GM	Yes
13			Pankaja	Parameshwarappa		Female	Small Farmer	GM	Yes
14			Puppegowda	Eregowda		Male	Small Farmer	GM	Yes
15			Ramesha	Late Jayalingappa		Male	Small Farmer	GM	Yes
16			Ravi K j	K B Jayalingappa		Male	Small Farmer	GM	Yes
17			Shivalingappa	Girigowda		Male	Small Farmer	GM	Yes
18			Siddaiah	Dyavaiah		Male	Small Farmer	SC	Yes
19			Sumithra	Vishwanatha		Male	Small Farmer	GM	Yes
20			Veeregowda	Rudregowda		Male	Small Farmer	GM	Yes

1	Kattesomanahalli 2	Kattesomanahalli 2	K C Harisha	K B Chandrashekara		Male	Small Farmer	GM	Yes
2			Ambikamma	Gurusiddappa		Male	Small Farmer	GM	Yes
3			S Chandrappa	Shivegowda		Male	Small Farmer	GM	Yes
4			S M Mallikarjuna	Manjappa		Male	Small Farmer	GM	Yes
5			S B Mallesha	Basavegowda		Male	Small Farmer	GM	Yes
6			K L Mohankumar	Lingappa		Male	Small Farmer	GM	Yes
7			K L Sathisha	Lingappa		Male	Small Farmer	GM	Yes
8			K N Shakarappa	Ningegowda		Male	Small Farmer	GM	Yes
9			Chandrashekara	Puppegowda		Male	Small Farmer	GM	Yes
10			Nanjunadappa	Bomegowda		Male	Small Farmer	GM	Yes
11			Mallikarjuna	Channabasavegowda		Male	Small Farmer	GM	Yes
12			Sharadhamma	Somegowda		Male	Small Farmer	GM	Yes
13			Shathisha	Jayalingappa		Male	Small Farmer	GM	Yes
14			Harisha	Chandrashekarappa		Male	Small Farmer	GM	Yes
15			Palaksha	Malleshappa		Male	Small Farmer	GM	Yes
16			Hemaraju	Mallegowda		Male	Small Farmer	GM	Yes
17			Kariyaiah	Rangaiah		Male	Small Farmer	SC	Yes
18			Sathisha	Somegowda		Male	Small Farmer	GM	Yes
19			Gurusiddappa	Bommegowda		Male	Small Farmer	GM	Yes
1	Halebeedu	Halebeedu	Chandregowda	Bidegowda		Male	Small Farmer	GM	Yes
2			Jayanna	Puppegowda		Male	Small Farmer	GM	Yes
3			Darshan H S	Shantheekumar H P		Male	Small Farmer	GM	Yes
4			Nanjundeppa	Siddegowda		Male	Small Farmer	GM	Yes
5			Paramesha kongaiiah	Rangaiah		Male	Small Farmer	SC	Yes
6			B N Eshwarappa	Nanjegowda		Male	Small Farmer	GM	Yes
7			B L	Lingagowda		Male	Small Farmer	GM	Yes
8			B J Ravi	Jayalingappa		Male	Small Farmer	GM	Yes
9			B C Ganesha	C S Chandregowda		Male	Small Farmer	GM	Yes
10			Mahadevamma	Nilakantaiah		Male	Small Farmer	SC	Yes
11			Virupaksha	Late Nanjaiah		Male	Small Farmer	SC	Yes
12			Shadkashari H S	Shadashevaiah		Male	Small Farmer	SC	Yes
13			H S Shivamurthy	Shivarudhrappa		Male	Small Farmer	GM	Yes
14			H K Puttaranganatha	Rangappa		Male	Small Farmer	GM	Yes
15			Chandrashekhar	Mudlgirigowda		Male	Small Farmer	GM	Yes
16			H S Lingaraju	Shivalingaiah		Male	Small Farmer	SC	Yes
17			shivamurthy	shivarudregowda		Male	Small Farmer	GM	Yes
18			madhu h p	parvathegowda		Male	Small Farmer	GM	Yes
19			nagaraju	mudlagirigowda		Male	Small Farmer	GM	Yes
20			krishnamurthy	thimmegowda		Male	Small Farmer	GM	Yes

1	Kashipura	Kashipura	A R dhinesh Kumar	Revanna		Male	Small Farmer	GM	Yes
2			Rudraiah	Channabasavaiah		Male	Small Farmer	SC	Yes
3			Suresh	Bairashetty		Male	Small Farmer	GM	Yes
4			K B Gangappa	Basavaiah		Male	Small Farmer	GM	Yes
5			Somegowda	Lekkegowda		Male	Small Farmer	GM	Yes
6			Savitramma	Basavaih		Male	Small Farmer	SC	Yes
7			Annapurna	Eshvaraiah		Male	Small Farmer	SC	Yes
8			Jayamma	Doddaiah		Female	Small Farmer	SC	Yes
9			Chikkamma	Halagaiah		Female	Small Farmer	SC	Yes
10			Javaraiah	Sannadevaiah		Male	Small Farmer	GM	Yes
11			Dhananjaya	Beeregowda		Male	Small Farmer	GM	Yes
12			Paramesh	Nanjaiah		Female	Small Farmer	GM	Yes
13			Manjamma	Channauah		Female	Small Farmer	SC	Yes
14			T S Chandrashekar	Sannatammegowda		Male	Small Farmer	GM	Yes
15			Chandregowda	Aduregowda		Male	Small Farmer	GM	Yes
16			Nagesh	Mariigowda		Male	Small Farmer	GM	Yes
17			Madhukar	Beeregowda		Male	Small Farmer	GM	Yes
18			Basavashekara	Giniyappashetty		Male	Small Farmer	GM	Yes
19			Nanjeshappa	Honnalagegowda		Male	Small Farmer	GM	Yes
20			Lakshmma	Mudlagiriyaiah		Female	Small Farmer	GM	Yes
1	Thirumanahalli	Thirumanahalli	Chandrashekar T s	Sannatammegowda		Male	Small Farmer	GM	Yes
2			Gurumurthy	Manjegowda		Male	Small Farmer	SC	Yes
3			Channabasavaiah	Puttabairaiiah		Male	Small Farmer	GM	Yes
4			Jayachandregowda	B T Rangegowda		Male	Small Farmer	GM	Yes
5			T S Nagaraju	Subbegowda		Male	Small Farmer	GM	Yes
6			T S Mahesh	Sannabeeregowda		Male	Small Farmer	SC	Yes
7			Shivaswmgowda	Sannatammegowda		Male	Small Farmer	SC	Yes
8			T H Basavaraju	Hanumantegowda		Male	Small Farmer	SC	Yes
9			T H Appajigowda	Hanumantegowda		Male	Small Farmer	SC	Yes
10			Dhinesh	Chaluvegowda		Male	Small Farmer	GM	Yes
11			Devaraju	Venkatesh		Male	Small Farmer	GM	Yes
12			Dhananjaya	Beeregowda		Male	Small Farmer	GM	Yes
13			Nandeesh	Ganesh		Male	Small Farmer	SC	Yes
14			Basavaiah	Basavaiah		Male	Small Farmer	GM	Yes
15			Mallikarjuna	Sannatammegowda		Male	Small Farmer	GM	Yes
16			Malaiah	Havalaiah		Male	Small Farmer	GM	Yes
17			Ramchandra	Chikkegowda		Male	Small Farmer	GM	Yes
18			Lakkegwda	Bheeregowda		Male	Small Farmer	GM	Yes
19			Shankarappa	Basavegowda		Male	Small Farmer	GM	Yes
20			Subbegowda	Sannegowda		Male	Small Farmer	GM	Yes

1	Umadevihalli	Umadevihalli	Shekarappa	Manjappa		Male	Small Farmer	GM	Yes
2			Puppegowda	Mallegowda		Male	Small Farmer	GM	Yes
3			Shivarudrappa	Rudrashetty		Male	Small Farmer	GM	Yes
4			Basavaraju	Ningegowda		Male	Small Farmer	GM	Yes
5			Rudregowda	Nanjundegowda		Male	Small Farmer	GM	Yes
6			Ningamma	Gurappa		Female	Small Farmer	GM	Yes
7			U B manjunath	Veerappa		Male	Small Farmer	GM	Yes
8			S Shantegowda	Siddegowda		Male	Small Farmer	GM	Yes
9			Devaraju U v	Let Veerapa		Male	Small Farmer	GM	Yes
10			Madhusudhan	Puppegowda		Male	Small Farmer	GM	Yes
11			Totappashetty	Hucchappa		Male	Small Farmer	GM	Yes
12			Shivashankrappa	Ramalingappa		Male	Small Farmer	GM	Yes
13			Prakash	Puppegowda		Male	Small Farmer	GM	Yes
14			Shantappa	Ningegowda		Male	Small Farmer	GM	Yes
15			Rudregowda	Basavegowda		Male	Small Farmer	GM	Yes
16			Latha	Shekarappa		Female	Small Farmer	GM	Yes
17			Totaradhya	Shivarudraiah		Male	Small Farmer	GM	Yes
18			Revannasiddaiah	Ucchaveerapp		Male	Small Farmer	GM	Yes
19			Jyothi	Gangadhar		Female	Small Farmer	GM	Yes
20			Nagaratna	Rajanna		Female	Small Farmer	GM	Yes
1	Gattadahalli	Gattadahalli	Anataiah	Bairaiiah		Male	Small Farmer	SC	Yes
2			Anandakumara	halagegowda266		Male	Small Farmer	GM	Yes
3			Kamamma	Jayalingappa		Female	Small Farmer	GM	Yes
4			Komal Raj	Chandregowda		Male	Small Farmer	GM	Yes
5			S K Karigowda	Kategowda		Male	Small Farmer	GM	Yes
6			S I Mansur	Esamul Sab		Male	Small Farmer	GM	Yes
7			S M Yogesh	Marigowda		Male	Small Farmer	GM	Yes
8			S N Kumara Rao	Narayana Rao		Male	Small Farmer	GM	Yes
9			Kamma	Chikkaiah		Female	Small Farmer	SC	Yes
10			kenchaiah	Rangaiah		Male	Small Farmer	SC	Yes
11			Krishnamurthy	Puttaiah		Male	Small Farmer	SC	Yes
12			Girigowda	Kenchegowda		Male	Small Farmer	GM	Yes
13			Chandrashekar	Erojirav		Male	Small Farmer	GM	Yes
14			J D Shivaprakash	Devarajaiah		Male	Small Farmer	SC	Yes
15			Doddojirao	manjojirao		Male	Small Farmer	GM	Yes
16			Najir Ahad	Husen Sab		Male	Small Farmer	GM	Yes
17			Vedamurthy	Basavegowda		Male	Small Farmer	GM	Yes
18			Manjunatha	kadaranayka		Male	Small Farmer	ST	Yes
19			Manjunatha	Kalashetty		Male	Small Farmer	GM	Yes
20			Rajashetty	Rajappa		Male	Small Farmer	GM	Yes

1	Gattadahalli	Gattadahalli	Ramchandra	Doddaiah		Male	Small Farmer	SC	Yes
2			Lakshamma	Kenchaiah		Female	Small Farmer	SC	Yes
3			Lokashetty	Nanjashetty		Male	Small Farmer	GM	Yes
4			Shivanayka	Mallanayka		Male	Small Farmer	ST	Yes
5			Somashekara	Eranayka		Male	Small Farmer	ST	Yes
6			M K palaksha	Veerbhadregowda		Male	Small Farmer	GM	Yes
7			S T Kategowda	Puttalingegowda		Male	Small Farmer	GM	Yes
8			S M Yogesh	Maregowda		Male	Small Farmer	GM	Yes
9			Ningegowda	Sannegowda		Male	Small Farmer	GM	Yes
10			S B Balachandra	Basavegowda		Male	Small Farmer	GM	Yes
11			S C Nagaraju	Chandregowda		Male	Small Farmer	GM	Yes
12			Chandregowda	Ajje Gowda		Male	Small Farmer	GM	Yes
13			Devaiah	Devaiah		Male	Small Farmer	SC	Yes
14			Devaraju	Kariyaiah		Male	Small Farmer	SC	Yes
15			Dutaiah	Kadaiah		Male	Small Farmer	SC	Yes
16			Basavarju	Ningaiiah		Male	Small Farmer	SC	Yes
17			Rudregowda	Mallegowda		Male	Small Farmer	GM	Yes
18			Lokesh	Halagegowda		Male	Small Farmer	GM	Yes
19			Siddashetty	Keshavamurthy		Male	Small Farmer	GM	Yes
20			Mudlashetty	Hanumashetty		Male	Small Farmer	GM	Yes
1	Sanenahalli	Sanenahalli	S N hemaraju	Nanjegowda		Male	Small Farmer	GM	Yes
2			Samanna	Rudrappa		Male	Small Farmer	GM	Yes
3			Idramma	Sannegowda		Female	Small Farmer	GM	Yes
4			Erappa	Puradaiah		Male	Small Farmer	SC	Yes
5			S M Shashidara	Madappashetty		Male	Small Farmer	GM	Yes
6			S K Karigowda	Kategowda		Male	Small Farmer	GM	Yes
7			S S Siddegowda	Sannaninge Gowda		Male	Small Farmer	GM	Yes
8			M S Sateesha	Sannegowda		Male	Small Farmer	GM	Yes
9			S M Bhuvanesh	Mallegowda		Male	Small Farmer	GM	Yes
10			S K Manjunatha	Kalashetty		Male	Small Farmer	GM	Yes
11			S Pm Praksh	M R Basappa		Male	Small Farmer	GM	Yes
12			Kamala	Shantamallegowda		Female	Small Farmer	GM	Yes
13			Kalyanamma	Basavanayka		Female	Small Farmer	GM	Yes
14			Kategowda	Kalluguttigowda		Male	Small Farmer	GM	Yes
15			Gurumurthy	Puttasetty		Male	Small Farmer	GM	Yes
16			Jayalakshmi	S K Beeregowda		Female	Small Farmer	GM	Yes
17			Lingegowda	Beeregowda		Male	Small Farmer	GM	Yes
18			Ningegowda	Ajje Gowda		Male	Small Farmer	GM	Yes
19			Parvatamma	Basavarju		Female	Small Farmer	GM	Yes
20			Puttalingegowda	Ramegowda		Male	Small Farmer	GM	Yes

1	Rajagere	Rajagere	Basavaraju	Guddegowda		Male	Small Farmer	GM	Yes
2			Beeramma	Muddegowda		Male	Small Farmer	GM	Yes
3			Boraiah	Mariyiah		Male	Small Farmer	SC	Yes
4			Mallesh	Bairiah		Male	Small Farmer	GM	Yes
5			Mahesh	Lingegowda		Male	Small Farmer	GM	Yes
6			Ravi	Puttaswamigowda		Male	Small Farmer	GM	Yes
7			Ramegowda	Mallegowda		Male	Small Farmer	GM	Yes
8			Lakshmaiah	Ningaiiah		Male	Small Farmer	SC	Yes
9			Lokesh	Boraiah		Male	Small Farmer	SC	Yes
10			Shashikiran	Gurushantappa		Male	Small Farmer	GM	Yes
11			Vedavati	Ramesh		Male	Small Farmer	GM	Yes
12			Shivanna	Doddegowda		Male	Small Farmer	GM	Yes
13			Shivamallappa	Mallegowda		Male	Small Farmer	GM	Yes
14			Shivarudregowda	Mallegowda		Male	Small Farmer	GM	Yes
15			Shivasharanamma	Parvathegowda		Female	Small Farmer	GM	Yes
16			Saroja	Mallikarjuna		Female	Small Farmer	GM	Yes
17			Siddaiah	Javaraiah		Male	Small Farmer	SC	Yes
18			Halappa	Mallegowda		Male	Small Farmer	GM	Yes
19			Parvathegowda	Kalegowda		Male	Small Farmer	GM	Yes
20			Lakshmiddevamma	Kempaveerachari		Female	Small Farmer	GM	Yes
1	Kodihalli	Kodihalli	Eregowda	Ningegowda		Male	Small Farmer	GM	Yes
2			A H Shivashankarashetty			Male	Small Farmer	GM	Yes
3			Kalashetty	Kenchashetty		Male	Small Farmer	GM	Yes
4			Kumaraswami	Rangegowda		Male	Small Farmer	GM	Yes
5			K P jayakumara	Parvathegowda		Male	Small Farmer	GM	Yes
6			K P basavaraju	Parvathegowda		Male	Small Farmer	GM	Yes
7			Nanjeshappa	Veeregowda		Male	Small Farmer	GM	Yes
8			Keshavamurthy	Channaiah		Male	Small Farmer	SC	Yes
9			Gurumurthy Gowda	Deoddegowda		Male	Small Farmer	GM	Yes
10			Channamma	hanumashetty		Female	Small Farmer	GM	Yes
11			Chikkamma	Veerabhadraiah		Female	Small Farmer	GM	Yes
12			Nanjundashetty	Timmashetty		Male	Small Farmer	GM	Yes
13			Nanjegowda	Doddegowda		Male	Small Farmer	GM	Yes
14			Ningashetty	Dyavashetty		Male	Small Farmer	GM	Yes
15			Paramesh	Kenchashetty		Male	Small Farmer	GM	Yes
16			Pandurangashetty	Timmashetty		Male	Small Farmer	GM	Yes
17			Basavarajashetty	hanumashetty		Male	Small Farmer	GM	Yes
18			Manjashetty	Dyavashetty		Male	Small Farmer	GM	Yes
19			Yashodhamma	Lakshmanashetty		Female	Small Farmer	GM	Yes
20			Rajashetty	Dyavshetty		Male	Small Farmer	GM	Yes

[Chapter - IV] 4.4 Details of Proposed Soil Moisture Conservation and Water Harvesting Activities

Name of MC	Village Name	Farmer Code	Farmer Name	Aadhar Card No	Survey Number	Rate Type (Manually/Machinery)	Activity Type (Soil Moisture Conservation Activity/ Water Harvesting Activity)	Activity Name	Unit(no / mtr/hect)	Unit Cost (In Rs.)	quantity per unit	Proposed Quantity (CMTR)	Latitude (Deg-Min-Sec)	Longitude (Deg-Min-Sec)	Total Cost (In Lacs)
Ganguru MC	Idalla Kaval-1	21	Common Land		1/P	Manual/Machi	Water Harvesting Activity	Nalabund	1	7.00	1200	1200	13.196341	76.073645	7.00
	Idalla Kaval-1	22	Common Land		1/p	Manual/Machi	Water Harvesting Activity	Nalabund	1	7.00	1200	1200	13.195443	76.081931	7.00
	Idalla Kaval-1	23	Common Land		1/p	Manual/Machi	Water Harvesting Activity	Nalabund	1	7.00	1200	1200	13.195444	76.081932	7.00
	Idalla Kaval-1	24	Common Land		1/p	Manual/Machi	Water Harvesting Activity	Gokatte	1	5.00	4000	4000	13.17917	75.99212	5.00
	Idalla Kaval-1	25	Common Land		1/p	Manual/Machi	Water Harvesting Activity	Gokatte	1	5.00	4000	4000	13.17918	75.99211	5.00
	Idalla Kaval-1	26	Common Land		1/p	Manual/Machi	Water Harvesting Activity	Gokatte	1	5.00	4000	4000	13.179198	75.972005	5.00
	Idalla Kaval-1	27	Common Land		1/p	Manually	S.M.C	Boulder check1	43	0.16	15	450	13.197402	76.097893	6.88
		28	Common Land	13.197375									76.097836		
		29	Common Land	13.197338									76.097472		
		30	Common Land	13.197194									76.097183		
	Idalla Kaval-1	31	Common Land		1/p	Manually	S.M.C	Boulder check2	43	0.16	15	450	13.196414	76.097361	6.88
		32	Common Land	13.1963									75.097574		
		33	Common Land	13.196221									75.097836		
		34	Common Land	13.196243									76.097834		
	Idalla Kaval-1	35	Common Land		1/p	Manually	S.M.C	Rubble Check1	40	0.25	25	750	13.196123	76.097796	10.00
		36	Common Land	13.19611									76.097983		
		37	Common Land	13.196117									76.0983		
		38	Common Land	13.196167									76.098401		
	Idalla Kaval-1	39	Common Land		1/p	Manually	S.M.C	Rubble Check2	40	0.25	25	750	13.19617	76.098528	10.00
		40	Common Land	13.19614									76.098567		
		41	Common Land	13.196188									76.098802		
	Idalla Kaval-1	42	Common Land		1/p	Machinery	S.M.C	Water Ways	000 Rmt	0.0006	0.45	900	13.196187	76.098801	2.48
	Idalla Kaval-1	43	Common Land		1/p	Machinery	S.M.C	DC	000 Rmt	0.0006	0.54	1080	13.196186	76.098803	2.48
	Idalla Kaval-1	44	Common Land		1/p	Machinery	S.M.C	Tranch Com Bunding	30hec	0.12			13.196188	76.098804	3.60
	Idalla Kaval-1	45	Common Land		1/p	manually	Water Harvesting Activity	Check Dam	1	7.00	40	40	13.1220703	76.0382659	7.00
	Idalla Kaval-1	46	Common Land		1/p	manually	Water Harvesting Activity	Check Dam	1	7.00	40	40	13.1220702	76.0382659	7.00
Idalla Kaval-1	47	Common Land		1/p	manually	Water Harvesting Activity	Check Dam	1	7.00	40	40	13.1220703	76.0382659	7.00	
Idalla Kaval-2	48	Common Land		1/p	Manually	S.M.C	LRS1	10	0.70	45	450	13.209563	76.078987	7.00	
Ganguru	49	Common Land					Nala Revitment	500	1.00						5.00
Total															111.32

[Chapter - IV] 4.4 Details of Proposed Soil Moisture Conservation and Water Harvesting Activities

Name of MC	Village Name	Farmer Code	Farmer Name	Aadhar Card No	Survey Number	Rate Type (Manually/Machinery)	Activity Type (Soil Moisture Conservation Activity/ Water Harvesting Activity)	Activity Name	Unit(no / mtr/hect)	Unit Cost (In Rs.)	quantity per unit	Proposed Quantity (CMTR)	Latitude (Deg-Min-Sec)	Longitude (Deg-Min-Sec)	Total Cost (In Lacs)	
Sanenahalli MC	Idalla Kaval-2	50	Common Land		1/p	Manually	S.M.C	Boulder check1	40	0.16	15	600	13.195041	76.073255	6.40	
		51	Common Land										13.195046	76.073251		
		52	Common Land										13.194894	76.073523		
		53	Common Land										13.194706	76.073845		
		54	Common Land		1/p	Manually	S.M.C	Rubble Check2	16	0.25	25	375	13.195749	76.085877	4.00	
		55	Common Land										13.195337	76.085916		
		56	Common Land										13.195246	76.085747		
		57	Common Land		1/p	machinary	S.M.C	Water Ways	000 Rmt	0.0006	0.45	900			2.48	
		58	Common Land		1/p	machinary	S.M.C	DC	000 Rmt	0.0006	0.54	540			1.24	
		59	Common Land		1/p	manually		Water Harvesting Activity	Nalabund	1	7.00	40	40	13.207543	76.060111	7.00
		60	Common Land		1/p	Manual/Machinery		Water Harvesting Activity	Gokatte	1	5.00	4000	4000	13.1949044	76.074097	5.00
		61	Common Land		1/p	Manual/Machinery		Water Harvesting Activity	Gokatte	1	5.00	4000	4000	13.258401	76.040582	5.00
		62	Common Land		1/p	machinary		S.M.C	LRS1	11	0.70	45	495	13.196314	76.086168	7.70
		63	Common Land		1/p			S.M.C	TCB	50.1hec	0.12					6.01
		64	Common Land		1/P	Manual/Machinery		Water Harvesting Activity	Check Dam	1	7.00	1200	1200	13.20717	76.060166	7.00
		Sanenahalli	65	Common Land					Nalarevitment	500	1.00					5.00
Sanenahalli	66	Common Land		1/p	Manual/Machinery		Water Harvesting Activity	Check Dam	1	7.00	1200	1200	13.207543	76.060101	7.00	
Total															63.83	

4. Net Planning and Project activities

It is for all reaches (upper, middle and lower) and also for Private, Common and drainage line areas

[Chapter - IV] 4.1 ,4.1A Baseline Data - Village wise Survey Numbers & Farmer wise Survey Numbers

Adavi Bantenhalli Village

Sl No	Name of Farmer	Farmer Code	Survey No	Area (Ha)
1	Umesh S/o Hnumegowda	1	20/*/19	0.04
2			3/*/7	0.21
3			20/*/10	0.02
4			13/*/3	0.22
5	A M Prasanna S/o Manjegowda	2	10/*/2	0.41
6	A S Yogesh S/o Siddegowda	3	5/*/8	0.09
7	Kamamma W/o Malleshappa	4	11/*/2	0.19
8	Karigowda S/o Ramegowda	5	2/*/4	0.52
9	Gangamma W/o Mallegowda	6	3/*/14	0.22
10			3/*/5	0.31
11			13/*/9	0.19
12			13/*/6	0.26
13			20/*/15	0.08
14			20/*/6	0.04
15	Giddegowda S/o Lakshmegowda	7	17/*/2	0.67
16			24/*/21	0.14
17	Girish S/o Jayashankaregowda	8	16/*/2	0.2
18	Guruswamygowda S/o Late Dyavegowda	9	14/*/1	0.17
19			14/*/2	0.17
20			24/*/5	0.54
21			15/*/3	0.6
22	Chandrashekhar A P Puttaswamygowda	10	12/*/1	0.1
23			13/*/1	0.6
24			3/*/23	0.09
25	Chandregowda S/o Thirumalaegowda	11	3/*/17	0.05
26			10/*/9	0.09
27	Chikkegowda S/o Dyavegowda	12	22/*/2	0.19
28			23/*/1	0.4
29			11/*/9	0.22
30			11/*/5	0.09
31			22/*/10	0.08

SI No	Name of Farmer	Farmer Code	Survey No	Area (Ha)
32	Chikkegowda S/oHalagegowda	13	6/*/3	1.00
33	Jagdeesh S/o Hanumegowda	14	13/*/10	0.22
34			3/*/11	0.21
35			20/*/16	0.04
36			20/*/7	0.02
37	Jayamma W/o Rangegowda	15	16/*/2	0.2
38	Javaregowda S/o Sannegowda	16	10/*/6	0.73
39			15/*/6	0.27
40			15/*/2	0.11
41			20/*/2	0.07
42			24/*/2	0.22
43	Jayraju S/o Basavegowda	17	3/*/13	0.17
44			13/*/12	0.3
45			3/*/4	0.11
46	Thimmegowda S/o Eregowda	18	24/*/15	0.04
47			24/*/16	0.15
48			9/*/4	0.8
49			10/*/11	0.42
50	Thimmegowda S/o Thirumalegowda	19	10/*/10	0.09
51			24/*/19	0.14
52			3/*/16	0.05
53	Deviramma W/o Dyavegowda	20	10/*/5	0.63
54	Dyavamma W/o Chikkegowda	21	9/*/2	0.3
55	Dyavamma S/o Ningegowda	22	11/*/6	0.42
56			23/*/5	0.04
57	Dyavegowda S/o Somegowda	23	23/*/2	0.46
58	Nagesh B S Sannabasappa	24	8/*/5	0.31
59	Ningegowda s/o Doddegowda	25	16/*/2	0.6
60	Boregowda S/o Honnegowda	26	20/*/1	0.07
61	Puttamma W/o Lakshmegowda	27	22/*/6	0.71
62	Puttaraju S/o Somegowda	28	23/*/2	0.46
63			9/*/3	0.3
64	Basavaraju S/o Sannabasappa	29	8/*/7	0.3
65			5/*/10	0.34
66	Basavaraju S/o Siddegowda	30	5/*/6	0.09
67	Basvegowda S/o Thimmegowda	31	2/*/1	0.56
68	Basavegowda S/o Ningegowda	32	23/*/2	1.2

SI No	Name of Farmer	Farmer Code	Survey No	Area (Ha)
69	Basavegowda S/o Basavegowda	33	20/*/13	0.08
70	B S Nagesha S/o Sannabasappa	34	5/*/1	0.32
71	B S Basavaraju S/o Siddegowda	35	8/*/9	0.09
72	B S Mallesh S/o Siddegowda	36	5/*/5	0.09
73	B S Yogesh S/o Siddegowda	37	8/*/11	0.09
74	B S Harisha S/o Siddegowda	38	8/*/10	0.09
75	B H Thammanna S/o Hanumegowda	39	20/*/8	0.02
76			20/*/17	0.04
77			3/*/10	0.21
78			13/*/11	0.22
79	B R Sharath S/o Manjula W/o Muddegowda	40	23/*/3	0.8
80	B E Shadakshari S/o Annegowda	41	12/*/2	0.11
81			13/*/13	0.19
82			13/*/15	0.2
83			13/*/14	0.21
84			3/*/15	0.2
85	B T Krishnamurthy S/o Thimmegowda	42	13/*/1	0.2
86			3/*/20	0.03
87	B T Chandrappa S/o B V Thimmegowda	43	13/*/1	0.2
88			3/*/22	0.03
89	B T Shivaprakash S/o B V Thimmegowda	44	13/*/1	0.2
90			3/*/21	0.03
91	B V Krishnamurthy S/o B V Thimmegowda	45	12/*/1	0.03
92	B V Chandrappa S/o B V Thimmegowda	46	12/*/1	0.04
93	B V Shivaprakash S/o B V Thimmegowda	47	12/*/1	0.03
94	B C Rudramurthy S/o Channabasavegowda	48	13/*/1	0.6
95			3/*/3	0.1
96			12/*/1	0.1
97	Boramma S/o Ningegowda	49	24/*/10	0.49
98	Boregowda S/o Honnegowda	50	1/*/*	0.28
99			8/*/2	1.15
100			11/*/4	1.45
101			16/*/1	0.92
102			22/*/1	1.09
103			24/*/9	0.29
104			24/*/11	1.16
105			24/*/13	0.03

SI No	Name of Farmer	Farmer Code	Survey No	Area (Ha)
106	Manjamma W/o Late Somegowda	51	22/*/3	0.15
107			22/*/4	0.09
108	Manjegowda S/o Rangegowda	52	6/*/4	0.54
109			6/*/1	0.29
110			16/*/3	0.65
111			16/*/2	0.2
112			24/*/7	0.4
113			17/*/2	0.68
114			24/*/12	0.33
115	Manjegowda S/o Venkategowda	53	10/*/1	0.37
116			3/*/2	0.2
117			24/*/8	0.15
118	Mallegowda S/o Puttegowda	54	10/*/3	0.37
119			15/*/1	0.53
120			15/*/5	0.17
121			20/*/3	0.07
122			24/*/3	0.18
123	Mallegowda S/o Somegowda	55	23/*/2	0.46
124			20/*/4	0.09
125			15/*/4	0.35
126			10/*/4	0.4
127			24/*/4	0.29
128	Mallesh S/o B S S/o Siddegowda	56	8/*/1	0.1
129			23/*/4	0.36
130			24/*/6	1.28
131	Murugendrappa S/o Basavegowda	57	13/*/4	0.3
132			3/*/12	0.22
133			3/*/1	0.07
134			20/*/11	0.08
135	Rangegowda S/o Thirumalegowda	58	3/*/18	0.05
136			10/*/7	0.09
137	Rangegowda S/o Dasegowda	59	17/*/1	1.15
138			19/*/*	1.48
139	Rangegowda S/o Ramegowda	60	9/*/1	0.8
140			2/*/2	0.88
141	Rangegowda S/o Somegowda	61	23/*/2	0.47
142	Ramesha S/o Dyavegowda	62	23/*/1	1.5

SI No	Name of Farmer	Farmer Code	Survey No	Area (Ha)
143	Ramegowda S/o Late Junjegowda	63	11/*/3	0.11
144			22/*/5	0.07
145			23/*/1	0.96
146			22/*/8	0.09
147	Lakshmamma W/o Channegowda	64	18/*/*	0.8
148	Lakshmamma W/o Ramegowda	65	11/*/7	0.2
149	Lakshmamma S/o Ningegowda	66	22/*/3	0.14
150	Lakshmegowda S/o Boregowda	67	6/*/2	0.73
151	Lalithamma W/o Late Thotegowda	68	11/*/8	0.11
152			22/*/7	0.09
153			11/*/1	0.09
154			23/*/1	0.94
155	virupakshappa S/o Mallegowda	69	7/*/2	0.72
156			7/*/3	0.18
157	Shivarudrappa S/o Sannabasappa	70	5/*/9	0.32
158			8/*/6	0.31
159	Shivegowda S/o Thirumalegowda	71	3/*/19	0.05
160			10/*/8	0.1
161	Shivegowda S/o Manjegowda	72	6/*/4	0.54
162			24/*/7	0.33
163			6/*/5	0.05
164			6/*/6	0.23
165			16/*/4	0.34
166			16/*/5	0.29
167	Shivegowda S/o Late Siddegowda	73	24/*/1	0.1
168			15/*/7	0.22
169			24/*/18	0.2
170			24/*/17	0.34
171			24/*/17	0.1
172	Shobha W/o Late Mallegowda	74	20/*/5	0.04
173			13/*/2	0.3
174			13/*/8	0.15
175			20/*/14	0.08
176			3/*/9	0.33
177	Shadkashari S/o Siddegowda	75	5/*/3	0.1
178			8/*/8	0.09
179	Sannakerekharaba	76	21/*/*	0.6

SI No	Name of Farmer	Farmer Code	Survey No	Area (Ha)
180	Sannegowda S/o Venkategowda	77	24/*/14	0.02
181			8/*/3	0.44
182			8/*/4	0.51
183	Sadashivegowda S/o Basavegowda	78	13/*/5	0.3
184			20/*/12	0.08
185			3/*/8	0.28
188	Siddamallappa S/o Annegowda	79	7/*/1	1.46
189	Siddmma W/o Late Basavegowda	80	7/*/1	0.9
190			2/*/3	0.48
191	Harisha B S S/o Siddegowda	81	5/*/7	0.09
192	Hemavathi W/o B H Kumara	82	20/*/9	0.02
193			13/*/7	0.22
194			3/*/6	0.21
195			20/*/18	0.04

4. Net Planning and Project activities

It is for all reaches (upper, middle and lower) and also for Private, Common and drainage line areas

[Chapter - IV] 4.1 ,4.1A Baseline Data - Village wise Survey Numbers & Farmer wise Survey Numbers

Bettadaluru Village

SI No	Name of Farmer	Farmer Code	Survey No	Area (Ha)
1	KARIYAPPA S/O ARASIAH	83	66/*/1	0.25
2	GANGADHARA S/O BASAVEGOWDA	84	66/*/3	0.2
3	CHANDRASHEKARA S/O BASAVEGOWDA	85	67/*/1	0.34
4	JNANEGOWDA S/O DYAVEGOWDA	86	65/*/4	0.22
5			66/*/2	0.25
6	T.SUBHASH S/O DYAVEGOWDA	87	67/*/3	0.8
7	B.J.BASAVEGOWDA S/O JAVAREGOWDA	88	69/*/3	0.31
8	B.L.RUDRESH S/O B.J.LINGEGOWDA	89	69/*/1	0.94
9	B.S.HARIYANNAIAH S/O VENKATA KRISHNAPPA	90	64/*/*	0.74
10	B.J.MANJEGOWDA S/O JAVAREGOWDA	91	69/*/2	0.31
11	B.J.HONNEGOWDA S/O JAVAREGOWDA	92	69/*/4	0.32
12	MALLIGAMMA W/O MANJEGOWDA	93	65/*/3	0.72
13	RAJA PRAMUKARU	94	65/*/2	0.2
14			68/*/2	0.1
15	RADHAMMA W/O LATE ERAIAH	95	66/*/1	0.25
16	RUDREGOWDA S/O BASAVEGOWDA	96	66/*/3	0.2

SI No	Name of Farmer	Farmer Code	Survey No	Area (Ha)
17	LINGEGOWDA S/O BASAVEGOWDA	97	67/*/4	0.35
18	SHARADAMMA W/O KARIGOWDA	98	65/*/1	0.8
19	SHIVAPPANAIIKA S/O KENCHANAIIKA	99	70/*/*	0.76
20	SEETHA LAKSHMAMMA W/O NARAYANAYAPPA	100	68/*/1	1.28
21	SIDDEGOWDA S/O DYAVEGOWDA	101	66/*/2	0.25
22	SOMBEGOWDA S/O PUTTEGOWDA	102	67/*/2	0.51
23			67/*/5	0.07
24	SOMASHEKARA S/O BASAVEGOWDA	103	66/*/3	0.19
25	Thopegowda S/o Marigowda	103A	103	0.8

4. Net Planning and Project activities

It is for all reaches (upper, middle and lower) and also for Private, Common and drainge line areas

[Chapter - IV] 4.1 ,4.1A Baseline Data - Village wise Survey Numbers & Farmer wise Survey Numbers

Shivapura Kaval Village

SI No	Name of Farmer	Farmer Code	Survey No	Area (Ha)
1	B.S.Basavaraju S/O Siddegowsa	104	47/*/*	1.52
2	Ganesh S/O Dyavegowda	105	47/*/*	1.1
3	Lakshmegowda Ur// Rangegowda S/O Late Rangegowda	106	47/*/*	1.2
4	Pasture	107	47/*/*	36.22

4. Net Planning and Project activities

It is for all reaches (upper, middle and lower) and also for Private, Common and drainge line areas

[Chapter - IV] 4.1 ,4.1A Baseline Data - Village wise Survey Numbers & Farmer wise Survey Numbers

SEEGEGUDDA Kaval Village

SI No	Name of Farmer	Farmer Code	Survey No	Area (Ha)
1	Jayanna S/o Maribasavegowda	108	73/p1	2.21
2	Siddabasappa S/o Maribasavegowda	109	73/p2	1.75
3	Yogachari S/o Puttachari	110	73/p32	1.50
4	Kumarachari S/o Puttachari	111	73/p32	1.5

SI No	Name of Farmer	Farmer Code	Survey No	Area (Ha)
5	Chandrashekara S/o Dyavegowda	112	26/p1	0.54
6	Shivamma W/o Chandrashekhara	113	61/p	1.60
7	Devarajachar S/o Vasudevachar	114	73	1.00
8	Kalachara S/o Vasudevachar	115	73	1.00
9	Kumarachar S/o Vasudevachar	116	73	1.00
10	Anantharaju S/o Mayigaiiah	117	203, 204	1.00

[Chapter - IV] 4.4 Details of Proposed Soil Moisture Conservation and Water Harvesting Activities

Sl No	Village Name	Farmer Code	Farmer Name	Aadhar Card No	Survey Number	Total Area (Ha.)	Rate Type (Manually/ Machinery)	Activity Type (Soil Moisture Conservation Activity/ Water Harvesting Activity)	Activity Name	Unit	Unit Cost (In Rs.)	Proposed Quantity	Latitude (Deg-Min-Sec)	Longitude (Deg-Min-Sec)	Total Cost (RS)	
1	Bettadalur	89	B.L.RUDRESH S/O B.J.LINGEGOWDA	514553410260	69/*/1	0.94	Machinery	Soil Moisture Conservation	Bunding	100	60	54	13.13278'N	76.0272'E	6000	
2	Bettadalur	85	CHANDRASHEKARA S/O BASAVEGOWDA	590123526891	67/*/1	0.34	Machinery	Soil Moisture Conservation	Bunding	85	60	45.9	13.13288'N	76.0283'E	5100	
3	Bettadalur	86	JNANEGOWDA S/O DYAVEGOWDA	969191437682	65/*/4	0.22	Machinery	Soil Moisture Conservation	Bunding	55	60	29.7	13.1309'N	76.0246'E	3300	
4	Bettadalur				66/*/2	0.25	Machinery	Soil Moisture Conservation	Bunding	63	60	33.75	13.1300'N	76.0276'E	3750	
5	Bettadalur	83	KARIYAPPA S/O ARASALAH	946162237823	66/*/1	0.25	Machinery	Soil Moisture Conservation	Bunding	63	60	33.75	13.1300'N	76.0276'E	3750	
6	Bettadalur	97	LINGEGOWDA S/O BASAVEGOWDA	752321609422	67/*/4	0.35	Machinery	Soil Moisture Conservation	Bunding	88	60	47.25	13.13288'N	76.0283'E	5250	
8	Bettadalur	100	SEETHA LAKSHMAMMA W/O NARAYANAYAPPA	211847587895	68/*/1	1.28	Machinery	Soil Moisture Conservation	Bunding	100	60	54	13.1273'N	76.0291'E	6000	
9	Bettadalur	98	SHARADAMMA W/O KARIGOWDA	552089088471	65/*/1	0.80	Machinery	Soil Moisture Conservation	Bunding	100	60	54	13.1309'N	76.0246'E	6000	
10	Bettadalur	102	SOMBEGOWDA S/O PUTTEGOWDA	784079479375	67/*/2	0.51	Machinery	Soil Moisture Conservation	Bunding	100	60	54	13.13288'N	76.0283'E	6000	
11	Bettadalur	103A	Thopegowda S/o Marigowda		103	0.8	Machinery	Water Harvesting	Farm Pond	1	60000	460	13.13288'N	76.0283'E	60000	
12								Soil Moisture Conservation	Bunding	100	60	54	13.1258'N	76.0164'E	6000	
13	Bettadalur	87	T.SUBHASH S/O DYAVEGOWDA		67/*/3	0.80	Machinery	Soil Moisture Conservation	Bunding	100	60	54	13.13288'N	76.0283'E	6000	
Total						6.54										117150

Sl No	Village Name	Farmer Code	Farmer Name	Aadhar Card No	Survey Number	Total Area (Ha.)	Rate Type (Manually/Machinery)	Activity Type (Soil Moisture Conservation Activity/ Water Harvesting Activity)	Activity Name	Unit	Unit Cost (In Rs.)	Proposed Quantity	Latitude (Deg-Min-Sec)	Longitude (Deg-Min-Sec)	Total Cost (In Lacs)	
1	Shivapura kaval	104	B.S.Basavaraju S/O Siddegowda	896127086965	47/**	1.52	Machinery	Soil Moisture Conservation	Bunding	100	60	54	13.1340'N	76.0421'E	6000	
2	Shivapura kaval	105	Ganesha S/O Dyavegowda	245307672023	47/**	1.10	Machinery	Soil Moisture Conservation	Bunding	100	60	54	13.1340'N	76.0421'E	6000	
3	Shivapura kaval	106	Lakshme Gowda Or/ Rangesowda S/O Late		47/**	1.20	Machinery	Soil Moisture Conservation	Bunding	100	60	54	13.1340'N	76.0421'E	6000	
4	Shivapura kaval	106A	Malleshappa Annegowda	962712318667	1/p	1.6	Machinery	Water Harvesting	Farm Pond	1	60000	460	13.1422'N	76.0405'E	60000	
								Soil Moisture Conservation	Bunding	100	60	54	13.1422'N	76.0405'E	6000	
5	Shivapura kaval	106B	Rajashekhara S/o Annegowda		1/p	1.6	Machinery	Water Harvesting	Farm Pond	1	60000	460	13.1422'N	76.0405'E	60000	
								Soil Moisture Conservation	Bunding	100	60	54	13.1422'N	76.0405'E	6000	
6	Shivapura kaval	106C	Virupaksha S/o Annegowda	498476581474	1/p	1.6	Machinery	Water Harvesting	Farm Pond	1	60000	460	13.1422'N	76.0405'E	60000	
								Soil Moisture Conservation	Bunding	100	60	54	13.1422'N	76.0405'E	6000	
7	Shivapura kaval	106D	Sundramma W/I Siddegowda	977328408368	1/p80	0.8	Machinery	Water Harvesting	Farm Pond	1	60000	460	13.1422'N	76.0405'E	60000	
								Soil Moisture Conservation	Bunding	100	60	54	13.1422'N	76.0405'E	6000	
8	Shivapura kaval	106E	Siddegowda S/o Kalegowda		79/1p	1.6	Machinery	Water Harvesting	Farm Pond	1	60000	460	13.1455'N	76.0315'E	60000	
								Soil Moisture Conservation	Bunding	100	60	54	13.1455'N	76.0315'E	6000	
9	Shivapura kaval	106F	Basavaraju S/o Annegowda		1/p	1.6	Machinery	Water Harvesting	Farm Pond	1	60000	460	13.1422'N	76.0405'E	60000	
								Soil Moisture Conservation	Bunding	100	60	54	13.1422'N	76.0405'E	6000	
Total						12.62										414000

[Chapter - IV] 4.4 Details of Proposed Soil Moisture Conservation and Water Harvesting Activities

SI No	Village Name	Farmer Code	Farmer Name	Aadhar Card No	Survey Number	Total Area (Ha.)	Rate Type (Manually/Machinery)	Activity Type (Soil Moisture Conservation Activity/ Water Harvesting Activity)	Activity Name	Unit	Unit Cost (In Rs.)	Proposed Quantity	Latitude (Deg-Min-Sec)	Longitude (Deg-Min-Sec)	Total Cost (In Lacs)
1	Adavibantenahalli	9	Guruswamygowda S/o Late Dyavegowda	836617850677	24/*/5	0.54	Machinery	Soil Moisture Conservation	Bunding	100	60	54.00	13.1363N	76.0447E	6000
2	Adavibantenahalli				15/*/3	0.60	Machinery	Soil Moisture Conservation	Bunding	100	60	54.00	13.1313N	76.0435E	6000
3	Adavibantenahalli	10	Chandrashekhar A P Puttaswmaygowda	601069545065	13/*/1	0.60	Machinery	Soil Moisture Conservation	Bunding	100	60	54.00	13.1312N	76.0434E	6000
4	Adavibantenahalli				23/*/1	0.40	Machinery	Soil Moisture Conservation	Bunding	100	60	54.00	13.1323N	76.0435E	6000
5	Adavibantenahalli	13	Chikkegowda S/oHalagegowda	776279205992	6/*/3	1.00	Machinery	Soil Moisture Conservation	Bunding	100	60	54.00	13.1293N	76.04345E	6000
6	Adavibantenahalli	18	Thimmegowda S/o Eregowda	635701717260	9/*/4	0.80	Machinery	Soil Moisture Conservation	Bunding	100	60	54.00	13.1288N	76.0434E	6000
7	Adavibantenahalli				10/*/11	0.42	Machinery	Soil Moisture Conservation	Bunding	100	60	54.00	13.1378N	76.0439E	6000
8	Adavibantenahalli	20	Deviramma W/o Dyavegowda	436210883942	10/*/5	0.63	Machinery	Soil Moisture Conservation	Bunding	100	60	54.00	13.1363N	76.0489E	6000
9	Adavibantenahalli	23	Dyavegowda S/o Somegowda	537254493723	23/*/2	0.46	Machinery	Soil Moisture Conservation	Bunding	100	60	54.00	13.1312N	76.0442E	6000
10	Adavibantenahalli	28	Puttaraju S/o Somegowda	562424960733	23/*/2	0.46	Machinery	Soil Moisture Conservation	Bunding	100	60	54.00	13.1303N	76.0442E	6000
11	Adavibantenahalli	31	Basvegowda S/o Thimmegowda	570311600402	2/*/1	0.56	Machinery	Soil Moisture Conservation	Bunding	100	60	54.00	13.1303N	76.0441E	6000
12	Adavibantenahalli	48	B C Rudraumurthy S/o Channabasavegowda	339640173923	13/*/1	0.60	Machinery	Soil Moisture Conservation	Bunding	100	60	54.00	13.1297N	76.0435E	6000
13	Adavibantenahalli	52	Manjegowda S/o Rangegowda	694249890492	6/*/4	0.54	Machinery	Soil Moisture Conservation	Bunding	100	60	54.00	13.1393N	76.0434E	6000
14	Adavibantenahalli				16/*/3	0.65	Machinery	Soil Moisture Conservation	Bunding	100	60	54.00	13.1313N	76.0434E	6000
15	Adavibantenahalli				24/*/7	0.40	Machinery	Soil Moisture Conservation	Bunding	100	60	54.00	13.1303N	76.0442E	6000
16	Adavibantenahalli				17/*/2	0.68	Machinery	Soil Moisture Conservation	Bunding	100	60	54.00	13.1323N	76.0441E	6000
17	Adavibantenahalli	54	Mallegowda S/o Puttegowda	698306578884	15/*/1	0.53	Machinery	Soil Moisture Conservation	Bunding	100	60	54.00	13.1333N	76.0444E	6000
18	Adavibantenahalli	55	Mallegowda S/o Somegowda	839538599940	23/*/2	0.46	Machinery	Soil Moisture Conservation	Bunding	100	60	54.00	13.1343N	76.0434E	6000
19	Adavibantenahalli				10/*/4	0.40	Machinery	Soil Moisture Conservation	Bunding	100	60	54.00	13.1353N	76.0435E	6000
20	Adavibantenahalli	60	Rangegowda S/o Ramegowda	755467192170	9/*/1	0.80	Machinery	Soil Moisture Conservation	Bunding	100	60	54.00	13.1393N	76.0436E	6000
21	Adavibantenahalli				2/*/2	0.88	Machinery	Soil Moisture Conservation	Bunding	100	60	54.00	13.1303N	76.0435E	6000
22	Adavibantenahalli	61	Rangegowda S/o Somegowda	791593792419	23/*/2	0.47	Machinery	Soil Moisture Conservation	Bunding	100	60	54.00	13.1333N	76.0442E	6000
23	Adavibantenahalli	62	Ramesha S/o Dyavegowda	306449608658	23/*/1	1.50	Machinery	Soil Moisture Conservation	Bunding	100	60	54.00	13.1343N	76.0434E	6000

4. Net Planning and Project activities

It is for all reaches (upper, middle and lower) and also for Private, Common and drainage line areas

[Chapter - IV] 4.1 ,4.1A Baseline Data - Village wise Survey Numbers & Farmer wise Survey Numbers

Vaddarahalli Village

SI No	Name of Farmer	Farmer Code	Survey No	Area (Ha)
1	Amruthashetty S/O Nanjundashetty	118	20/*/5	0.06
2			20/*/7	0.02
3	B.S.Rajashekara S/O Lingappa	119	46/*/3	0.39
4	Basavaraju S/O Manjappashetty	120	1/*/4	
5			1/*/5	0.33
6			5/*/5	0.05
7	Basavaraju S/O Shantha Veeregowda	121	20/*/4	0.09
8			27/*/1	1.19
9			27/*/6	0.87
10	Bhuvaneshwari S/O Late Appannashetty	122	22/*/13	0.05
11	Biliya S/O Thimmadasa	123	22/*/1	0.19
12			22/*/3	0.59
13			4/*/2	0.14
14	Channamma W/O Late Javaraiah	124	13/*/1	0.2
15			13/*/8	0.19
16	Channi W/O Kanakadasa	125	22/*/4	0.35
17	Dasaiah S/O Thimmaiah	126	21/*/*	1.44
18	Dharanappashetty S/O Nanjundashetty	127	22/*/14	0.13
19	H.N.Yogisha S/O C.N.Nanjegowda	128	18/*/4	0.22
20			19/*/4	0.21
21	Halappa S/O Late Appannashetty	129	22/*/6	0.03
22	Hanumaiah S/O Ekashi	130	46/*/7	0.2

23	Hanumaiah S/O Late Thimmadasaiah	131	46*/5	0.37
24	Havu Kadida Dasa S/O Thimma	132	46*/1	0.4
25	Jagadeesha S/O Channa Veerashetty	133	23*/5	0.19
26			23*/7	0.48
27	Javaraiah S/O Dasaiah	134	46*/2	0.24
28	Jayamma W/O Late Basappashetty	135	17*/5	0.33
29			19*/8	0.06
30	Jayamma W/O Siddaraju	136	27*/2	0.52
31			27*/3	0.73
32	Kanchaiah S/O Thimmaiah	137	46*/4	0.38
33	Kantharaju S/O Shanthaveerashetty	138	23*/5	0.19
34	Kenpaiah S/O Rangaiah	139	19*/5	0.22
35	Lokaiah S/O Mudlaiah	140	1*/2	0.15
36			22*/2	0.26
37			4*/3	0.06
38			46*/6	0.17
39	Maheshashetty S/O Nanjundashetty	141	18*/2	0.16
40			20*/3	0.05
41	Mallesha S/O Late Appannashetty	142	22*/10	0.03
42	Malleshappa S/O Huliyaappa	143	23*/4	0.15
43	Meenakshi W/O Mahalingappa	144	17*/1	0.48
44	Naganna S/O Mallappa	145	24*/*	1.55
45	Nagarathamma W/O Sangappashetty	146	20*/5	0.02
46			20*/9	0.03
47			22*/7	0.11
48	Nanjamamma W/O Puttashetty	147	17*/2	0.39
49			19*/6	0.14
50			19*/2	0.2
51	Nanjappashetty S/O Veerashetty	148	22*/8	0.55
52			5*/2	0.1
53	Nanjundashetty S/O Babavashetty	149	17*/4	0.32

54	Piuttappashetty S/O Nanjundashetty	150	17*/3	0.05
55			19*/4	0.06
56	Prema W/O Malleshappa	151	25*/1	0.44
57	Puttamma S/O Sangashetty	152	18*/3	0.15
58			18*/5	0.1
59	Puttaswamyshetty S/O Manjappashetty	153	5*/3	0.05
60	Ranga S/O Bhaktavalli Thimma	154	20*/1	0.42
61	Ranga S/O Ekashi	155	46*/8	0.22
62	Rangaiah S/O Javaraiah	156	46*/9	0.19
63	Rangaiah S/O Mudlaiah	157	46*/10	0.18
64	Rangaswamy S/O Mudlaiah	158	1*/2	0.15
65			22*/2	0.26
66			4*/3	0.06
67	Revannashetty S/O Shanthaveerashetty	159	19*/3	0.15
68	Rudamma W/O Appannashetty	160	23*/6	0.01
69	Rudrashetty S/O Appannashetty	161	20*/2	0.39
70	Rudresha S/O Appannashetty	162	22*/12	0.03
71	Rudresha S/O Appannashetty Ur/Annappashetty	163	25*/2	0.16
72	Saganaiah S/O Eraiah	164	4*/1	0.15
73	Sathish S/O Rudrashetty	165	19*/7	0.19
74	Shanthaveeregowda S/O Channabasavegowda	166	20*/6	0.15
75	Shekara S/O Late Chaluvaiah	167	12*/*	0.75
76	Shivakumara S/O Late Rudrashetty	168	19*/1	0.19
77			18*/1	0.16
78	Shivarudraiah S/O Shanthaveerappa	169	1*/6	0.3
79	Shivarudrappa S/O Shanthaveerappa	170	23*/2	0.91
80	Siddalingappa S/O Late Appannashetty	171	22*/9	0.03
81	Siddaraju S/O Nanjappa	172	27*/4	0.46
82			27*/5	0.68
83	Somashekar Ur// Somashekarappa S/O Late Channaveerappa Ur//Channaveerashetty	173	23*/3	0.55

84	Somashekara S/O Channaveeraiah	174	23/*/1	0.49
85	Suledasaiah S/O Javaraiah	175	13/*/2	0.2
86			13/*/7	0.21
87	Thimmaiah S/O Chandraiah	176	1/*/1	0.29
88	Thimmaiah S/O Dasaiah	177	13/*/3	0.61
89			13/*/5	0.17
90			13/*/6	0.23
91	Thimmaiah S/O Gopinadasaiah	178	13/*/4	0.25
92	V.C.Ramesha S/O Late Chikkaiah	179	1/*/3	0.41
93	Vedamurthy S/O Nanjundashetty	180	22/*/5	0.39
94	Virupaksha S/O Late Appannashetty	181	22/*/11	0.03
95	Yogisha S/O Nanjundashetty	182	20/*/8	0.05
96			22/*/15	0.11
97			5/*/1	0.05

4. Net Planning and Project activities

It is for all reaches (upper, middle and lower) and also for Private, Common and drainage line areas

[Chapter - IV] 4.1 ,4.1A Baseline Data - Village wise Survey Numbers & Farmer wise Survey Numbers

Shivapura Village

SI No	Name of Farmer	Farmer Code	Survey No	Area (Ha)
1	Annappa S/O Dasaiah	183	1/*/1	1.18
2	Appaiah S/O Late Govindaiah	184	16/*/2B	0.27
3	Appanna S/O Govindaiah	185	17/*/8	0.24
4	Basappashetty S/O Nanjundashetty	186	7/*/1	0.55
5			7/*/1	0.16
6			7/*/4	0.07
7	Basavaraju S/O Basavashetty Ur// Basappashetty	187	8/*/8	0.19
8	Basavaraju S/O Late Channegowda	188	12/*/2	0.24
9			16/*/2A2	0.11
10			16/*/9	0.17
11	Basavaraju S/O Manjappashetty	189	8/*/2	0.31
12	Basavaraju S/O Saganaiiah	190	17/*/9	0.1
13	Bhagyamma W/O V.S.Shivannashetty Ur// Shivanna	191	6/*/6	0.12
14	Chandrashekara S/O Late Shanthaveerashetty	192	16/*/8	0.94
15	Chandregowda S/O Late Channegowda	193	11/*/4	0.25
16			12/*/4	0.25
17			16/*/2A	0.08
18			16/*/4	0.17
19	Chandregowda S/O S.C.Ramegowda	194	12/*/1	0.72
20	Channegowda S/O Channegowda	195	17/*/4C	0.08
21	Gangamma W/O Nanjaiiah	196	10/*/5	0.66
22	Gangamma W/O Shivananjaiiah	197	10/*/2	0.65
23	Govindaraju S/O Kullaiah	198	17/*/3	0.25
24			17/*/7	0.12

25	Gowramma S/O Thimmaiah	199	2/*/4	0.2
26	Hanumaiah S/O Dasaiah	200	1/*/2	1.53
27	Hanumanthaiah S/O Thimmaiah	201	2/*/6	0.13
28	Hemaraju S/O Shivannashetty	202	8/*/4	0.43
29	Jayamma W/O Basappashetty	203	6/*/2	0.1
30	Latha W/O Dayananda	204	10/*/7	0.35
31			10/*/8	0.51
32			10/*/10	0.4
33			10/*/11	0.43
34	Mallikarjunaswamy S/O Late Nanjundaiah	205	10/*/3	0.51
35	Marisiddegowda S/O Nanjegowda	206	17/*/4B	0.03
36	Nagarathna W/O Dinesha	207	10/*/6	0.35
37			10/*/9	0.51
38	Nagarathna W/O Late Channegowda	208	11/*/2	0.4
39	Nanjegowda S/O Basavegowda	209	6/*/4	0.25
40	Nanjundashetty S/O Bashetty	210	7/*/8	0.71
41	Neelamma W/O Late B.S.Shivarudrappa	211	13/*/1	0.18
42			13/*/10	0.32
43			13/*/15	0.04
44			13/*/2	0.21
45			13/*/4	0.49
46			14/*/2	0.16
47			15/*/2	0.02
48			16/*/6	0.27
49			17/*/1	0.59
50			6/*/3	0.12
51	Panchakshari S/O Nanjappashetty	212	16/*/5	0.76
52	Puttamma S/O Dasaiah	213	17/*/2A	0.8
53	Puttamma Ur//Chikkamma S/O Dodda Javaraiah	214	3/*/*	1.25
54			12/*/3	0.24
55			16/*/10	0.17

56			16/*/2A1	0.11
57	Puttaraju S/O Late Channegowda	215	11/*/3	0.25
58			10/*/2	0.6
59	Puttaraju S/O Rajashekaraswamy	216	10/*/4	0.6
60	Puttashetty S/O Nanjundashetty	217	6/*/2	0.1
61	Puttaswamysheetty S/O Manjappashetty	218	8/*/2	0.31
62	Ramegowda S/O Channegowda	219	17/*/4C	0.1
63			2/*/2	0.35
64	Rangamma S/O Thimmadasaiah	220	2/*/5	0.11
65			17/*/4A	0.5
66	Rangamma W/O Rangaiah	221	2/*/4	0.3
67			14/*/1	
68			14/*/1	
69			16/*/1	0.25
70	Rudrappa S/O Shivannashetty	222	8/*/9	0.42
71	Rudrashetty S/O Revannashetty	223	10/*/1	0.7
72	Rudresh S/O Late Basappashetty	224	7/*/7	0.35
73	Rudresha S/O Basavashetty Ur//Basappashetty	225	8/*/6	0.18
74	S.M.Gangadhara S/O Late Mallegowda	226	17/*/4B	0.03
75			2/*/3	0.22
76	Saganamma S/O Rangaiah	227	2/*/4	0.2
77	Sanna Javaraiah S/O Dasaiah	228	3/*/*	0.98
78			7/*/5	0.35
79	Sathisha S/O Rudrashetty	229	8/*/3	0.3
80	Shanthe Gowda S/O Nanjegowda	230	17/*/4B	0.03
81	Shivakumar Ur//Dore S/O Rudrashetty	231	7/*/6	0.35
82			6/*/2	0.11
83	Shivakumara S/O Rudrashetty	232	8/*/3	0.3
84			7/*/2	0.07
85			7/*/9	0.36
86	Shivakumara S/O Shankarappa	233	8/*/7	0.18

87	Shivannashetty S/O Late Shanthaveerashety	234	16*/11	0.64
88	Shivegowda S/O Nanjegowda	235	17*/4B	0.03
89	Siddegowda S/O Nanjegowda	236	17*/4B	0.03
90	Sunil S/O Somashekara	237	8*/5	0.28
91	Thimmaiah S/O Bheemaiah	238	17*/2B	0.91
92	Thimmaiah S/O Late Giddaiah	239	1*/3	0.2
93	Thimmaiah S/O Malligamma Ur//Thimmaiah	240	17*/4A	0.59
94	Thimmaiah S/O Thimmaiah Ur//Malligaiah	241	2*/1	0.36
95			2*/4	0.66
96	V.J.Nagaraju S/O Jagadeesha	242	7*/3	0.15
97			8*/1	0.28
98	V.M.Kiran W/O Late Malleshappa	243	16*/3	0.49
99	V.S.Chandrashekara S/O Late Shanthaveerashetty	244	13*/13	0.13
100			13*/6	0.46
101			13*/9	0.07
102			17*/6	0.58
103			6*/1	0.18
104			13*/12	0.15
105	V.S.Hemaraju S/O Shivannashetty	245	13*/3	0.28
106			13*/8	0.12
107			13*/11	0.13
108			13*/14	0.36
109			13*/5	0.36
110	V.S.Kantharaju S/O Late Shanthaveerashetty	246	13*/7	0.09
111			15*/1	0.3
112			16*/7	0.24
113			17*/5	0.58
114	V.S.Rudrappa S/O Shivannashetty	247	6*/5	0.18
115			13*/16	0.28
116	Y.S.Chandrashekara S/O Late Y.S.Shanmukhaswamy	248	11*/1	0.96

[Chapter - IV] 4.3 Baseline Data - Details of Existing Soil Moisture Conservation and Water Harvesting Activities

SI No	Village Name	Survey No.	Activity Type:	Activity Name :	Unit	Per Unit Runoff Stored (TCM)	Existing No. of structures	Latitude (Degree-Min-Sec)	Longitude (Degree-Min-Sec)	Is In Used 9Yes/No)	Program Name	Year Of Construction (YYYY-YY)
1	Vaddarahalli	14/*/*										
2	Vaddarahalli	15/*/*										
3	Vaddarahalli	16/*/*										
4	Vaddarahalli	22/*/2										
5	Vaddarahalli	24/*/*										
6	Vaddarahalli	24/*/*										
7	Vaddarahalli	27/*/4										
8	Vaddarahalli	5/*/4										

[Chapter - IV] 4.3 Baseline Data - Details of Existing Soil Moisture Conservation and Water Harvesting Activities

SI No	Village Name	Survey No.	Activity Type:	Activity Name :	Unit	Per Unit Runoff Stored (TCM)	Existing No. of structures	Latitude (Degree-Min-Sec)	Longitude (Degree-Min-Sec)	Is In Used 9Yes/No)	Program Name	Year Of Construction (YYYY-YY)
1	Shivapura	16/*/2A										

4. Net Planning and Project activities

It is for all reaches (upper, middle and lower) and also for Private, Common and drainage line areas

[Chapter - IV] 4.1 ,4.1A Baseline Data - Village wise Survey Numbers & Farmer wise Survey Numbers

ANGADIHALLI

Sl No	Name of Farmer	Farmer Code	Survey No	Area (Ha)
1	Acchamma W/O Venkataramaiah	249	28/*/*	0.83
2	Annaji S/O Late Honnegowda	250	25/*/6	0.02
3	Ananthe Gowda S/O Thimmegowda	251	10/*/1	0.34
4			10/*/2	0.33
5			10/*/3A	0.61
6	Amurtha H M W/O Dishanth Kumar H C	252	23/*/21	0.05
7	Ananda S/O Mallegowda	253	23/*/50	0.01
8	Ananda H S S/O Late Srinivas	254	29/*/2	0.97
9	Eramma W/O Marigowda	255	23/*/27	0.02
10	Eregowda S/O Honnegowda	256	25/*/8	0.02
11	A N Mallikarjuna S/O Nagegowda	257	23/*/40	0.01
12	A G Ramesh S/O Gangegowda	258	6/*/1A	0.3
13			8/*/3	0.11
14			19/*/3A	0.46
15	A G Ramegowda S/O Gangegowda	259	6/*/6	0.44
16	A V Revanna S/O Venkategowda	260	14/*/8	0.12
17			6/*/3	0.5
18			2/*/*	0.13
19			12/*/5	0.02
20	M S Dinesh S/O Sannamallashetty	261	23/*/42	0.02
21	M G Muruli S/O Jayanna	262	25/*/13	0.01
22	M Madhu S/O Manjegowda	263	23/*/52	0.03
23			23/*/57	0.05
24	M H Manjegowda S/O Late Hanumegowda	264	23/*/67	0.01
25			23/*/31	0.01
26			23/*/35	0.01
27	M R Kumar S/O Ramegowda	265	23/*/34	0.07

28	H S Nagaraju S/O Siddabasavegowda	266	9/*/*	0.41
29	Kanakaraju S/O Balakanni	267	48/*/*	0.4
30	Kannika S/O Lakshmegowda	268	23/*/30	0.01
31	Kamamma W/O Kenchaiah	269	5/*/1	0.69
32			13/*/2	0.07
33	Kavitha Lakshmegowda	270	23/*/29	0.01
34	Karthik S/O Dharmegowda	271	25/*/15	0.01
35	Kalachar S/O Vasudevachar	272	25/*/7	0.05
36			23/*/15	0.02
37	Kalegowda S/O Kalegowda	273	7/*/3	0.41
38	Kalegowda S/O Thathegowda	274	15/*/1	0.27
39	Kumar H M S/O Mallikarjuna	275	23/*/69	0.07
40	Krishnegowda S/O Venkategowda	276	14/*/8	0.12
41			6/*/3	0.5
42			2/*/*	0.13
43			12/*/6	0.03
44			12/*/8	0.04
45	K Rangaswamy S/O Kenchegowda	277	6/*/1B3	0.04
46	Gangaiah S/O Venkategowda	278	14/*/8	0.25
47	Gangaiah S/O Siddegowda	279	14/*/8	0.2
48			14/*/1	1.65
49			12/*/1	0.04
50			10/*/6	0.11
51			6/*/10	0.01
52	Gangegowda S/O Venkatipathigowda	280	6/*/1B1	0.26
53			8/*/7	0.05
54			19/*/2	0.3
55	Gangegowda S/O Venkategowda	281	19/*/1	0.01
56	Geetha S/O Mallikarjuna(Vishwanathchar 'S Wife)	282	23/*/68	0.03
57	Govindegowda S/O Thathegowda	283	15/*/1	0.25
58	Gowtham H J S/O Jai Kumar	284	23/*/24	0.24
59			23/*/12	0.04
60	Gowramma W/O Rangaswamy	285	23/*/64	0.01
61	Chandramma W/O Rajegowda	286	25/*/11	0.01
62	Chandrachari S/O Veerachari	287	23/*/9	0.01

63	Channegowda S/O Venkategowda	288	14*/6	0.66
64	Chikkagangaiiah S/O Nagaiah	289	14*/2	0.2
65	Chayadevi W/O Eshwarappa	290	37*/*	1.08
66	Jayamma W/O Late Kalegowda	291	12*/3	0.11
67			12*/9	0.1
68			18*/*	0.99
69			10*/3B	0.21
70			2*/*	0.27
71			14*/7	0.62
72	Jayamma W/O Late Shivanna	292	8*/5	0.05
73			6*/1B3	0.06
74			19*/2	0.37
75	Jayamma W/O H Y Murthachar	293	23*/20	0.25
76	Jayamma W/O Basavegowda	294	33*/2	0.56
77			24*/1	0.1
78	Jayamma W/O Venkategowda	295	6*/7	0.43
79	Jalaja W/O Late Shivaramgowda	296	19*/3D	0.16
80	G Lohith S/O Minor Guardian Mother Rathamma	297	27*/*	0.8
81	J L Venkatesh S/O Lakshminarayana	298	23*/1	0.1
82	Gnyaneshwar Lal Jain S/O Pukraju	299	23*/39	0.09
83	D S Vimala W/O B N Dharmashetty	300	23*/46	0.01
84	Thimmaiah S/O Thimmaiah	301	5*/2	0.69
85			13*/1	0.08
86	Diggesh A S S/O Shirvarudrappa	302	23*/48	0.01
87	Dinesh P R S/O Rangegowda P T	303	25*/5	0.04
88	Devaki S/O Devegowda	304	32*/3	0.59
89			32*/4	0.17
90	Devarajegowda S/O Doddegowda	305	29*/1	0.37
91	Dodda Venkataramaiah S/O Yallaiah	306	28*/*	1.6
92	Dodda Nayaka S/O Linganayaka	307	23*/44	0.01
93	Dyavaiah S/O Thirumalaiah	308	27*/*	0.8
94	Dharmappa S/O Venkategowda	309	29*/1	0.6
95	Nanjundegowda S/O Gangaiah	310	8*/1	0.09
96	Nanjundegowda S/O Gangegowda	311	6*/1A	0.3
97			19*/3A	0.45

98	Nathinibai W/O Late Babu Jan	312	45/**	1.2
99	Nagaraja S/O Manjanaika	313	25/**/10	0.01
100	Nagaraju S/O Range Gowda	314	15/**/1	0.25
101	Neelakantanaydu S/O Late Nanjundanaydu	315	23/**/2	0.57
102	Pankaja W/O S M Kempaiah	316	36/**/**	1.26
103	Parameshwari M S S/O Late Shivalingaiah	317	23/**/10	0.1
104	Panduranga S/O Range Gowda	318	6/**/5	0.43
105	Puttamma W/O Range Gowda	319	23/**/62	0.01
106	Puttasiddamma W/O H N Dharmappa	320	2/**/**	1.6
107	Puttaswamy S/O Late Somashetty	321	23/**/38	0.02
108	Pruthvik Achar H S/O Rangaswamy	322	23/**/63	0.05
109	Pradeep Kumar A N S/O Late Nagaraja Naika	323	23/**/7	0.48
110	Preethikumar S M S/O Mallaiiah	324	23/**/37	0.01
111	Basavaraju H R S/O Rajashetty	325	23/**/47	0.01
112	Basavegowda S/O Ningegowda	326	25/**/2	0.32
113	Basavegowda S/O Sange Gowda	327	32/**/2	0.32
114			33/**/1	0.2
115			31/**/**	0.18
116			33/**/3	0.23
117			27/**/**	1.6
118	Balle S/O Balakanni	328	48/**/**	0.8
119	Bhagyamma W/O Puttaswamy Gowda	329	6/**/4	0.91
120	Bhagyalakshmi W/O Ramesh	330	23/**/58	0.02
121	Bharathi W/O Vasantha Kumar	331	14/**/9	1
122	Bhoomika H G S/O Rangaswamy	332	23/**/65	0.04
123	Mangala W/O Srinivas	333	19/**/3A	0.45
124			6/**/1A	0.3
125			8/**/2	0.1
126	Manjunath A L S/O Lakshme Gowda	334	23/**/66	0.02
127	Manjunath H V S/O Varadachari	335	25/**/14	0.01
128	Manjunath S/O Mallikarjuna	336	23/**/60	0.07
129	Manjegowda S/O Nirvanegowda	337	1/**/**	0.05
130	Mamathesh S S/O H K Shivanna	338	23/**/16	0.02
131	Mallikarjuna S/O Gopalachari	339	23/**/17	0.32
132	Murthi Mallayya S/O Puppaiiah	340	23/**/54	0.01

133	Mohan Kumar S/O Huligowda	341	23*/36	0.01
134	Mohan Kumar C E S/O Late Eshwarappa	342	23*/51	0.01
135	Yallamma S/O Ningegowda	343	6*/8	0.3
136			19*/2	0.95
137	Yallachari S/O Yallappachar	344	23*/14	0.05
138			23*/18	0.36
139	Yogish S/O Late Kenchaiah	345	2*/*	0.8
140	Yogesh A S S/O Siddegowda	346	23*/55	0.02
141	Rangamma W/O Late Gangegowda	347	10*/4	0.22
142			12*/10	0.12
143			12*/2	0.08
144			6*/9	1.2
145			8*/4	0.05
146			19*/2	0.38
147			19*/1	0.01
148			7*/1	0.42
149	Rangaiah S/O Chikkaiah	348	27*/*	0.8
150	Rangaswamy S/O Gopalachari	349	23*/23	0.02
151			23*/13	0.04
152	Rangaswamy S/O Late Kenchaiah	350	2*/*	0.6
153	Rangegowda S/O Ramegowda	351	26*/*	1.6
154	Rangegowda S/O Venkatipathigowda	352	19*/2	0.37
155			6*/1B1	0.06
156			6*/1B2	0.2
157			6*/1B3	0.19
158			8*/6	0.05
159			14*/4	0.6
160			19*/1	0.01
161	Rathnamma W/O Anukumar	353	23*/61	0.02
162	Rathnamma W/O Late K R Halappa	354	35*/*	1.58
163	Rameshnaidu S/O Late Nanjundanaidu	355	23*/4	0.52
164	Ravish S/O Yallappachari	356	23*/25	0.29
165			25*/1	0.29
166	Rajamma S/O Ramegowda	357	43*/*	1.56
167	Rajamma S/O Mallegowda	358	32*/1	0.77

168	Rajegowda S/O Mullegowda	359	19*/3C	0.9
169	Rajegowda S/O Venkategowda	360	12*/4	0.02
170			2*/*	0.14
171			6*/3	0.5
172			14*/8	0.12
173			Rajegowda S/O Siddegowda Uruf Mullegowda	361
174	Ramanna S/O Late Rangepowda	362	2*/*	0.2
175			14*/5	0.8
176	Ramaiah	363	2*/*	0.8
177	Ramegowda S/O Ningegowda	364	25*/17	0.01
178			6*/1B3	0.05
179	Rudregowda S/O Eregowda	365	23*/28	0.03
180	Revanna S/O Thathegowda	366	15*/2	0.25
181	Revanna S/O Siddegowda	367	40*/*	1.1
182	Lakshmanashetty S/O Papashetty	368	23*/32	0.01
183	Lakshamma W/O Late H Y Shankarachari	369	27*/*	1.6
184	Lakshmi W/O Ramegowda	370	14*/3	0.4
185	Lalithamma W/O Siddabasavegowda H B	371	24*/1	0.09
186	Vasantha S/O Muniyappa	372	25*/16	0.01
187	Vaninaydu W/O Late Chandraiahnaidu	373	23*/6	0.49
188	Virupakshaiah S/O Late Huliappaiah	374	23*/53	0.01
189	Venkatanaika S/O Mudlagirinaika	375	23*/45	0.01
190	Venkatapathaiiah S/O Siddegowda	376	19*/2	0.07
191	Venkatapathigowda S/O Siddegowda	377	6*/1B3	0.1
192	Venkatappa S/O Ramaiah	378	41*/*	0.5
193	Venkatappa S/O Venkategowda	379	2*/*	0.8
194	Venkatamma W/O Musalegowda	380	14*/4	1
195	Venkatamma W/O Venkatamegowda	381	15*/1	0.25
196	Venkataramaiah	382	2*/*	0.8
197	Venkataramaiah S/O Venkataramaiah	383	41*/*	0.72
198	Venkataramu S/O Gangaiah	384	19*/3B	0.83
199	Venkatachala S/O Kondaiah	385	46*/*	1.2
200	Venkategowda S/O Basavegowda	386	23*/3	0.09
201	Venkategowda S/O Venkategowda	387	7*/2	0.27
202	Venkatesh S/O Thimmaiah	388	27*/*	1.6

203	Venkatesh S/O Venkategowda	389	12*/7	0.08
204			2*/*	0.14
205			6*/3	0.5
206			14*/8	0.26
207	Venkatesh S/O Siddegowda Uruf Mullegowda	390	6*/2	0.4
208			19*/3D	0.17
209	Y T Rangaiah S/O Late Thirumalaiah	391	27*/*	0.8
210	Shashikala W/O Shivegowda	392	23*/60	0.02
211	Sharadha W/O Late H M Jagadish	393	42*/1	1.2
212	Shivakumar S/O Siddegowda	394	10*/5	0.1
213	Shivanna S/O Basavegowda	395	27*/*	1.6
214	Shivanna S/O Venkategowda	396	19*/1	0.01
215	Sriram S/O Late Siddaramaiah	397	49*/*	1.2
216	Sannamma S/O Palingaswamy	398	23*/41	0.02
217	Sannarangegowda S/O Late Honnegowda	399	25*/9	0.02
218	Sannaramegowda S/O Marigowda	400	23*/8	0.02
219	Sadashiva S/O Basavegowda	401	25*/4	0.05
220	C R Mullegowda S/O Rangegowda	402	27*/*	0.8
221	Siddalingaiah S/O Gangaiah	403	18*/*	0.3
222			2*/*	0.8
223	Siddegowda Uruf Mullegowda S/O Puttegowda	404	41*/*	0.17
224			19*/3D	0.58
225	Siddesha S/O H N Nanjegowda	405	23*/33	0.01
226	Subbaiah S/O Kadaiah	406	27*/*	0.8
227	Suvas S/O Varadachari	407	25*/12	0.01
228	Harish B S S/O Siddegowda	408	23*/56	0.02
229	Halagegowda S/O Late Chandregowda	409	23*/5	0.01
230	H N Umapathi S/O Late Nanjegowda	410	47*/3	0.2
231			44*/3	0.2
232			4*/5	0.29
233	H N Dinesha S/O Late Nanjegowda	411	24*/2	0.09
234	H N Dinesha S/O Late Nanjegowda	412	44*/6	0.2
235			47*/6	0.2
236			25*/3	0.2
237			44*/4	0.2

238	H N Dharmappa S/O Late Nanjegowda	413	47/*/4	0.2
239			3/*/1	0.3
240			4/*/6	0.3
241	H N Puttabasavegowda S/O Late Nanjegowda	414	44/*/5	0.2
242			47/*/5	0.2
243			44/*/2	0.2
244	H N Mallesh S/O Late Nanjegowda	415	47/*/2	0.2
245			4/*/2	0.3
246			47/*/1	0.2
247	H N Vedamurthy S/O Late Nanjegowda	416	44/*/1	0.2
248			3/*/3	0.08
249			4/*/4	0.22
250			3/*/2	0.66
251	H B Siddabasavegowda S/O Basavegowda	417	4/*/1	0.47
252			4/*/3	0.43
253	H V Asha W/O N J Shankar	418	23/*/49	0.02
254	H V Kantharaju S/O Venkatesh	419	23/*/43	0.04
255	H C Dishanth Kumar S/O Cheluvegowda	420	23/*/26	0.49
256			23/*/22	0.16
257	H R Sannegowda S/O Late Rangegowda	421	34/*/*	1.54
258	H M Keshavamurthy S/O Late Maliyappagowda	422	42/*/2	0.4
259	H M Siddesh S/O Marulasiddaiah	423	23/*/11	0.2
260	H N Dharmappa S/O Late Nanjegowda	424	27/*/*	1.6
261			27/*/*	0.8
262			30/*/*	1.44
263	H S Nagaraju S/O Siddabasavegowda	425	25/*/2	0.32
264			31/*/*	0.18
265			33/*/1	0.63
266	H P Rajegowda S/O Puttaswamygowda	426	1/*/*	1.39
267	Hemavathi W/O Mallikarjun(Murthy Wife)	427	23/*/19	0.03

4. Net Planning and Project activities

It is for all reaches (upper, middle and lower) and also for Private, Common and drainge line areas

[Chapter - IV] 4.1 ,4.1A Baseline Data - Village wise Survey Numbers & Farmer wise Survey Numbers

BETTADALUR				
SI No	Name of Farmer	Farmer Code	Survey No	Area (Ha)
1	Sri Chandrachar S/O Veerachar	428	125/*/3	0.34
2	Anantharaju S/O Dhananjay Uruf Dhananjay Gowda	429	2/*/4	0.21
3	Amaasegowda S/O Rangegowda	430	128/*/*	0.45
4	Uma S/O Santhosh	431	124/*/7	0.16
5	Kariyaiah S/O Kadiraiah	432	129/*/1	1.1
6	Kalpana W/O Ananda	433	141/*/5	0.07
7	Kalpana W/O Ananda Uruf Manjegowda	434	3/*/1	0.12
8	Kantharaju S/O Narasaiah	435	129/*/2	0.55
9	Kumar S/O Ramegowda	436	141/*/1	0.13
10	Kumaranaika S/O Kalanaika	437	140/*/*	1.58
11			3/*/7	0.13
12	Kumar S/O Ramegowda	438	124/*/3	0.21
13			5/*/2	0.17
14	Krishnashetty S/O Shankarashetty	439	135/*/3	0.35
15	K R Thimmashetti S/O Rangashetty K B Hal	440	132/*/*	4.56
16	Gangadhar S/O Basavegowda	441	7/*/6	0.11
17	Giriappa S/O Rangappa	442	3/*/8	0.25
18	Chikkegowda S/O Javaregowda	443	137/*/2	1.62
19	Jagadish S/O Ramegowda	444	141/*/1	0.11
20	Jayamma S/O B P Siddegowda	445	124/*/2	0.5
21	Jayamma S/O Manjegowda	446	5/*/5	0.41
22	Jayamma W/O Late Ramanaika	447	127/*/*	1.1
23	Jayamma W/O Somashekarappa	448	141/*/5	0.06
24	Jayalakshmi Mai Ga Mother Sarojamma W/O Lakshmegowda	449	141/*/4	0.03
25	Thopegowda S/O Late Javaregowda	450	141/*/3	0.35
26	Dasa Mother Devi	451	136/*/1	1.4
27			129/*/3	0.18
28	Dyavaiah S/O Kariyaiah	452	129/*/5	0.36
29			129/*/7	0.11

30			126/*/*	0.44
31	Dhanapal S/O Late Giryappa	453	8/*/*	2.16
32	Dharanendra Gowda S/O Late B R Veeregowda	454	2/*/3	0.38
33	Dharmanaika S/O Ranganaika	455	130/*/*	0.68
34	Dharmegowda B M S/O Manjegowda	456	133/*/2	0.63
35			2/*/5	0.03
36	Nagarathna W/O Nagaraju	457	2/*/1	0.6
37	Narayanagowda S/O Late Chikkegowda	458	137/*/1	0.98
38			134/*/1	1.12
39	Narayanachar S/O Erachar	459	125/*/6	0.4
40			124/*/1	0.16
41	Puttanaika S/O Kempnaika	460	138/*/1	0.42
42	Puttamma W/O Chikkegowda	461	3/*/4	0.63
43	Puttamma W/O Late Lohit Kumar	462	131/*/2	3.71
44	Puttaiah S/O Mother Lakshamma	463	128/*/*	0.47
45	Puttaswamynaika S/O Ranganaika	464	138/*/4	0.41
46	Pradeep B R S/O Ranganath	465	141/*/6	0.04
47	Praveena S/O Lakshmegowda	466	133/*/5	0.62
48	B R Shankar S/O Late B V Ramachandrarao	467	2/*/2	0.42
49	B M Palaksha S/O Manjegowda	468	136/*/2	0.24
50			136/*/4	0.3
51			133/*/4	0.57
52	B T Dharanendragowda S/O Thopegowda	469	3/*/3	0.28
53	B T Harish S/O Thopegowda	470	5/*/1	0.28
54	Manjachar S/O Late Eshwarachar	471	130/*/*	1.03
55	Manjegowda S/O Late Chikkegowda	472	136/*/3	1.03
56			134/*/2	1.69
57	Mahesh S/O Huligowda	473	141/*/1	0.02
58	Murthy S/O Chandrachar	474	125/*/5	0.19
59			124/*/4	0.16
60			125/*/1	0.2
61	Yogesh S/O Marisiddegowda	475	7/*/4	0.22
62			3/*/6	0.13
63			5/*/6	0.17
64			5/*/3	0.46

65	Ranganaika S/O Hucchanaika	476	3/*/2	0.73
66	Rangappa S/O Rangappa	477	3/*/5	0.27
67	Rangaswamy S/O Late Annappa	478	129/*/4	0.8
68			129/*/8	0.02
69	Rangaswamy S/O Helavashetty	479	135/*/1	0.7
70	Rathnamma W/O Puttaswamygowda	480	7/*/1	0.33
71	Rathnamma S/O Rudranaika	481	130/*/*	0.59
72	Ramesh S/O Marisiddegowda	482	7/*/5	0.42
73	Ramesh S/O Ramegowda	483	124/*/6	0.19
74	Ramakrishnegowda S/O Ramegowda	484	5/*/4	0.18
75	Ramaiah S/O Basavaiah	485	128/*/*	0.48
76	Ramaswamy S/O B R Veeregowda	486	2/*/8	0.38
77	Ramegowda S/O Rangepowda	487	128/*/*	0.45
78	Ramegowda S/O Hanumegowda	488	141/*/1	0.01
79			2/*/6	0.02
80			133/*/3	1.63
81	Rudranaika S/O Dyavanaika	489	139/*/*	1.08
82	Rudregowda S/O Basavegowda	490	7/*/2	0.1
83	Rudregowda S/O Huligowda	491	141/*/1	0.03
84	Lakshmananaika S/O Puttanaika	492	138/*/3	0.42
85	Lakshmegowda S/O Hanumegowda	493	2/*/7	0.02
86	Lingegowda S/O Basavegowda	494	7/*/7	0.1
87	Vishnu S/O Puttappa	495	141/*/8	0.03
88	Shankarashetty S/O Helavashetty	496	135/*/2	0.36
89	Shanthamma W/O Puttanaika	497	141/*/7	0.03
90			138/*/2	0.42
91	Sharadamma W/O Kumaranaika	498	131/*/1	0.8
92	Shivappa S/O Lakshmegowda	499	133/*/1	1.01
93	Shivaraju Uruf Shivanna S/O Dhananjay Uruf Dhananjay Gowda	500	2/*/4	0.21
94	Shyraju S/O Saankoor	501	126/*/*	0.44
95	Siddaiah S/O Kariyaiah	502	129/*/6	0.11
96	Siddegowda S/O Venkategowda	503	7/*/1	0.33
97	Siddegowda B R S/O Late Ramegowda	504	5/*/7	0.18
98			125/*/2	0.2

99	Suresh S/O Chandrachar	505	124/*/5	0.16
100			125/*/4	0.21
101	Somashekar S/O Basavegowda	506	7/*/8	0.26
102	Somashekar S/O Marisiddegowda	507	7/*/3	0.67
103	Somesh S/O Narasaiah	508	129/*/9	0.55
104	Huligowda S/O Huligowda	509	141/*/1	0.02

4. Net Planning and Project activities

It is for all reaches (upper, middle and lower) and also for Private, Common and drainage line areas
[Chapter - IV] 4.1 ,4.1A Baseline Data - Village wise Survey Numbers & Farmer wise Survey Numbers

HAGARE				
Sl No	Name of Farmer	Farmer Code	Survey No	Area (Ha)
1	A G Yogesh S/O Gowrashetty	510	61/*/32	0.01
2	A S Shivakumar S/O Late Siddegowda	511	61/*/30	0.01
3	Amrutha D K W/O Lokesh	512	63/*/12	0.01
4	Ananda P G S/O Govindgowda P H	513	63/*/10	0.01
5	Asha W/O Kumar	514	63/*/11	0.01
6	B G Sathish S/O Guruswamygowda	515	63/*/19	0.01
7	B S Chandrashekar S/O Giriappa	516	102/*/1	0.01
8	Basavaraju	517	61/*/27	0.01
9	Basavaraju S/O Rangegowda	518	63/*/8	0.01
10	Bhagya W/O Channabasavaiah	519	63/*/7	0.01
11	Bharathi W/O Revanna	520	103/*/11	0.01
12	Bharthi W/O Gopinatha	521	64/*/5	0.2
13	Buddaiah S/O Madduraiah	522	103/*/4	0.02
14	Chandrakala H M W/O Mahesh	523	63/*/9	0.01
15	Chandramma W/O Shivakumar	524	61/*/26	0.01
16			63/*/33	0.01
17	Chandrashekar S/O Chikkanna	525	61/*/15	0.26
18	Chandregowda W/O Kenchegowda	526	61/*/21	0.01
19	Chowdabhovi S/O Muniyabhovi	527	61/*/13	0.01
20	Devaki S/O Devegowda	528	56/*/*	0.02
21	Devarajegowda S/O Dyavegowda	529	56/*/*	0.02

22	Dharmappa S/O Venkategowda	530	56/**	0.02
23	Dharmegowda S/O Rajegowda	531	61/**/16	0.01
24	Dinesh K N	532	61/**/35	0.01
25	Dishanth Kumar H C S/O Late Cheluvegowda	533	61/**/12	0.11
26	Doddathamgowda S/O Dyavegowda	534	61/**/6	0.06
27	G R Nataraj S/O Late Rudregowda	535	106/**/11	0.01
28	Geetha W/O Ravi	536	61/**/18	0.01
29	Girija W/O Late Bharghavarama	537	63/**/3	0.04
30			64/**/3	0.3
31	Gnyaneshwar Lal Jain P S/O Pukraj	538	105/**/3	0.06
32			106/**/12	0.03
33			62/**/4	0.28
34	Govindgowda W/O Ramegowda	539	56/**	0.15
35	Gowamma W/O Late Manjashetty	540	62/**/9	0.02
36	H C Dishanth Kumar S/O Cheluvegowda	541	106/**/4	0.09
37	H C Manjunatha S/O Late Chikkanna	542	61/**/7	0.04
38			61/**/8	0.04
39			61/**/9	0.04
40			61/**/10	0.04
41	H G Paramesh S/O Govindgowda	543	61/**/11	0.06
42	H G Prabhakaran S/O Pk Govindanayar	544	64/**/1	0.52
43			63/**/1	0.25
44	H K Raju S/O Late Karibasavaiah	545	63/**/17	0.01
45	H M Kantharaju S/O Mallegowda	546	56/**	0.1
46	H M Padmakshi W/O Annappashetty	547	62/**/8	0.03
47	H M Rajashekar S/O Manjashetty	548	106/**/14	0.01
48			106/**/5	0.01
49	H M Somegowda S/O G Manjegowda	549	106/**/16	0.01
50	H S Somegowda S/O Siddegowda	550	102/**/1	0.01
51	H T Mahesh S/O Thimmegowda	551	63/**/22	0.01
52	H T Prasanna S/O Thimmegowda	552	62/**/1	0.26
53	H V Ananda Kumar S/O Venkatesh	553	61/**/4	0.45
54	H V Rangaswamy S/O Venkatesh	554	61/**/4	0.35
55	Harish B S S/O Siddabasavegowda	555	61/**/38	0.01
56			63/**/13	0.01

57	Harish H C S/O Chandrashetty	556	63*/26	0.01
58	Hemavathi S/O Borannagowda	557	101*/3	0.05
59	Indramma W/O Dharanendraiah	558	103*/9	0.02
60	Janardhanaswamy S/O Late Govindaiah	559	103*/4	0.01
61	Jayalakshamma S/O Sannarangaiah	560	101*/8	0.01
62	Jayanthi W/O Late Shivanna	561	106*/10	0.01
63			106*/8	0.01
64	K Anitha W/O Late Sudhakar	562	63*/2	0.05
65			64*/2	0.3
66	K B Harish S/O K N Basavaraju	563	103*/7	0.01
67	K M Dharanesh S/O K M Murthy	564	106*/6	0.01
68	K M Harish S/O K M Murthy	565	106*/13	0.01
69	K P Komala W/O B S Kantharaju	566	63*/21	0.01
70	Keshavegowda S/O Late Sannegowda	567	61*/37	0.01
71	Lakkaiah S/O Rangaiah	568	101*/3	0.07
72			101*/4	0.13
73	Lakshamma W/O Dharmegowda	569	63*/4	0.01
74	Lalitha W/O Bhadresh	570	61*/14	0.14
75	Lalitha W/O Gangadharappa	571	106*/15	0.01
76	M B Pushpa S/O M K Borannagowda	572	102*/1	0.01
77	M Madhu S/O Manjegowda	573	61*/19	0.01
78	M P Harish S/O Puttalingappa	574	106*/3	0.01
79	Mahesh S/O Saganegowda	575	106*/7	0.01
80	Malaiah S/O Rangaiah	576	101*/3	0.09
81			101*/5	0.06
82	Malamma W/O Rangaiah	577	101*/3	0.02
83	Mallaiah S/O Rangaiah	578	101*/1	0.1
84			101*/3	0.03
85	Mallegowda S/O Kalegowda	579	61*/46	0.02
86	Mallikarjuna S/O Gopalachari	580	102*/1	0.28
87	Manjaiah S/O Late Siddaiah Uruf Kariyaiah	581	101*/3	0.05
88			101*/3	0.05
89			101*/3	0.05
90	Manjamma W/O Gangachari	582	106*/17	0.01
91	Manjegowda S/O Late Channegowda	583	61*/33	0.01

92	Manjunath S/O Late Chikkanna	584	61/*/3	0.26
93	Marigowda M H S/O Hanumegowda	585	63/*/16	0.01
94	Marularadhya S/O Mariswamaiah	586	61/*/36	0.01
95			61/*/31	0.01
96	Mohana S/O Kenchegowda	587	106/*/18	0.01
97	N J Shankara S/O Javarappa	588	103/*/10	0.04
98	Nagaiah S/O Thimmaiah'	589	103/*/1	0.2
99	Nasiruddin S/O Abdul Maheb Sab	590	63/*/6	0.01
100	Naveena W/O Kishor Kumar	591	63/*/32	0.01
101	Ningaiah S/O Kallaiiah	592	102/*/1	0.01
102	Nirajan S/O Rangaswamy	593	103/*/12	0.02
103	Nirmala W/O Venkatesh	594	61/*/45	0.02
104	P D Chandrashekar S/O Durgesh	595	63/*/18	0.01
105	P T Rangegowda S/O Late Thimmegowda	596	105/*/1	0.33
106	Paamathi W/O Anil	597	63/*/29	0.01
107	Paramesh S/O Govindegowda	598	61/*/4	0.8
108	Prasanna Kumar S/O Late Rangashetty	599	62/*/5	0.36
109	Puttaraju S/O Kalegowda	600	61/*/28	0.01
110	Puttegowda S/O Dyavegowda	601	56/*/	0.02
111	R Ramesh S/O Ramaiah	602	61/*/43	0.05
112	Radhamani W/O Shankaranarayana	603	64/*/4	0.2
113	Raju H K S/O Karigowda	604	61/*/29	0.02
114	Rangaswamy G R S/O Rangappa	605	63/*/5	0.02
115	Rangegowda S/O Channegowda	606	56/*/	0.1
116	Ranjith Kumar S C S/O Cheluvegowda	607	63/*/25	0.01
117	Rathnamma W/O K R Halappa	608	56/*/	0.15
118	Ravikumar S/O Late Rangashetty	609	103/*/4	0.01
119	Ravish S/O Late Manjashetty	610	62/*/3	0.24
120	Renuka S/O Venkatesh	611	103/*/12	0.01
121			103/*/3	0.04
122			103/*/6	0.03
123	Rudraiah S/O Late Lingaiah	612	60/*/	0.16
124	Rukmini D R W/O T R Hemanth	613	102/*/3	0.02
125	Rupa H M S/O M T Venkatesh	614	103/*/8	0.01
126	Rupa H R S/O Rajashekaraiiah H R	615	63/*/34	0.05

127	S M Chandrachari S/O Mallachar	616	103/*/5	0.01
128	Saroja K P W/O Papanna	617	63/*/20	0.01
129	Sarojamma W/O Shivanna	618	102/*/1	0.01
130	Sathish S/O Late Somegowda	619	61/*/23	0
131	Shaheed Khanm	620	61/*/24	0.02
132	Shankar N J S/O Late Javarappa	621	61/*/20	0.04
133	Shankaramma W/O Late Rangashetty	622	62/*/2	0.17
134			62/*/7	0.16
135	Shanthakumar Uruf Palaksha S/O Late Manjashetty	623	62/*/6	0.08
136	Shanthappa V B S/O Basavegowda	624	61/*/25	0.01
137			63/*/27	0.01
138	Shivakumar A S S/O Siddegowda	625	63/*/15	0.01
139	Shivakumar S/O Sannaramegowda	626	61/*/22	0.01
140	Shivegowda S/O Late Dyavegowda	627	61/*/5	0.01
141	Shridevi W/O Mohan Kumar	628	61/*/47	0.01
142	Siddlinggowda S/O Nanjundegowda	629	61/*/34	0.01
143	Sudheer S/O Shivappa	630	63/*/31	0.01
144	Sunil K K S/O Kishnegowda	631	61/*/44	0.01
145	Suresh S/O Ramegowda	632	61/*/42	0.01
146			104/*/3	0.45
147	Theerthaiah S/O Basavaiah	633	104/*/1	0.15
148			60/*/*	0.39
149			104/*/2	0.2
150	Theerthesh S/O Kumaraiah	634	63/*/24	0.01
151	Theerthesh S/O Siddegowda	635	102/*/1	0.01
152	Thimmabhovi S/O Muniyabhovi	636	63/*/14	0.01
153			105/*/2	0.33
154	Thirumalaiah S/O Thimmaiah	637	105/*/4	0.06
155			61/*/17	0.09
156	Vasumurthy S/O Late Chikkanna	638	61/*/48	0.28
157	Venkategowda S/O Venkategowda	639	63/*/30	0.01
158	Venkatesh	640	106/*/1	0.05
159	Venkatesh S/O Rangaiah	641	101/*/6	0.05
160	Venkatesh S/O Yalakkigowda	642	61/*/41	0.01
161	Vishwanath S/O Thammaiah Shetty	643	106/*/9	0.01

162	Yathish Kumar S/O Bhagyamma	644	61/*/39	0.01
163	Yellachari S/O Yellachari	645	102/*/1	0.2
164	Yogesh A S S/O Siddegowda	646	61/*/40	0.01
165	Siddalingamma W/O Ningaiah	647	100/**	0.4
166	Thimmaiaha S/O Thirumalaiah	648	100/**	0.6
167	Kumar S/O Ramachandrabhovi	649	100/**	0.3
168	Lakshmmamac\O Rangaiah	650	100/**	0.4
169	Malamma W/O Rangaiah	651	100/**	0.4
170	Sannaningamma W/O Sannegowda	652	100/**	0.3
171	Lakshamma W/O Late Javaraiah	653	100/**	0.6
172	Rangaiah S/O Kullaiah	654	100/**	0.4
173	Basavaiah S/O Chikkaiah	655	100/**	0.4
174	Thimmaiah S/O Chikkaiah	656	100/**	0.4
175	H C Shantharaj S/O Late Chikkashetty	657	100/**	0.3
176	Venkatappa S/O Venkatappa	658	100/**	0.6
177	Venkatamma S/O H V Venkatappa	659	100/**	0.3
178	Nataraju S/O Late Nagappa	660	100/**	0.4
179	Basheer Ahamedh S/O Rehamahn Khan	661	100/**	0.3
180	Syed Hussen S/O Syed Imam	662	100/**	0.4
181	H J Babu S/O Jakrisab	663	100/**	0.4
182	Sukumar Gosai S/O Dadugosai	664	100/**	0.3
183	H C Rajakumara S/O Late Chikkaiah	665	100/**	0.4
184	Ganganna S/O Chaluvegowda	666	100/**	0.3
185	Venkatesh S/O Thimmaiah	667	100/**	0.4
186	Malaiah S/O Lakkaiah	668	100/**	0.6
187	Lakkaiah S/Ochikkaiah	669	100/**	0.4
188	Rangaswamy S/O Chikkaiah	670	100/**	0.4
189	Dhanalakshamma W/O Mariyaiah	671	100/**	1.2
190	Basavaiah S/O Ningaiah	672	100/**	0.3
191	Ahamedh Jaakir S/O Late H Hamadh	673	100/**	0.9
192	Venkataiah S/O Thimmaiah	674	100/**	0.4
193	Gowramma W/O Malaiah	675	100/**	0.6
194	Channamma W/O Chikkanaiiah	676	100/**	0.35
195	Puttalakshmi W/O Ranganatha	677	100/**	0.3
196	Janakamma W/O Javarappa	678	100/**	0.4

197	Vanajakshi S/O Rangaiah	679	100/*/*	0.4
198	Kumar S/O Nanjappa	680	100/*/*	0.3
199	Saganaiah S/O Thimmaiah	681	100/*/*	0.6
200	Somaiah S/O Thimmaiah	682	100/*/*	0.4
201	Puttadeavamma S/O Late Thimmaiah	683	100/*/*	0.6
202	Dasaiah S/O Thimmaiah	684	100/*/*	0.4
203	Shrinivas S/O Late Thimmaiah	685	100/*/*	0.6
204	Sulochanamma S/O Kamalachar	686	100/*/*	0.4
205	Kalingappa S/O Thammaiah	687	100/*/*	0.4
206	Sannnarangaiah S/O Kullaiah	688	100/*/*	0.4
207	Jakri S/O Shake Beri	689	100/*/*	0.9

4. Net Planning and Project activities

It is for all reaches (upper, middle and lower) and also for Private, Common and drainge line areas

[Chapter - IV] 4.1 ,4.1A Baseline Data - Village wise Survey Numbers & Farmer wise Survey Numbers

HOLABAGERE				
Sl No	Name of Farmer	Farmer Code	Survey No	Area (Ha)
1	Sri Narayanaswamy H T S/O H Thimmanna	690	53/*/1	0.91
2			138/*/2	3.78
3			103/*/2	0.74
4			1/*/2	0.4
5	Sri Vinay S B S/O Basavashetty	691	1/*/3	0.32
6	Sri Sathish H G S/O Late Govindaramanaika	692	123/*/2	0.59
7			92/*/1	0.35
8	Akkamma W/O Bheemanna	693	4/*/*	1.2
9	Anasuya W/O Gangadharaiah H B	694	69/*/2	0.15
10	Anandamma W/O Late Honnaiah	695	47/*/5	0.12
11			47/*/7	0.12
12			43/*/2	0.2
13			43/*/4	0.15
14			47/*/1	0.14
15			73/*/1	0.26
16			72/*/*	0.71
17	Asha D/O Shanthaveeregowda	696	127/*/3	0.11
18			127/*/1	0.26

19	Eraiah S/O Eraiah	697	4/*/*	0.4
20	Eregowda Uruf Ravi S/O Shanthaveeregowda	698	127/*/3	0.11
21			127/*/1	0.26
22	Eregowda S/O Thimmegowda	699	4/*/*	0.5
23	Eregowda S/O Huligowda	700	122/*/7	0.15
24	Umendra Gangamma S/O Rudregowda	701	134/*/7	0.8
25	A A Jinchandra S/O A P Anantharajaiah	702	88/*/*	0.3
26			38/*/1	0.2
27			77/*/1	0.8
28	Ashok kumar s/o jinachandra	703	77/*/3	1.95
29	keerthikumar s/o jinachandra	704	77/*/2	1.25
30	A Prasanna Kumar S/O A P Anantharajaiah	705	71/*/1	0.5
31			71/*/2	0.34
32			105/*/4	0.22
33			88/*/*	0.3
34	A Mohankumar S/O A P Anantharajaiah	706	65/*/7	0.47
35			92/*/3	1.37
36			88/*/*	0.18
37			91/*/1	0.4
38	A Sumathikumar S/O Anantharaiah	708	104/*/*	0.26
39	M Puttarangaswamy	709	70/*/*	0.25
40	N Neelakantaiah S/O Nanjaiah	710	68/*/*	0.12
41	S V Prabhakar S/O Vaasappachar	711	31/*/2	1.08
42	S M Gopalachar S/O Mallachari	712	30/*/2	0.36
43	S M Chandrachari S/O Mallachari	713	30/*/3	0.12
44			30/*/1	0.6
45	S M Mallikarjunachar S/O S M Nanjundachar	714	30/*/4	0.36
46	S N Neelakantaiah S/O Nanjaiah	715	69/*/1	0.15
47			164/*/*	0.3
48	S B Jayanna S/O Basavegowda	716	3/*/*	0.3
49	S V Madhavamurthy S/O Venkateshaiah	717	23/*/1	0.18
50	S H Vinod W/O Chandrashekar	718	127/*/3	0.56
51	I M Somashekhar S/O Late Mallappashetty	719	165/*/4	0.18
52	Kanajamma	720	5/*/*	0.6
53	Kamalamma W/O Late Gangadharamma	721	165/*/2	0.18

54	Kannamma W/O Late Gangaaramanna	721	173/*/3	0.52
55	Kantharaju S/O Ramaswamy	722	127/*/1	0.21
56			127/*/2	0.1
57	Kusumamma W/O Erammashetty	723	4/*/*	0.4
58	Krishnegowda S/O Dyavegowda	724	123/*/3	0.34
59	K V Jagannath S/O Veerabhadrachari	725	31/*/3	0.2
60	K V Prasanna S/O Veerabhadrachari	726	31/*/3	0.25
61	Ganeshachari S/O Veerabhadrachari	727	31/*/3	0.2
62	Giriappa S/O Rangappa	728	124/*/4	0.46
63	Gowramma W/O Eraiah	729	4/*/*	0.7
64	Gowramma W/O Venkataramanaika	730	123/*/5	0.57
65			92/*/2	0.34
66	Gowramma W/O Chandregowda	731	130/*/5	0.8
67	Chandrappa V H S/O Halagaiah	732	43/*/1	0.18
68			47/*/4	0.14
69	Chandraiah S/O Dyavaiah	733	4/*/*	1.3
70	Chandraiah S/O Rudraiah	734	3/*/*	0.4
71	Chandregowda S/O Dyavegowda	735	123/*/6	0.34
72	Chandregowda S/O Hanumanthaiah	736	67/*/*	0.25
73	Chandregowda S/O Huligowda	737	125/*/8	0.4
74			126/*/5	0.1
75			129/*/*	0.37
76			129/*/*	0.03
77	Chikkaiah S/O Doddaiah	738	32/*/3	0.6
78	Jayamma W/O Shanthaveeregowda	739	127/*/3	0.12
79			127/*/1	0.28
80	Jayashankaraiah S/O Late Puttamallaiah	740	69/*/1	0.6
81			3/*/*	0.8
82	Javaraiah S/O Pavadaiah	741	45/*/*	1.55
83			46/*/*	0.31
84	Jinesh Kumar S/O Vardhamanaiah	742	37/*/2	1.44
85	T V Anantharaju S/O Late Varada Manaiiah	743	38/*/2	1.01
86			37/*/4	0.8
87			88/*/*	0.2
88	Dr.H Sathyanarayana Swamy S/O	744	29/*/*	0.86

89	Hanumanthaiah B	745	91/*/1	0.06
90	Thimmanaika S/O Siddanaika	746	74/*/*	0.26
91	Thirumalaimma W/O Mudlaiah	747	4/*/*	0.5
92	Thirumalamma W/O Mudlaiah	748	5/*/*	1
93	Dasaiah S/O Rangaiah	749	4/*/*	0.4
94			5/*/*	0.4
95	Doddaiah S/O Guruvaiah	750	48/*/*	0.45
96	Doddaiah S/O Dyavaiah	751	51/*/2	0.46
97	Doddaiah S/O Hucchaiah	752	23/*/1	0.74
98	Devamma Uruf Shyla Bin Shanthaveeregowda	753	127/*/3	0.11
99			127/*/1	0.26
100	Devegowda Uruf Kumar S/O Shanthaveeregowda	754	127/*/3	0.11
101			127/*/1	0.26
102	Dyavaiah	755	59/*/*	1.48
103	Dyavaiah S/O Thimmaiah	756	4/*/*	1.4
104	Dharmaiah S/O Late Eraiah	757	47/*/3	0.2
105			33/*/5	0.23
106			50/*/9	0.16
107			50/*/4	0.09
108	Dheenapal S/O Mallappshetty	758	57/*/*	0.44
109			60/*/*	0.06
110	Nanjaiah S/O Channabasavaiah	759	69/*/3	0.01
111			68/*/*	0.02
112			164/*/*	0.27
113	Nanjegowda S/O Huligowda	760	129/*/*	0.31
114			122/*/2	0.22
115			122/*/8	0.15
116			127/*/4	0.8
117			125/*/4	0.23
118			129/*/*	0.49
119	Nalinakshi W/O Rudraiah	761	23/*/1	0.46
120	Nagewsh B G S/O Gangadhar	762	121/*/2	0.93
121	Narayanaswamu H T S/O H Thimmanna	763	108/*/3	1.6
122	Nirmala W/O Late M Nagaraju	764	37/*/4	0.45
123	Nirvanaiah S/O Kenchaiah	765	4/*/*	0.7

124	Neelamma W/O Keshavanaika	766	123/*/4	0.02
125	Neelamma W/O B S Shivarudrappa	767	41/*/4	0.18
126	Nemegowda S/O Dyavegowda	768	123/*/1A	0.35
127	P//Huligowda S/O Huligowda	769	126/*/6	0.37
128	Palakshamurthy S/O Nanjaiah	770	69/*/3	0.15
129	Puttarangaswamy S/O Hanumanthai	771	64/*/2	0.25
130	Puttaraju S/O Huliyappa	772	130/*/2	0.8
131	Puttaswamygowda S/O Mallegowda	773	127/*/1	0.67
132			127/*/2	0.3
133	Puttegowda	774	5/*/*	2.4
134	Prakash S/O Mallappashetty	775	60/*/*	0.09
135			57/*/*	0.25
136	Prathibha Wo Chidananda	776	124/*/2	0.6
137	Prabhakar S/O Eregowda	777	129/*/*	0.69
138			129/*/*	0.85
139	Prasannakumar S/O Anantharajaiah	778	104/*/*	0.2
140	Basavannaiah S/O Annappaiah	779	3/*/*	0.6
141	Basavaraju S/O Basavashetty Uruf Basappashetty	780	40/*/11	0.08
142	Basavaraju S/O Mallappashetty	781	57/*/*	0.25
143			60/*/*	0.29
144	Basavaraju S/O Huligowda	782	125/*/7	0.23
145			126/*/3	0.37
146			129/*/*	0.89
147			115/*/*	0.31
148			130/*/4	0.5
149			132/*/1	0.18
150			132/*/1	0.13
151	B R Shankar S/O Late B V Ramachandra Rao	783	114/*/*	0.52
152	B V Mallikarjuna S/O Veerabhadregowda	784	130/*/8	0.2
153			132/*/3	0.08
154			132/*/3	0.07
155	B N Dilip(Dilip Kumar) S/O Nanjegowda	785	130/*/1	0.41
156	B S Prakash S/O Somashekar	786	132/*/2	0.13
157			132/*/2	0.17
158			132/*/4	0.05

159			132/*/4	0.1
160			130/*/7	0.2
161	B V Gangadhar S/O Veerabhadregowda	787	129/*/*	0.19
162			129/*/*	0.61
163			122/*/6	0.37
164			125/*/1	0.23
165	Bhagyamma Channabasavaiah	788	3/*/*	0.55
166			68/*/*	0.21
167	Bhagyamma/O V S Shivannashetty Uruf Shivanna	789	41/*/2	0.17
168			69/*/3	0.16
169	Bhagyamma W/O Channabasavaiah	790	3/*/*	0.25
170			68/*/*	0.1
171	Bhagyamma W/O Devaraju	791	5/*/*	0.42
172	Bhagyamma W/O Somashekar	792	141/*/1	1
173	Bheemanna S/O Hanumanthaiah	793	23/*/1	0.1
174	Bhuvanesh V B S/O Basavaraju	794	40/*/1	0.06
175			40/*/6	0.16
176	Manjaiiah S/O Chikkannaiah	795	3/*/*	0.4
177			68/*/*	0.1
178			44/*/2	0.17
179			50/*/7	0.4
180	Manjaiiah S/O Thimmaiah	796	33/*/2	0.25
181			33/*/7	0.43
182			50/*/12	0.31
183			51/*/4	0.45
184	Manjaiiah S/O Doddaiah	797	32/*/1	1.42
185			69/*/1	0.28
186	Manjunath S/O Late Ereaiah	798	3/*/*	0.55
187			164/*/*	0.6
188	Manjegowda S/O Ramaswamy	799	127/*/1	0.2
189	Mamatha W/O Thimmegowda	800	54/*/3	0.24
190			56/*/3	0.09
191			44/*/1	0.15
192			50/*/1	0.21
193			50/*/2	0.19

194	Maridasaiiah S/O Thimmaiah	801	50/*/3	0.32
195			50/*/8	0.1
196			33/*/1	0.43
197			33/*/6	0.23
198			47/*/8	0.37
199	Mallegowda S/O Dyavegowda	802	5/*/*	0.5
200	Mahesh S/O Huligowda	803	125/*/2	0.23
201			126/*/4	0.38
202			129/*/*	0.94
203			129/*/*	0.14
204			130/*/9	0.5
205			132/*/6	0.21
206			132/*/6	0.09
207	Mogannagowda S/O Eregowda	804	127/*/1	0.92
208	Yashodhamma W/O Late Dharmegowda	805	5/*/*	0.32
209	Ranganaika S/O Venkatanaika	806	91/*/3	0.54
210	Rangappa S/O Rangappa	807	124/*/1	0.46
211	Rangamma S/O Annappanaika	808	91/*/1	0.94
212	Rangaiah S/O Kariyanadasaiiah	809	74/*/*	1.1
213	Rathankumar S/O Manikyaraju	810	106/*/*	0.59
214	Rathnakar S/O Manikyaraju	811	72/*/*	0.71
215			104/*/*	0.2
216			105/*/1	0.22
217			71/*/1	0.21
218	Rajamma W/O Basavashetty	812	141/*/2	1
219	Rajaiah S/O Channagiriyaiah	813	37/*/5	0.8
220	Rajaia S/O Mudlaiah	814	5/*/*	0.32
221	Rajashekar S/O Mallappashetty	815	60/*/*	0.29
222			57/*/*	0.25
223			1/*/1	0.36
224	Rajashekaraiiah S/O Late Gangaiah	816	42/*/*	0.17
225			75/*/*	0.9
226			39/*/1	0.22
227			39/*/2	0.05
228			36/*/*	0.47

229	Rudraiah S/O Ereaiah	817	23*/1	0.48
230	Rudregowda(Rudrappa) S/O Huligowda	818	130*/6	0.66
231			130*/3	0.04
232			132*/5	0.17
233			132*/5	0.13
234			Rudregowda S/O Basavegowda	819
235	Rudregowda S/O Huligowda	820	125*/5	0.23
236	Rudregowda S/O Huligowda	821	122*/5	0.22
237			122*/9	0.15
238			129*/*	0.51
239			129*/*	0.43
240	Rudresh S/O Basavashetty Uruf Basappashetty	822	40*/7	0.06
241	Lakshminarayana S/O S V Srinivasamurthy	823	23*/2	0.4
242	Lingannaiah S/O Rudraiah	824	23*/1	0.4
243	Lingegowda S/O Basavegowda	825	124*/3	0.4
244			122*/1	0.26
245			122*/4	0.28
246	Leelavathi W/O Nanjnadaswamy	826	23*/1	1.04
247	Lolakshi W/O Late Rajashekar	827	134*/4	0.57
248			134*/2	0.22
249	Vanajakshamma S W/O Chandraiah V A	828	34*/*	0.2
250	V J Nagaraju S/O Jagadish	829	40*/3	0.05
251			40*/5	0.07
252	V H Chandrappa S/O Halagaiah	830	47*/9	0.05
253	V H Swamy S/O Halagaiah	831	47*/6	0.19
254			43*/5	0.02
255	V S Kantharaju S/O Late Shanthaveerashetty	832	41*/1	0.18
256	V S Chandrashekhar S/O Late Shanthaveerashetty	833	41*/3	0.18
257	Vijayamma W/O Late Puttamallaiah	834	68*/*	0.1
258			3*/*	0.45
259	Veerabhadraiah S/O Late Thimmaiah	835	37*/1	0.8
260	Y R Kantharaju S/O Rudregowda	836	134*/1	0.8
261	Shakunthamma W/O Vardhamanaiah	837	38*/3	1.06
262	Shanthappa S/O Mallappashetty	838	57*/*	0.25
263			60*/*	0.29

264	Shanthaveeregowda S/O Channabasavegowda	839	40*/4	0.26
265	Sharadamma S/O Somashekara	840	129*/*	0.65
266			129*/*	0.24
267	Shivakuma S/O Shankarappa	841	40*/9	0.05
268			40*/2	0.04
269	Shivakumara S/O Dharmegowda	842	103*/3	0.02
270	Shivashankaraiah S/O Late Gangaiah	843	75*/*	0.89
271			36*/*	0.48
272			39*/2	0.12
273			39*/3	0.15
274			42*/*	0.17
275	Sannadoddaiah S/O Doddaiah	844	32*/2	1.14
276	Sadashivaiah S/O Late Gangaiah	845	42*/*	0.17
277			39*/3	0.05
278			39*/4	0.22
279			36*/*	0.48
280			75*/*	0.89
281	Savitha Kumar B G D/O Gangadhar	846	122*/3	0.54
282	Siddaiah S/O Kenchaiah	847	5*/*	0.5
283	Siddesh S/O Late Lingannaiah	848	69*/1	0.15
284	Siddesh H G S/O Late Gangadharappa	849	60*/*	0.18
285			57*/*	0.25
286	Sunanda S W/O Suresh	850	134*/3	1.6
287	Sunil S/O Somashekhar	851	40*/8	0.06
288			40*/10	0.05
289	Sumathikumar S/O A P Anantharajaiah	852	65*/2	0.47
290			88*/*	0.3
291			90*/*	0.7
292			105*/3	0.42
293	Suresh S/O Ramaswamy	853	127*/1	0.7
294			127*/2	0.22
295	Surachari S/O Siddachari	854	31*/1	0.65
296	Somashekhar S/O Mallappashetty	855	60*/*	0.29
297			57*/*	0.25
298			125*/6	0.23

299	Somashekar S/O Huligowda	856	126*/1	0.37
300			130*/10	0.5
301	Swamy V H S/O Halagaiah	857	43*/3	0.16
302	Halagappa S/O Guruvegowda	858	129*/*	0.75
303			129*/*	0.35
304	Halagaiah S/O Dyavaiah	859	72*/*	0.71
305			73*/1	0.26
306	Halamma W/O Rudregowda	860	134*/5	1.45
307			135*/*	1.35
308	Halashetty S/O S D Rangashetty	861	1*/4	0.72
309	Huligowda S/O Huligowda	862	125*/3	0.23
310	Huliyappa S/O Huligowda	863	129*/*	0.34
311			129*/*	0.02
312			128*/*	0.44
313	H R Madhukumar S/O Rajashekar	864	165*/3	0.18
314	H M Dheenpal S/O Mallappashetty	865	165*/7	0.18
315	H N Nandish S/O Late H Narayanagowda	866	65*/1	0.32
316	H S Kumar S/O T M Somashekar	867	4*/*	0.7
317	H S Raghu S/O Shanthappa	868	165*/1	0.18
318			173*/1	0.16
319	H J Ashok Kumar S/O A A Jinachandra	869	49*/*	2.13
320			29*/*	1.27
321			91*/2	0.39
322	H J Sunitha S/O Late H A Jeean Kumar	870	71*/1	0.5
323			104*/*	0.6
324			90*/*	0.71
325			88*/*	0.2
326			89*/*	0.58
327	H D Chethan S/O H B Devaraju	871	138*/1	1.03
328	H P Vinaya S/O T M Prakash	872	165*/6	0.18
329	H B Kethan S/O Basavaraju	873	165*/5	0.18
330			173*/2	0.52
331	H R Anantha S/O Ramanna	874	63*/1	0.57
332			63*/2	0.09
333			64*/1	0.69

334	H R Jagadish S/O H Ramanna	875	64/*/1	0.14
335			107/*/*	0.86
336			118/*/*	0.96
337			119/*/*	0.86
338			126/*/2	0.71
339			108/*/2	1.1
340			105/*/2	0.46
341	H E Mahesh S/O Late Eraiah	876	44/*/3	0.14
342			50/*/11	0.16
343			33/*/4	0.23
344			50/*/5	0.07
345	H E Rangaswamy S/O Late Eraiah	877	50/*/6	0.05
346			51/*/3	0.05
347			33/*/3	0.1
348			50/*/10	0.16
349			47/*/2	0.2
350			33/*/8	0.12
351	H Kumarswamy S/O Hanumanthai	878	67/*/*	0.25
352			56/*/1	0.1
353			65/*/5	0.32
354	H Chandregowda S/O Hanumanthai	879	56/*/1	0.1
355			65/*/6	0.32
356	H T Narayanaswamy S/O H Thimmanna	880	116/*/*	0.53
357			117/*/*	0.35
358			108/*/1	0.18
359			139/*/2	0.5
360	H T Manjegowda S/O H Thimmanna	881	139/*/1	1.6

361	H Thimmanna S/O Hanumanthaiah	882	23*/1	0.26
362			113*/2	0.32
363	H Narayanagowda S/O Hanumanthaiah	883	67*/*	0.03
364	H P Honnegowda S/O Puttegowda	884	134*/6	0.15
365	H P Honnangappa S/O Puppegowda	885	135*/*	0.15
366	H Puttarangaswamy S/O Hanumanthaiah	886	65*/4	0.32
367			113*/1	0.33
368			73*/2	0.52
369			56*/2	0.09
370			67*/*	0.08
371			87*/*	1.33
372			54*/2	0.24
373	H B Devaraju S/O Bheemanna	887	138*/3	2.74
374	H Bheemanan	888	62*/2	0.68
375	H Bheemanna S/O Hanumanthaiah	889	103*/1	1.6
376	H Ramanna S/O Hanumanthaiah	890	52*/3	0.16
377			1*/5	0.36
378			52*/2	0.16
379			112*/*	0.46
380			51*/5	0.24
381			51*/6	0.23
382			23*/1	0.24
383			52*/1	0.45
384			140*/*	0.91
385			120*/*	0.54
386			60*/*	0.4
387			61*/*	0.54
388			65*/3	0.2
389			53*/2	0.2
390	H Sathyanarayana S/O Hanumanthaiah	891	121*/1	1.37
391			55*/*	0.43
392			51*/1	1.48
393			66*/*	0.28
394			54*/1	0.49
	Saganegowda S/o Puttegowda	994A	72	2.4

4. Net Planning and Project activities

It is for all reaches (upper, middle and lower) and also for Private, Common and drainage line areas

[Chapter - IV] 4.1 ,4.1A Baseline Data - Village wise Survey Numbers & Farmer wise Survey Numbers

MADIHALLI				
Sl No	Name of Farmer	Farmer Code	Survey No	Area (Ha)
1	Amaraj S/O Chinnattharu	892	24/**	0.4
2	Iganabba S/O Anguli	893	25/**	0.8
3	Kamamma W/O Kenchaiah	894	25/**	0.1
4	Kariyappa S/O Khan	895	23/**	0.8
5	Kasthuri Rangachar S/O Venkateshwarachar	896	27*/1	0.1
6	Kumar M H S/O Late Hanumegowda	897	25/**	0.13
7	Kumar S/O Puttaswamaiah	898	22/**	0.24
8	Kumar S/O Late Sarkanur	899	23/**	0.8
9	Krishnaiah S/O Ramaiah	900	25/**	0.6
10	Gangamma W/o Late Rangaswamy	901	25/**	0.2
11			25/**	0.4
12	Gangadhar S/O Doddaiiah	902	25/**	0.2
13	Chamma S/O Mejasing	903	23/**	0.8
14	Cheluvanaika S/O Late Girinaika	904	27*/3	0.23
15	Chinnappa S/O Billa	905	24/**	0.8
16	Chuchuli Bai W/O Late Papaswamy	906	23/**	0.8
17	Jayanna S/O Javarashetty	907	27*/6	0.2
18	Deesija S/O Ramaiah	908	23/**	0.4
19	Thimmegowda S/O Marigowda	909	25/**	0.2
20	Doodu S/O Hunashappa	910	24/**	0.8
21	Devaraju S/o Chinnappa	911	24/**	0.4
22			23/**	0.8
23	Desappa S/O Chinnappa	912	23/**	0.8
24	Dyavamma S/O Venkategowda	913	17*/2	0.71
25	Nagaraj S/O Puttaswamaiah	914	22/**	0.25
26	Ningaiiah S/O Hanumanthaiah	915	22/**	0.8
27	Paramesh S/O Mysurappa	916	25/**	0.8
28	Manjanaika S/O Late Girinaika	917	27*/4	0.23
29	Manjashetti S/O Javarashetty	918	27*/5	0.2

30	Manju S/O Channappa	919	23/**	0.8
31	Manju S/O Late Krishnaiah	920	22/**	0.8
32	Manju S/O Valvette	921	23/**	0.8
33	Manaraj S/O Baadri	922	23/**	0.8
34	Mayura S/O Balaraj	923	23/**	0.8
35	Marigowda S/O Hanumegowda	924	25/**	0.45
36	Maanaraj S/O Late Baadri Uruf Baapu	925	24/**	0.8
37	Muniyappa S/O Maneeraiah	926	22/**	0.8
38	Mohana Kumari S/O Somashekara	927	22/**	0.07
39	Rangegowda S/O Krishnegowda	928	17*/3	0.35
40	Rangegowda S/O Gopalegowda	929	17*/1	0.36
41	Ramakrishna S/O Puttaswamaiah	930	22/**	0.24
42			27*/2a	0.59
43	Ramegowda S/o Marigowda	931	27*/2b	0.96
44	Lakshamma W/O Kempaiah	932	22/**	0.8
45	Laliso S/O Ramaiah	933	24/**	0.8
46	Vijayamma W/O Late Channakeshavashetty	934	27*/1	0.4
47	Shivakumar S/O Siddegowda	935	25/**	0.25
48	Sowrappa S/O Girianna	936	23/**	0.8
49	Hosaraja S/O Ramaiah	937	23/**	0.4

4. Net Planning and Project activities

It is for all reaches (upper, middle and lower) and also for Private, Common and drainge line areas

[Chapter - IV] 4.1 ,4.1A Baseline Data - Village wise Survey Numbers & Farmer wise Survey Numbers

VADDARAHALLI				
SI No	Name of Farmer	Farmer Code	Survey No	Area (Ha)
1	ANNAPPAYYA S/O /BASAVIAIAH	938	37*/5	0.27
2			37*/6	0.07
3	AMRUTHASHETTY S/O NANJUNDASHETTY	939	20*/7	0.02
4			20*/5	0.06
5	KAADA S/O KAADA	940	41*/11	0.25
6			41*/6	0.1
7	KENCHIAIAH S/O MARIDASIAIAH	941	39*/6	0.2
8			41*/3	0.22
9			41*/8	0.24
	KENCHIAIAH S/O THMMAIAIAH	942		

10			41/*/9	0.16
11	KEMPAIAH S/O RANGAIAH	943	19/*/5	0.22
12			44/*/*	0.96
13	GANGAMMA S/O LATE T JAVARAIAH	944	45/*/3	0.5
14	GOWRAMMA W/O RANGAIAH	945	50/*/*	1.55
15	CHANDRAIAH V A S/O ANNAPPAIAH	946	37/*/1	1.3
16	CHANNAMMA W/O JAVARAIAH	947	41/*/5	0.32
17	CHIKKAIAH S/O JAVARAIAH	948	36/*/*	1.6
18	JAYAMMA S/O BASAPPASHETTY	949	19/*/8	0.06
19	JAVARAIAH S/O DASAIAH	950	41/*/7	0.22
20	THIMMADASAIAH S/O DASAIAH	951	40/*/*	0.4
21	THIMMAMMA S/O ERAIAH	952	51/*/*	1.42
22	THIMMAIAH S/O DASAIAH	953	40/*/*	0.25
23	THIMMAIAH S/O RANGAIAH	954	35/*/2	0.8
24			44/*/*	0.96
25	THIMMAIAH S/O CHANDRAIAH	955	1/*/1	0.29
26	DASAIAH S/O THIMMAIAH	956	21/*/*	1.44
27	DODDAIAH S/O GURUVAIAH	957	48/*/*	1.56
28	DYAVAIAH S/O MARIDYAVAIAH	958	39/*/4	0.2
29	DHARMARAJ S/O CHANNAVEERIAH	959	35/*/3	0.8
30	NANJAMMA S/O PUTTASHETTY	960	19/*/6	0.14
31			19/*/2	0.2
32	NAGARATHNAMMA S/O SANGAPPASHETTY	961	20/*/5	0.02
33			20/*/9	0.03
34	PADMAVATHI S/O CHANDRASHEKAR	962	28/*/*	1.6
35	PAPAIAH S/O MARIDASIAH	963	39/*/5	0.2
36	PUTTAPPASHETTY S/O NANJUINDASHETTY	964	19/*/4	0.06
37	BASAVARAJU S/O MANJAPAASHETTY	965	1/*/4	0.33
38			1/*/5	0.33
39	BASAVARAJU S/O SHANTHAVEEREGOWDA	966	30/*/1	1.08
40			20/*/4	0.09
41	MARIDASIAH S/O HUCCHAIAH	967	39/*/3	0
42	MAHESHA SHETTY S/O NANJUNDASHETTY	968	20/*/3	0.05
43	YOGISH S/O NANJUNDASHETTY	969	20/*/8	0.05
44	RANGA S/O BHAKTHAVALLI THIMMA	970	20/*/1	0.42

45	RANGAIAH S/O DASAIAH	971	45*/1	0.19
46			45*/2	1.19
47	RANGASWAMY S/O MUDLAI AH	972	1*/2	0.15
48	RAGHU V T S/O THIMMAIAH	973	36*/*	0.65
49	RATHNAMMA S/O RAJAIAH	974	35*/4	0.8
50	RAJAIAH S/O BANAI AH	975	36*/*	1.6
51	RAJASHEKHARAIAH S/O LATE GANGAIAH	976	37*/7	0.13
52			37*/2	0.23
53			37*/3	0.21
54	RUDRASHETTY S/O APPANNASHETTY	977	20*/2	0.39
55	RUDREGOWDA S/ONANJEGOWDA	978	39*/1	0.09
56	REVANNASHETTY S/O SHANTHAVEERASHETTY	979	19*/3	0.15
57	LOKAI AH S/O MUDLAI AH	980	1*/2	0.15
58	V C RAMESH S/O CHIKKAIAH	981	1*/3	0.41
59	SHANTHAVEEREGOWDA S/O CHANNABASAVEGOWDA	982	20*/6	0.15
60	SHANTHEGOWDA S/O NANJUNDEGOWDA	983	39*/2	0.5
61	SHIVAKUMAR S/O RUDRASHETTY	984	19*/1	0.19
62	SHIVANNA S/O DASAIAH	985	41*/1	0.21
63	SHIVARUDRAIAH S/O SHANTHAVEERASHETTY	986	1*/6	0.3
64	SHIVASHANKARAIAH S/O LATE GANGAIAH	987	37*/2	0.22
65			37*/7	0.12
66			37*/3	0.21
67	SHRI MANJAI AH S/O CHIKKAIAH	988	36*/*	1.6
68	SANNATHIMMA S/O KAADA	989	41*/4	0.27
69			41*/10	0.11
70	SATHISH S/O RUDRASHETTY	990	19*/7	0.19
71	SADASHIVAIAH S/O LATE GANGAIAH	991	37*/3	0.2
72			37*/4	0.04
73			37*/7	0.12
74			37*/2	0.23
75	SAVITHRMMA S/O LATE RANGAIAH	992	45*/4	0.7
76	SIDDAIAH S/O GAVIAIAH	993	29*/*	0.59

77	HANUMAIAH S/O LATE THIMMADASAIAH	994	40*/*	0.84
78	HUCCHAIAH S/O CHIKKAIAH	995	30*/2	1.1
79			41*/2	0.34
80	H N YOGISH S/O C N NANJEGOWDA	996	19*/4	0.21
81	H GURUDATTHARAO S/O H SHANKARARAO	997	35*/1	0.4
82	H THIMMANNA PUTTARANGASWAMY S/O B HANUMANTHAIAH	998	39*/1	0.61
83			39*/1	0.5

4. Net Planning and Project activities

It is for all reaches (upper, middle and lower) and also for Private, Common and drainge line areas

[Chapter - IV] 4.1 ,4.1A Baseline Data - Village wise Survey Numbers & Farmer wise Survey Numbers

Kyatanakere Village

SI No	Name of Farmer	Farmer Code	Survey No	Area (Ha)
1	Sri HB Yogesh s/o Basavaraju	999	12/*/4	0.26
2			20/*/6	0.04
3	Arasappa s/o Ningaya	1000	24/*/*	0.26
4			25/*/4	0.42
5	Eregowda s/o Channaweergowda	1001	2/*/3	0.59
6			38/*/1	0.59
7	Eregowda S/O Basavegowda	1002	35/*/7	0.78
8	A S Rangaiiah S/O Basavegowda	1003	28/*/*	0.89
9	A.S.Subbarao S/O Sitaramaiiah	1004	44/*/5	0.2
10	Kamamma W/O Chandregauda	1005	19/*/1	1.41
11			20/*/1A1	0.14
12	Kumara S/O Rangappa U // Rangashetti	1006	4/*/*	1
13	K R Lokesha S/O Rajappa	1007	44/*/4	0.88
14	K N Eregowda S/O Late Nanjundegowda	1008	20/*/3	1.84
15	K N Basavaraju S/O Late Narasimhashetti	1009	23/*/*	0.8
16	K S Chandrappa S/O Late Shettappa	1010	23/*/*	0.02
17			8/*/3/B	0.08
18	KS Narasimhashetti S/O Late Shortyammaya	1011	47/*/3	1.43
19	K B Radha W/O. G N Sivakumara	1012	38/*/1	0.73
20	KV Parameshwara S/O Late Veeragowda	1013	13/*/3	0.73
21			18/*/*	0.13
22	K V Palakshappa S/O Veeragowda	1014	18/*/*	0.06
23	K C Veeregowda S/O Late Channegauda	1015	18/*/*	0.37
24	K H Ramashetti S/O Hanumasetti	1016	8/*/*	1.5
25	KR Umadevi W/O. Mahesh	1017	22/*/*	0.1
26	KR Dharmappa S/O Late.Rudregauda	1018	14/*/2	0.2
27			1/*/3	0.89
28			30/*/2	0.1
29	K.R.Parameshwara S/O Late.Rudraygowda	1019	15/*/*	0.6
30			30/*/1	0.55
31			19/*/3	0.24
32			10/*/3	0.3
33	KN Eregowda S/O Nanjundegowda	1020	8/*/*	0.66
34	K S Prema W/O. Gurushantegowda	1021	16/*/4	0.25
35	KS Chandrappa S/O Shettappa	1022	22/*/*	0.18
36			8/*/2/B	0.52
37	KPPalakshappa S/O Late.Veregauda	1023	25/*/5	0.12
38	KP Siddegowda S/O Puppetgowda	1024	25/*/4	0.12
39			13/*/1	0.13

40	KB Radha S/O Basavalinga Gowda (Sivakumara G. M). -	1025	20/*/2	0.03
41	KB Jagadeesha S/O Basavalinge Gowda	1026	19/*/3	0.4
42	KB Panchaksharappa S/O Basavegowda	1027	25/*/6	0.89
43	KB Panchakrashyaiah Nalaraja S/O Basavegowda	1028	20/*/7	0.49
44			12/*/3	0.48
45	KB Parameshwarappa S/O Basavegowda	1029	7/*/5	0.39
46			6/*/1	0
47			25/*/7	0.49
48	K.B.Radha W/O Sivakumara	1030	34/*/1	0.82
49	KV, Palakshappa S/O Veeragowda	1031	38/*/2	0.15
50			39/*/2	0.39
51			38/*/1	0.45
52			38/*/3	0.05
53			25/*/8	0.71
54			8/*/13/B	0.25
55	KC Veeregowda S/O Channegauda	1032	2/*/2	0.17
56	KH Ramashetti S/O Hanumashetti	1033	4/*/*	0.02
57			22/*/*	0.4
58	Gangamma W/O Channegauda	1034	35/*/14	0.02
59			35/*/14	0.06
60	Gangamma W/O Malleshappa	1035	44/*/9	0.02
61	Gangamma W/O Late Shivanna	1036	22/*/*	0.1
62			25/*/4	0.28
			22/*/*	0.12
63	Gangamma W/O Late Hooligowda	1037	7/*/2	0.07
65	Gangadharappa S/O Veeragowda	1038	20/*/1A1	0.12
66			12/*/2	0.07
67			1/*/4	0.01
68			7/*/1	0.1
69			6/*/1	0.25
70	Govindayya S/O sannaiah	1039	23/*/*	0.7
71	Chandrasetti S/O Veerabhadrashetti	1040	23/*/*	0.33
72	Chandrasekhar S/O Borashetti	1041	25/*/3	0.1
73	Chandregouda S/O Eiregowda	1042	8/*/17/B	0.23
74			16/*/1	0.02
75			18/*/*	0.02
76			19/*/2	0.04
77			12/*/6	0.38
78	Chandraegowda S/O Channaweeragowda	1043	37/*/*	0.43
79	Chandregouda S/O Basavegowda	1044	35/*/2	0.02
80	Channabasavegowda S/O Thimmagowda	1045	3/*/9	0.2
81			3/*/1	0.49
82	Akkamma S/O Karishetti	1046	10/*/1	0.4
83	Jagadeesha. S/O Basavalinga Gowda	1047	20/*/14	0.03
84			20/*/9	0.25

85	Jayamma W/OKrishnashetty	1048	24/*/*	0.42
86	Jayamma W/ODawayappa	1049	24/*/*	0.5
87	Jayamma S/O Krishnashetty	1050	8/*/12/B	0.33
88			4/*/*	0.3
89	Jayalakshamma W/O. S. Vishwanath	1051	22/*/*	0.4
90			44/*/10	0.29
91	Jayalingappa S/O Channabasavegowda	1052	37/*/*	0.59
92			35/*/23	0.1
93			35/*/16	0.19
94	Javarashetti S/O Thimmashetti	1053	8/*/*	0.26
95	Javarasheetti S/O Sannatimmashetty	1054	23/*/*	0.29
96	G S Parameshwarayya. S/O Siddaramaiah	1055	32/*/2	0.39
97			32/*/3	0.2
98	G S Rameshwaraiyah. S/O Siddaramaiah	1056	32/*/4	0.34
99			32/*/3	0.37
100	G V Sampath Kumar S/O Weerasekharappa	1057	35/*/25	0.21
101			35/*/18	1.24
102	G.N.Shivakumara S/O Nanjegowda	1058	29/*/*	0.11
103	GH Anandakumara S/O Late.Huligowda	1059	35/*/5	0.42
104			35/*/4	0.42
105			35/*/9	0.61
106			35/*/6	0.59
107	GH Kumaraswamy S/O Hulegauda	1060	34/*/3	0.3
108	T.E. Malleshappa S/O Eregowda	1061	20/*/1A1	0.34
109			32/*/1	0.2
110	Thimmamma W/OLate Deve Gowda	1062	41/*/2	0.15
111	Thimmashetti S/O Belurashetti	1063	23/*/*	0.2
112	Timmashetti S/O Marashetti	1064	20/*/17	0.45
113	Dayananga S/O Tannabasavegowda	1065	3/*/4	0.22
114			3/*/8	0.14
115	Dayananda S/O Channabasavegowda	1066	38/*/1	0.31
116	Dayanandakumara S/O Channabasavegowda	1067	37/*/*	0.3
117	Dushyant Kumar KS S/O Late Siddamallappa	1068	16/*/2	0.3
118			14/*/1	0.02
119			45/*/*	0.3
120	Devarajappa S/O Bommagowda	1069	36/*/*	0.73
121	Devararu S/O Dyavashetty	1070	44/*/11	0.77
122	Devaraju S/O Arasappa	1071	11/*/*	0.74
123	Devaraju S/O Channaweeragowda	1072	37/*/*	1.2
124	Devegowda S/O Mariegowda	1073	25/*/4	0.75
125			25/*/1	0.4
126			25/*/20	0.4
127	Doddashetty S/O Chikkaveerashetty	1074	23/*/*	0.55
128	DyavaiahS/O Rangayya	1075	18/*/*	0.3
129	Dharndra S/O Ratnamma	1076	16/*/3	0.1

130	Dharmappa S/O Rudraygowda	1077	20/*/1A3	0.4
131			25/*/4	0.45
132	Dharmegowda S/O Marigouda		25/*/1	0.25
133		1078	25/*/21	0.89
134	Nanjashetti S/O Mallashetti		22/*/*	0.3
135		1079	4/*/*	1.39
136	Nangegowda S/O le mallegowda	1080	35/*/22	0.58
137			1/*/2	0.8
138	Nanjeshappa S/O Veeragowda		18/*/*	0.25
139			40/*/*	0.74
140		1081	13/*/2	0.36
141	Nandisha S/O Channaweeragowda	1082	37/*/*	0.8
142	Narasimhashetti S/O Nanjashetti		22/*/*	0.44
143		1083	47/*/7	0.01
144	Nagamma W/OMallesha	1084	44/*/7	0.7
145	Nagayya S/O Hanumashetti	1085	4/*/*	1.41
146	Nagaraja S/O Siddegowda	1086	18/*/*	0.02
147			20/*/12	0.3
148	Nagaraju. S/O Basavalinga Gowda		20/*/16	0.07
149		1087	20/*/11	0.1
150	Nagaraju S/O Basavegowda		12/*/7	0.01
151		1088	19/*/5	0.03
152	Nagaraju S/O Siddegowda		12/*/1	0.26
153		1089	1/*/2	0.3
154	Nagashetti S/O Hanumachetti		8/*/*	4.51
155		1090	26/*/1	0.44
156	Ningegowda S/O marigouda		38/*/1	0.8
157		1091	38/*/1	0.22
158	Ningegowda S/O rangegowda	1092	22/*/*	0.12
159	Panchakshri a nalaraja S/O Basavegowda		20/*/1A1	0.54
160		1093	6/*/1	0.02
161	Padmavati W/O Jayanna	1094	33/*/*	1.08
162			47/*/5	0.05
163	Paramesha S/O Nanjashetti		47/*/9	0.05
164		1095	22/*/*	0.44
165	Parameshwarappa S/O Bommgowda	1096	36/*/*	0.15
166	Parameshwarappa S/O Rudraygowda		20/*/1A3	0.8
167		1097	14/*/3	0.89
168	Parameswarayya S/O Siddaramaiah	1098	33/*/*	0.3
169	Parvategowda S/O Ramegowda	1099	38/*/1	0.24
170	Pandurangappa S/O Thimmayya	1100	4/*/*	0.6
171	Parvathamma W/o puegowda		35/*/15	0.3
172		1101	35/*/3	0.02
173	Parvathamma W/OLate Rudramoorthy	1102	36/*/*	0.28
174	Palakhappa K.V. S/O Late.viregowda	1103	25/*/2	0.8

175			20*/1A1	0.09
176	Palakshappa S/O Veeragowda		6*/3	0.4
177		1104	7*/3	0.4
178	Prabavati S/O Channegowda	1105	1*/1	0.02
179	Basavaraju S/O Govindappa	1106	22*/*	0.4
180	Basavaraju S/O Channaweeragowda	1107	37*/*	0.4
181	Basavaraju S/O Ningashetty	1108	25*/4	0.19
182			22*/*	0.25
183	Basavaraju S/O ningegowda	1109	35*/19	0.3
184			35*/26	0.3
185	Basavaraju S/O Late Rangappa	1110	5*/*	0.14
186	Basavalinga Gowda S/O Kalluweera Gowda. -	1111	20*/4	0.2
187	Basavegowda S/O Iraegowda	1112	8*/*	0.31
188	Basavegowda S/O Mallegauda	1113	20*/1A4	0.29
189	Basavegowda S/O Rudraygowda	1114	18*/*	0.15
190	Bhagirathamma S/O Halappa	1115	11*/*	0.3
191			25*/4	1.19
192	Bhagyamma W/O. Late.Rangadasappa	1116	4*/*	0.19
193	Bhanu Murthachar S/O le smallweerachar	1117	33*/*	0.16
194	Manjamma W/OBasavegowda	1118	42*/*	0.3
195	Manjamma W/OHalashetti	1119	23*/*	0.3
196			8*/*	0.15
197	Manjula S/O	1120	24*/*	0.4
198	Mallamma S/O Channabasavegowda	1121	5*/*	0.09
199	Mallikarjuna K V S/O P Veeragowda	1122	12*/9	0.4
200	Mallikarjuna S/O Puppegowda	1123	35*/11	0.2
201			35*/12	0.39
202			35*/13	0.12
203	Mallikarjuna S/O Veeragowda	1124	18*/*	0.89
204			22*/*	0.4
205	Mallegowda S/O Mallegowda	1125	38*/1	0.4
206			39*/1	0.39
207	Mallesgowda S/O Dyvegowda	1126	25*/23	1.04
208			25*/19	0.24
209			25*/1	0.3
210	Malleshappa S/O Eregowda	1127	20*/1A5	0.2
211	Mahesh S/O Puppetgowda	1128	35*/1	0.4
212			34*/2	0.38
213	Marashetti S/O Sunkashetti	1129	4*/*	0.15
214	Meenakshi W/O Mallikarjuna	1130	46*/2	1.37
215	Muniswami S/O Nanjashetti	1131	22*/*	0.6
216			47*/8	0.8
217			47*/6	0.5
218	Mohan KV S/O Late Veerabhadraya	1132	23*/*	0.12
219	Yalakkayya S/O Govindaya	1133	24*/*	0.11

220	Rangappa S/O Sankayya	1134	23/*/*	0.23
221	Rangamma W/O. Lingeraju. (Daughter of Rangappa). . -	1135	43/*/*	0.22
222	Rangashetti S/O Hanumachetti	1136	4/*/*	0.22
223	Rangaswamy. S/O Rajanna	1137	44/*/12	0.12
224	Ratnamma W/O Nagappashetti	1138	44/*/6	0.11
225	Ratnamma W/OShivanna	1139	22/*/*	0.16
226	Rajappa S/O Basavegowda	1140	45/*/*	0.22
227			30/*/4	0.15
228			17/*/1	0.92
229			44/*/3	1.18
230	Rajappa S/O Late Basavegowda	1141	20/*/1A2	0.2
231	Rajasekhar S/O Borashetti	1142	25/*/3	0.4
232	Ramakrishna Rao S/O Borarav	1143	22/*/*	0.2
233	Ramakrishna Rao S/O Late Yalajirao	1144	22/*/*	0.4
234	Ramashetti S/O Thimmashetti	1145	8/*/4B	0.58
235	Ramashetti S/O Sannaiah	1146	23/*/*	0.31
236	Rameshwarayya S/O Siddaramaiah	1147	33/*/*	0.18
237	Ramegowda S/O Late Mallegowda	1148	35/*/20	0.22
238			35/*/20	0.4
239	Rudragowda S/O Mallegowda	1149	39/*/1	0.55
240	Rudramoorthy S/O Siddhagowda	1150	1/*/2	1
241			18/*/*	1.2
242	Rudraygowda S/O Basavegowda	1151	35/*/10	1.2
243	Rudraygowda S/O Mallegowda	1152	4/*/*	0.45
244	Lokesha GC. S/O Channabasavegowda	1153	3/*/12	1.2
245			3/*/3	0.21
246			3/*/5	1
247			3/*/7	0.03
248	Vasanthakumara S/O Goodreadsheet	1154	10/*/4	0.4
249	Vasanthakumara S/Ogundashetty	1155	8/*/BLOK2	0.52
250			23/*/*	1.4
251	Virupaksha S/O Veeragowda	1156	20/*/1A1	0.71
252	Virupakshappa S/O Veeragowda	1157	6/*/2	0.4
253			26/*/2	0.89
			7/*/4	0.02
	Veerappa S/O Rangappa	1158	23/*/*	0.8
255	Veerabasappa S/O Channabasavegowda	1159	35/*/24	0.1
256			35/*/17	0.19
257	Weerashekarappa S/O Ningyegowda	1160	38/*/1	0.09
258			39/*/1	0.02
259			37/*/*	0.5
261	Veere Gowda. S/O Basavalinga Gowda	1161	20/*/13	0.09
262			20/*/15	0.31
263			20/*/10	0.39
264	Veeragowda S/O Punnetgowda		12/*/8	0.1

265	veeregowda S/O Rupperegowda	1162	18/*/*	0.05
266	Veere Gowda S/O Late Mallegauda	1163	35/*/21	0.05
267	Venkatappa S/O Nanjashetty	1164	47/*/4	0.2
268			47/*/10	0.88
269			22/*/*	0.18
270			10/*/2	0.16
271	Shankarappa S/O Rudraygowda	1165	39/*/1	0.6
272	Shankarayya S/O Hanumashetti	1166	4/*/*	0.46
273	Shashikala W/O. Narasimhappa	1167	22/*/*	0.38
274	Shantegowda S/O My Ga Father Basavaraju	1168	2/*/1	0.05
275	Sivakumara D S/O Devarajappa	1169	37/*/*	0.8
276	Shivakumara S/O Channaweeregaua	1170	37/*/*	0.73
277	Shivanna S/O Arasappa	1171	44/*/8	0.43
278			24/*/*	0.42
279	Shivdradegowda S/O Channaweeregowda	1172	38/*/1	0.74
280			2/*/4	0.73
281			44/*/1	0.9
282	Shivalinga S/O Basavegowda	1173	17/*/2	0.43
283			44/*/2	0.8
284			30/*/3	0.3
285			36/*/*	0.05
286	Shivalinga Gowda S/O Bommegowda	1174	36/*/*	0.89
287			37/*/*	0.01
288	Sivasankarayya S/O Siddaramaiah	1175	33/*/*	0.26
289	Sivasaranamma W/O. Parvategouda	1176	35/*/2	0.3
290	Shivegowda S/O Marigouda	1177	25/*/1	0.31
291			25/*/4	0.26
292			25/*/22	0.25
293	Shyamashetti S/O Dawashetty	1178	23/*/*	0.13
294	Santosha S/O jawarashetti	1179	23/*/*	0.36
295			47/*/2	0.74
296			25/*/4	0.19
297	SannaningashettyS/O Hanumashtetty	1180	26/*/1	0.1
298			41/*/3	0.1
299	Sannaiah S/O marashetti	1181	23/*/*	0.19
300			5/*/*	0.5
301	Sanna Shetty S/O Venkatashetti	1182	4/*/*	0.42
302	Satisha G R S/O Rudraygowda	1183	35/*/8	0.6
303	Satisha S/O Channabasavegowda	1184	3/*/2	0.27
304			3/*/6	0.4
305			3/*/11	0.4
306	Saroja W/O. KC Veeragowda	1185	19/*/4	0.27
307	Sarojamma W/O Devarajappa	1186	36/*/*	0.28
308	Sahana AN W/O Parameshwara KV. -	1187	46/*/1	0.35
309	Savitramma W/ODavavegowda	1188	22/*/*	3.62

310	Siddaramegowda S/O Nanjaygowda	1189	3*/10	0.8
311	Suresh S/O Beeregauda	1190	41*/1	0.03
312	Somasekhara S/O lei shorthareshetti	1191	9*/1	0.02
313			9*/3	0.02
314	Hanumamma W/ONarasimhaiah	1192	22*/*	1.13
315			4*/*	0.08
316	Harish Kumar G S S/O Late M B Sivaradrappa	1193	33*/*	1.32
317	Halagamma W/O Channabasavegowda	1194	38*/1	1.24
318			38*/1	0.46
319			2*/5	3.69
320			20*/5	5.99
321	Halappa S/O Jawarashetti	1195	47*/1	0.12
322			23*/*	0.28

4. Net Planning and Project activities

**It is for all reaches (upper, middle and lower) and also for Private, Common and drainage line areas
[Chapter - IV] 4.1 ,4.1A Baseline Data - Village wise Survey Numbers & Farmer wise Survey Numbers**

Ilenahalli Village

SI No	Name of Farmer	Farmer Code	Survey No	Area (Ha)
1	Rangegowda S/O Timmegowda	1196	1/*/1	1.63
2			2/*/*	0.68
3			10/*/2	1.24
4	Komalamma W/O Beeregowda	1197	3/*/6	0.3
5	Siddananiaiah S/O Siddaveeregowda	1198	4/*/2	0.1
6			4/*/8	0.26
7	Bhadramma W/O Mahadevaiah	1199	4/*/3	0.18
8			4/*/4	0.35
9	A B Suresh S/O Basavaiah	1200	4/*/7	0.4
10	Gowramma W/O Basavaiah	1201	4/*/6	0.84
11	Parvategowda S/O Honnahalagegowda	1202	5/*/1	0.36
12	A P Virupakshappa S/O Parvategowda	1203	5/*/2A	0.3
13			5/*/2C	0.56
14	Puttiramma W/O Veeranajegowda	1204	5/*/2B	0.59
15	Kumaraswami S/o Rangegowda	1205	16/*/2	0.78
16			9/*/*	1.39
17			8/*/1	0.18
18	Kumaraswami S/o Rangegowda	1205A	11/*/1	0.16
19			11/*/3	0.49
20	Nalaraja S/O Halagegowda	1206	5/*/4	0.51
21	Shreedhara S/O Ramegowda	1207	16/*/1	1
22			1/*/2	0.88
23	Chandramma W/O Ramegowda	1208	10/*/1	1.03
24	Dhruvakumari ku/Mamata S/O mi ga Dhruvakumari	1209	5/*/3	0.5
25	Virupakshappa S/O Rangegowda	1210	16/*/2	0.18
26			8/*/3	0.27
27	Rajashekara S/o Shantaveeregowda	1211	4/*/5	0.67
28	Sudarshana S/o Shantaveeregowda	1212	4/*/5	0.67
29	Devegowda S/O Marigowda	1213	12/*/1	0.37
30	Savita W/O Girish	1214	12/*/3	0.36
31	Ramegowda S/O Rangegowda	1215	12/*/5	0.36
32	Udayakumar S/O Rangegowda	1216	12/*/4	0.36
33	Jayannagowda S/o Beeregowda	1217	12/*/2	0.16
34	Dyavegowda S/O Maridyavegowda	1218	3/*/4	0.23
35			4/*/1A/2	0.32
36	Rangamma W/O Beeregowda	1219	13/*/3	0.79
37	Shivakumar S/O Devegowda	1220	13/*/1	0.53
38	Savithamma W/O Dyavegowda	1221	12/*/6	0.16
39			15/*/*	1.2

40	Vishalakshamma W/O B Seetaramaiah	1222	14/*/*	0.8
41			14/*/*	0.6
42	B S Santosha S/O late Shreedhara R	1223	16*/2	0.6
43	Chandramma W/O Shivakumar	1224	13*/2	0.26
44	Chandregowda S/O Rangegowda	1225	11*/4	0.2
45	Saganegowda S/O Rangegowda	1226	11*/6	0.2
46	Nagaraju S/O Rangegowda	1227	11*/5	0.2
47	A R Harishkumar S/O Rudregowda	1228	4*/1B	0.27
48			4*/1A/1	1.08
49	Shivakumar S/O Rangegowda	1229	11*/2	0.2
50	K B Vasanta S/O Beeregowda	1230	3*/7	0.3
51	H N Mahadev S/O H M Nagaraj	1231	8*/2	1.3
52	Maridyavegowda S/O late Adagiregowda	1232	3*/3	0.23
53	Nagaraj S/O Marigowda	1233	3*/2	0.23
54	Vishalakshamma W/o Seetaramaiah	1234	14/*/*	0.51
55	Madhukara S/O Beeregowda	1235	3*/1	0.23
56	Beeregowda S/O Adaguregowda	1236	3*/5	0.3

4. Net Planning and Project activities

**It is for all reaches (upper, middle and lower) and also for Private, Common and drainge line areas
[Chapter - IV] 4.1 ,4.1A Baseline Data - Village wise Survey Numbers & Farmer wise Survey Numbers**

Adaguru Village

SI No	Name of Farmer	Farmer Code	Survey No	Area (Ha)
1	A C Dharanendra S/O Late Chandrashetty	1237	179/*/*	0.55
2			190/*/2	0.26
3	A C Kalluvaregowda S/O Late Channabasavegowda	1238	229/*/1	0.14
4			184/*/4	0.2
5	A H Nanjeshappa S/O A H Hooligowda	1239	203/*/C	0.58
6	A P Virupakshappa S/O Late Parvettegowda	1240	203/*/C	0.25
7	A Sivakumar. S/O HuLategauda	1241	185/*/11	0.13
8			190/*/8	0.27
9	A V Niranjan Kumar S/O Late Veeregowda	1242	193/*/3	0.47
10			151/*/2	0.44
11	A V Suresh S/O Late A V Virupakshappa	1243	182/*/1	0.47
12			231/*/2A	0.07
13	A V Tushar S/O A V Vijay Kumar	1244	204/*/3	0.29
14	A V Vijay Kumar S/O Late Veeregowda	1245	185/*/2	0.47
15	A. M. MalLateshappa S/O	1246	203/*/B	0.28
16			203/*/A	0.16
17	A.H. HaLategowda S/O Late.Huligowda	1247	185/*/5	0.13
18			197/*/1	0.05
19	A.N.Padmaprabhu S/O A.B.Nagendraiah	1248	181/*/*	0.94
20			197/*/10	0.35
21			196/*/3	0.05
22	A.P.Ravikumara S/O A.C.Parvadegowda	1249	236/*/2	0.1
23	A.S.Subbarai S/O AR Satyanarayana	1250	209/*/*	0.93
24			215/*/*	0.43
25	A.S.Subbaraya S/O Sitaramaiah	1251	233/*/*	0.55
26			234/*/4	0.3
27	A.S.Virupakshayya S/O Siddaiah	1252	203/*/C	0.1
28	A.Satisha S/O A.C.Siddhagowda	1253	203/*/C	0.73
29	AG Indushekhar S/O Gangegowda	1254	196/*/1	0.09
30	AG Vinodakumara S/O Gangegowda	1255	214/*/*	0.16
31	AM Jagadeesha S/O Manhattegowda	1256	219/*/2	0.24
32	AM Nataraja S/O Mahantegowda	1257	190/*/4	0.3
33	AM Subhashchandra S/O	1258	203/*/A	0.16
34			203/*/B	0.28
35	AM Vishwanatha S/O Mahantegowda	1259	185/*/10	0.13
36			190/*/7	0.3
37	Ananda S/O Halagegowda	1260	185/*/1	0.23
38			219/*/1	0.26
39	AP Somashakhar S/O A C Parvetegowda	1261	210/*/2	0.07

40	AR Somashekara S/O A.C.H. Halegowda	1261	211/*2	0.1
41	AR Ganesha Ramachandra S/O Ramaswamyaya	1262	215/**	0.44
42	AS Harish S/O Siddalingegowda	1263	217/*1	0.52
43			235/*2	0.41
44	AS Udayakumara S/O Siddalingegowda	1264	217/*2	0.52
45			235/*1	0.41
46	AV Prakash S/O ViswanathaShetti	1265	190/*3	0.22
47			190/*1	0.27
48	Halagegowda s/o halegowda	1266	148/*6	0.21
49	halagegowda s/o huligowda	1267	185/*6	0.13
50	Basavaraju S/O Gurusidegowda	1268	213/*1	0.08
51			219/*1	0.25
52			185/*7	0.24
53	Basavaraju S/O Halegowda	1269	216/*5	0.4
54	Bearegowda S/O Adagooregowda	1270	199/*1	0.1
55			197/*13	0.1
56	Bearegowda S/O Kodigowda	1271	170/*1	0.21
57	Bhadramma W/O Late Mahadevaiah	1272	150/*2	0.28
58			178/*3	0.17
59	Adaguregowda S/O Rangegowda	1273	197/*2	0.54
60	Borangauda S/O Thimmagowda	1274	148/*2	0.41
61	Shantakumar S/O Basappa	1275	237/*1	0.2
62	A S Kantaraju S/O A. C. Siddegowda -	1276	188/*1	0.21
63			188/*2	0.21
64			188/*3	0.21
65	Chandrasegowda S/O Late.ChannaBasavegowda	1277	211/*1	0.1
66			210/*1	0.07
67			236/*1	0.1
68	Chandrasekhara S/O Halagegauda	1278	226/*2	0.15
69			229/*2	0.11
70			174/*1	0.13
71			151/*3	0.24
72	Chandregauda. S/O Adugoregowda	1279	201/*2	0.16
73	sannegowda s/o adagooregowda	1280	153/*1	0.24
74	Chennaweeragowda S/O Shivegowda	1281	230/*2	0.09
75	Chirant A B S/O Basavaraju	1282	203/*C	0.5
76	Devalinga S/O Shivalingaiah	1283	203/*C	0.47
77	Deve Gowda S/O Deve Gowda	1284	153/*3	0.34
78	Devegowda S/O Mariegowda	1285	198/*5	0.03
79	Devyya S/O Rudraygowda	1286	196/*1	0.09
80	Dharmappa S/O Halagegowda	1287	187/**	0.37
81			223/**	0.27
82	Dharmaraju S/O Late.Rudraga Gowda	1288	151/*1	0.15
83			231/*2B	0.03
84	Eeramma W/O Late Marigowda	1289	197/*7	0.09

85	Eiregowda S/O Late.Kapinegauda	1290	231*/1	0.13
86	Roopa GM W/O Jeevan a. I. -	1291	149*/3	0.31
87			149*/8	0.27
88	Bhagya W/O Nalaraja. -	1292	152*/2A	0.35
89			152*/2B	0.38
90	G. A. Ashwathanarayana S/O Anantaramaiah	1293	206*/*	0.03
91	Gangegowda S/O MaLategauda	1294	214*/*	0.16
92	Girija W/O Late Kantaraju	1295	149*/1	0.29
93			173*/1	0.14
94			149*/8	0.3
95	GL Anantarajayya S/O Lingasidaya	1296	205*/1	0.02
96	Gowamma W/O MoodLatea	1297	170*/1	0.11
97	Halappa S/O gangegowda	1298	184*/3	0.48
98			213*/2	0.17
99	Harish S/O Shivdragadegowda	1299	196*/1	0.28
100			196*/1	0.19
101	Hema W/O Shekhar	1300	203*/B	0.28
102			203*/A	0.16
103	Honnahalagegowda S/O duddegowda	1301	220*/4	0.2
104			226*/1A	0.16
105			200*/1	0.18
106			200*/2	0.18
107	Huliamma S/O Channabasavegowda	1302	234*/1	0.3
108	Jayalakshmi W/O. Late Lohit Kumar	1303	203*/A	0.16
109			203*/B	0.28
110	Jayamma W/O Late A M Rajasekhara	1304	185*/3	0.27
111			219*/2	0.24
112	Jayanagouda S/O Late.Bearegowda	1305	197*/1	0.31
113			197*/5	0.03
114			198*/6	0.06
115	K B Vasanta S/O beeregauda. -	1306	197*/17	0.1
116	K N Huliamma W/O Late A Channabasavegowda	1307	216*/1	0.26
117			148*/5	0.34
118			184*/1	0.24
119	K P Jayakumara S/O K V Parvega Gowda	1308	170*/8	0.11
120	K P Nagesh S/O K V Parvetgowda	1309	170*/7	0.11
121	Kallamma W/O Late Shanthaweera Gowda	1310	212*/2	0.09
122	Kamamma W/O Late HaLategowda	1311	216*/2	0.24
123			216*/3	0.18
124			216*/4	0.18
125	KP Siddegowda S/O Puppogowda	1312	200*/2	0.37
126	KS Kumara S/O Sivasidegowda	1313	212*/6	0.13
127			212*/3	0.19
128			212*/4	0.11
129	Kumar S/O Bhimachetti	1314	175*/*	0.4

130	Kanna S/O Dinmasheeta	1314	206/*/*	1.03
131	KV Nanjeshappa S/O Veeragowda	1315	176/*/1	0.52
132	KV Vasanthakumara S/O Veeregowda	1316	152/*/1	0.39
133	Lakshmikanta A N S/O Late Nagegowda	1317	197/*/4	0.14
134			199/*/3	0.32
135			197/*/12	0.41
136	Mahantegowda S/O Veeranangegauda	1318	213/*/1	0.08
137	Melaiah S/O Lateah Rangayya. -	1319	204/*/9	0.4
138			205/*/2	0.6
139	MalLesha S/O Sivanangegauda	1320	204/*/5	0.24
140			194/*/3	0.21
141			194/*/4	0.21
142			204/*/4	0.19
143	Mallikarjuna S/O Pa // Veeragowda	1321	200/*/3	0.37
144	Mallikarjuna S/O Siddappa	1322	186/*/1	0.35
145			191/*/1	0.2
146	Mallikarjuna S/O Veeragowda	1323	183/*/3	0.11
147	Mallikarjuna's mother is Gauramma S/O	1324	193/*/2	0.27
148			194/*/2	0.57
149	Mallikarjunayya S/O Siddaiah	1325	192/*/*	0.4
150	Mangegowda. S/O Adugoregowda	1326	201/*/3	0.15
151	Manjula S/O Mallikarjuna	1327	149/*/7	0.25
152			238/*/1	0.18
153			230/*/2	0.09
154			149/*/9	0.29
155	Manu A K S/O kantharaju	1328	149/*/5	0.2
156	Manu T S/O Thottappa	1329	203/*/C	0.22
157	Maridayavagouda S/O late adaguregowda	1330	197/*/16	0.15
158	Maridevegowda S/O Devegowda	1331	198/*/7	0.1
159			199/*/1	0.05
160			197/*/6	0.03
161	Madhukara S/O Late beeregowda	1332	197/*/9	0.09
162			199/*/1	0.02
163			197/*/6	0
164			201/*/1	0.31
165	Mrs. Siddamma S/O Sivasidegowda	1333	170/*/4	0.27
166	Nagabhushana S/O Subbaraya	1334	180/*/*	0.44
167			195/*/*	0.45
168	Nagachar S/O Rudrachari	1335	230/*/3	0.1
169	Nagapadma W/O. Late.Jinnayya	1336	227/*/*	0.21
170	Nagarajaygowda S/O Adagoregowda	1337	153/*/5	0.17
171	Nagesh S/O Marigowda	1338	199/*/1	0.02
172			197/*/14	0.09
173			197/*/6	0
174			201/*/1	0.31

175	Nagpadma W/O Jinnayya	1339	228/*/*	0.22
176	Nalaraja S/O Halagegowda	1340	151/*/3	0.25
177			174/*/1	0.12
178			226/*/2	0.15
179			229/*/2	0.12
180			Nallakakshi S/O Nanjeshappa	1341
181	Najeshappa S/O hoonlalagowda	1342	226/*/1B	0.18
182	Nanjamma S/O halagegowda	1343	151/*/4	0.43
183	Nanjamma W/O Late Mupanigowda	1344	148/*/1	0.73
184			234/*/2	0.18
185	Nanjamma W/O. Late.Gangegowda	1345	220/*/1	0.14
186	Nanjamma W/O Late nirmalakumar	1346	203/*/B	0.28
187			203/*/A	0.16
188	Nanjesappa S/O Pa Veeregowda	1347	183/*/4	0.17
189	Nanjesha S/O halagegowda	1348	190/*/6	0.23
190	Nanjeshappa S/O Chikweeragowda	1349	194/*/1	0.42
191	Nanjeshappa S/O Veeragowda	1350	149/*/2	0.48
192	Natesha S/O Veeragowda	1351	170/*/3	0.29
193			204/*/6	0.45
194			230/*/1	0.17
195			186/*/5	0.36
196			218/*/*	0.36
197	Padma W/O Late Bhaskarachari	1352	148/*/4	0.14
198	Padmavathamma W/O Late A B Nagendraiah	1353	181/*/*	0.8
199	Panchaksharayya S/O Mahendegowda	1354	185/*/9	0.13
200	Parameshappa S/O Veeragowda	1355	183/*/2	0.11
201	SAhana A.N. . W/O. Paramesh. K V	1356	152/*/3	0.44
202	Puppetgowda S/O Gurusidegowda	1357	203/*/C	0.5
203	Putteramma w/o veerananjegowda	1358	174/*/2	0.2
205			151/*/5	0.3
204	Puttamma W/O. Shivegowda	1359	170/*/2	0.09
206			212/*/8	0.09
207	Puttamma W/O Late A H Sivaradre Gowda	1360	203/*/C	0.6
208	R N .Jayanna S/O Ninghegowda	1361	197/*/11	0.35
209	Radha S/O Late A V Basavya	1362	232/*/*	0.2
210	Ramaswamy S/O Channakeshavaya	1363	178/*/2	0.25
211			177/*/*	0.37
212	Ramegowda S/O Rangegowda	1364	198/*/5	0.03
213			197/*/7	0.08
214	Ramesh G R S/O G Rajeevalochana	1365	204/*/8	0.4
215			207/*/*	0.84
216			206/*/*	0.05
217			204/*/1	0.25
218			204/*/7	0.34
219			204/*/2	0.34

220	Ramya.G.G. . W/O Dayananda.A.B.	1366	184/*/5	0.23
221	Rangamma W/O. Beeregauda	1367	198/*/2	0.06
222			197/*/8	0.35
223			199/*/2	0.12
224	Ratnaraju S/O Payappa	1368	227/*/*	0.43
225	Ravikumara S/O AAC Parvettegauda	1369	238/*/1	0.18
226	Ravikumara S/O Late Adagooregowda	1370	198/*/1	0.12
227	S. Lokesha S/O Late. A. C. Siddegowda -	1371	189/*/*	0.64
228	Sankarappa S/O Rudrappa	1372	150/*/1	0.59
229	Sarita W/O Late Virupakshappa	1373	224/*/*	0.51
230	Savita W/O Girish	1374	197/*/7	0.09
231			198/*/5	0.03
232	Savitramma W/O Davavegowda	1375	198/*/6	0.06
233			197/*/1	0.31
234			197/*/5	0.03
235	Shakuntala W/O. H N Kumaraswamy	1376	151/*/1	0.15
236	Shantaraju S/O Bhimashetti	1377	176/*/2	0.52
237	Sharadamma W/O.Late Kalluveeregowda	1378	184/*/2	0.2
238			229/*/3	0.14
239			190/*/5	0.26
240	Shashikala W/O. AV Vijayakumara. -	1379	170/*/6	0.23
241	Shivalinga S/O HaLategowda	1380	216/*/5	0.4
242	Shivdudramma S/O Shivdradegowda	1381	231/*/2A	0.07
243			151/*/1	0.24
244			151/*/2	0.19
245			196/*/2	0.48
246			197/*/3	0.45
247	Shrimati Siddamma W/O Sivasidhagowda	1382	212/*/7	0.18
248			191/*/2	0.14
249			186/*/4	0.17
250	Siddananjaya S/O Siddavaraya	1383	232/*/*	0.21
251			178/*/1	0.17
252	Siddegowda S/O Pupppegowda	1384	183/*/1	0.39
253	Siddhananjayya S/O Siddhviranayaya	1385	150/*/2	0.29
254	Siddhanannappa S/O Siddhviraiiah	1386	150/*/2	0.57
255	Sivagamma W/O. Honnahalagegowda	1387	203/*/C	0.68
256	Sri Jayantha A.V. S/O Viswanatha. A. M.	1388	185/*/4	0.13
257	Sridharamoorthy S/O AN Krishnamurthy Joyce	1389	208/*/*	0.19
258			202/*/*	1.01
259	Sudarshan S/O Shanthaweeregowda	1390	231/*/1	0.13
260	Sumitra A.V. W/O. Satish.B.B. . -	1391	182/*/2	0.23
261	Sumitra W/O Dayananda. . -	1392	182/*/3	0.11
262			182/*/4	0.11
263	Suparshwanath S/O Payappa	1393	228/*/*	0.43
264	Suresh S/O Beeregauda	1394	153/*/4	0.34

265	Suresh. S/O Basappa	1395	237/*2	0.41
266	T. Manu S/O Thottappa. -	1396	186/*2	0.17
267			149/*4	0.17
268			149/*10	0.16
269			193/*4	0.15
270			193/*5	0.08
271			Dyavegowda S/o Maridyavegowda	1397
272	198/*3	0.1		
273	198/*4	0.1		
274	201/*1	0.31		
275	Thimmamma W/O Late S V Thottegowda	1398	225/**	0.56
276	Thimmamma W/O Late Deve Gowda	1399	153/*2	0.36
277	Thottappa S/O Kanthaveerigowda	1400	212/*5	0.04
278	Thottappa S/O Shanthaveerigowda	1401	230/*4	0.11
279			193/*1	0.08
280	Thottegowda S/O Late.Rudregauda	1402	231/*2B	0.03
281			151/*1	0.15
282	Huligowda S/O Siddegowda	1403	222/**	0.3
283	totegowda s/o rudregowda	1404	149/*6	0.29
284	Udayakumar S/O Rangepowda	1405	198/*5	0.03
285			197/*7	0.08
286			197/*15	0.11
287	Vasanthakumar Uruf Wasantha S/O Eshwarappa -	1406	220/*6	0.15
288			222/**	0.29
289	Veerattegowda S/O Chikkaveerigowda	1407	170/*2	0.09
290			212/*1	0.25
291	Veeregowda S/O Basavegowda	1408	203/*C	1.4
292	Vijayakumara S/O Veeragowda	1409	238/*2	0.29
293			204/*6	0.45
294			218/**	0.36
295			170/*5	0.15
296			186/*3	0.36
297	Virupakshappa S/O Veeragowda	1410	203/*C	0.33
298	Virupakshayya S/O Siddaiah	1411	192/**	0.71
300	Vishwanath S/O Late.Rudraygowda	1412	231/*2B	0.03
301			151/*1	0.15
302	Yashodamma W/O. AG Hallappa	1413	220/*2	0.17
303			220/*3	0.31
304			220/*5	0.17
305	Yasodha SM W/O Late Chandregauda	1414	148/*3	0.21

4. Net Planning and Project activities

**It is for all reaches (upper, middle and lower) and also for Private, Common and drainge line areas
[Chapter - IV] 4.1 ,4.1A Baseline Data - Village wise Survey Numbers & Farmer wise Survey Numbers**

Kodihalli Village

SI No	Name of Farmer	Farmer Code	Survey No	Area (Ha)
1	A. A. Nagendrakumar S/O Anantarajayya	1415	21/*/2A	0.64
2			21/*/1	0.38
3	A. A. Padmaraju S/O Anantarajayya	1416	21/*/1	1.02
4	Arasamma Kom Rangayya	1417	23/*/3	0.1
5	Borangowda S/O Thimmagowda	1418	14/*/3	0.4
6			14/*/4	0.45
7	Chandrappa. S/O Rachaiah	1419	19/*/6	0.13
8			14/*/12	0.13
9			18/*/2	0.14
10	Channabasavegowda S/O Nanjaygowda	1420	23/*/4	0.32
11	ChannabasavegowdaS/O Chanabasavegowda	1421	23/*/4	0.08
12	Chikkamma W/O Veerabhadrachiah	1422	14/*/9	0.6
13	ChikkaveeragowdaS/O Chanabasavegowda	1423	23/*/1A	0.29
14	Earegowda S/O Verabhadregowda	1424	19/*/2	1.09
15	Eregowda S/O Thimmagowda	1425	14/*/1	0.26
16	Gangadhar S/O Malegowda	1426	17/*/8	0.02
17			17/*/9	0.15
18	Gangamma S/O Thirumullagowda	1427	23/*/6	0.12
19			23/*/4	0.03
20	Gowramma W/O. Malleshappa	1428	19/*/1	2.27
21	Harish S/O Somashekhara	1429	23/*/4	0.01
22	K B Paramesh S/O Leah Basavaraju. . -	1430	17/*/1	0.02
23			17/*/10	0.15
24	Kalashetti S/O kenchashetti	1431	14/*/2	0.5
25	Kullegowda S/O ningegowda	1432	22/*/2	0.1
26	Kumaraswamy S/O Rangegowda	1433	21/*/2B	0.4
27	KV Chandragouda S/O KT Veeregowda	1434	23/*/3	0.21
28			23/*/6	0.15
29	KV Malleshappa S/O Veeragowda	1435	23/*/2	0.61
30	KV Nanjeshappa S/O Veeragowda	1436	22/*/1	0.8
31	KV Sridharamoorthy S/O KV Veeregowda	1437	23/*/3	0.05
32	Mala W/O Late Padmarajayya	1438	23/*/1A	0.29
33	Mallamma W/O. Karyaiah. -	1439	14/*/9	0.61
34	Mallaya S/O	1440	14/*/4	0.05
35			19/*/3	0.5
36			19/*/5	0.24
37	Manjamma W/O. Kenchegowda	1441	22/*/1	0.37
38			22/*/2	0.21
39	Manjashetti S/O Dawashetty	1442	15/*/2	0.76

40	Nagesh S/O Borangowda	1443	14/*8	0.13
41	Nangegowda S/O hulegowda	1444	22/*2	0.8
42	Nanjasha S/O Somashekhara	1445	17/*15	0.15
43			23/*8	0.01
44	Ningashetty S/O Dyawashetty	1446	15/*4	0.26
45			15/*1	0.59
46	Paramesha S/O Kenchashetty	1447	14/*10	0.5
47	Parameshwarappa S/O Channabasavegowda	1448	21/*2B	0.42
48	Puttegowda S/O Chickgowda	1449	23/*3	0.03
49	Rajashetti S/O Dyawashetty	1450	15/*3	0.28
50			15/*5	0.5
51	RK Ravikumar S/O Kallegowda	1451	23/*3	0.03
52	Rudraygowda S/O ningegowda	1452	20/**	1.97
53	Sankarayya. S/O Rachaiah	1453	19/*7	0.09
54			14/*11	0.13
55			18/*3	0.04
56	Satisha S/O Boranga Gowda	1454	14/*7	0.13
57	Shankrappa S/O Honnegowda	1455	17/*3	0.27
58	Shivalinga S/O Honnegowda	1456	17/*13	0.29
59	Shivamma S/O Late Rangashetti	1457	14/*6	1
60	Shivayya. S/O Rachaiah	1458	19/*4	0.13
61			18/*1	0.14
62			14/*5	0.13
63	Siddegowda S/O Malegowda	1459	17/*12	0.22
64			17/*14	0.51
65			17/*7	0.02
66	Somasekharappa S/O Channabasavegowda -	1460	23/*7	0.03
67	Somashekara S/O Halagegowda	1461	17/*6	0.02
68	Thimmagowda S/O rangegowda	1462	16/**	2.21
69	Totegowda S/O Tammegowda	1463	14/*1	0.26
70	Veeralinga Gowda S/O Malegowda	1464	17/*11	0.15
71			17/*5	0.02
72	Veerupakshappa S/O Rangegowda	1465	21/*2B	0.01
73	Virupakshappa S/O Honnegowda	1466	17/*2	0.27

4. Net Planning and Project activities

**It is for all reaches (upper, middle and lower) and also for Private, Common and drainge line areas
[Chapter - IV] 4.1 ,4.1A Baseline Data - Village wise Survey Numbers & Farmer wise Survey Numbers**

Thattehalli Village

SI No	Name of Farmer	Farmer Code	Survey No	Area (Ha)
1	3 ne Najagadeesha S/O Rudraygowda	1467	58/*2A	0.6
2	Annayya S/O Rangayya	1468	55/*/*	1.2
3			56/*9	0.4
4	Anantaraju S/O saganayya	1469	56/*9	0.32
5	Ananda S/O LateHulegauda	1470	57/*7	0.2
6	Ishwarappa S/O LateHulegowda	1471	57/*8	0.21
7	S A Siddalingamma Co Late Nanjundappa	1472	61/*2	0.4
8			57/*2B	0.44
9	Kumar S/O Rangayya	1473	56/*2	0.55
10	Krishnamurti S/O Rangayya	1474	56/*2	0.02
11			56/*9	0.54
12	KR Dharmappa S/O Lay.Rudregauda	1475	54/*2	1.4
13	KR Parameshwarappa S/O Lay.Rudraga Gowda	1476	54/*2	1.4
14	Kenjamma W/O Late Ranganayaka	1477	55/*/*	0.8
15	Ganganaika S/O Doddanaika	1478	61/*9	0.36
16	Gurushantegowda. S/O Basavegowda	1479	54/*1	1.43
17	Guruswami S/O Late Manjanayaka	1480	61/*3	0.29
18	Chandragauda S/O Veeragowda	1481	54/*6	1.66
19	Chetans W/O Rudrappa	1482	58/*11	0.11
20			58/*17	0.5
21			58/*3	0.27
22	Jawarayya S/O Thimmayya	1483	56/*10	0.02
23			56/*9	0.57
24	GE Parvategauda S/O Eiregowda	1484	57/*3A	0.6
25			57/*3A	0.34
26	G.P. Madhu S/O Parvetegowda. -	1485	56/*19	0.29
27	T H Chandrasekhar S/O Late T V Halappa	1486	61/*2	0.4
28	TV Shankaranaika S/O Gundanayaka	1487	61/*2	0.54
29	TV Somashekharappa S/O Veerappa	1488	61/*2	0.4
30	Thimmamma W/O LateManjanayaka	1489	61/*3	0.08
31	Thimmayya S/O Thimmayya	1490	55/*/*	0.3
32			56/*9	0.57
33			56/*8	0.09
34			56/*10	0.02
35	Thimmayya S/O Saganayya	1491	56/*6	0.07
36	Thirumalaya S/O Thimmayya	1492	56/*10	0.02
37			56/*4	0.12
38			56/*8	0.06
39			56/*9	0.57

40			55/*/*	0.4
42			56/*/1	0.1
41	Thirumalaya S/O Saganayya	1493	56/*/6	0.06
43	ToteskKumar S/O Late Manjanayaka	1494	61/*/5	0.3
44	Devarajashetti S/O dyavashetti	1495	58/*/2A	0.33
45	Dyavappashetti S/O Doddashetty	1496	58/*/6	0.12
46			58/*/12	0.33
47	Nanjundappa S/O Rudraygowda	1497	58/*/10	0.66
48	Nagappashetti S/ODoddashetty	1498	58/*/14	0.45
49	Nagaraju. S/O Basavegowda	1499	54/*/1	1.43
50	Neelakanthayya S/O Thimmayya	1500	55/*/*	0.4
51	Neelakanthayya S/O LateThimayya	1501	56/*/18	0.13
52			56/*/11	0.13
53	Padmanayaka S/O Late Manjanayaka	1502	61/*/4	0.29
54	Parvatappa S/O Doddanaika	1503	61/*/1	0.05
55			61/*/2	0.29
56	Parvategowda S/O eregowda	1504	57/*/5A	1
57			57/*/3A	0.3
58	Puneet T K S/O LateT R Kumar	1505	58/*/2A	0.8
59	Prakash S/O LateHulegowda	1506	57/*/6	0.2
60	Basavanaika S/O Doddanaika	1507	61/*/2	0.29
61			61/*/1	0.05
62	Basavaraja S/O Saganayya	1508	56/*/9	0.57
63	Basavarajashetti S/O Doddashetty	1509	58/*/7	0.45
64	Basavaraju S/O Late Saganaya	1510	56/*/1	0.1
65			56/*/8	0.07
66			56/*/6	0.07
67			56/*/4	0.12
68	Basavashetti S/O Dyavashetty	1511	58/*/2A	0.33
69	B T Udaya Kumara S/O LateThimmayya	1512	56/*/2A	0.14
70			56/*/9R	0.12
71			56/*/2H	0.22
72	B T Govindaswamy S/O LateThimmayya	1513	56/*/2E	0.21
73			56/*/9D	0.08
74			56/*/14	0.04
75			56/*/7	0.18
76	B T Neelakanthayya S/O LateThimmayya	1514	56/*/9A	0.26
77	B T Pandurangswami S/O LateThimmayya	1515	56/*/15	0.06
78			56/*/12	0.1
79			56/*/13	0.19
80			56/*/9H	0.11
81	BS Anantaraju S/O Saganayya	1516	56/*/10	0.04
82			56/*/2	0.26
83	BS Giridharamoorthy S/O Saganayya	1517	56/*/2	0.39
84			56/*/9	0.18

85	BSG Swami S/O Saganayya	1518	56/*/9	0.44
86			56/*/2	0.32
87	Bt Thimmaiah S/O Thimmayya	1519	56/*/1	0.13
88			56/*/4	0.17
89	Bheeregowda S/O ningegowda	1520	57/*/5	1
90	Manjamma W/O Late Hallashetti	1521	58/*/2A	0.33
91	Manjashetti S/O Hanumashetti	1522	57/*/4	0.44
92			57/*/4	0.4
93			57/*/4	0.44
94			57/*/4	0.44
95			56/*/5	0.29
96	Manjunatha S/O Annappashetti	1523	57/*/1	0.69
97	Manjunatha S/O Chandraegowda	1524	54/*/7	1.6
98	Mallashetti S/O Annappashetti	1525	57/*/1	0.7
99	Mallegowda S/O Ramaiah	1526	58/*/9	0.56
100	Mallegowda S/O Ramayyamlegowda	1527	58/*/4C	0.2
101			58/*/4A	1.23
102	Mallesha S/O Dyavashetty	1528	58/*/13	0.32
103	Mallesayya S/O Karyaiyah	1529	57/*/2A	1.17
104	Mallesayya S/O Nanjayya	1530	57/*/3B	1.32
105	Malleshshetti S/O Erashetty	1531	57/*/4	0
106	Yogish S/O Veerabhadranaika	1532	61/*/1	2.4
107			61/*/2	1.67
108	Rangaiah S/O Thimmayya	1533	56/*/8	0.1
109			56/*/4	0.17
110			56/*/6	0.07
111			56/*/10	0.02
112			56/*/9	0.57
113			55/*/*	0.6
114			56/*/1	0.14
115	Rangaswamy S/O Thimmayya	1534	55/*/P3	1.6
116	Raw Mallegowda S/O Mallegowda	1535	58/*/4B	0.14
117	Rajanna S/O Rudraygowda	1536	58/*/2A	0.67
118	Rajappa S/O Basavegowda	1537	54/*/5	1.45
119	Rudramma W/O LateThimmayya	1538	56/*/16	0.05
120			56/*/17	0.05
121			56/*/10B	0.04
122	Lingappagouda S/O Karigowda	1539	61/*/1	0.33
123	Vasanthakumara T M. The S/O Madhappa	1540	61/*/8	0.5
124	Vimala W/O LateSiddamallappa	1541	54/*/4	1
125	Weerattappa S/O LateHuligowda	1542	57/*/3C	0.21
126	Veerupakshappa S/O Veeragowda	1543	58/*/1B	1.17
127	Sankaranaika S/O Gundanayaka	1544	61/*/1	0.46
128	Shankarashetti S/O Doddashetti	1545	58/*/15	0.25
129			58/*/5	0.2

130	Shantayya S/O Rangayya	1546	56/*/10	0.04
131			56/*/2	0.4
132	Shivdradappa S/O Veerappa	1547	61/*/2	0.4
133	Shivalinga S/O Basavegowda	1548	54/*/3	1
134	Shyamashetti S/O Dyvaashetty	1549	58/*/16	0.05
135			58/*/8	0.28
136	Srinivasa T M. The S/O Madhappa	1550	61/*/7	0.5
137	Santhosha T S S/O T P Shanmukhappa	1551	58/*/1A	0.5
138	SAGANAMMA CO SAGANAYA	1552	57/*/5	0.8
139			57/*/5B	0.8
140			56/*/3	0.16
141	Saganayya S/O Jawarayya	1553	56/*/10	0.04
142	Somasekhara S/O Chikkegowda	1554	55/*/*	0.4
143	Halappa S/O Annappashetti	1555	57/*/1	0.69

4. Net Planning and Project activities

**It is for all reaches (upper, middle and lower) and also for Private, Common and drainage line areas
[Chapter - IV] 4.1 ,4.1A Baseline Data - Village wise Survey Numbers & Farmer wise Survey Numbers
Mayagondanahalli Village**

SI No	Name of Farmer	Farmer Code	Survey No	Area (Ha)
1	Mallikarjuna S / o Hallegauda	1556	21/*/3	0.3
2	MH Prasanna S / o Halegowda of MH Prasan	1557	9/*/2	0.18
3			9/*/3	0.39
4	AC Geeta S / o MK Shankarappa	1558	2/*/3A1	0.02
5			22/*/5	0.12
6	B.H.Bhaya S / o MM Dharmappa	1559	31/*/4	0.65
7	Basavaraja Gowda S / o Veerabhadra Gowda	1560	2/*/2B10	0.02
8	Basavaraju M O S / o Omkarappa	1561	33/*/2	0.57
9	Basavaraju S / o Mallegowda	1562	12/*/22	0.02
10			12/*/4	0.07
11			12/*/6B	0.1
12	Basavegowda S / o Mallegowda	1563	2/*/2B8	0.03
13	Bhagirathamma S / o Late Parvega Gowda	1564	1/*/4	0.05
14			18/*/3	0.15
15			19/*/*	0.28
16			28/*/7	0.81
17	Bhagya S / o Late Omkarappa	1565	7/*/3	0.14
18	Bhagya S / o Parvate Range	1566	22/*/2	0
19	Bhubanesha S / o Basavegowda	1567	6/*/5	0.11
20			6/*/6	0.21
21			10/*/16	0.18
22			28/*/4	0.2
23	Chandragauda S / o Muddegowda	1568	12/*/10	0.03
24	Chandragauda S / o Mudregauda	1569	12/*/2	0.47
25	Chandramma S / o Late Rudraygowda	1570	28/*/14	0.4
26	Chandramma S / o Sankaregouda	1571	24/*/2	0.1
27	Chandrasekhara S / o Omkarappa	1572	28/*/3	0.11
28			33/*/3	0.34
29	Chandrasekharappa S / o Basavaraju	1573	21/*/2B1	0.6
30	Chandrashekaregowda S / o Gangegauda	1574	20/*/2	0.05
31	Chandregowda S / o Rudraygowda	1575	11/*/4	0.16
32	Channabasavegowda S / o Basavegowda	1576	7/*/3	0.13
33	Channabasavegowda S / o Muddegowda	1577	12/*/7	0.52
34	Channarudregouda S / o Rudraygowda	1578	22/*/10	0.25
35			22/*/2	0.11
36	Channegauda S / o Veeregowda	1579	10/*/2	0.39
37			24/*/2	0.1
38			26/*/2	0.19

39	Channudre Gowda S/O Rudraygowda. S / o	1580	20*/3C	0.19
40	Chayakumara S / o Late Chandragauda	1581	11*/3	0.29
41			2*/6	0.1
42	Chidananda S / o Chandrasekhara	1582	2*/2B1	0.03
43	Dharmappa S / o Kikegowda	1583	26*/1	0.16
44			28*/18	0.11
45			32*/4	0.19
46			33*/1	0.14
47	Dharmappa S / o Madhagowda	1584	2*/2B1	0.02
48	Eeregowda S / o Channabasavegowda	1585	17*/*	0.36
49			17*/*	0.09
50	Eeregowda S / o Malegauda	1586	11*/1	1.44
51	Gangegowda S / o Nagegowda	1587	2*/2B2	0.02
52	Gangegowda S/O Muddegowda S / o	1588	12*/5	0.43
53	Gangnam S/O Late. Chikegowda wife of Parameshwarappa	1589	20*/4	0.17
54	Gauramma S / o Late Rajegowda	1590	11*/3	0.29
55			2*/8	0.1
56			20*/3A	0.04
57	Girijamma S / o Mallegowda	1591	1*/14	0
58			1*/4	0.05
59	Gurlinga Gowda S / o Basavegauda	1592	7*/3	0.13
60	H Basavaraju S / o Huligowda	1593	26*/2	0.16
61	H C SANKARAMMA S / o Late Tamayya	1594	27*/1	1.19
62	H Manjunatha S / o Late Pelaggauda	1595	2*/2B1	0.08
63			21*/1B1	0.78
64			21*/1B2	0.63
65			31*/3	0.33
66	H, R.Sakamma S / o LateHO Jayadevamurthy	1596	18*/3	0.15
67	Halappa S / o Bhairappa	1597	11*/3	0.08
68	Hemavati S / o Late Chandrasekhara	1598	12*/6A	0.1
69	HM NAGARAJ S / o Balegauda	1599	1*/1	0.2
70	HM Omkarappa S / o Mallegowda U. Mallundappa	1600	20*/1B1	0.53
71	HM Vasantha S / o HM Murthy	1601	20*/1B1	0.54
72	Honnegowda S / o Mallegowda	1602	11*/4	0.03
73			21*/1A	0.3
74			6*/1	0.44
75	HR Rukmini S / o HRM Rajasekharappa	1603	20*/2	1.27
76	HR Sakamma S / o Late	1604	19*/*	0.28
77	HR Sakamma S / o Late Jayadevamurthy	1605	30*/2	0.16
78	HS Jayamma S / o Bhuvanasha	1606	18*/3	0.43
79			30*/1	0.12
80	HS Linga Gowda S / o Sivadragadegauda	1607	28*/11	0.2
81			28*/11	0.2
82	HS Rajasekharappa S / o Shivdradegowda	1608	28*/5	0.64
83			2*/14	0.04

84	Huli Gowda S / o Puppogowda	1609	7*/2	0.2
85			7*/2	0.45
86	Huligowda S / o Basavarajegowda	1610	11*/4	0.04
87	HuliGowda S / o Basavegowda	1611	2*/2B9	0.03
88			11*/4	0.04
89	Ishwarappa S / o Nanjaygowda	1612	2*/17	0
90			22*/11	0.25
91	Jagdish M S S / o Shekharappa	1613	28*/24	0.11
92			32*/2	0.33
93	Jayaprakash M. S. Late the S/O. M. K. Sankarappa. S / o	1614	12*/1A3	0.3
94	Jayarudregowda S / o Chanabasavegowda	1615	17*/*	0.11
95			17*/*	0.35
96	Jayarudregowda S / o Late.Channabasavegowda	1616	21*/2B3	0.41
97	Kadamma S / o Karihananumayya	1617	16*/2	0.4
98	Kumaraswamy S/O Leah Jagadeeshayya. S / o	1618	11*/11	0.03
99	Lingaraju S / o Mallegauda	1619	11*/4	0.02
100			21*/4	0.33
101	Lingegowda S / o Kaedegauda	1620	2*/3A2	0.02
102	Lingegowda S / o Ramegowda	1621	22*/6	0.13
103	Lingerie. S / o Mallegowda	1622	6*/1	0.44
104	M B Chandrasekhara S / o Late Basavaraju	1623	23*/1	0.07
105			23*/8	0.23
106	M B Rajasekhara S / o Basavegowda	1624	11*/4	0.05
107	M B Shekharappa S / o Late Basavaraju M M	1625	4*/1	0.32
108			4*/1	0.32
109	M C Chidananda S / o Late Chandrasekaregowda	1626	9*/1	0.52
110			10*/2	0.08
111			24*/2	0.1
112	M C Mohanakumara S / o Late Chandragauda	1627	26*/2	0.1
113			5*/1	0.23
114			5*/2	0.1
115	M E Manjunatha S / o Eshwarappa	1628	1*/7	0.2
116	M H Jayanna. S / o Late Halegowda	1629	4*/3	0.05
117			8*/6	0.2
118	M N Nagaratna S / o D B Chandrasekhar	1630	2*/2A	0.38
119			2*/2B1	0.05
120	M N Sivasankarappa S / o Nanjaygowda	1631	2*/4	0.1
121			20*/3A	0.04
122	M S Dhananjayamurthy S / o Shadaksharaya	1632	28*/22	0.61
123	M S Rajasekhara S / o Shadaksharaya	1633	28*/9	0.61
124	M. M. Virupaksha S/O Mallegowda S / o	1634	12*/1A6	0.05
125	M. Ravi S/O Madhagowda S / o	1635	12*/9	0.43
126	M.B. Satisha S/O M. Basavaraja S / o	1636	12*/1A5	0.05
127	M.B.Sadashivamurthy S / o Basavaraju	1637	12*/12	0.07
128			12*/18	0.36

129	M.Basavaraju S / o Mallegowda	1638	8/*/3	0.23
130	M.C. Late Manjagouda S/O. Chandrasekaregouda. S / o	1639	22/*/8	0.3
131	M.Shivakumar S / o Late.Mallegowda	1640	4/*/4	0.32
132			4/*/5	0.17
133			8/*/4	0.23
134	M.Virupaksha S / o Mallegowda	1641	25/*/*	1.09
135	Maheshwarappa S / o Rudraygowda	1642	1/*/12	0.1
136			43/*/3	0.38
137			7/*/1	0.23
138	Mallamma S / o Basavarajegowda	1643	2/*/11	0.05
139			4/*/1	0.43
140	Mallamma S / o Late Kadegowda	1644	2/*/10	0.25
141			2/*/15	0.25
142	Mallamma S / o Mallegauda	1645	2/*/2B3	0.02
143	Mallamma S / o Shankraegowda	1646	12/*/1A1	0.42
144			12/*/1A1	0.42
145			2/*/3A	0.21
146			2/*/3A4	0.66
147			22/*/3	0.22
148			Mallegowda S / o Basavegowda	1647
149	Mallegowda S / o Channabasavegowda	1648	17/*/*	0.34
150			17/*/*	0.09
151	Mallesappa S / o Late.ChannaBasavegowda	1649	21/*/2A3	0.4
152	Malleshappa. S / o Late Halegowda	1650	4/*/2	0.16
153			4/*/3	0.04
154	Mallikarjuna S / o Mallegauda	1651	11/*/4	0.05
155			6/*/1	0.44
156	Mallikarjuna S/O Chikkegowda	1652	26/*/1	0.16
157	Manjegowada S / o Chandrasekaregowda	1653	2/*/2B1	0.05
158			22/*/1	0.22
159			22/*/9	0.12
160	Manjegowada S / o MG Chandrashekaregowda	1654	18/*/2	0.48
161	Manjula S / o Omkarappa	1655	11/*/12	0.03
162	Manjula S / o Rajasekhara	1656	2/*/18	0.01
163			22/*/2	0.23
164			22/*/4	0.51
165	MC Chandrasekhar S / o Chikkudraygowda	1657	28/*/29	0.31
166	MC Chandrashekhar S / o Chikkudraygowda	1658	5/*/5	0.11
167	MC CHANNEGOWADA S / o SCREENAGROUGHDA	1659	28/*/30	0.31
168			10/*/7	0.18
169			28/*/30	0.31
170	MC Channegowda S / o Chikkarudregowda	1660	10/*/4	0.18
171			10/*/4	0.11
172	MC Earegowda S / o Late.ChannaBasavegowda	1661	21/*/2B2	0.09
173			21/*/2A1	0.31

174	MC Mangegauda S / o Chandrashekaregowda	1662	18/*/1	0.54
175	MC Rudresha S/O M. C. Chandregauda. S / o	1663	28/*/23	0.11
176	MC Shivakumar S / o Channegowda	1664	28/*/28	0.2
177	Meenakshi S / o M G Nanjaygowda	1665	23/*/4	0.19
178	MG Basavarajappa S / o Gangegowda	1666	23/*/3	0.99
179	MG Halappa S / o Gouregowda	1667	23/*/2	0.2
180	MG NANJEGOUDA S / o GOUREGOWDA	1668	2/*/2B6	0.01
181			2/*/2B6	0.01
182			27/*/2	1.07
183	MG Siddamallappa S / o Guregouda	1669	23/*/2	0.2
184	MH Jayanna S / o Halegowda	1670	10/*/4	0.28
185	MH Nagaraju S / o Late Huligowda	1671	11/*/2	1.65
186			12/*/11	2.53
187	MM Ravi S / o Madhagowda	1672	2/*/2B1	0.02
188	MM Sadashiva S / o Madhagowda	1673	11/*/4	0.03
189			2/*/2B1	0.02
190			28/*/26	0.17
191	MM Shankarappa S / o Madhagowda	1674	2/*/2B1	0.02
192	MM Umesh S / o Madhagowda	1675	28/*/8	0.69
193			28/*/8	0.69
194			2/*/2A	0.28
195	MNVirupakshappa S / o Nanjundegowda	1676	10/*/6	0.32
196	MP Hooligowda S / o Puppogowda	1677	11/*/4	0.02
197	MR MALESHAppa S / o Rudraygowda	1678	4/*/7	0.16
198	MR RUDGEGOWDA S / o MRHRAGEGOWDA	1679	31/*/2	0.05
199	MR SUMA S / o Raju	1680	28/*/6	0.64
200	MR VIRUPAKSHA S / o Rudraygowda	1681	4/*/6	0.15
201			8/*/1	0.3
202	MS Chandrashekhar S / o Late M.V.Somegowda	1682	1/*/10	0.01
203			1/*/10	0.01
204	MS Channa Basavegowda S / o Late MVSomegowda	1683	1/*/10	0.01
205	MSVijayakumara S / o Sankaregouda	1684	26/*/2	0.09
206	MV Devaraju S / o Veeranga Gowda	1685	20/*/3B	0.6
207	MV Nanjaygowda S / o Channaweeragowda	1686	11/*/4	0.02
208	MV NANJEGOUDA S / o VEERAGOUDA	1687	20/*/1A	0.22
209			26/*/2	0.3
210			22/*/2	0.06
211	Nagamma S / o Late Hooligowda	1688	23/*/5	0.07
212			23/*/7	0.23
213	Nagaraju S / o Mallegauda	1689	2/*/3B	0.05
214	Nagaraju S / o Puppogowda	1690	7/*/2	0.45
215	Nangegowda S / o nangegowda	1691	2/*/3A3	0.04
216			2/*/9	0.25
217			22/*/7	0.26
218	Nanjamma S / o nanjappa	1692	1/*/8	0.07

219	Nanjamma S / o nanjaygowda	1693	1/*/9	0.16
220	Nanjamma W/O nanjappa u // M. V. Nanjegowda S / o	1694	10/*/3	0.28
221	Nanjegowda S / o Mallappa	1695	11/*/4	0.04
222	Nanjegowda S / o nangegowda	1696	2/*/12	0.17
223	Nanjegowda S / o Veeragowda	1697	10/*/5	0.38
224			10/*/8	0.19
225			2/*/2B13	0.03
226			24/*/2	0.03
227			24/*/3	0.07
228	Nanjundappa. S / o Late Halegowda	1698	4/*/2	0.16
229			4/*/3	0.04
230	Nanjundegowda S / o Basavegowda	1699	24/*/1	0.59
231			26/*/1	0.57
232	Neelya S / o Rangaya	1700	29/*/*	1.1
233	Omkarappa S / o Basavegowda	1701	12/*/26	0.31
234	Omkarappa S / o Kikegowda	1702	26/*/1	0.06
235			5/*/3	0.24
236	Parvategowda S / o Nanjaygowda	1703	11/*/4	0
237	Pramila S / o Late Halegouda	1704	17/*/*	0.45
238	Pramila S / o Late.Halagegowda	1705	21/*/2A2	0.15
239			21/*/2B4	0.26
240	Prasan S / o Omkarappa	1706	30/*/3	0.16
241	Prasanna S / o Omkarappa	1707	18/*/3	0.15
242			19/*/*	0.28
243	Purnam S / o Jayanna	1708	5/*/4	0.2
244	Putaswamy M B S / o Late Basavaraju	1709	23/*/6	0.31
245	Putaswamy S / o Late Basavarajegowda	1710	11/*/10	0.03
246	Putnamma S / o Ningaya	1711	16/*/1	0.34
247	Puttegowda S / o Mullegowda	1712	15/*/*	0.4
248	Rajasekhara S / o Nirvana Gowda	1713	2/*/2B4	0.01
249			8/*/5	0.23
250			9/*/4	0.2
251			9/*/5	0.32
252	Rajasekharappa S / o Basavegowda	1714	12/*/8	0.31
253			2/*/13	0.04
254			6/*/3	0.21
255			6/*/4	0.11
256	Rajasekharappa S / o Nirvana Gowda	1715	2/*/2B11	0.02
257	Rajayya S / o Late.NeLateaya	1716	3/*/2	0.46
258	Ramegowda S / o Nanjegowda	1717	2/*/5	0.1
259			20/*/5	0.17
260	Ramesh MG S/O Gangegowda. S / o	1718	11/*/5	0.06
261	Ravenna S / o Late Chikaygowda	1719	28/*/25	0.11
262	Ravenna S/O Chikaygowda S / o	1720	28/*/20	0.15
263			26/*/1	0.04

264	Revanna S / o Kikegowda	1721	28*/10	0.12
265			28*/17	0.12
266			28*/21	0.18
267			32*/1	0.4
268	Rudramma S / o Puttaswamigowda	1722	7*/3	0.13
269	Rudraygowda S / o Late.Chandrashekhara	1723	12*/16	0.19
270			12*/19	0.02
271			12*/6B	0.1
272	Rudraygowda S / o Muddegowda	1724	1*/5	0.01
273	Rudraygowda S / o Nanjaygowda	1725	1*/3	0.09
274			2*/16	0
275	Rudraygowda S / o Sivadre Gowda	1726	28*/5	0.63
276	Rudresh H N S / o Late Neelakanthegowda	1727	28*/12	0.4
277	S / o Kikegowda of Mallikarjuna	1728	32*/3	0.33
278	S / o M Virupaksha of Yashoda	1729	6*/2	0.64
279	S / o Nanjaygowda	1730	11*/3	0.03
280	Sankarappa S / o Madhagowda	1731	2*/2A	0.1
281			12*/3	0.43
282	Sankaregauda S / o Basavegowda	1732	11*/13	0.29
283			22*/2	0.05
284	Sankaregauda S / o Veeragowda	1733	11*/9	0.03
285			2*/2B13	0.01
286	Sankramma S / o Halegowda	1734	4*/1	0.12
287	Sannabasavegowda S / o CHANNEGOWADA	1735	2*/2B7	0.01
288	Saraswathamma S / o Late Huligowda	1736	12*/1B	0.8
289	Saraswati N Co A. S. The theater. S / o	1737	16*/3	0.06
290	Sarojamma S / o Rudrappa	1738	28*/2	0.43
291	Sathsha S / o Basavaraju	1739	12*/17	0.36
292	SATISHA S / o Basavaraju	1740	12*/13	0.07
293	Savitramma S / o Late.Shivanna	1741	3*/1	0.46
294	Shekharappa S / o Kikegowda	1742	26*/1	0.04
295			28*/16	0.12
296			28*/19	0.14
297	Shivamma S / o Rudraygowda	1743	31*/1	0.17
298	Shivamurthy. S / o Late Halegowda	1744	4*/3	0.04
299			8*/6	0.26
300	Shivegowda S / o Neelakanthegowda	1745	28*/13	0.32
301			28*/15	0.07
302	Shobha Kom Suresh. S / o	1746	11*/14	0.39
303	Siddamallappa S / o Guregauda	1747	11*/4	0.02
304	Siddamma S / o Basavalinga Gowda	1748	4*/1	0.43
305	Siddhagowda S / o Nanjaygowda	1749	2*/1	0.1
306			20*/3A	0.04
307			11*/3	0.29
308	Siddhesh S / o Late Nanjaygowda	1750	12*/1A4	0.41

309	Siddhesh S / o Marigowda	1751	4*/1	0.32
310			4*/1	0.32
311	Sikke Gowda S / o Rudraygowda	1752	7*/3	0.13
312	Sivakumar S / o Channegauda	1753	2*/2B7	0.01
313			28*/27	0.21
314	Sivakumara S / o Basavarajegowda	1754	2*/2B12	0.02
315	Sivakumara S / o Ruddegowda	1755	1*/2	0.11
316			43*/1	0.38
317			7*/4	0.23
318	Sivaswamy S / o Malleshappa	1756	11*/7	0.03
319			11*/8	0.03
320	Somashekhara M TS S / o Late Thamegowda	1757	10*/10	0.12
321			10*/11	0.19
322			24*/3	0.1
323			26*/2	0.09
324	Somashekhara S / o Niva Ranegauda	1758	8*/2	0.8
325	Sudhamani S / o Late Maheshwarappa	1759	12*/14	0.19
326			12*/14	0.19
327			12*/15	0.19
328			12*/15	0.19
329			12*/20	0.02
330			12*/21	0.02
331			12*/6B	0.2
332	Umesh.M.M. S / o Madegowda	1760	2*/2B1	0.03
333			20*/1B2	0.53
334	V G Devaraja S / o Late Gangegowda	1761	14*/*	1.2
335	Vanajakshamma S / o Late.Dharmegowda	1762	2*/7	0.1
336			11*/3	0.29
337			20*/3A	0.04
338	Veena S / o Sadashiva	1763	28*/1	0.8
339	Vijayakumar S / o Shankaragowda	1764	11*/4	0.02
340			10*/9	0.25
341	Virupaksha S / o Rudraygowda	1765	1*/11	0.1
342	Virupaksha S/O Nanjundegowda	1766	10*/12	0.15
343			10*/13	0.14
344			10*/1	0.29
345	Virupaksha S/O Puttaswamigowda. S / o	1767	11*/6	0.02
346	Virupakshappa S / o Rudraygowda	1768	43*/2	0.37
347	Vishalakshi S / o Late M R Siddhagowda	1769	7*/3	0.13
348	Yogisha S / o Omarkarappa	1770	18*/3	0.15
349			19*/*	0.28
350			30*/4	0.1

4. Net Planning and Project activities

**It is for all reaches (upper, middle and lower) and also for Private, Common and drainge line areas
[Chapter - IV] 4.1 ,4.1A Baseline Data - Village wise Survey Numbers & Farmer wise Survey Numbers
DASAGONDANAHALLI Village**

SI No	Name of Farmer	Farmer Code	Survey No	Area (Ha)
1	Dinesh K M S/O Mallikarjuna aradya	1771	7/*/*	1.6
2	A. Dhanyakumara S/O Nabhirajayya	1772	7/*/*	1.2
3	A.G. Halappa S/O Gangegowda	1773	5/*/8	0.11
4	A.H. Halegowda S/O Late.Huligowda	1774	5/*/4	0.23
5	A.M.Sydegowda S/O Mahantegowda	1775	5/*/3	0.25
6	Abhishek S/O Late.Sugandarajayya	1776	2/*/1	1.6
7	AG Indushekar S/O Gangegowda	1777	5/*/5	0.11
8	AG Kumaraswamy S/O Gangegowda	1778	5/*/6	0.11
9	AG Thirthamallappa S/O Gangegowda	1779	5/*/7	0.11
10	Ananda S/O Beeregauda	1780	7/*/*	0.53
11	Ananda S/O Malegauda	1781	5/*/2	0.21
12	Anthony S/O Simon	1782	7/*/*	1.6
13			7/*/*	1.6
14	Aunt Kom Late Siddhaiah	1783	7/*/*	1.6
15	Balegowda S/O Hulegauda	1784	5/*/1	0.23
16	BASAMMA CO BHIMASHETTI	1785	1/*/*	1.85
17	Basamma S/O Beemashetti	1786	24/*/3	0.6
18			25/*/2	1.46
19	Basavarajashetti S/O Rudrashetti	1787	7/*/*	0.8
20	Basavaraju S/O Channaweera Gowda	1788	9/*/*	0.2
21	Basavaraju S/O Eregowda	1789	17/*/*	0.48
22			10/*/4	0.65
23			10/*/11	0.2
24	Basavaraju S/O Rudrashetti	1790	24/*/1	0.6
25			25/*/9	0.13
26			25/*/5	0.17
27			25/*/1	0.11
28	Bearegowda S/O hierarchy	1791	7/*/*	0.53
29	Bommagowda S/O Basavegowda	1792	9/*/*	0.29
30	Brahmayya S/O Kambayya	1793	7/*/*	0.65
31	Byrashetti S/O Rudrashetti	1794	7/*/*	0.8
32	Chandraegowda S/O Channaweera Gowda	1795	9/*/*	0.2
33			7/*/*	1.2
34	Chandragauda S/O Davegaouda	1796	2/*/3	0.22
35			2/*/5	0.15
36			2/*/7	0.45
37	Chandragouda S/O Late Adagaregowda	1797	7/*/*	0.4
38	Chandrashakar S/O Basavegowda	1798	8/*/1	0.1
39			21/*/4	0.45

40			8/*/5	1.17
41	Channamma Co Ninggeowda	1799	7/*/*	0.8
42			7/*/*	0.8
43	Channaweeragowda S/O Bommageauda	1800	10/*/17	0.47
44			10/*/7	0.33
45	Dasashetti S/O smallsheet	1801	7/*/*	0.8
46	DB Kumara S/O Bhairashetti	1802	25/*/7	0.16
47			25/*/4	0.07
48			25/*/10	0.16
49	Devarajappa S/O Bommagowda	1803	9/*/*	1.27
50			17/*/*	0.53
51	Devaraju S/O Channaweeragowda	1804	9/*/*	0.2
52	Deve Gowda S/O Largegowda	1805	7/*/*	0.8
53	Dhananjaya S/O Late Rudraygowda	1806	21/*/2	0.46
54			8/*/3	1.11
55			8/*/7	0.15
56	Dhananjayamurthy. S/O Devarajappa	1807	10/*/12	0.58
57			10/*/14	1
58	Dharmayya S/O Huliyyah	1808	7/*/*	1.6
59	Dyavegowda S/O Maridyavegowda	1809	7/*/*	0.4
60	Dyvaiah S/O Masiyyah	1810	7/*/*	1
61	Eregowda S/O Eregowda	1811	10/*/9	0.48
62			10/*/1	0.27
63			17/*/*	0.5
64	Eregowda S/O Late Ravegowda	1812	27/*/2	0.2
65	Eshwarappa S/O Mallegowda	1813	10/*/15	0.46
66	G H Somagowda S/O Malegauda. . -	1814	3/*/3	0.8
67	G. A. Ashwathanarayanarao S/O Anantaramaiah	1815	7/*/*	0.08
68	G. A. Shivaswamy S/O Anantaramaiah	1816	7/*/*	0.08
69	G.B.Devarajahppa S/O Bommagowda	1817	17/*/*	0.54
70	G.B.Sivaradregauda S/O Basavegowda	1818	26/*/3	0.8
71	GA Rajeev? Lochana S/O Anantaramaiah	1819	7/*/*	0.09
72	Gangamma Co.Lay.Channegowda	1820	7/*/*	1.6
73	Gangamma KomLate A C Parveta Gowda	1821	7/*/*	1.2
74	Gangnam S/O Sivanangeauda	1822	7/*/*	1.6
75	GH Kumaraswamy S/O Malegauda	1823	3/*/1	1.44
76	Gowramma Co. Rangegowda	1824	7/*/*	1.6
77	Gurushantappa S/O Late Mallegowda	1825	21/*/3	0.45
78			8/*/6	0.15
79	Hanumantegowda S/O Thimmagowda	1826	7/*/*	1.6
80	Harappa S/O Esudasa	1827	24/*/2	0.8
81			19/*/*	0.71
82			18/*/2	0.4
83	Jayanna S/O Late Ravegowda	1828	27/*/3	0.2
84	Jayna S/O Beeregauda	1829	7/*/*	0.8

85	Kamalaraju S/O Chandraegowda	1830	13/*/3	1
86	Kumaraswamy S/O Malegauda	1831	3/*/2	0.4
87	Kushalakumara S/O A B Nagarajayya	1832	7/*/*	1.6
88	Lalitha Kom Siddhegowda	1833	6/*/1	0.53
89	Lalithamma Co. Eregowda	1834	7/*/*	1.6
90	Laxman S/O Rangegowda	1835	7/*/*	0.8
91	Madiwalappa S/O Bhairashetty	1836	7/*/*	1.2
92	Mallayya S/O Thimmayya	1837	7/*/*	1.6
93	Mallesayya S/O Nanjayya	1838	7/*/*	0.4
94	Manjaya S/O le chikayya	1839	7/*/*	1.55
95	Manohar S/O	1840	7/*/*	0.47
96	Martin's S/O Anthony	1841	24/*/4	0.24
97			20/*/2	0.4
98	Mathiasa S/O Anthony	1842	20/*/1	0.63
99	MOTHER CO.Late BEEGROUGADA	1843	7/*/*	0.4
100	N K Jayappa S/O Kempashetti	1844	25/*/3	0.06
101			25/*/6	0.16
102			25/*/8	0.12
103	Nagamma Kom Channegowda	1845	7/*/*	0.53
104	Nagarajaygowda S/O Adagoregowda	1846	7/*/*	0.8
105	Nagaraju S/O Girigowda	1847	26/*/2	2
106			7/*/*	0.8
107	Nagaraju S/O Mallegowda	1848	10/*/16	0.46
108	Nagesh S/O Marigowda	1849	7/*/*	0.4
109	Nandisha S/O Channaweeragowda	1850	9/*/*	0.2
110	Naveen Kumar CM . S/O Malleth	1851	6/*/2	0.54
111	Nethrakumara S/O Parvetegowda	1852	9/*/*	2.3
112	Netrakumar S/O Parvategauda	1853	10/*/6	0.33
113	Ningegowda S/O baigowda	1854	7/*/*	0.53
114	ningegowda S/O is Adaguregowda	1855	7/*/*	0.54
115	Panchaksharayya S/O mahantegowda	1856	5/*/3	0.24
116	Pankaja Kam Late A B Nagarajayya	1857	7/*/*	0.8
117	Parameshgowda S/OLate Yogappagowda	1858	2/*/4	0.82
118	Parameshwarappa S/O Bommagowda	1859	9/*/*	1.27
119			10/*/8	0.7
120			8/*/2	1.11
121	Prasanna GV S/O Late Veerabhadra Gowda	1860	21/*/1	0.46
122			8/*/8	0.15
123	Premakumar S/O Anantarajayya	1861	7/*/*	0.54
124	Premakumari Co.Late Prakash	1862	17/*/*	0.53
125	Radhamma KomLate Nagayya	1863	7/*/*	1.6
126	Rajasekhar S/O Mallegauda	1864	10/*/13	0.4
127	Rajasekhara S/O Siddaramaiah	1865	16/*/1	1.49
128	Rajasekharappa S/O Eiregowda	1866	17/*/*	0.45
129			10/*/10	0.55

130			10/*2	0.25
131	Ramesh G R S/O Late G Resignation	1867	26/*4	0.74
132			26/*1	1.45
133	Ramesh S/O Huligowda	1868	7/**	0.8
134	Rangayya S/O Rangayya	1869	7/**	1.2
135	Ravi S/OLate Anantarajayya	1870	4/**	3.58
136	Renukamma Co. Shekharappa	1871	7/**	1.6
137	Revy S/O Rudrayya	1872	14/*2	0.41
138			14/*1	2.24
139	Rudrashetti S/O Rangashetti	1873	7/**	0.8
140	Rudraygowda S/O Mallegowda	1874	7/**	0.6
141			13/*1	2.11
142	Sakaba	1875	8/*4	1.11
143	Sankarayya S/O Rudrayya	1876	14/*2	1.91
144			15/**	0.72
145	Sanna Rangegowda S/O Rangegowda	1877	8/*9	0.1
146	Sannegowda S/O Adaguregowda	1878	7/**	0.8
147	santhosh S/O doddeowda	1879	7/**	0.8
148	Satisha S/O Siddaramaiah	1880	16/*2	0.68
149	Seshamma Co. Veerabhadra Gowda	1881	7/**	1.6
150	Shantayya S/O ningaya	1882	7/**	1.6
151	Sharaamma Co Nanjegowda	1883	7/**	1.6
152	Sharadamma KomLate Shantegowda	1884	7/**	0.2
153			7/**	1.6
154			7/**	0.8
155	Shivakumara d. S/O Devarajappa	1885	10/*3	0.05
156	Shivakumara S/O Channaweeregauda	1886	9/**	0.2
157	Shivalinga Gowda S/O Bommagowda	1887	17/**	0.4
158			9/**	1.27
159			10/*5	0.4
160	Shivalinga Gowda S/OLate.Nangegauda	1888	27/*1	0.84
161	Shivayya S/O Basavyaya	1889	7/**	0.8
162	Siddaramegowda S/O Rudraygowda	1890	7/**	1.6
163	Siddegowda S/O Rudraygowda	1891	7/**	1.45
164	Simon S/O Esudasa	1892	18/*1	0.52
165	Sri A H Ballagowda. The S/O Tiger	1893	5/*9	0.21
166	Subbegowda S/O Byregowda	1894	7/**	0.54
167	Sudha Kumari Co.A.Vijayakumar	1895	7/**	1.6
168	Veerappa Gowda S/O Daveygowda	1896	2/*2	0.22
169			2/*8	0.45
170			2/*6	0.15
171	Veeregowda S/O Mariegowda	1897	7/*P23	1.6
172	Vijay Kumar S/O Anantarajayya	1898	7/**	0.54
173	Virupaksha G.P.Late the S/O. The mountain. -	1899	13/*2	1
174	Yashodamma Co.Lay.Sugandarajayya	1900	2/*9	1.87
175	Yogendra Gowda S/OLate Ningyegowda	1901	7/**	1.6

[Chapter - IV] 4.4 Details of Proposed SMC and Water Harvesting Activities

Sl No	Village Name	Farmer Code	Farmer Name	Aadhar Card No	Survey Number	Total Area (Ha.)	Rate Type (Manually/Machinery)	Activity Type (SMC Activity/Water Harvesting Activity)	Activity Name	Unit	Unit Cost (In Rs.)	Proposed Quantity	Latitude (Deg-Min-Sec)	Longitude (Deg-Min-Sec)	Total Cost (In Lacs)	
1	Ilenahalli	1201	Gowramma W/O Basavaiah	951411166347	4/*/6	0.84	Machinery	SMC	Bunding	100	60	54	13.1747'N	76.0463'E	6000	
2	Ilenahalli				5/*/2C	0.56	Machinery	SMC	Bunding	100	60	54	13.1707'N	76.0453'E	6000	
3	Ilenahalli	1205	Kumaraswami S/o Rangegowda	907666096698	16/*/2	0.78	Machinery	SMC	Bunding	100	60	54	13.1707'N	76.0483'E	6000	
4	Ilenahalli				9/*/*	1.39	Machinery	SMC	Bunding	100	60	54	13.1707'N	76.0473'E	6000	
5	Ilenahalli	1205A	Kumaraswami S/o Rangegowda	994967104415	11/*/3	0.49	Machinery	SMC	Bunding	100	60	54	13.1707'N	76.0473'E	6000	
6	Ilenahalli	1207	Shreedhara S/O Ramegowda	685815269671	16/*/1	1.00	Machinery	SMC	Bunding	100	60	54	13.1604'N	76.0413'E	6000	
7	Ilenahalli				1/*/2	0.88	Machinery	SMC	Bunding	100	60	54	13.1607'N	76.0423'E	6000	
8	Ilenahalli	1208	Chandramma W/O Ramegowda	851940228608	10/*/1	1.03	Machinery	SMC	Bunding	100	60	54	13.1609'N	76.0433'E	6000	
9	Ilenahalli	1209	Dhruvakumari ku/Mamata S/O mi ga Dhruvakumari	607840247593	5/*/3	0.50	Machinery	SMC	Bunding	100	60	54	13.1607'N	76.0474'E	6000	
10	Ilenahalli	1219	Rangamma W/O Beeregowda	296112301409	13/*/3	0.79	Machinery	SMC	Bunding	100	60	54	13.1607'N	76.0453'E	6000	
11	Ilenahalli	1220	Shivakumar S/O Devegowda	747685894235	13/*/1	0.53	Machinery	SMC	Bunding	100	60	54	13.1787'N	76.0473'E	6000	
12	Ilenahalli	1231	H N Mahadev S/O H M Nagaraj	487450004377	8/*/2	1.30	Machinery	SMC	Bunding	100	60	54	13.1767'N	76.0443'E	6000	
					Total	10.09										72000

[Chapter - IV] 4.4 Details of Proposed SMC and Water Harvesting Activities

Sl No	Village Name	Farmer Code	Farmer Name	Aadhar Card No	Survey Number	Total Area (Ha.)	Rate Type (Manually/Machinery)	Activity Type (SMC Activity/Water Harvesting Activity)	Activity Name	Unit	Unit Cost (In Rs.)	Proposed Quantity	Latitude (Deg-Min-Sec)	Longitude (Deg-Min-Sec)	Total Cost (In Lacs)
1	Adaguru	1237	A C Dharanendra S/O Late Chandrasetty	860230015123	179/*/*	0.55	Machinery	SMC	Bunding	100	60	54	13.1607'N	76.0423'E	6000
2	Adaguru	1242	A V Niranjan Kumar S/O Late Veeregowda	755692292037	193/*/3	0.47	Machinery	SMC	Bunding	100	60	54	13.1607'N	76.0474'E	6000
3	Adaguru	1245	A V Vijay Kumar S/O Late Veeregowda	792746538286	185/*/2	0.47	Machinery	SMC	Bunding	100	60	54	13.1607'N	76.0453'E	6000
4	Adaguru	1248	A.N.Padmaprabhu S/O A.B.Nagendraiah	828615955288	181/*/*	0.94	Machinery	SMC	Bunding	100	60	54	13.1787'N	76.0473'E	6000
5	Adaguru	1250	A.S.Subbarai S/O AR Satyanarayana	477756494921	209/*/*	0.93	Machinery	SMC	Bunding	100	60	54	13.1709'N	76.0473'E	6000
6	Adaguru	1251	A.S.Subbaraya S/O Sitaramaiah	733971328859	233/*/*	0.55	Machinery	SMC	Bunding	100	60	54	13.1708'N	76.0493'E	6000
7	Adaguru	1253	A.Satisha S/O A.C.Siddhagowda	416727628345	203/*/C	0.73	Machinery	SMC	Bunding	100	60	54	13.1767'N	76.0473'E	6000
8	Adaguru	1263	AS Harish S/O Siddalingegowda	411152626454	217/*/1	0.52	Machinery	SMC	Bunding	100	60	54	13.1767'N	76.0443'E	6000
9	Adaguru	1264	AS Udayakumara S/O Siddalingegowda	752302702969	217/*/2	0.52	Machinery	SMC	Bunding	100	60	54	13.1707'N	76.0473'E	6000
10	Adaguru	1269	Basavaraju S/O Halegowda	407882735995	216/*/5	0.40	Machinery	SMC	Bunding	100	60	54	13.1627'N	76.0483'E	6000
11	Adaguru	1273	Adaguregowda S/O Rangegowda	994967104415	197/*/2	0.54	Machinery	SMC	Bunding	100	60	54	13.1737'N	76.0493'E	6000
12	Adaguru	1282	Chirant A B S/O Basavaraju	5448101001013	203/*/C	0.50	Machinery	SMC	Bunding	100	60	54	13.1707'N	76.0453'E	6000
13	Adaguru	1298	Halappa S/O gangegowda	451008679570	184/*/3	0.48	Machinery	SMC	Bunding	100	60	54	13.1707'N	76.0483'E	6000
14	Adaguru	1314	Kumar S/O Bhimashetti	855986867143	175/*/*	0.40	Machinery	SMC	Bunding	100	60	54	13.1707'N	76.0473'E	6000
15	Adaguru	1315	KV Nanjeshappa S/O Veeregowda	952080214494	176/*/1	0.52	Machinery	SMC	Bunding	100	60	54	13.1707'N	76.0473'E	6000
16	Adaguru	1316	KV Vasanthakumara S/O Veeregowda	418840462843	152/*/1	0.39	Machinery	SMC	Bunding	98	60	52.65	13.1604'N	76.0413'E	5850
17	Adaguru	1317	Lakshmikanta A N S/O Late Nagegowda	348004979880	197/*/12	0.41	Machinery	SMC	Bunding	100	60	54	13.1607'N	76.0423'E	6000
18	Adaguru	1321	Mallikarjuna S/O Pa // Veeregowda	631807074520	200/*/3	0.37	Machinery	SMC	Bunding	93	60	49.95	13.1609'N	76.0433'E	5550
19	Adaguru	1324	Mallikarjuna's mother is Gauramma S/O	307497698279	194/*/2	0.57	Machinery	SMC	Bunding	100	60	54	13.1607'N	76.0474'E	6000
20	Adaguru	1334	Nagabhushana S/O Subbaraya	901716448452	180/*/*	0.44	Machinery	SMC	Bunding	100	60	54	13.1667'N	76.0475'E	6000
21	Adaguru	1350	Nanjeshappa S/O Veeregowda	473811938563	149/*/2	0.48	Machinery	SMC	Bunding	100	60	54	13.1787'N	76.0473'E	6000
22	Adaguru	1357	Puppetgowda S/O Gurusidegowda	634933032080	203/*/C	0.50	Machinery	SMC	Bunding	100	60	54	13.1708'N	76.0493'E	6000
23	Adaguru	1365	Ramesh G R S/O G Rajevalochana	761453945798	204/*/8	0.40	Machinery	SMC	Bunding	100	60	54	13.1767'N	76.0473'E	6000
24	Adaguru	1368	Ratnaraju S/O Payappa	206237592876	227/*/*	0.43	Machinery	SMC	Bunding	100	60	54	13.1767'N	76.0443'E	6000

25	Adaguru	1371	S. Lokesha S/O Late. A. C. Siddegowda -	475222427710	189/*/*	0.64	Machinery	SMC	Bunding	100	60	54	13.1757'N	76.0483'E	6000
26	Adaguru	1372	Sankarappa S/O Rudrappa	770378079517	150/*/1	0.59	Machinery	SMC	Bunding	100	60	54	13.1707'N	76.0473'E	6000
27	Adaguru	1373	Sarita W/O Late Virupakshappa	461687058885	224/*/*	0.51	Machinery	SMC	Bunding	100	60	54	13.1717'N	76.0483'E	6000
28	Adaguru	1377	Shantaraju S/O Bhimashetti	400864178496	176/*/2	0.52	Machinery	SMC	Bunding	100	60	54	13.1627'N	76.0483'E	6000
29	Adaguru	1380	Shivalinga S/O Halagegowda	407882735995	216/*/5	0.40	Machinery	SMC	Bunding	100	60	54	13.1737'N	76.0493'E	6000
30	Adaguru	1385	Siddhanannappa S/O Siddhaviraiah	949179336076	150/*/2	0.57	Machinery	SMC	Bunding	100	60	54	13.1707'N	76.0453'E	6000
31	Adaguru	1387	Sivagangamma W/O. Honnahalagegowda	746082137689	203/*/C	0.68	Machinery	SMC	Bunding	100	60	54	13.1707'N	76.0473'E	6000
32	Adaguru	1393	Suparshwanath S/O Payappa	910430785948	228/*/*	0.43	Machinery	SMC	Bunding	100	60	54	13.1707'N	76.0473'E	6000
33	Adaguru	1411	Virupakshayya S/O Siddaiah	492034299810	192/*/*	0.71	Machinery	SMC	Bunding	100	60	54	13.1607'N	76.0423'E	6000
						Total	17.56								197400

[Chapter - IV] 4.4 Details of Proposed SMC and Water Harvesting Activities

Sl No	Village Name	Farmer Code	Farmer Name	Aadhar Card No	Survey Number	Total Area (Ha.)	Rate Type (Manually/Machinery)	Activity Type (SMC Activity/Water Harvesting Activity)	Activity Name	Unit	Unit Cost (In Rs.)	Proposed Quantity	Latitude (Deg-Min-Sec)	Longitude (Deg-Min-Sec)	Total Cost (In Lacs)
1	Kodihalli	1418	Borangowda S/O Thimmagowda	288228693423	14/*/3	0.40	Machinery	SMC	Bunding	100	60	54	13.1757'N	76.0483'E	6000
2	Kodihalli				14/*/4	0.45	Machinery	SMC	Bunding	100	60	54	13.1707'N	76.0473'E	6000
3	Kodihalli	1428	Gowramma W/O. Malleshappa	450152443633	19/*/1	2.27	Machinery	SMC	Bunding	100	60	54	13.1737'N	76.0493'E	6000
4	Kodihalli	1431	Kalashetti S/O kenchashetti	578414353319	14/*/2	0.50	Machinery	SMC	Bunding	100	60	54	13.1747'N	76.0463'E	6000
5	Kodihalli	1435	KV Malleshappa S/O Veeragowda	438508420394	23/*/2	0.61	Machinery	SMC	Bunding	100	60	54	13.1707'N	76.0473'E	6000
6	Kodihalli	1442	Manjashetti S/O Dawashetty	376381771788	15/*/2	0.76	Machinery	SMC	Bunding	100	60	54	13.1707'N	76.0473'E	6000
7	Kodihalli	1446	Ningashetty S/O Dyawashetty	867261673942	15/*/1	0.59	Machinery	SMC	Bunding	100	60	54	13.1607'N	76.0423'E	6000
8	Kodihalli	1447	Paramesha S/O Kenchashetty	903826672030	14/*/10	0.50	Machinery	SMC	Bunding	100	60	54	13.1609'N	76.0433'E	6000
9	Kodihalli	1448	Parameshwarappa S/O Channabasavegowda	875886580159	21/*/2B	0.42	Machinery	SMC	Bunding	100	60	54	13.1607'N	76.0474'E	6000
10	Kodihalli	1450	Rajashetti S/O Dyawashetty	528964269991	15/*/5	0.50	Machinery	SMC	Bunding	100	60	54	13.1667'N	76.0475'E	6000
11	Kodihalli	1457	Shivamma S/O Late Rangashetti	927606551700	14/*/6	1.00	Machinery	SMC	Bunding	100	60	54	13.1607'N	76.0453'E	6000
						Total	8.00								66000

[Chapter - IV] 4.4 Details of Proposed SMC and Water Harvesting Activities

Sl No	Village Name	Farmer Code	Farmer Name	Aadhar Card No	Survey Number	Total Area (Ha.)	Rate Type (Manually/Machinery)	Activity Type (SMC Activity/Water Harvesting Activity)	Activity Name	Unit	Unit Cost (In Rs.)	Proposed Quantity	Latitude (Deg-Min-Sec)	Longitude (Deg-Min-Sec)	Total Cost (In Lacs)
1	Thattehalli	1468	Annayya S/O Rangayya	961645078667	55/*/*	1.20	Machinery	SMC	Bunding	100	60	54	13.1587'N	76.0553'E	6000
2	Thattehalli				56/*/9	0.40	Machinery	SMC	Bunding	100	60	54	13.1586'N	76.0543'E	6000
3	Thattehalli	1472	S A Siddalingamma Co Late Nanjundappa	327103824560	61/*/2	0.40	Machinery	SMC	Bunding	100	60	54	13.1587'N	76.0583'E	6000
4	Thattehalli				57/*/2B	0.44	Machinery	SMC	Bunding	100	60	54	13.1507'N	76.0473'E	6000
5	Thattehalli	1473	Kumar S/O Rangayya	646989078948	56/*/2	0.55	Machinery	SMC	Bunding	100	60	54	13.1590'N	76.0483'E	6000
6	Thattehalli				56/*/9	0.54	Machinery	SMC	Bunding	100	60	54	13.1587'N	76.0483'E	6000
7	Thattehalli	1475	KR Dharmappa S/O Lay.Rudregauda	376184192462	54/*/2	1.40	Machinery	SMC	Bunding	100	60	54	13.1586'N	76.0493'E	6000
8	Thattehalli	1476	KR Parameshwarappa S/O Lay.Rudraga Gowda	405977883754	54/*/2	1.40	Machinery	SMC	Bunding	100	60	54	13.1587'N	76.0463'E	6000
9	Thattehalli	1477	Kenjamma W/O Late Ranganayaka	590637660509	55/*/*	0.80	Machinery	SMC	Bunding	100	60	54	13.1507'N	76.0453'E	6000
10	Thattehalli	1486	T H Chandrasekhar S/O Late T V Halappa	293744624930	61/*/2	0.40	Machinery	SMC	Bunding	100	60	54	13.1590'N	76.0413'E	6000
11	Thattehalli	1488	TV Somashekharappa S/O Veerappa	982960959773	61/*/2	0.40	Machinery	SMC	Bunding	100	60	54	13.1586'N	76.0433'E	6000

12	Thattehalli	1492	Thirumalaya S/O Thimmayya	278571065263	56/*9	0.57	Machinery	SMC	Bunding	100	60	54	13.1507N	76.0475E	6000
13	Thattehalli				55/*/*	0.40	Machinery	SMC	Bunding	100	60	54	13.1517N	76.0466E	6000
14	Thattehalli	1497	Nanjundappa S/O Rudraygowda	892918223208	58/*10	0.66	Machinery	SMC	Bunding	100	60	54	13.1527N	76.0453E	6000
15	Thattehalli	1498	Nagappashetti S/ODoddashetty	938447414122	58/*14	0.45	Machinery	SMC	Bunding	100	60	54	13.1537N	76.0473E	6000
16	Thattehalli	1500	Neelakanthayya S/O Thimmayya	390661015747	55/*/*	0.40	Machinery	SMC	Bunding	100	60	54	13.1587N	76.0473E	6000
17	Thattehalli	1509	Basavarajashetti S/O Doddashetty	244830409034	58/*7	0.45	Machinery	SMC	Bunding	100	60	54	13.1527N	76.0493E	6000
18	Thattehalli	1518	BSG Swami S/O Saganayya	472459451131	56/*9	0.44	Machinery	SMC	Bunding	100	60	54	13.1537N	76.0443E	6000
19	Thattehalli				57/*4	0.40	Machinery	SMC	Bunding	100	60	54	13.1587N	76.0473E	6000
20	Thattehalli	1522	Manjashetti S/O Hanumashetti	708755745234	57/*4	0.44	Machinery	SMC	Bunding	100	60	54	13.1507N	76.0483E	6000
21	Thattehalli				57/*4	0.44	Machinery	SMC	Bunding	100	60	54	13.1517N	76.0483E	6000
22	Thattehalli	1524	Manjunatha S/O Chandragowda	259503478208	54/*7	1.60	Machinery	SMC	Bunding	100	60	54	13.1537N	76.0463E	6000
23	Thattehalli	1525	Mallashetti S/O Annappashetti	720373890736	57/*1	0.70	Machinery	SMC	Bunding	100	60	54	13.1549N	76.0553E	6000
24	Thattehalli	1529	Mallesayya S/O Karyaiyah	779897441142	57/*2A	1.17	Machinery	SMC	Bunding	100	60	54	13.1517N	76.0573E	6000
25	Thattehalli	1530	Mallesayya S/O Nanjayya	981713269904	57/*3B	1.32	Machinery	SMC	Bunding	100	60	54	13.1527N	76.0493E	6000
26	Thattehalli	1532	Yogish S/O Veerabhadranaika	766703710646	61/*1	2.40	Machinery	SMC	Bunding	100	60	54	13.1537N	76.0443E	6000
27	Thattehalli	1534	Rangaswamy S/O Thimmayya	235687795495	55/*P3	1.60	Machinery	SMC	Bunding	100	60	54	13.1517N	76.0483E	6000
28	Thattehalli	1536	Rajanna S/O Rudraygowda	372604542176	58/*2A	0.67	Machinery	SMC	Bunding	100	60	54	13.1527N	76.0593E	6000
29	Thattehalli	1537	Rajappa S/O Basavegowda	348394494581	54/*5	1.45	Machinery	SMC	Bunding	100	60	54	13.1537N	76.0563E	6000
30	Thattehalli	1541	Vimala W/O LateSiddamallappa	782129572171	54/*4	1.00	Machinery	SMC	Bunding	100	60	54	13.1587N	76.0473E	6000
31	Thattehalli	1543	Veerupakshappa S/O Veeragowda	989053063693	58/*1B	1.17	Machinery	SMC	Bunding	100	60	54	13.1507N	76.0463E	6000
32	Thattehalli	1544	Sankaranaika S/O Gundanayaka	782542571203	61/*1	0.46	Machinery	SMC	Bunding	100	60	54	13.1517N	76.0453E	6000
33	Thattehalli	1548	Shivalinga S/O Basavegowda	371718013943	54/*3	1.00	Machinery	SMC	Bunding	100	60	54	13.1537N	76.0557E	6000
34	Thattehalli	1550	Srinivasa T.M. The S/O Madhappa	377724067922	61/*7	0.50	Machinery	SMC	Bunding	100	60	54	13.1549N	76.0553E	6000
35	Thattehalli	1554	Somasekhara S/O Chikkegowda	570466276071	55/*/*	0.40	Machinery	SMC	Bunding	100	60	54	13.1527N	76.0583E	6000
Total						28.02									210000

[Chapter - IV] 4.4 Details of Proposed SMC and Water Harvesting Activities

Sl No	Village Name	Farmer Code	Farmer Name	Aadhar Card No	Survey Number	Total Area (Ha.)	Rate Type (Manually/Machinery)	Activity Type (SMC Activity/Water Harvestin)	Activity Name	Unit	Unit Cost (In Rs.)	Proposed Quantity	Latitude (Deg-Min-Sec)	Longitude (Deg-Min-Sec)	Total Cost (In Lacs)
1	Mayagondanahalli	1671	MH Nagaraju S / o Late Huligowda		11/*2	1.65	Machinery	SMC	Bunding	100	60	54	13.1609N	76.0433E	6000
2	Mayagondanahalli			863647654076	12/*11	2.53	Machinery	SMC	Bunding	100	60	54	13.1607N	76.0474E	6000
3	Mayagondanahalli	1646	Mallamma S / o Shankraegowda		12/*1A1	0.42	Machinery	SMC	Bunding	100	60	54	13.1667N	76.0475E	6000
4	Mayagondanahalli			246820280185	12/*1A1	0.42	Machinery	SMC	Bunding	100	60	54	13.1707N	76.0466E	6000
5	Mayagondanahalli	1750	Siddhesh S / o Late Nanjaygowda	402263533430	12/*1A4	0.41	Machinery	SMC	Bunding	100	60	54	13.1607N	76.0453E	6000
6	Mayagondanahalli	1577	Chandragauda S / o Mudregauda	253596192073	12/*2	0.47	Machinery	SMC	Bunding	100	60	54	13.1787N	76.0473E	6000
7	Mayagondanahalli	1731	Sankarappa S/O Madhagowda	480628296624	12/*3	0.43	Machinery	SMC	Bunding	100	60	54	13.1709N	76.0473E	6000
8	Mayagondanahalli	1588	Gangegowda S/O Muddegowda	578624933788	12/*5	0.43	Machinery	SMC	Bunding	100	60	54	13.1707N	76.0473E	6000
9	Mayagondanahalli	1577	Channabasavegowda S / o Muddegowda	449619399834	12/*7	0.52	Machinery	SMC	Bunding	100	60	54	13.1767N	76.0473E	6000
10	Mayagondanahalli	1635	M. Ravi S/O Madhagowda S / o	600114156773	12/*9	0.43	Machinery	SMC	Bunding	100	60	54	13.1787N	76.0493E	6000
11	Mayagondanahalli	1606	HS Jayamma S / o Bhuvanasha	685823556767	18/*3	0.43	Machinery	SMC	Bunding	100	60	54	13.1747N	76.0463E	6000
12	Mayagondanahalli	1649	Mallesappa S / o Late.ChannaBasavegowda	406321019352	21/*2A3	0.40	Machinery	SMC	Bunding	100	60	54	13.1707N	76.0483E	6000
13	Mayagondanahalli	1615	Jayarudregowda S / o Late.Channabasavegowda	805929118052	21/*2B3	0.41	Machinery	SMC	Bunding	100	60	54	13.1707N	76.0473E	6000
14	Mayagondanahalli	1656	Manjullamma S / o Rajasekhara	713242893891	22/*4	0.51	Machinery	SMC	Bunding	100	60	54	13.1707N	76.0473E	6000
15	Mayagondanahalli	1699	Nanjundegowda S / o Basavegowda	914329855966	24/*1	0.59	Machinery	SMC	Bunding	100	60	54	13.1607N	76.0423E	6000
16	Mayagondanahalli	1641	M.Virupaksha S / o Mallegowda	964618965511	25/*/*	1.09	Machinery	SMC	Bunding	100	60	54	13.1609N	76.0433E	6000
17	Mayagondanahalli	1594	H C SANKARAMMA S / o Late Tamayya	775287228205	27/*1	1.19	Machinery	SMC	Bunding	100	60	54	13.1667N	76.0475E	6000
18	Mayagondanahalli	1668	MG NANJEGOWDA S / o GOUREGOWDA	964864595041	27/*2	1.07	Machinery	SMC	Bunding	100	60	54	13.1707N	76.0466E	6000
19	Mayagondanahalli	1763	Veena S / o Sadashiva	725453140589	28/*1	0.80	Machinery	SMC	Bunding	100	60	54	13.1607N	76.0453E	6000

20	Mayagondanahalli	1727	Rudresh H N S / o Late Neelakanthegowda	466228826111	28/*12	0.40	Machinery	SMC	Bunding	100	60	54	13.1787'N	76.0473'E	6000
21	Mayagondanahalli	1570	Chandramma S / o Late Rudraygowda	472249539351	28/*14	0.40	Machinery	SMC	Bunding	100	60	54	13.1709'N	76.0473'E	6000
22	Mayagondanahalli	1738	Sarojamma S / o Rudrappa	459265660780	28/*2	0.43	Machinery	SMC	Bunding	100	60	54	13.1707'N	76.0473'E	6000
23	Mayagondanahalli	1632	M S Dhananjayamurthy S / o Shadaksharaya	637385985838	28/*22	0.61	Machinery	SMC	Bunding	100	60	54	13.1708'N	76.0493'E	6000
24	Mayagondanahalli	1726	Rudraygowda S / o Sivadre Gowda	577833275669	28/*5	0.63	Machinery	SMC	Bunding	100	60	54	13.1767'N	76.0473'E	6000
25	Mayagondanahalli	1608	HS Rajasekharappa S / o Shivdradegowda	685707596676	28/*5	0.64	Machinery	SMC	Bunding	100	60	54	13.1787'N	76.0493'E	6000
26	Mayagondanahalli	1675	MM Umesh S / o Madhagowda	631613935970	28/*8	0.69	Machinery	SMC	Bunding	100	60	54	13.1707'N	76.0473'E	6000
27	Mayagondanahalli				28/*8	0.69	Machinery	SMC	Bunding	100	60	54	13.1717'N	76.0483'E	6000
28	Mayagondanahalli	1633	M S Rajasekhara S / o Shadaksharaya	920971702140	28/*9	0.61	Machinery	SMC	Bunding	100	60	54	13.1627'N	76.0483'E	6000
29	Mayagondanahalli	1741	Savitramma S / o Late.Shivanna	499019593376	3/*1	0.46	Machinery	SMC	Bunding	100	60	54	13.1747'N	76.0463'E	6000
30	Mayagondanahalli	1716	Rajayya S / o Late.NeLateaya	438524667556	3/*2	0.46	Machinery	SMC	Bunding	100	60	54	13.1707'N	76.0453'E	6000
31	Mayagondanahalli	1559	B.H.Bhaya S / o MM Dharmappa	496685595637	31/*4	0.65	Machinery	SMC	Bunding	100	60	54	13.1707'N	76.0473'E	6000
32	Mayagondanahalli	1721	Revanna S / o Kikegowda	453846406101	32/*1	0.40	Machinery	SMC	Bunding	100	60	54	13.1708'N	76.0493'E	6000
33	Mayagondanahalli	1643	Mallamma S / o Basavarajegowda	872235529781	4/*1	0.43	Machinery	SMC	Bunding	100	60	54	13.1787'N	76.0493'E	6000
34	Mayagondanahalli	1768	Virupakshappa S / o Rudraygowda	877872600988	43/*2	0.37	Machinery	SMC	Bunding	100	60	54	13.1707'N	76.0473'E	6000
35	Mayagondanahalli	1642	Maheshwarappa S / o Rudraygowda	872235529781	43/*3	0.38	Machinery	SMC	Bunding	100	60	54	13.1717'N	76.0483'E	6000
36	Mayagondanahalli	1602	Honnegowda. S / o Mallegowda	353649540024	6/*1	0.44	Machinery	SMC	Bunding	100	60	54	13.1747'N	76.0463'E	6000
37	Mayagondanahalli	1729	S / o M Virupaksha of Yashoda	960399685526	6/*2	0.64	Machinery	SMC	Bunding	100	60	54	13.1707'N	76.0453'E	6000
38	Mayagondanahalli	1690	Nagaraju S / o Puppogowda	480649101558	7/*2	0.45	Machinery	SMC	Bunding	100	60	54	13.1707'N	76.0473'E	6000
39	Mayagondanahalli	1758	Somashekharappa S / o Niva Ranegauda	518154299603	8/*2	0.80	Machinery	SMC	Bunding	100	60	54	13.1707'N	76.0453'E	6000
40	Mayagondanahalli	1758A	Sathish K P S/o Late Puvaiah	590981403989	5/**	1.55	Machinery	SMC	arm Pond	1	60000	420	13.15802	76.03937	60000
41	Mayagondanahalli	1758B	Kariyaiah S/o Gudiyaiiah	710142097538	5/**	1.60	Machinery	SMC	arm Pond	1	60000	420	13.159256	76.039114	60000
42	Mayagondanahalli	1758C	Ramshetty S/o Doddashetty	857968141977	6/*1	1.20	Machinery	SMC	arm Pond	1	60000	420	13.16002	76.040961	60000
43	Mayagondanahalli	1758D	Mallikshetty S/o Annappashetty	882553750742	6/*2	0.42	Machinery	SMC	arm Pond	1	60000	420	13.16009	76.041767	60000
44	Mayagondanahalli	1758E	Halappa S/o Huligowda	8277591695	18/*1	0.60	Machinery	SMC	arm Pond	1	60000	420	13.16012	76.041761	60000
45	Mayagondanahalli	1758F	K V Mallaeshappa S/o Veeregowda	438508420394	17/3	0.13	Machinery	SMC	arm Pond	1	60000	420	13.163725	76.041848	60000
46	Mayagondanahalli				21/*2	0.13									
47	Mayagondanahalli				12/*10	0.20									
48	Mayagondanahalli	1758G	Thimmaiah S/o Lakkaiah	873148234661	3/**	0.69	Machinery	SMC	arm Pond	1	60000	420	13.16011	76.04176	60000
49	Mayagondanahalli	1758H	K Dyanandagowda S/o K R Channappa	360191157155	28/*1	1.30	Machinery	SMC	arm Pond	1	60000	420	13.1601	76.041731	60000
						32.60									714000

[Chapter - IV] 4.4 Details of Proposed SMC and Water Harvesting Activities

Sl No	Village Name	Farmer Code	Farmer Name	Aadhar Card No	Survey Number	Total Area (Ha.)	Rate Type (Manually/Machinery)	Activity Type (SMC Activity/ Water Harvesting Activity)	Activity Name	Unit	Unit Cost (In Rs.)	Proposed Quantity	Latitude (Deg-Min-Sec)	Longitude (Deg-Min-Sec)	Total Cost (In Lacs)
1	DASAGONDANAHALLI	1782	Anthony S/O Simon		7/**	1.60	Machinery	SMC	Bunding	100	60	54	13.1787'N	76.0493'E	6000
2	DASAGONDANAHALLI	1776	Abhishek S/O Late.Sugandarajayya	320912120778	2/*1	1.60	Machinery	SMC	Bunding	100	60	54	13.1767'N	76.0443'E	6000
3	DASAGONDANAHALLI	1811	Eregowda S/O Eregowda	705053503971	10/*9	0.48	Machinery	SMC	Bunding	100	60	54	13.1707'N	76.0473'E	6000
4	DASAGONDANAHALLI				17/**	0.50	Machinery	SMC	Bunding	100	60	54	13.1717'N	76.0483'E	6000
5	DASAGONDANAHALLI	1813	Eshwarappa S/O Mallegowda	363800184970	10/*15	0.46	Machinery	SMC	Bunding	100	60	54	13.1627'N	76.0483'E	6000
6	DASAGONDANAHALLI	1825	Gurushantappa S/O Late Mallegowda	888899450576	21/*3	0.45	Machinery	SMC	Bunding	100	60	54	13.1767'N	76.0443'E	6000
7	DASAGONDANAHALLI	1796	Chandragauda S/O Davegaouda	472345165459	2/*7	0.45	Machinery	SMC	Bunding	100	60	54	13.1737'N	76.0493'E	6000
8	DASAGONDANAHALLI	1818	G.B.Sivaradregauda S/O Basavegowda	298039905512	26/*3	0.80	Machinery	SMC	Bunding	100	60	54	13.1707'N	76.0473'E	6000
9	DASAGONDANAHALLI	1803	Devarajappa S/O Bommagowda	896357006369	9/**	1.27	Machinery	SMC	Bunding	100	60	54	13.1737'N	76.0493'E	6000
10	DASAGONDANAHALLI				17/**	0.53	Machinery	SMC	Bunding	100	60	54	13.1747'N	76.0463'E	6000
11	DASAGONDANAHALLI	1847	Nagaraju S/O Girigowda	763828624907	26/*2	2.00	Machinery	SMC	Bunding	100	60	54	13.1747'N	76.0463'E	6000
12	DASAGONDANAHALLI				7/**	0.80	Machinery	SMC	Bunding	100	60	54	13.1707'N	76.0453'E	6000
13	DASAGONDANAHALLI	1852	Nethrakumara S/O Parvetegowda	519769873604	9/**	2.30	Machinery	SMC	Bunding	100	60	54	13.1757'N	76.0483'E	6000

4. Net Planning and Project activities

It is for all reaches (upper, middle and lower) and also for Private, Common and drainage line areas

[Chapter - IV] 4.1 ,4.1A Baseline Data - Village wise Survey Numbers & Farmer wise Survey Numbers
Ganuguru Village

SI No	Name of Farmer	Farmer Code	Survey No	Area (Ha)
1	Malligamma W/o Revamma	2979	51/*/*	0.02
2	Naganayka S/o Channabasavanayaka	2980	51/*/*	0.00
3	Kariyaiah S/o Kariyayaiah	2981	51/*/*	0.00
4	Eramma W/o Lakshmegowda	2982	51/*/*	0
5	Renuka W/o Ravi	2983	51/*/*	0
6	Akkamma W/o Ramamnayaka	2984	51/*/*	0
7	Chandamma W/o Rangegwoda	2985	37/*/3	0.34
8	J N Papanna S/o Late Nagegwoda	2986	35/*/2	0.13
9			33/*/8	0.43
10	Puttamma W/o Rangegwoda	2987	35/*/1A	0.43
11			41/*/*	0.06
12	Devaraju S/o Gowdegowda	2988	46/*/8	0.19
13			46/*/9	0.24
14			46/*/7	0.41
15	Sumithra W/o Late Nanjundegowda	2989	35/*/2	0.83
16	Santhosha S/o Gowdegowda	2990	50/*/7	0.46
17	Santhosha S/o Gowdegowda.	2990A	36/*/2	1.30
18			46/*/7	0.38
19			46/*/9	0.24
20	Shivegowda S/o Marigowda	2991	44/*/6	1.44
21	Lakshmegowda S/o Late Marigowda	2992	33/*/3	0.33
22	Thimmaiah S/o Kariyaiah	2993	40/*/*	0.52
23			49/*/*	1.39
24	Shekharegowda S/o Dyavegowda	2994	39/*/4	0.53
25	Bharathi W/o Someshekhara	2995	35/*/1B	0.76
26	Jayamma W/o Chandregowda	2996	29/*/*	0.20
27	J B Rangegowda S/o Bommegowda	2997	50/*/3	1.99

28			36/*/3	0.13
29	Nemiraju S/o J L Sannegowda	2998	39/*/5	0.53
30			39/*/6	0.71
31	J N ravi S/o Gaviyamma	2999	39/*/2	0.42
32			39/*/3	0.47
33	Gaviyamma S/o Shivananjamma	3000	33/*/2	1.74
34	Hanbegowda S/o Chikkegowda	3001	46/*/4	0.13
35	Anandegowda S/o J L Sannegowda	3002	39/*/1	0.70
36	Lakshamma W/o Late Mallegowda	3003	36/*/1	0.23
37			36/*/4	0.38
38	Ramesha S/o Dyavegowda	3004	32/*/*	1.08
39	Rangaswamy S/o Manjegowda	3005	45/*/1	1.22
40	Huliyamma W/o Late Nilakantegowda	3006	46/*/1	0.24
41			46/*/2	0.27
42			47/*/2	1.11
43	Ramesha S/o Devegowda	3007	51/*/*	0.05
44	Gangadhara S/o Manjegowda	3008	42/*/1	0.99
45	Sumithra W/o Late Junjegowda	3009	38/*/1	1.73
46	Ramegowda S/o Karigowda	3010	47/*/3A	0.36
47	Eradimmegowda S/o Eregowda	3011	44/*/4	0.26
48			44/*/5	0.13
49			45/*/6	0.24
50	Mamatha W/o Ramesha	3012	50/*/2	0.41
51			46/*/3	0.22
52	J N Papanna S/o Nagegowda	3013	35/*/2	0.13
53			38/*/1	0.24
54			33/*/9	0.23
55			33/*/11	0.2
56	Latha W/o Chandraiah	3014	51/*/*	0.00
57	Parvathamma W/o Huligowda	3015	51/*/*	0.10
58	Munigowda S/o Late Shivegowda	3016	36/*/4	0.38
59			36/*/1	0.23
60	Bhagyamma W/o Somegowda	3017	47/*/3A	0.1
61	J M Lakshmegowda S/o Marigowda	3018	33/*/4	0.3

62	Lakshmegowda S/o Marigowda	3019	33/*/6	1.07
63	Puttaswamygowda S/o Late Marigowda	3020	33/*/5	0.30
64			38/*/1	0.46
65			51/*/*	0.01
66			38/*/2	0.45
67	Ramegowda S/o Nanjegowda	3021	47/*/4	0.26
68			47/*/3A	0.3
69	Krishnegowda S/o Nanjegowda	3022	47/*/9	0.26
70			47/*/3A	0.3
71	Veerabhadregowda S/o Thimmegowda	3023	48/*/*	0.21
72	Chandregowda S/o Thimmegowda	3024	48/*/*	0.34
73	Rangegowda S/o Eregowda	3025	35/*/2	0.4
74	Shambegowda S/o Siddegowda	3026	44/*/1	0.4
75	Rudramma W/o Papanna	3027	32/*/*	0.4
76			51/*/*	0.50
77	Nanjegowda S/o	C	33/*/1	2.08
78	Shivegowda S/o Nagegowda	3029	32/*/*	0.30
79			35/*/3	0.13
80			38/*/1	0.2
81			51/*/*	0.50
82			33/*/7	0.33
83			33/*/12	0.1
84	Ramegowda S/o Late Nanjegowda	3030	47/*/5	0.12
85	Krishnegowda S/o Late Nanjegowda	3031	47/*/6	0.12
86	Bhagyamma W/o Late Somegowda	3032	47/*/7	0.12
87	J B Shivaswamygowda S/o Basavegowda	3033	32/*/*	0.98
88			29/*/*	0.52
89			50/*/1	0.1
90			51/*/*	0.40
91	Puttegowda S/o Ningegowda	3034	35/*/2	0
92	Mogappa S/o Hanumaiah	3035	51/*/*	0.00
93	Kumara S/o Arasaiah	3036	51/*/*	0.01
94	Chikkegowda S/o Giddegowda	3037	51/*/*	0.01
95	Nanjundegowda S/o Malligappa	3038	51/*/*	0.01

96	Dinesh S/o Late Subbegowda	3039	50/*/1	0.30
97	Mangala W/o Thopegowda	3040	50/*/4	0.46
98	Thimmaiah S/o Chikkaiah	3041	51/*/*	0
99	Radha S/o Kumaranayaka	3042	51/*/*	0
100	Geetha W/o Dhananjaiah	3043	51/*/*	0
101	Ramachandraiah S/o Doddaiiah	3044	51/*/*	0.01
102	Mahesha S/o Mariyiah	3045	51/*/*	0.00
103	Gowdegowda S/o Dyavegowda	3046	46/*/6	0.07
104	Somashekhara S/o Late Bommegowda	3047	30/*/*	0.89
105			31/*/1	0.59
106			31/*/2	1.49
107			32/*/*	1.00
108	Ramegowda S/o Nagegowda	3048	35/*/2	0.13
109			38/*/1	0.24
110			33/*/10	0.43
111	Nanjugowda S/o Erabhadregowda	3049	37/*/1	1.93
112	Jayalakshamma W/o Late Shivegowda	3050	34/*/*	1.01
113			37/*/3	0.34
114	Munigowda S/o Late Halagegowda	3051	37/*/2	0.69
115	J R Jagdeesh S/o Late Rajegowda	3052	42/*/2	0.99
116	Mogamma W/o Ramgaswamy	3053	42/*/1	0.49
117	Sannegowda S/o Mudlagirigowda	3054	42/*/1	0.49
118	drakshayini W/o Ravi J K	3055	43/*/1A	0.28
119			43/*/1B	0.36
120			43/*/2	0.4
121	Ramegowda S/o Late Huligowda	3056	47/*/3B	0.19
122			43/*/4	0.40
123			43/*/5	0.33
124			47/*/8	0.19
125			43/*/3	0.30
126	G N Ramesha S/o Late Ningegowda	3057	44/*/1	0.40
127	J N Ranagaswamy S/o Late Ningegowda	3058	44/*/1	1.01
128	Sannamma W/o Eregowda	3059	44/*/1	0.30
129	Nanjugowda S/o Siddegowda	3060	44/*/1	0.70

130	Shobha W/o Late G T Shivegowda	3061	44/*/8	1.31
131			44/*/2A	0.91
132	Ramegoda S/o Manjegowda	3062	44/*/7	0.50
133	Sundramma W/o Late Ramegowda	3063	44/*/3	1.04
134	Jayamma W/o Late Ningegowda	3064	47/*/1	0.14
135			47/*/3A	0.10
136	Thimmegowda S/o Eregowda	3065	45/*/2	0.24
137			44/*/5	0.13
138			44/*/4	0.26
139	Sharadamma W/o Basavegowda	3066	45/*/4	0.24
140			44/*/4	0.26
141			44/*/5	0.12
142	Shivegowda S/o Eregowda	3067	44/*/5	0.12
143			44/*/4	0.26
144			45/*/3	0.24
145	Kullegowda S/o Eregowda	3068	45/*/5	0.24
146			44/*/4	0.26
147			44/*/5	0.13
148	Venkatesha S/o Eregowda	3069	44/*/5	0.13
149			44/*/4	0.26
150			45/*/8	0.24
151	Thopegowda s/o Dyavegowda	3070	46/*/5	0.95
152			46/*/10	0.28
153	J C Jagdeesh S/o Chandraiah	3071	44/*/2B	1.84
154	Mallegowda S/o Thimmegowda	3072	48/*/*	0.28

4. Net Planning and Project activities

It is for all reaches (upper, middle and lower) and also for Private, Common and drainage line areas
 [Chapter - IV] 4.1 ,4.1A Baseline Data - Village wise Survey Numbers & Farmer wise Survey Numbers
Idalla Kaval Village

Sl No	Name of Farmer	Farmer Code	Survey No	Area (Ha)
1	Ananthraju S/O Chikkegowda	3073	401/*/*	0.49
2	Ashwini W/O Geerish	3074	29/*/*	0.33
3			42/*/*	0.35
4	Anand S/O A G Siddegowda	3075	82/*/*	0.72
5	Anandegowda S/O Ramegowda	3076	277/*/*	0.87
6	Eraiah S/O Chuncaiah	3077	95/*/4	0.4
7			109/*/*	1.6
8	Eregowda S/O Boomegowda	3078	8/*/*	0.88
9	Eshwarappa S/O Channegowda	3079	1/*/*	1.6
10	A N Shankrlingappa S/O Nanjegowda	3080	77/*/*	0.63
11	A S Kantharaju S/O Shivarudrappa	3081	1/*/*	1.2
12	M P Dinesh S/O Late Puttegowda	3082	149/*/1	0.49
13	M C Dharmappa S/O Channabasavegowda	3083	136/*/*	1.69
14	N K Rangaswamy S/O Karinayaka	3084	56/*/*	1.95
15	M S Dharmappa S/O Siddegowda	3085	159/*/1	0.84
16	S K Vanajakshi W/O Late G M Shivananjegowda	3086	65/*/*	0.85
17	S harish S/O Siddegowda	3087	91/*/*	0.79
18	S S Ramesh S/O Nanjundappa	3088	1/*/*	1.3
19	Iyaanna S/O Mallaiah	3089	2/*/*	0.4
20			1/*/*	1.08
21	Kandyappa S/O Marigowda	3090	1/*/*	0.8
22	Kariyiah S/O Thimaiah	3091	1/*/*	1.6
23	Karigowda S/O Basavegowda	3092	103/*/*	1.69
24	Kavitha W/O Late Dinesh	3093	97/*/*	0.08
25	Kantharaju S S S/O Late Siddaiah	3094	1/*/*	1.85

26	Kumaraiah S/O Kariaiah	3095	1/**	1.6
27	Kumarswamy S/O Siddegowda	3096	1/**	1.3
28			83/**	0.4
29	Krishna S/O Chikaiah	3097	104/**	1.69
30	Krishnegowda S/O Nanjegowda	3098	47/**	0.4
31			48/**	0.14
32	Kenchaiah S/O Thimaiah	3099	107/**	1.2
33	Kadra Ado Sab	3100	21/**/2	1.6
34	Gangamma W/O Late Ramchandra	3101	58/**	0.24
35			100/**	0.21
36	Gangadhara S/O Manjegowda	3102	70/**/1	0.81
37	Gangadhar S/O Lakkegowda	3103	268/**	1.4
38	Gangegowda S/O Kattegowda	3104	114/**	1.66
39	Gangegowda S/O Bairegowda	3105	1/**	0.8
40	Geerigowda S/O Siddegowda	3106	133/**	1.39
41	Gowamma W/O Gangegowda	3107	25/**	0.97
42	Gowamma W/O Late Nanjegowda	3108	88/**	1.69
43	Gowamma W/O Late Nanjundegowda	3109	68/**	1.65
44	Chandamma W/O Late Mahalingappa	3110	160/**	1.69
45	Chandamma W/O Late Huchegowda	3111	55/**	0.4
46	Chandraiah S/O Chanaiah	3112	89/**	1.69
47	Chandregowda S/O Siddegowda	3113	1/**	1.3
48	Chandresh S/O Boomegowda	3114	17/**/5	0.18
49			17/**/3	0.79
50	Chikkegowda S/O Kanthigaiah	3115	1/**	1.6
51	Chikkegowda S/O Late Honnegowda	3116	118/**	1.69
52	Cheluvaiiah S/O Karinaika	3117	84/**	0.12
53	Jayanna S/O Mallegowda	3118	91/**	0.8
54	Jayamma W/O Ramalingappa	3119	112/**	1.45
55	Jayamma W/O Late Veerabhadregowda	3120	99/**	0.34
56			58/**	0.49
57	Jayamma W/O Late Ningegowda	3121	11/**	0.52
58			48/**	0.14
59	Jayalakshamma W/O Ramegowda	3122	92/**	0.84

60	Javamma W/O Hulligowda	3123	28/**	1.69
61	G R Rangswamy S/O Rangaiah	3124	1/**	1.9
62	J R Sannegowda S/O Late rajegowda	3125	70/**/2	0.8
63	G M Mallikarjunashetty S/O Late Muciaiah	3126	40/**	0.77
64	J N Jayamegowda S/O Late Nanjundegowda	3127	193/**/1	0.24
65	G S Ramesh S/O Late Shivarudregowda	3128	139/**	1.61
66	G K Ravi S/O Kullegowda	3129	413/**	0.95
67			10/**	0.15
68	G H Siddesh S/O Hulligowda	3130	267/**/2	1.19
69	G R Mahesh S/O Late Ranganaika	3131	84/**	0.4
70	J r Sumithra W/O Ramegowda	3132	150/**	1.61
71	G R Somashekhar S/O Late Rangegowda	3133	192/**	1.87
72	G M Thoteshgowda S/O Marigowda	3134	158/**	1.61
73	G K Manjegowda S/O karigowda	3135	23/**	0.97
74	G K Siddegowda S/O Kallegowda	3136	90/**	0.85
75	G D Harish S/O Late Dyavegowda	3137	58/**	0.24
76			99/**	0.34
77	G B Rangegowda S/O Boomegowda	3138	86/**	1.05
78			86/**	0.52
79	G B Rudregowda S/O Basavegowda	3139	55/**	1.55
80	Jinaiah S/O Dasaiah	3140	1/**	1.6
81	Thimaiah S/O Dasaiah	3141	1/**	1.33
82	Thimmegowda s/O Thirumallegowda	3142	120/**	1.65
83	Thimmegowda S/O Late Rangegowda	3143	157/**/2	0.41
84	Thumbegowda S/O Bairegowda	3144	102/**	1.69
85	Thumbegowda S/O Marihonnegowda	3145	161/**	0.4
86	Dyavamma W/O Huchegowda	3146	11/**	0.4
87	Dyavaiah S/O Kodaiah	3147	40/**	0.25
88	Dyavegowda S/O Thimmegowda	3148	24/**	1.95
89	Dhakshniamurthy S/O Siddegowda	3149	1/**	1.8
90	Dinesh S/O Late Sbbegowda	3150	85/**	0.8
91	Devaraju S/O Basavegowda	3151	44/**	0.75

92	Devegowda S/O Karigowda	3152	23/**	0
93	Doddegowda S/O Thimmegowda	3153	119/**	0.7
94	Doddegowda S/O Malleshgowda	3154	215/**	0.49
95	Doddegowda S/O Hulligowda	3155	100/**	0.21
96			58/**	0.24
97	Nanjundegowda S/O Hulligowda	3156	58/**	0.24
98			99/**	0.34
99	Nanjundegowda S/O Eridimmegowda	3157	97/**	0.26
100	Nanjundegowda S/O Mallegowda	3158	25/**	0.97
101			97/**	0.18
102	Nanjundegowda S/O Late Thimmegowda	3159	193/**/1	0.41
103	Nanjegowda S/O Karigowda	3160	128/**	1.63
104	Narasimhegowda S/O Siddegowda	3161	118/**	1.69
105	Naganaika S/O Channabasavanaika	3162	214/**	0.93
106	Nagarathna W/O Late C J Basavaraju	3163	95/**/2	0.98
107	Nagarathamma W/O Late Niranjnamurthy	3164	46/**	1.69
108	Nagaraju S/O Junjaiah	3165	1/**	1.6
109	Nagaraju S/O Thimmegowda	3166	1/**	1.69
110	Nagaraju S/O Nanjegowda	3167	155/**	1.69
111	Nagaraju S/O Basavegowda	3168	44/**	0.94
112	Nagaraju S/O Sannaiah	3169	105/**	1.2
113	Nagendrappa S/O Malliyappagowda	3170	1/**	1.6
114	Narayannagowda S/O Appegowda	3171	22/**	1.95
115	Ningappa S/O Puttegowda	3172	1/**	1.69
116			99/**	0.24
117	Nilamma W/O Shivegowda	3173	97/**	0.18
118	Nemaraju S/O Late Puttegowda	3174	115/**/3	0.8
119	nemaraju S/O Late Sannegowda	3175	19/**	1.95
120			18/**	1.95
121	Paramesh S/O Channegowda	3176	1/**	1.6
122	Paramesh S/O Siddegowda	3177	132/**	0.84
123	Pappamma W/O Govindabhovi	3178	38/**	1.92
124	Parwathamma W/O Lakshmegowda	3179	1/**	0.98

125	Parwathamma W/O Late Mallashetty	3180	1/*/*	1.55
126	Palakshamma W/O Chandraiah	3181	197/*/*	1.6
127	Puttachara S/O Sannachara	3182	20/*/*	1.85
128	Putamma W/O Ramegowda	3183	1/*/*	0.85
129	Putamma W/O Late Shettygowda	3184	58/*/*	0.25
130			100/*/*	0.21
131	Puttaswamy gowda S/O Late Hulligowda	3185	3/*/*	1.63
132			49/*/*	1.69
133			97/*/*	0.54
134	Puttegowda S/O Hulligowda	3186	199/*/*	1.95
135	Puppegowda S/O Karigowda	3187	157/*/1	0.81
136	Bsavaraju S/O Bairegowda	3188	1/*/*	0.8
137	Basavaraju S/O Ranganaiika	3189	52/*/*	1.95
138	Basavaraju S/O Late Puttegowda	3190	115/*/1	0.8
139	Basavaraju S/O Late Rammegowda	3191	29/*/*	0.33
140	Basavaraju S/O Late Thimmegowda	3192	50/*/*	1.95
141	Basavegowda S/O Kempgowda	3193	27/*/*	0.88
142	Basavegowda S/O Honnegowda	3194	144/*/*	1.48
143	Bhagyamma W/O Sommegowda	3195	48/*/*	0.7
144	Ballappa S/O Chikkegowda	3196	108/*/*	1.61
145	B M Divya W/O Byraiesh	3197	140/*/*	1.56
146	B C Hallappa S/O Chandregowda	3198	154/*/*	1.69
147	Billiyamma W/O J B Rangegowda	3199	195/*/*	1.86
148	Bairegowda S/O Boomlingegowda	3200	79/*/*	1.63
149	Boomegowda S/O Siddegowda	3201	16/*/*	1.95
150	Bharathesh S/O Siddaiah	3202	1/*/*	1.3
151	Bhimanaika S/O Thejanaika	3203	87/*/*	0.25
152	Bhimanaika S/O Hariyanaika	3204	275/*/*	0.8
153	Manjamma W/O Late Rangachara	3205	250/*/*	1.69
154	Manjachara S/O Gannachari	3206	271/*/*	1.69
155	Manjula W/O Late Krishnegowda	3207	4/*/*	1.79
156	Makthar Ahmed	3208	14/*/2	1.6
157	Marigowda S/O Geerigowda	3209	80/*/2	0.88
158	Marigowda S/O Channegowda	3210	194/*/*	1.9

159	Marullasiddegowda S/O Malligowda	3211	67/**	0.54
160	Mallanaika S/O Thejanaika	3212	87/**	0.3
161	Mallikarjuna C N S/O Nanjegowda	3213	145/**	1.47
162	Mallegowda S/O Thimmegowda	3214	193/**/3	0.63
163			100/**	0.43
164	Mallegowda S/O Basavegowda	3215	30/**	0.56
165	Mahanthesppa S/O Basavegowda	3216	77/**	0.6
166	Mahadevamma W/O Shankrappa	3217	60/**	0.96
167	Mahalingappa S/O Thimmegowda	3218	401/**	1.2
168	Mahalingappa S/O Bairegowda	3219	1/**	1.6
169	Mahesh S/O Siddegowda	3220	1/**	0.38
170	Munigowda G S S/o Late shivegowda	3221	26/**	0.84
171	Murthygowda S/O Siddegowda	3222	1/**	1.3
172	Mogannagowda S/O Ranganaiika	3223	415/**/1	2.48
173	Mogamma W/O Late Rajjegowda	3224	65/**	0.84
174	Yashodhamma w/O Swamyshtetty	3225	146/**	0.8
175	Yogeesh S/O Late Rajashekhar	3226	170/**	1.58
176	Ranganaiik S/O Karinaiiak	3227	84/**	0.39
177			214/**	0.93
178			13/**	0.78
179	Rangamma W/O Ramaiah	3228	75/**	1.6
180	Rangaiah G T S/O Late Thimmaiah	3229	74/**	1.69
181	Rangaswamy S/O Late Sannegowda	3230	27/**	0.88
182	Rangaswamy S/O Late Dasaiah	3231	200/**	1.95
183	Rangegowda S/O Karigowda	3232	121/**	1.69
184	Rangegowda S/O Geerigowda	3233	1/**	1.2
185	Rangegowda S/O Thimmegowda	3234	42/**	0.33
186			29/**	0.35
187			119/**	0.1
188	Rafeeq ahmed S/O Abdul kayum	3235	9/**	1.74
189	Ramesh S/O Honnegowda	3236	132/**	0.84
190	Ravi S/O A G Siddegowda	3237	82/**	0.72
191	ravi S/O Late Somegowda	3238	152/**	1.56
192	Rajappa S/O Late Rangegowda	3239	157/**/3	0.41

193	Rajamma W/O Veerabhadraiah	3240	229/**	1.95
194	Puttalakshamma W/O Shivegowda	3241	99/**	0.37
195	Ramanaika S/O Ravanaika	3242	13/**	0.57
196	Ramegowda S/O Eregowda	3243	97/**	0.33
197	Ramegowda S/O Thimmegowda	3244	193/**/2	0.63
198	Ramegowda S/O Nanjegowda	3245	47/**	0.4
199	Ramegowda S/O Manjegowda	3246	153/**	1.69
200	Ramegowda S/O Shettygowda	3247	23/**	0.97
201	Ramegowda S/O Hanumegowda	3248	48/**	0.97
202	Ramegowda S/O Hulligowda	3249	10/**	0.8
203			413/**	0.9
204	Rudramma W/O Hindligowda	3250	62/**	1.34
205	Rudramma W/O Shettygowda	3251	58/**	0.25
206			100/**	0.21
207	Rudraiah S/O Ningaiah	3252	1/**	1.6
208	Rudregowda S/O Annegowda	3253	1/**	1.69
209	Rudregowda S/O Basavegowda	3254	30/**	0.56
210			215/**	0.49
211	Revanna S/O Siddegowda	3255	146/**	0.8
212	Lakshamma W/O Late Mallegowda	3256	198/**	0.4
213			196/**	0.4
214			26/**	0.84
215	Lakshmanagowda S/O Pappanagowda	3257	11/**	0.82
216	Lakshamma W/O Eridimmegowda	3258	92/**	0.85
217	Lakshamma W/O Thimaiah	3259	196/**	1.2
218	Lakshamma W/O Mallaiiah	3260	40/**	0.77
219	Lakshamma W/O Late Eregowda	3261	90/**	0.84
220			235/**	0.52
221	Lakshmegowda S/O Shivananjegowda	3262	7/**	1.7
222	Lokesh S/O Dyavaiah	3263	1/**	0.7
223	Lokesh S/O Boomegowda	3264	8/**	0.88
224	Vasuda W/O Siddegowda	3265	159/**/2	0.85
225	Shankarnaika S/O Thejunaika	3266	87/**	0.25
226	Shankaregowda S/O Late Krishnegowda	3267	106/**	1.45

227	Shashikala W/O Nanjundegowda	3268	270/**	1.2
228	Shashidharappa S/O Late Honnegowda	3269	149/**/2	0.72
229			139/**	1.6
230			138/**	1.62
231			129/**	0.8
232			147/**	1.69
233	Shanthe Gowda S/O Ningegowda	3270	2/**	1.57
234	Shardhamma W/O Late r Rangaswamy	3271	83/**	1.21
235	Shivarudregowda S/O Late Shivananjegowda	3272	67/**	0.6
236	Shivalingappa S/O Thimmegowda	3273	124/**	1.69
237	Shivalingegowda S/O Thimmegowda	3274	129/**	0.7
238	Shivaswamygowda S/O Basavegowda	3275	85/**	0.81
239	Shivegowda S/O Channegowda	3276	115/**	1.63
240	Sheshamurthy S/O Late Ramegowda	3277	42/**	0.33
241	Sannadasaiah S/O Thimaiah	3278	1/**	0.79
242	Sanamma W/O Late Dasaiah	3279	1/**	1
243	Sannegowda S/O Masthigowda	3280	1/**	0.48
244	Sadashivappa S/O Shivegowda	3281	1/**	1.88
245	C Gopal S/O Late Chikkegowda	3282	42/**	0.35
246			29/**	0.33
247	C C Basavaraju S/O Chikkegowda	3283	110/**	1.69
248	C R Rajashekhar S/O Bairegowda	3284	1/**	0.8
249	C R Rajashekhar S/O Rangegowda	3285	1/**	1.2
250	C J Basavaraju S/O Junjaiah	3286	95/**/3	0.2
251	Sidamamma W/O Hariharappa	3287	116/**	1.6
252			123/**	1.69
253	Siddaiah S/O Javaraiah	3288	1/**	0.78
254	Siddegowda S/O narasigowda	3289	119/**	0.8
255	Siddegowda S/O Narasegowda	3290	136/**	1.69
256	Siddegowda S/O Puttegowda	3291	1/**	1.6
257	Siddegowda S/O Bairegowda	3292	101/**	1.6
258	Siddegowda S/O Shivananjegowda	3293	15/**	1.95
259	Siddegowda S/O Siddegowda	3294	1/**	1.3

260	Siddegowda S/O Somalingegowda	3295	1/*/*	1.6
261	Siddesh S/O Boomegowda	3296	17/*/2	0.31
262			17/*/4	0.66
263	Siddeshnaik S/O Naganaik	3297	13/*/*	0.56
264	Sudhamani W/O G R Somashekhar	3298	113/*/1	0.56
265			113/*/2	0.82
266			113/*/3	0.25
267	Somanaika S/O Thejanaika	3299	87/*/*	0.24
268	Somalingegowda S/O Siddegowda	3300	149/*/1	0.3
269	Somashekhar S/O Late kariaiah	3301	198/*/*	1.2
270	Somashekhar S/O late Basappashetty	3302	1/*/*	1.78
271	Somegowda S/O Ningegowda	3303	2/*/*	1.59
272	Hanumanthanaika S/O Ranganika	3304	84/*/*	0.7
273	Hanumegowda S/O Annegowda	3305	1/*/*	1.2
274	Huchegowda S/O Thimmegowda	3306	42/*/*	0.33
275			29/*/*	0.33
276	Hulligowda S/O Basavegowda	3307	215/*/*	0.49
277	Hulligowda S/O Basavegowda.	3307A	30/*/*	0.56
278	Hulligowda S/O Rudregowda	3308	100/*/2	0.84
279			100/*/*	0.35
280	H M Chandramulli S/O Hoonegowda	3309	1/*/*	1.6
281	H M Manjappa S/O H B Mallappa	3310	10/*/*	0.6

[Chapter - IV] 4.4 Details of Proposed Soil Moisture Conservation and Water Harvesting Activities

Sl No	Village Name	Farmer Code	Farmer Name	Aadhar Card No	Survey Number	Total Area (Ha.)	Rate Type (Manually/ Machinery)	Activity Type (Soil Moisture Conservation Activity/ Water Harvesting Activity)	Activity Name	Unit	Unit Cost (In Rs.)	Proposed Quantity	Latitude (Deg-Min-Sec)	Longitude (Deg-Min-Sec)	Total Cost (In Lacs)
1	Ganguru	2986	J N Papanna S/o Late Nagegowda	649303840189	33/*/8	0.43	Machinery)	S.M.C	Bunding	100	60	54.00	13.1590'N	76.0475'E	6000
2	Ganguru	2987	Puttamma W/o Rangegowda	339374283381	35/*/1A	0.43	Machinery)	S.M.C	Bunding	100	60	54.00	13.1591'N	76.0478'E	6000
3	Ganguru	2989	Sumithra W/o Late Nanjundegowda	346118956520	35/*/2	0.83	Machinery)	S.M.C	Bunding	100	60	54.00	13.1592'N	76.0476'E	6000
4	Ganguru	2990	Santhosha S/o Gowdegowda	506021181991	50/*/7	0.46	Machinery)	S.M.C	Bunding	100	60	54.00	13.1593'N	76.0472'E	6000
5	Ganguru	2994	Shekharegowda S/o Dyavegowda	991263047173	39/*/4	0.53	Machinery)	S.M.C	Bunding	100	60	54.00	13.1593'N	76.0475'E	6000
6	Ganguru	2990A	Santhosha S/o Gowdegowda	544529517332	36/*/2	1.30	Machinery)	S.M.C	Bunding	100	60	54.00	13.1594'N	76.0476'E	6000
7	Ganguru	2995	Bharathi W/o Someshekhara	299075212061	35/*/1B	0.76	Machinery)	S.M.C	Bunding	100	60	54.00	13.1597'N	76.0478'E	6000
8	Ganguru	2997	J B Rangegowda S/o Bommegowda	212073743328	50/*/3	1.99	Machinery)	S.M.C	Bunding	100	60	54.00	13.1597'N	76.0474'E	6000
9	Ganguru	2998	Nemiraju S/o J L Sannegowda	605648580459	39/*/5	0.53	Machinery)	S.M.C	Bunding	100	60	54.00	13.1594'N	76.0475'E	6000
10	Ganguru				39/*/6	0.71	Machinery)	S.M.C	Bunding	100	60	54.00	13.1593'N	76.0479'E	6000
11	Ganguru	2999	J N ravi S/o Gaviyamma	271679359429	39/*/2	0.42	Machinery)	S.M.C	Bunding	100	60	54.00	13.1595'N	76.0478'E	6000
12	Ganguru				39/*/3	0.47	Machinery)	S.M.C	Bunding	100	60	54.00	13.1592'N	76.0473'E	6000
13	Ganguru	3000	Gaviyamma S/o Shivananjamma	429796759458	33/*/2	1.74	Machinery)	S.M.C	Bunding	100	60	54.00	13.1593'N	76.0474'E	6000
14	Ganguru	3005	Rangaswamy S/o Manjegowda	368753339918	45/*/1	1.22	Machinery)	S.M.C	Bunding	100	60	54.00	13.1597'N	76.0478'E	6000
15	Ganguru	3009	Sumithra W/o Late Junjegowda	346118956520	38/*/1	1.73	Machinery)	S.M.C	Bunding	100	60	54.00	13.1594'N	76.0474'E	6000
16	Ganguru	3012	Mamatha W/o Ramesha	415342301831	50/*/2	0.41	Machinery)	S.M.C	Bunding	100	60	54.00	13.1593'N	76.0475'E	6000
17	Ganguru	3025	Rangegowda S/o Eregowda	298299006374	35/*/2	0.40	Machinery)	S.M.C	Bunding	100	60	54.00	13.1594'N	76.0473'E	6000
18	Ganguru	3027	Rudramma W/o Papanna	606766867101	32/*/*	0.40	Machinery)	S.M.C	Bunding	100	60	54.00	13.1596'N	76.0473'E	6000
19	Ganguru				51/*/*	0.50	Machinery)	S.M.C	Bunding	100	60	54.00	13.1597'N	76.0473'E	6000
20	Ganguru	3028	Nanjegowda S/o	211164035539	33/*/1	2.08	Machinery)	S.M.C	Bunding	100	60	54.00	13.1598'N	76.0478'E	6000
21	Ganguru	3029	Shivegowda S/o Nagegowda	950343638995	51/*/*	0.50	Machinery)	S.M.C	Bunding	100	60	54.00	13.1591'N	76.0479'E	6000

22	Ganguru	3033	J B Shivaswamygowda S/o Basavegowda	482710481909	32/*/*	0.98	Machinery)	S.M.C	Bunding	100	60	54.00	13.1591'N	76.0476'E	6000
23	Ganguru				29/*/*	0.52	Machinery)	S.M.C	Bunding	100	60	54.00	13.1591'N	76.0475'E	6000
24	Ganguru				51/*/*	0.40	Machinery)	S.M.C	Bunding	100	60	54.00	13.1591'N	76.0475'E	6000
25	Ganguru	3040	Mangala W/o Thopegowda	866836186848	50/*/4	0.46	Machinery)	S.M.C	Bunding	100	60	54.00	13.1591'N	76.0477'E	6000
26	Ganguru	3047	Somashekhara S/o Late Bommegowda	438474464050	30/*/*	0.89	Machinery)	S.M.C	Bunding	100	60	54.00	13.1590'N	76.0478'E	6000
27	Ganguru				31/*/1	0.59	Machinery)	S.M.C	Bunding	100	60	54.00	13.1591'N	76.0479'E	6000
28	Ganguru				31/*/2	1.49	Machinery)	S.M.C	Bunding	100	60	54.00	13.1593'N	76.0478'E	6000
29	Ganguru				32/*/*	1.00	Machinery)	S.M.C	Bunding	100	60	54.00	13.1594'N	76.0479'E	6000
30	Ganguru	3048	Ramegowda S/o Nagegowda	489424711250	33/*/10	0.43	Machinery)	S.M.C	Bunding	100	60	54.00	13.1591'N	76.0476'E	6000
31	Ganguru	3050	Jayalakshamma W/o Late Shivegowda	945366834317											
32	Ganguru	3051	Munigowda S/o Late Halagegowda	984077082939	37/*/2	0.69	Machinery)	S.M.C	Bunding	100	60	54.00	13.1598'N	76.0477'E	6000
			Total			26.3									192000

[Chapter - IV] 4.4 Details of Proposed Soil Moisture Conservation and Water Harvesting Activities

Sl No	Village Name	Farmer Code	Farmer Name	Aadhar Card No	Survey Number	Rate Type (Manually/ Machinery)	Activity Type (S.M.C Activity/ Water Harvesting Activity)	Activity Name	Unit	Unit Cost (In Rs.)	Proposed Quantity	Latitude (Deg-Min-Sec)	Longitude (Deg-Min-Sec)	Total Cost (In Lacs)	
1	Idalla Kaval	3073	Ananthraju S/O Chikkegowda	200120590910	401/*/*	0.49	Machinery	S.M.C	Bunding	100	60	54			6000

2	Idalla Kaval	3075	Anand S/O A G Siddegowda	754589580105	82/*/*	0.72	Machinery	S.M.C	Bunding	100	60	54		6000
3	Idalla Kaval	3076	Anandegowda S/O Ramegowda	283486594112	277/*/*	0.87	Machinery	S.M.C	Bunding	100	60	54		6000
4	Idalla Kaval				95/*/4	0.4	Machinery	S.M.C	Bunding	100	60	54		6000
5	Idalla Kaval	3077	Eraiah S/O Chuncaiah	720904669229	109/*/*	1.6	Machinery	S.M.C	Bunding	100	60	54		6000
6	Idalla Kaval	3078	Eregowda S/O Boomegowda	983987492276	8/*/*	0.88	Machinery	S.M.C	Bunding	100	60	54		6000
7	Idalla Kaval	3079	Eshwarappa S/O Channegowda	418337020779	1/*/*	1.6	Machinery	S.M.C	Bunding	100	60	54		6000
8	Idalla Kaval	3080	A N Shankrlingappa S/O Nanjegowda	305330220036	77/*/*	0.63	Machinery	S.M.C	Bunding	100	60	54		6000
9	Idalla Kaval	3082	M P Dinesh S/O Late Puttegowda	484574247841	149/*/1	0.49	Machinery	S.M.C	Bunding	100	60	54		6000
10	Idalla Kaval	3084	N K Rangaswamy S/O Karinayaka	702484275831	56/*/*	1.95	Machinery	S.M.C	Bunding	100	60	54		6000
11	Idalla Kaval	3085	M S Dharmappa S/O Siddegowda	583339215363	159/*/1	0.84	Machinery	S.M.C	Bunding	100	60	54		6000
12	Idalla Kaval	3086	S K Vanajakshi W/O Late G M Shivananjegowda	281828593937	65/*/*	0.85	Machinery	S.M.C	Bunding	100	60	54		6000
13	Idalla Kaval				2/*/*	0.4	Machinery	S.M.C	Bunding	100	60	54		6000
14	Idalla Kaval	3089	Iyaanna S/O Mallaiah	657612252963	1/*/*	1.08	Machinery	S.M.C	Bunding	100	60	54		6000
15	Idalla Kaval	3090	Kandyappa S/O Marigowda	973252620035	1/*/*	0.8	Machinery	S.M.C	Bunding	100	60	54		6000
16	Idalla Kaval	3092	Karigowda S/O Basavegowda	534227638508	103/*/*	1.69	Machinery	S.M.C	Bunding	100	60	54		6000
17	Idalla Kaval	3095	Kumaraiah S/O Kariaiah	561101200526	1/*/*	1.6	Machinery	S.M.C	Bunding	100	60	54		6000
18	Idalla Kaval	3097	Krishna S/O Chikaiah	908710695863	104/*/*	1.69	Machinery	S.M.C	Bunding	100	60	54		6000
19	Idalla Kaval	3102	Gangadhara S/O Manjegowda	222337063291	70/*/1	0.81	Machinery	S.M.C	Bunding	100	60	54		6000
20	Idalla Kaval	3106	Geerigowda S/O Siddegowda	533159366740	133/*/*	1.39	Machinery	S.M.C	Bunding	100	60	54		6000
21	Idalla Kaval	3108	Gowramma W/O Late Nanjegowda	781858729021	88/*/*	1.69	Machinery	S.M.C	Bunding	100	60	54		6000
22	Idalla Kaval	3109	Gowramma W/O Late Nanjundegowda	399138591940	68/*/*	1.65	Machinery	S.M.C	Bunding	100	60	54		6000
23	Idalla Kaval	3110	Chandramma W/O Late Mahalingappa	623121483281	160/*/*	1.69	Machinery	S.M.C	Bunding	100	60	54		6000
24	Idalla Kaval	3113	Chandregowda S/O Siddegowda	623121483281	1/*/*	1.3	Machinery	S.M.C	Bunding	100	60	54		6000
25	Idalla Kaval	3116	Chikkegowda S/O Late Honnegowda	204151507907	118/*/*	1.69	Machinery	S.M.C	Bunding	100	60	54		6000

26	Idalla Kaval	3119	Jayamma W/O Ramalingappa	348876244068	112/*/*	1.45	Machinery	S.M.C	Bunding	100	60	54			6000
27	Idalla Kaval	3121	Jayamma W/O Late Ningegowda	854731473298	11/*/*	0.52	Machinery	S.M.C	Bunding	100	60	54			6000
28	Idalla Kaval	3122	Jayalakshamma W/O Ramegowda	991107149431	92/*/*	0.84	Machinery	S.M.C	Bunding	100	60	54			6000
29	Idalla Kaval	3123	Javamma W/O Hulligowda	406272749631	28/*/*	1.69	Machinery	S.M.C	Bunding	100	60	54			6000
30	Idalla Kaval	3125	J R Sannegowda S/O Late rajegowda	473405049866	70/*2	0.80	Machinery	S.M.C	Bunding	100	60	54			6000
31	Idalla Kaval	3128	G S Ramesh S/O Late Shivarudregowda	629153463330	139/*/*	1.61	Machinery	S.M.C	Bunding	100	60	54			6000
32	Idalla Kaval	3129	G K Ravi S/O Kullegowda	244891220644	413/*/*	0.95	Machinery	S.M.C	Bunding	100	60	54			6000
33	Idalla Kaval	3130	G H Siddesh S/O Hulligowda	797515844318	267/*2	1.19	Machinery	S.M.C	Bunding	100	60	54			6000
34	Idalla Kaval	3131	G R Mahesh S/O Late Ranganaika	356685163646	84/*/*	0.4	Machinery	S.M.C	Bunding	100	60	54			6000
35	Idalla Kaval	3132	J r Sumithra W/O Ramegowda	510228006993	150/*/*	1.61	Machinery	S.M.C	Bunding	100	60	54			6000
36	Idalla Kaval	3133	G R Somashekhar S/O Late Rangeowda	816385350507	192/*/*	1.87	Machinery	S.M.C	Bunding	100	60	54			6000
37	Idalla Kaval	3134	G M Thoteshgowda S/O Marigowda	655629780191	158/*/*	1.61	Machinery	S.M.C	Bunding	100	60	54			6000
38	Idalla Kaval	3135	G K Manjegowda S/O karigowda	798973174237	23/*/*	0.97	Machinery	S.M.C	Bunding	100	60	54			6000
39	Idalla Kaval	3136	G K Siddegowda S/O Kallegowda	547641887957	90/*/*	0.85	Machinery	S.M.C	Bunding	100	60	54			6000
40	Idalla Kaval	3138	G B Rangegowda S/O Boomegowda	212073743328	86/*/*	1.05	Machinery	S.M.C	Bunding	100	60	54			6000
41	Idalla Kaval				86/*/*	0.52	Machinery	S.M.C	Bunding	100	60	54			6000
42	Idalla Kaval	3139	G B Rudregowda S/O Basavegowda	940024979400	55/*/*	1.55	Machinery	S.M.C	Bunding	100	60	54			6000
43	Idalla Kaval	3140	Jinaiah S/O Dasaiah	777968839869	1/*/*	1.6	Machinery	S.M.C	Bunding	100	60	54			6000
44	Idalla Kaval	3141	Thimaiah S/O Dasaiah	210428540556	1/*/*	1.33	Machinery	S.M.C	Bunding	100	60	54			6000
45	Idalla Kaval	3145	Thumbegowda S/O Marihonnegowda	724154754692	161/*/*	0.4	Machinery	S.M.C	Bunding	100	60	54			6000
46	Idalla Kaval	3150	Dinesh S/O Late Sbbegowda	842781843446	85/*/*	0.8	Machinery	S.M.C	Bunding	100	60	54			6000
47	Idalla Kaval	3151	Devaraju S/O Basavegowda	979922371151	44/*/*	0.75	Machinery	S.M.C	Bunding	100	60	54			6000
48	Idalla Kaval	3153	Doddegowda S/O Thimmegowda	478529933684	119/*/*	0.70	Machinery	S.M.C	Bunding	100	60	54			6000
49	Idalla Kaval	3158	Nanjundegowda S/O Mallegowda	774643723870	25/*/*	0.97	Machinery	S.M.C	Bunding	100	60	54			6000

50	Idalla Kaval	3161	Narasimhegowda S/O Siddegowda	762782517082	118/*/*	1.69	Machinery	S.M.C	Bunding	100	60	54			6000
51	Idalla Kaval	3162	Naganaika S/O Channabasavanaika	831748999632	214/*/*	0.93	Machinery	S.M.C	Bunding	100	60	54			6000
52	Idalla Kaval	3164	Nagarathamma W/O Late Niranjanamurthy	703827421706	46/*/*	1.69	Machinery	S.M.C	Bunding	100	60	54			6000
53	Idalla Kaval	3165	Nagaraju S/O Junjaiah	690598592324	1/*/*	1.6	Machinery	S.M.C	Bunding	100	60	54			6000
54	Idalla Kaval	3166	Nagaraju S/O Thimmegowda	962706061431	1/*/*	1.69	Machinery	S.M.C	Bunding	100	60	54			6000
55	Idalla Kaval	3167	Nagaraju S/O Nanjegowda	837963264463	155/*/*	1.69	Machinery	S.M.C	Bunding	100	60	54			6000
56	Idalla Kaval	3168	Nagaraju S/O Basavegowda	781011104513	44/*/*	0.94	Machinery	S.M.C	Bunding	100	60	54			6000
57	Idalla Kaval	3169	Nagaraju S/O Sannaiah	781011104513	105/*/*	1.2	Machinery	S.M.C	Bunding	100	60	54			6000
58	Idalla Kaval	3170	Nagendrappa S/O Malliyappagowda	781011104513	1/*/*	1.6	Machinery	S.M.C	Bunding	100	60	54			6000
59	Idalla Kaval	3172	Ningappa S/O Puttegowda	873788364334	1/*/*	1.69	Machinery	S.M.C	Bunding	100	60	54			6000
60	Idalla Kaval	3174	Nemaraju S/O Late Puttegowda	373469821278	115/*/3	0.8	Machinery	S.M.C	Bunding	100	60	54			6000
61	Idalla Kaval	3175	nemaraju S/O Late Sannegowda	605648580459	19/*/*	1.95	Machinery	S.M.C	Bunding	100	60	54			6000
62	Idalla Kaval				18/*/*	1.95	Machinery	S.M.C	Bunding	100	60	54			6000
63	Idalla Kaval	3179	Parwathamma W/O Lakshmegowda	527528660037	1/*/*	0.98	Machinery	S.M.C	Bunding	100	60	54			6000
64	Idalla Kaval	3181	Palakshamma W/O Chandraiah	434394224719	197/*/*	1.6	Machinery	S.M.C	Bunding	100	60	54			6000
65	Idalla Kaval	3182	Puttachara S/O Sannachara	214359590818	20/*/*	1.85	Machinery	S.M.C	Bunding	100	60	54			6000
66	Idalla Kaval	3185	Puttegowda S/O Hulligowda	783428487415	199/*/*	1.95	Machinery	S.M.C	Bunding	100	60	54			6000
67	Idalla Kaval	3190	Basavaraju S/O Late Puttegowda	502518177832	115/*/1	0.8	Machinery	S.M.C	Bunding	100	60	54			6000
68	Idalla Kaval	3192	Basavaraju S/O Late Thimmegowda	389450202664	50/*/*	1.95	Machinery	S.M.C	Bunding	100	60	54			6000
69	Idalla Kaval	3196	Ballappa S/O Chikkegowda	382734818590	108/*/*	1.61	Machinery	S.M.C	Bunding	100	60	54			6000
70	Idalla Kaval	3198	B C Hallappa S/O Chandregowda	235898672495	154/*/*	1.69	Machinery	S.M.C	Bunding	100	60	54			6000
71	Idalla Kaval	3205	Manjamma W/O Late Rangachara	571691002966	250/*/*	1.69	Machinery	S.M.C	Bunding	100	60	54			6000
72	Idalla Kaval	3206	Manjachara S/O Gannachari	600611702252	271/*/*	1.69	Machinery	S.M.C	Bunding	100	60	54			6000
73	Idalla Kaval	3207	Manjula W/O Late Krishnegowda	952931795542	4/*/*	1.79	Machinery	S.M.C	Bunding	100	60	54			6000
74	Idalla Kaval	3208	Makthar Ahmed	349661751482	14/*/2	1.6	Machinery	S.M.C	Bunding	100	60	54			6000
75	Idalla Kaval	3216	Mahanthesppa S/O Basavegowda	889912627595	77/*/*	0.6	Machinery	S.M.C	Bunding	100	60	54			6000

76	Idalla Kaval	3217	Mahadevamma W/O Shankrappa	390267120297	60/*/*	0.96	Machinery	S.M.C	Bunding	100	60	54			6000
77	Idalla Kaval	3218	Mahalingappa S/O Thimmegowda	467525672526	401/*/*	1.2	Machinery	S.M.C	Bunding	100	60	54			6000
78	Idalla Kaval	3221	Munigowda G S S/o Late shivegowda	599482393303	26/*/*	0.84	Machinery	S.M.C	Bunding	100	60	54			6000
79	Idalla Kaval	3222	Murthygowda S/O Siddegowda	960424279169	1/*/*	1.3	Machinery	S.M.C	Bunding	100	60	54			6000
80	Idalla Kaval	3223	Mogannagowda S/O Ranganaika	726260245181	415/*/1	2.48	Machinery	S.M.C	Bunding	100	60	54			6000
81	Idalla Kaval	3224	Mogamma W/O Late Rajjegowda	986293966018	65/*/*	0.84	Machinery	S.M.C	Bunding	100	60	54			6000
82	Idalla Kaval	3226	Yogeesh S/O Late Rajashekhar	538607173600	170/*/*	1.58	Machinery	S.M.C	Bunding	100	60	54			6000
83	Idalla Kaval	3227	Ranganaiak S/O Karinaiak	,307966402008	214/*/*	0.93	Machinery	S.M.C	Bunding	100	60	54			6000
84	Idalla Kaval	3228	Rangamma W/O Ramaiah	248709279420	75/*/*	1.6	Machinery	S.M.C	Bunding	100	60	54			6000
85	Idalla Kaval	3230	Rangaswamy S/O Late Sannegowda	315195641377	27/*/*	0.88	Machinery	S.M.C	Bunding	100	60	54			6000
86	Idalla Kaval	3231	Rangaswamy S/O Late Dasaiah	286582646348	200/*/*	1.95	Machinery	S.M.C	Bunding	100	60	54			6000
87	Idalla Kaval	3232	Rangegowda S/O Karigowda	641319424156	121/*/*	1.69	Machinery	S.M.C	Bunding	100	60	54			6000
88	Idalla Kaval	3235	Rafeeq ahmed S/O Abdul kayum	777824246522	9/*/*	1.74	Machinery	S.M.C	Bunding	100	60	54			6000
89	Idalla Kaval	3236	Ramesh S/O Honnegowda	777824246522	132/*/*	0.84	Machinery	S.M.C	Bunding	100	60	54			6000
90	Idalla Kaval	3239	Rajappa S/O Late Rangegowda	719916703807	157/*/3	0.41	Machinery	S.M.C	Bunding	100	60	54			6000
91	Idalla Kaval	3240	Rajamma W/O Veerabhadraiah	822790991653	229/*/*	1.95	Machinery	S.M.C	Bunding	100	60	54			6000
92	Idalla Kaval	3244	Ramegowda S/O Thimmegowda	355971409389	193/*/2	0.63	Machinery	S.M.C	Bunding	100	60	54			6000
93	Idalla Kaval	3245	Ramegowda S/O Nanjegowda	266946183817	47/*/*	0.4	Machinery	S.M.C	Bunding	100	60	54			6000
94	Idalla Kaval	3256	Lakshamma W/O Late Mallegowda	704574698272	198/*/*	0.4	Machinery	S.M.C	Bunding	100	60	54			6000
95	Idalla Kaval				196/*/*	0.4	Machinery	S.M.C	Bunding	100	60	54			6000
96	Idalla Kaval	3260	Lakshamma W/O Mallaiah	536122050199	40/*/*	0.77	Machinery	S.M.C	Bunding	100	60	54			6000
97	Idalla Kaval	3261	Lakshamma W/O Late Eregowda	707331363368	90/*/*	0.84	Machinery	S.M.C	Bunding	100	60	54			6000
98	Idalla Kaval				235/*/*	0.52	Machinery	S.M.C	Bunding	100	60	54			6000

99	Idalla Kaval	3256A	Lakshamma W/O Late Mallegowda	213752842032	26/*/*	0.84	Machinery	S.M.C	Bunding	100	60	54			6000
100	Idalla Kaval	3262	Lakshmegowda S/O Shivananjegowda	473253068264	7/*/*	1.7	Machinery	S.M.C	Bunding	100	60	54			6000
101	Idalla Kaval	3265	Vasuda W/O Siddegowda	522220467716	159/*2	0.85	Machinery	S.M.C	Bunding	100	60	54			6000
102	Idalla Kaval	3267	Shankaregowda S/O Late Krishnegowda	937608518261	106/*/*	1.45	Machinery	S.M.C	Bunding	100	60	54			6000
103	Idalla Kaval	3268	Shashikala W/O Nanjundegowda	503986049826	270/*/*	1.2	Machinery	S.M.C	Bunding	100	60	54			6000
104	Idalla Kaval	3269	Shashidharappa S/O Late Honnegowda	85712377787	147/*/*	1.69	Machinery	S.M.C	Bunding	100	60	54			6000
105	Idalla Kaval	3271	Shardhamma W/O Late r Rangaswamy	844307164191	83/*/*	1.21	Machinery	S.M.C	Bunding	100	60	54			6000
106	Idalla Kaval	3272	Shivarudregowda S/O Late Shivananjegowda	588628701660	67/*/*	0.6	Machinery	S.M.C	Bunding	100	60	54			6000
107	Idalla Kaval	3275	Shivaswamygowda S/O Basavegowda	482710481909	85/*/*	0.81	Machinery	S.M.C	Bunding	100	60	54			6000
108	Idalla Kaval	3276	Shivegowda S/O Channegowda	686598164920	115/*/*	1.63	Machinery	S.M.C	Bunding	100	60	54			6000
109	Idalla Kaval	3279	Sanamma W/O Late Dasaiah	948346324025	1/*/*	1.00	Machinery	S.M.C	Bunding	100	60	54			6000
110	Idalla Kaval	3281	Sadashivappa S/O Shivegowda	443776300401	1/*/*	1.88	Machinery	S.M.C	Bunding	100	60	54			6000
111	Idalla Kaval	3283	C C Basavaraju S/O Chikkegowda	944305712362	110/*/*	1.69	Machinery	S.M.C	Bunding	100	60	54			6000
112	Idalla Kaval	3284	C R Rajashekhar S/O Bairegowda	761713882265	1/*/*	0.8	Machinery	S.M.C	Bunding	100	60	54			6000
113	Idalla Kaval	3289	Siddegowda S/O narasigowda	599816107235	119/*/*	0.8	Machinery	S.M.C	Bunding	100	60	54			6000
114	Idalla Kaval	3291	Siddegowda S/O Puttegowda	599816107235	1/*/*	1.6	Machinery	S.M.C	Bunding	100	60	54			6000
115	Idalla Kaval	3292	Siddegowda S/O Bairegowda	416647724723	101/*/*	1.6	Machinery	S.M.C	Bunding	100	60	54			6000
116	Idalla Kaval	3293	Siddegowda S/O Shivananjegowda	692657021225	15/*/*	1.95	Machinery	S.M.C	Bunding	100	60	54			6000
117	Idalla Kaval	3294	Siddegowda S/O Siddegowda	258975641941	1/*/*	1.3	Machinery	S.M.C	Bunding	100	60	54			6000
118	Idalla Kaval	3295	Siddegowda S/O Somalingegowda	211112114593	1/*/*	1.6	Machinery	S.M.C	Bunding	100	60	54			6000
119	Idalla Kaval	3296	Siddesh S/O Boomegowda	886179159412	17/*4	0.66	Machinery	S.M.C	Bunding	100	60	54			6000
120	Idalla Kaval	3297	Siddeshnaik S/O Naganaik	245267709932	13/*/*	0.56	Machinery	S.M.C	Bunding	100	60	54			6000

4. Net Planning and Project activities

It is for all reaches (upper, middle and lower) and also for Private, Common and drainage line areas

[Chapter - IV] 4.1 ,4.1A Baseline Data - Village wise Survey Numbers & Farmer wise Survey Numbers

Kashipura Village

Sl No	Name of Farmer	Farmer Code	Survey No	Area (Ha)
1	Somegowda s/o Lakkegowda	1902	5/**	0.8
2	Puttegowda s/o late Rangayya	1903	5/**	0.4
3	Savithamma w/o Basavayya	1904	5/**	0.8
4	Annapoorna w/o Eesharayya	1905	5/**	0.8
5	Jayamma w/o late Doddayya	1906	5/**	0.53
6	chikkamma w/o late Halagayya	1907	5/**	0.27
7	Ananda s/o Yallayya	1908	5/**	0.8
8	Ningamma w/o Eerayya	1909	5/**	0.8
9	Dhananjaya s/o Beeregowda	1910	5/**	0.8
10	Parameshwarappa s/o late Najegowda	1911	5/**	0.8
11	Dyavamma s/o lakkayya	1912	5/**	0.8
12	A G Keshavamoorthi s/o	1913	5/**	0.8
13	Malayya s/o late Havalayya	1914	5/**	0.8
14	Javarayya s/o late Sannadyavayya	1915	5/**	0.8
15	Doddadyavayya s/o Devayya	1916	5/**	0.4
16	sannathammegowda s/o	1917	5/**	0.8
17	Siddegowda s/o channegowda	1918	5/**	0.8
18	Majamma w/o late channayya	1919	5/**	0.8
19	Dyavegowda s/o Maridyavegowda	1920	5/**	0.2
20	Manjegowda s/o late Adagooregowda	1921	5/**	0.2
21	Nagesh s/o Marigowda	1922	5/**	0.2
22	Madukar s/o Beeregowda	1923	5/**	0.2
23	Eeregowda s/o Alagooregowda	1924	5/**	0.6
24	Sanneninegowda s/o Giddegowda	1925	5/**	0.4
25	Basavayya s/o Doddadyavayya	1926	5/**	0.4

4. Net Planning and Project activities

It is for all reaches (upper, middle and lower) and also for Private, Common and drainage line areas

[Chapter - IV] 4.1 ,4.1A Baseline Data - Village wise Survey Numbers & Farmer wise Survey Numbers
Ramadevihalli kavalu Village

SI No	Name of Farmer	Farmer Code	Survey No	Area (Ha)
1	Jayalakshmi S/O Mallikarjuna	1927	1/*/*	2.2
2	Devararaju s/o Karibasavegowda	1928	1/*/*	5.0
3	Nagarajegowda S/O Channabasavegowda	1929	1/*/*	5.0
4	Basavaraju s/o Appajigowda	1930	1/*/*	2.2
5	Beeramma s/o Ajjegowda	1931	1/*/*	2.2
6	Rukminamma w/o Late Gurubasavaiah	1932	1/*/*	2.2
7	Sharojamma w/o Marigowda	1933	1/*/*	2.2

4. Net Planning and Project activities

It is for all reaches (upper, middle and lower) and also for Private, Common and drainage line areas

[Chapter - IV] 4.1 ,4.1A Baseline Data - Village wise Survey Numbers & Farmer wise Survey Numbers
Thirumanahalli Village

SI No	Name of Farmer	Farmer Code	Survey No	Area (Ha)
1	Ajgegowda s/o Ningegowda	1934	45/*/1	0.14
2			49/*/3	0.27
3	Ashoka s/o Manjegowda	1935	39/*/2	0.51
4			45/*/1	0.36
5			52/*/1	0.69
6	Umadevihalli w/o Beeregowda	1936	38/*/1B	0.8
7	S Dasegowda s/o Timmegowda	1937	41/*/4	0.07
8			59/*/1	0.37
9	S Dasegowda s/o Sannegowda	1938	43/*/6	0.21
10	Kamalamma s/o Yalakigowda	1939	38/*/1A1	0.58

11	Krishnamurthy s/o Rangaiah	1940	48/*/4	0.26
12	Krishnachar s/o Shorachar	1941	56/*/*	0.32
13			49/*/3	0.24
14			38/*/5	0.4
15	Geetha w/o Chandregowda	1942	39/*/3	0.33
16			40/*/*	0.88
17	Gondamma s/o Bairegowda	1943	47/*/2	0.81
18	Gurumurthy S/o Manjegowda	1944	56/*/*	1
19	Gowramma W/o Rangegowda	1945	37/*/1	0.13
20	Chandrashekhara T S S/o Sannathamgowda	1946	47/*/4	0.43
21	Chandregowda S/o Yalakkigowda	1947	38/*/1A2	0.5
22	Channagirigowda S/o Jenegowda	1948	43/*/1	0.1
23			48/*/3	0.07
24	Channabasavaiah s/o Puttabairaiiah 0	1949	48/*/1	0.26
25			59/*/1	0.2
26	Channabasavegowda s/o Channagirigowda	1950	52/*/1	0.64
27	Jayachandregowda s/o B T Rangegowda	1951	49/*/4	0.35
28			44/*/4	0.1
29			43/*/3	0.07
30	T N Chandrakumar s/o T C Nanjappa	1952	59/*/2	0.12
31			59/*/3	0.12
32			43/*/4	0.07
33	T N Manjunatha s/o T C Nanjappa	1953	44/*/3	0.1
34	T P Krishnegowda s/o Puttegowda	1954	39/*/2	0.51
35			56/*/*	0.28
36	T Shivashenkarappa s/o Timmegowda	1955	59/*/1	0.19
37	T S Nagaraju s/o Sobbegowda	1956	49/*/2	0.39
38	T S ,Mahesh s/o Sannabeeregowda	1957	52/*/1	0.16
39	T S Shivegowda s/o Sannatammegowda	1958	47/*/3	0.2
40	T Puttaswami s/o Timmegowda	1959	49/*/5	0.39
41			39/*/1	0.32
42			39/*/3	0.09
43	T Puttaswai s/o B T Timmegowda	1960	38/*/3	0.4
44			39/*/1	0.32
45			39/*/3	0.08

46	T Madhu s/o B T Timmegowda	1961	38/*/4	0.4
47			36/*/*	0.02
48			37/*/3	0.09
49			41/*/3	0.05
50			43/*/2	0.04
51			55/*/*	0.02
165	T Rangaswami s/o Hanumanthegowda	1962	25/*/1	0.38
53			36/*/*	0.02
54			38/*/1B	0.44
55			37/*/3	0.09
56			41/*/3	0.04
57			43/*/2	0.04
58	T H Appajigowda s/o Hanumanthegowda	1963	55/*/*	0.02
59			36/*/*	0.02
60			55/*/*	0.02
61			43/*/2	0.04
52			41/*/3	0.05
62			37/*/3	0.09
63	T H Basavaraju s/o Hanumanthegowda	1964	38/*/1B	0.44
64			55/*/*	0.02
65			43/*/2	0.04
66			41/*/3	0.05
67			36/*/*	0.02
68			37/*/3	0.09
166	T H Somashekara s/o Hanumanthegowda	1965	25/*/1	0.38
69			41/*/5	0.11
70			43/*/1	0.61
71			53/*/*	0.08
72			44/*/5	0.4
73	Timmegowda s/o Timmegowda	1966	59/*/5	0.5
74			49/*/3	0.24
75	Timmegowda s/o Huligowda	1967	39/*/2	0.5
76	Thotesha s/o Krishnegowda	1968	41/*/6	0.21
77	Dinesha s/o Chaluvegowda	1969	37/*/1	0.13
78	Devaraja s/o Venkatesha	1970	56/*/*	0.08

79	Dyavegowda	1971	48*/2	0.32
80			52*/1	0.04
81	Danayaya s/o Beeregowda	1972	45*/1	0.64
82			38*/2	0.85
83	Nanjamma w/o Dasegowda	1973	38*/2	0.15
84	Nanjamma w/o Malleshappa	1974	51*/*	0.8
85			50*/1	0.16
86			46*/*	0.18
87	Nanjaiah s/o Basavaiah	1975	64*/*	0.3
88			41*/7	0.19
89	Nandisha s/o Ganesha	1976	43*/7	0.18
90			52*/4	0.41
91			52*/2	0.03
92	Nataraju T S s/o Siddegowda	1977	45*/2	0.16
93			41*/4	0.09
94	Ningamma w/o T S Ninjamma	1978	51*/*	0.4
95	Padhmaraju s/o Thimmegowda	1979	56*/*	0.2
96	Parvathamma w/o Havalaiiah	1980	37*/1	0.4
97			58*/3	0.69
98	Palakshi s/o Krishnaraju	1981	58*/1	0.79
99	Puttamadaiah s/o Rangaiah	1982	48*/3	0.08
100			47*/1	0.63
101	Puttamma w/o Nagaraju	1983	39*/1	0.46
102	Puttaraiah	1984	37*/2	0.3
103	Puttaswamigowda s/o Nanjegowda	1985	45*/1	0.64
104			41*/1	0.42
105			63*/*	0.53
106	Puttaswamigowda s/o Rangegowda	1986	37*/1	0.27
107	Puttegowda s/o Channagirigowda	1987	56*/*	0.56
108	Pornima w/o Danajaya	1988	56*/*	0.55
109			50*/3	0.15
110			46*/*	0.18
111	Basavaiah s/o Basavaiah	1989	64*/*	0.3
112			39*/3	0.17
113			38*/6	0.4

114			39/*/4	0.42
115	B T Rangegowda s/o Basavegowda	1990	39/*/5	0.17
116	Marigowda s/o Chikkegowda	1991	36/*/*	0.58
117			50/*/2	0.16
118			46/*/*	0.19
119	Mallaiah s/o Basavaiah	1992	64/*/*	0.3
120			43/*/1	0.11
121			57/*/*	0.12
122	Mallikarjuna s/o Sannatammegowda	1993	59/*/1	0.2
123	Malaiah s/o Havlaiah	1994	37/*/6	0.36
124	Malamma s/o Sannappa	1995	51/*/*	0.8
125	Mohankumar s/o Sannappa	1996	58/*/2	1.19
126			38/*/1B	0.7
127	Yoshadamma w/o Ganesha	1997	37/*/4	0.36
128	Rangaswami s/o Gangashetty	1998	56/*/*	0.48
129	Rangaswami s/o Doddabasavaiah	1999	56/*/*	0.75
130			59/*/1	0.19
131			41/*/4	0.05
132	Ramachandra s/o Chikkegowda	2000	56/*/*	0.28
133			39/*/1	0.8
134	Lakkegowda s/o Beeregowda	2001	38/*/2	2.2
135	lakkegowda s/o Huligowda	2002	49/*/3	0.24
136	Veerabhadhraswami s/o Puttappa	2003	51/*/*	1.06
137	Shankarappa s/o Basavegowda	2004	41/*/1	0.21
138			48/*/1	0.25
139	Shankraiah s/o Puttabairaiiah	2005	48/*/3	0.07
140	Shankaregowda s/o Bairegowda	2006	56/*/*	0.6
141	Shivanna s/o Gangashetty	2007	56/*/*	0.15
142	Shivanna s/o Dyavashetty	2008	56/*/*	0.31
143			48/*/1	0.26
144	Shivaiah s/o Puttabairaiiah	2009	48/*/3	0.08
145	Shivarudhraiah s/o Mariyaiah	2010	48/*/2	0.9
146	Shreenivasha s/o T J Marigowda	2011	54/*/*	1.21
147	Shreenivasha s/o Basavachari	2012	56/*/*	0.4
148	Sannatammegowda s/o Chinnegowda	2013	41/*/4	0.05

149	Shavithramma w/o Sannaningegowda	2014	37/*/5	0.13
150	Siddamma w/o Thimmegowda	2015	42/*/*	1.45
151	Siddegowda s/o Ajjegowda	2016	52/*/3	0.05
152			37/*/1	0.27
153	Sobbegowda s/o Sannegowda	2017	41/*/2	0.73
154			43/*/5	0.06
155	Shoshila s/o Parushothamma	2018	59/*/4	0.12
156	Somegowda s/o Lakkegowda	2019	39/*/2	0.5
157	Halappa s/o Lakkegowda	2020	49/*/1	0.34
158			41/*/4	0.04
159			59/*/1	0.19
160	H Venkatesha s/o Hanumegowda	2021	56/*/*	0.28
161	Honnamma s/o Tammannagowda	2022	47/*/2	0.8
162	T R Shankarappa S/o Late Rangegowda	2023	28/*/*	2.68
163			25/*/2	0.29
164	Umadevi W/o Late Sannabiregowda	2024	25/*/3	0.1
167	Revanna S/o Late Biregoeda	2025	25/*/2	0.76
168	Sannaboregowda S/o Mopanigowda	2026	3/*/*	1.00
169	T C Mallesh S/o Late Chowdaiah	2027	3/*/*	0.25

4. Net Planning and Project activities

It is for all reaches (upper, middle and lower) and also for Private, Common and drainage line areas

[Chapter - IV] 4.1 ,4.1A Baseline Data - Village wise Survey Numbers & Farmer wise Survey Numbers
Idalakavalu Village

SI No	Name of Farmer	Farmer Code	Survey No	Area (Ha)
1	ANNAIAH S/O JUNJIAIAH	2028	2/*/B94	1.69
2	APPANNAGOWDA S/O MARIGOWDA	2029	370/*/*	2.08
3			327/*/B253	0.26
4			336/*/B254	0.28
5			315/*/B233	0.26
6	ANANDA S/O THAMMEGOWDA	2030	328/*/B211	0.27
7	ANANDA S/O BASAVARAJAPPA	2031	373/*/B84	2.24
8	ASHA W/O CHANDREGOWDA	2032	2/*/*	0.9
9	ERANAIIKA S/O ERANAIIKA	2033	303/*/B237	0.97
10			336/*/B254	0.27
11			327/*/B253	0.27
12			315/*/B233	0.25
13	EREGOWDA S/O THAMMEGOWDA	2034	328/*/B211	0.28
14	UGREGOWDA S/O KADAREGOWDA	2035	310/*/B218	0.84
15	M S MADHU S/O SANNATHAMMEGOWDA	2036	2/*/B107	1.4
16			286/*/B432P	0.62
17			358/*/P2B32	0.05
18	M D PALAKSHA S/O M K DODDANANJEGOWDA	2037	359/*/327	0.05
19			358/*/P2B32	0.05
20	M D RANGASWAMY S/O M K DODDANANJEGOWDA	2038	359/*/327	0.05
21			340/*/*	0.5

22	M B KANTHARAJU S/O BHADREGOWDA	2039	339/*/*	0.3
23	M B JAGADISH S/O BHADREGOWDA	2040	340/*/*	0.92
24	S P LEELAVATHI W/O JAYANNA URUF JAYAPPA	2041	304*/B244	0.31
25	S K KENGEOWDA S/O SANNAKAATEGOWDA	2042	372*/B83	1.03
26	S K HONNEGOWDA S/O KARIGOWDA	2043	365/*/*	2.48
27			371/*/*	0.9
28	S P KATEGOWDA S/O PUTTALINGEGOWDA	2044	2*/B 371	1.05
29	S P HEMARAJU S/O PUTTALINGEGOWDA	2045	2*/B 371	1.05
30	S P BASAVARAJU	2046	368/*/*	2.3
31	S P BASAVARAJU S/O PALAKSHAMMA	2047	2*/B96	1.1
32	ODEGOWDA S/O PUTTALINGEGOWDA	2048	410/*/*	0.65
33	KANCHIGANAIIKA S/O KARINAIIKA	2049	320*/P3B23	0.56
34	KARINAIIKA S/O VARADANAIIKA	2050	339*/B255	0.14
35	KARIYAPPAGOWDA S/O MALEGOWDA S/O DODDEGOWDA	2051	297*/B297	1.53
36			358*/P1B32	0.29
37			359*/P2B32	0.29
38	KARIYAMMA W/O SHIVANANJEGOWDA	2052	2*/B104	0.5
39			306*/P1B25	0.28
40	KARIGOWDA S/O KARIGOWDA	2053	281*/B430	1.61
41	KARIGOWDA S/O KATEGOWDA	2054	324*/P1B25	0.57
42			321*/P2B24	0.21
43			323*/P1B24	0.07
44			307*/1	0.18
45	KARIGOWDA S/O KOLLIGOWDA	2055	324*/P1B25	0.14
46			304*/B244	0.65
47			294*/P1B24	1.22
48	KARIGOWDA S/O HUCHEGOWDA	2056	321*/P1B24	0.42
49	KARINAIIKA S/O KENCHANAIIKA	2057	292*/B292	1.57
50			321*/P2B24	0.64

51			323/*/P1B24	0.28
52	KAVITHA W/O KARIGOWDA	2058	324/*/P1B25	0.56
53			291/*/B205	0.31
54			294/*/P1B24	0.02
55	KANEGOWDA S/O DURGEGOWDA	2059	322/*/P3B24	0.08
56	KALAMMA W/O MOGANNANAIIKA	2060	2/*/B100	1.55
57	KALEGOWDA S/O KARIGOWDA	2061	323/*/P1B24	0.28
58	KALEGOWDA S/O RANGEGOWDA	2062	2/*/B89	1.96
59			294/*/P1B24	0.02
60			322/*/P3B24	0.09
61	KUMAREGOWDA S/O DURGEGOWDA	2063	291/*/B205	0.31
62			346/*/B258	0.42
63			303/*/B237	0.4
64			308/*/B238	0.42
65	KUMARANAIIKA S/O KARINAIIKA	2064	302/*/B207	0.4
66	KRISHNANAIIKA S/O KARINAIIKA	2065	320/*/P1B23	0.14
67			286/*/B432P	0.26
68			322/*/P1B24	0.08
69			318/*/P3B21	0.08
70	KRISHNEGOWDA S/O KARIGOWDA	2066	294/*/P1B24	0.02
71	KRISHNEGOWDA S/O GOPALEGOWDA	2067	356/*/B265	0.42
72	KRISHNEGOWDA S/O DODDEGOWDA	2068	351/*/*	0.69
73	K R BASAVEGOWDA S/O RAMEGOWDA	2069	2/*/B 114	1
74	K R SHIVEGOWDA S/O RAMEGOWDA	2070	2/*/B 108	1.68
75	K N SHANKARAPPA S/O NANJAPPA	2071	2/*/B 119	1
76	K P JAGADISH S/O PUTTASIDDAPPA	2072	2/*/*	1.4
77	KENCHANAIIKA S/O KARINAIIKA	2073	320/*/P1B23	0.15
78	KENCHANAIIKA S/O PUNDAGIRINAIIKA	2074	320/*/P2B23	0.56
79	KENCHEGOWDA S/O NINGEGOWDA	2075	305/*/B249	0.01
80	KENCHEGOWDA S/O HULIGOWDA	2076	284/*/B428P	0.42
81			318/*/P2B21	0.28
82	KODIGOWDA S/O NINGEGOWDA	2077	342/*/B224	0.44
83			348/*/B256	0.56
84	GANGAMMA S/O LATE CHANNABASAPPA	2078	343/*/B225	0.22

85	GAVIRANGEGOWDA S/O GOPALEGOWDA	2079	356*/B265	0.42
86			284*/B428P	1.13
87			428*/*	0.43
88			322*/P2B24	0.1
89			322*/P2B24	0.1
90			GIRIGOWDA S/O KARIGOWDA	2080
91	GIRISH S/O KARINAIKA	2081	345*/B259	0.79
92	GURUSWAMY S/O DODDEGOWDA	2082	351*/*	0.21
93	CHANDREGOWDA S/O NANJEGOWDA	2083	2*/*	1.76
94	CHANDREGOWDA S/O RANGEGOWDA	2084	344*/B260	1.69
95	CHANNABEEREGOWDA S/O GUDIBEEREGOWDA	2085	2*/B97	1.45
96			366*/*	0.24
97	CHIKKANAIKA S/O AJJIGANAIKA	2086	312*/B232	0.17
98			313*/B231	0.44
99			319*/B319	1.69
100	JAGANNATHAMMA W/O LATE RUDRAPPA	2087	343*/B225	0.17
101	JAVAGEGOWDA S/O DASEGOWDA	2088	317*/B219	0.56
102	JAYALAKSHMI W/O LATE BEERALINGEGOWDA	2089	282*/B433	0.62
103	JAVAREGOWDA S/O DASEGOWDA	2090	317*/B220	0.56
104			316*/B219	0.56
105			318*/P210/3	0.14
106			280*/B431	0.63
107			347*/B257	0.42
108	JAVAREGOWDA S/O NANJEGOWDA	2091	311*/B266	0.21
109			339*/B255	0.28
110			346*/B258	0.85
111			302*/B207	0.83
112			THIMMANAIKA S/O RANGANAIKA	2092
113			428*/*	0.42

114	THIMMEGOWDA S/O KARIGOWDA	2093	284*/B428	0.42
115	THIMMEGOWDA S/O RANGEGOWDA	2094	2*/B 117	1.2
116	DASANAICA S/O CHIKKANAIKA	2095	2*/*	0.7
117	DASANAICA S/O RANGANAIKA	2096	352*/B263	1.69
118			313*/B231	0.42
119	DODDANAICA S/O DYAVANAICA	2097	312*/B232	0.64
120	DODDAMALLAPPA S/O SHIVAIAH	2098	343*/B225	0.17
121			305*/B249	0.42
122			343*/B225	0.14
123			304*/B244	0.13
128	DODDAIAH S/O RUDRAPPA	2099	304*/B244	0.07
124			306*/P1B25	0.28
125	DODDEGOWDA S/O KARIGOWDA	2100	323*/P1B24	0.28
126	DODDEGOWDA S/O CHIKKEGOWDA	2101	334*/B222	1.58
127	DODDEGOWDA S/O LATE NINGEGOWDA	2102	305*/B249	0.42
129	DYAVEGOWDA S/O KARIGOWDA	2103	2*/B100	1.15
130	DRAKSHAYINI W/O LATE DEVARAJU	2104	425*/2P	1.2
131			348*/B256	0.56
132	DRAKSHAYINI W/O SHIVAPPA	2105	343*/B225	0.22
133	DHARMAPPA S/O RUDREGOWDA	2106	210*/B374P	1.4
134	DHARMEGOWDA S/O DYAVEGOWDA	2107	328*/B211	0.54
135	DHARMEGOWDA S/O LATE SHIVARUDREGOWDA	2108	306*/P1B25	0.28
136	NANJUNDEGOWDA S/O LAKSHMEGOWDA	2109	293*/B246	0.28
137	NANJUNDEGOWDA S/O LATE HULIGOWDA	2110	2*/B99	2.24
138	NANJEGOWDA S/O SANNACHIKKEGOWDA	2111	311*/B266	0.85
139	NAGANAICA S/O LATE DASANAICA	2112	2*/B106	1.4
140	NAGARATHNAMMA W/O MALLESHAPPA	2113	343*/B225	0.23
141	NINGEGOWDA S/O KALEGOWDA	2114	341*/B223	1.54
142	NINGEGOWDA S/O THIMMEGOWDA	2115	325*/B252	1.61
143	NINGEGOWDA S/O BEEREGOWDA	2116	305*/B249	0.42

144	NINGEGOWDA S/O MARILAKKEGOWDA	2117	342*/B224	0.15
145	NINGEGOWDA S/O MARIGOWDA	2118	288*/B247	1.62
146	NIRVANANAIIKA S/O KARINAIIKA	2119	320*/P1B23	0.14
147	PATTABHI S/O DYAVEGOWDA	2120	327*/B253	0.54
148	PAPANNA S/O LATE KALEGOWDA	2121	316*/B219	0.56
149	PARVATHAMMA W/O LATE VIRUPAKSHAPPA	2122	2*/B 120	1
150			2*/B 109	0.76
151	PUTTAMMA W/O KUMAREGOWDA	2123	355*/P1B33	0.27
152	PUTTAMMA W/O LATE DODDANAIIKA	2124	322*/P2B24	0.21
153	PUTTAMMA W/O SHIVEGOWDA	2125	2*/B 111	1.2
154	PUTTASIDDAPPA S/O NAJEGOWDA	2126	2*/B86	1.5
155	PUTTASWAMY S/O PURADAIIAH	2127	343*/B225	0.17
156	PUTTASWAMYGOWDA S/O DURGEGOWDA	2128	322*/P3B24	0.08
157			291*/B205	0.31
158	PUTTASWYGOWDA S/O DURGEGOWDA	2129	294*/P1B24	0.02
159	PUTTASWAMYGOWDA S/O MAHALINGEGOWDA	2130	355*/P1B33	0.29
160	PRAVEEN KUMAR S/O LATE MOGANNAGOWDA	2131	411*/*	1.04
161			304*/B244	0.07
166	BASAVARAJU S/O RUDRAPPA	2132	343*/B225	0.14
162	BASAVARAJU S/O MAHALIGEGOWDA	2133	355*/P1B33	0.26
163	BASAVARAJU S/O MOGANNAGOWDA	2134	2*/B 112	0.85
164			296*/2	0.2
165	BASAVARAJU S/O YAGATAIIAH	2135	289*/*	0.54
167	BASAVALINGAMMA S/O PUTTEGOWDA	2136	2*/B90	1
168			290*/B204	0.2
169	BASAVEGOWDA S/O DODDEGOWDA	2137	322*/P4B24	0.1
170			324*/P1B25	0.14
171			323*/P1B24	0.07
172	BEEREGOWDA S/O KOLLIGOWDA	2138	307*/1	0.22
173	BEEREGOWDA S/O LAKSHMEGOWDA	2139	293*/B246	0.28

174	BUDDEGOWDA S/O PUTTEGOWDA	2140	2/*/B96	1.8
175			358/*/P2B32	0.27
176	BHADREGOWDA S/O KALEGOWDA	2141	359/*/327	0.27
177			293/*/B246	0.84
178			295/*/P1B24	0.42
179			290/*/B204	0.2
180	BHADREGOWDA S/O DODDEGOWDA	2142	322/*/P4B24	0.1
181	BHAGYA W/O LATE CHANDREGOWDA	2143	355/*/P1B33	0.26
182	BHAGYAMMA W/O LATE BASAVARAJU	2144	309/*/B208	1.67
183	BHUVANESH GOWDA S/O NINGEGOWDA	2145	2/*/*	1.5
184	BHOOPEGOWDA S/O HANUMEGOWDA	2146	314/*/B230	1.43
185			347/*/B257	0.43
186	BYRAMMA S/O LATE NANJUNDEGOWDA	2147	311/*/B266	0.21
187	MANJANAIIKA S/O KANCHIGANAIIKA	2148	345/*/B259	0.75
188	MANJAPPA S/O ERABHADRANAIIKA	2149	304/*/B244	0.32
189			293/*/B246	0.28
190	MANJAMMA W/O LATE DODDEGOWDA	2150	340/*/B213	1.88
191	MANJULA W/O M D PALAKSHA	2151	286/*/B432P	0.62
192	MANJULA W/O VIRUPAKSHA	2152	355/*/P1B33	0.27
193	MANJULA W/O VIRUPAKSHAIIAH	2153	2/*/*	1.01
194	MANJEGOWDA S/O GOVINDEGOWDA	2154	287/*/B426	0.89
195	MANJEGOWDA S/O CHIKKEGOWDA	2155	282/*/B433	0.62
196	MANJEGOWDA S/O DODDAKALEGOWDA	2156	282/*/B433	0.62
197	MANJEGOWDA S/O BASAVEGOWDA	2157	295/*/P2B24	0.42
198			366/*/*	0.25
199	MARIGOWDA S/O GUDIBEEREGOWDA	2158	2/*/B97	1.45
200			307/*/2	0.41
201			323/*/P1B24	0.07
202			306/*/P1B25	0.28
203			324/*/P1B25	0.04
204	MARIGOWDA S/O KOLLIGOWDA	2159	307/*/1	0.18
205			342/*/B224	0.44
206	MARILAKKEGOWDA S/O NINGEGOWDA	2160	318/*/P2B21	0.28

207			296/*/1	0.84
208	MALLAMMA W/O YAGATAIAH	2161	289/*/*	0.84
209	MALLAIAH S/O PURADAIAH	2162	348*/B256	0.57
210			322*/P4B24	0.02
211			295*/P2B24	0.42
212	MALLESHGOWDA S/O DODDEGOWDA	2163	290*/B204	0.89
213	MALLESHAPPA S/O SHIVAIAH	2164	343*/B225	0.17
214			284*/B428	0.42
215	MAADALIGOWDA S/O KARIGOWDA	2165	428/*/*	0.42
216	MAALEGOWDA S/O DODDEGOWDA	2166	322*/P4B24	0.1
217			286*/B432P	0.24
218			294*/P1B24	0.02
219			322*/P1B24	0.08
220	MASTHIGOWDA S/O KARIGOWDA	2167	318*/P3B21	0.08
221			342*/B224	0.44
222	MURTHYGOWDA S/O SANNANINGEGOWDA	2168	318*/P2B21	0.29
223	MOGANNAGOWDA S/O CHIKKEGOWDA	2169	369/*/*	1.35
224	YASHODHARMMA W/O K N PUTTALINGEGOWDA	2170	2*/B 121	1.5
225	YOGISH S/O LATE MALLEGOWDA	2171	329*/B221	1.39
226	RANGANAIKA S/O KARINAIA	2172	339*/B255	1.13
227			302*/B207	0.4
228			308*/B238	0.4
229			335*/B212	1.87
230			339*/B255	0.14
231	RANGANAIKA S/O VARADANAIA	2173	346*/B258	0.42
232	RANGASWAMY S/O NANJEGOWDA	2174	210*/B374P	0.29
233		2175	2*/B93	1.69
234	RANGASWAMY S/O RANGEGOWDA	2176	2*/*	1.4
235	RANGASWAMY S/O LATE LAKSHMEGOWDA	2177	2*/B98	0.8
236	RANGEGOWDA S/O KADAREGOWDA	2178	301*/B217	0.82

237			286*/B432P	0.24
238			305*/B249	0.42
239			318*/P3B21	0.08
240			322*/P1B24	0.08
241	RANGEGOWDA S/O KARIGOWDA	2179	294*/P1B24	0.02
242			294*/P1B24	0.02
243			321*/P1B24	0.42
244			322*/P3B24	0.09
245			291*/B205	0.3
246	RANGEGOWDA S/O DURGEGOWDA	2180	351*/*	0.34
247			318*/P210/3	0.28
248			317*/B219	1.11
249			316*/B219	0.57
250	RANGEGOWDA S/O NANJEGOWDEA	2181	317*/B220	1.13
251	RAMESH S/O DYAVEGOWDA	2182	315*/B233	0.51
252	RAMESH S/O BASAVEGOWDA	2183	296*/3	0.26
253	RAMEGOWDA S/O CHIKKEGOWDA	2184	369*/*	1.35
254	RUDRAPPA S/O BASAVEGOWDA	2185	2*/B 118	1
255			294*/P1B24	0.02
256			322*/P3B24	0.08
257	RUDREGOWDA S/O DURGEGOWDA	2186	291*/B205	0.31
258			327*/B253	0.54
259	RUDREGOWDA S/O LATE MALLEGOWDA	2187	336*/B254	0.54
260			2*/B 429	1.69
261			306*/P1B25	0.29
262	LAKKEGOWDA S/O NINGEGOWDA	2188	323*/P1B24	0.14
263			2*/B104	0.45
264			358*/P1B32	0.28
265	LAKSHMAMMA W/O BHADREGOWDA	2189	359*/P2B32	0.28
266	LAKSHMEGOWDA S/O DODDEGOWDA	2190	351*/*	0.2
267	LAKSHMEGOWDA W S/O NINGEGOWDA	2191	323*/P1B24	0.15
268	LOLAKSHI W/O LATE MANJEGOWDA	2192	296*/4	0.26
269	VARADANAIIKA S/O KARINAIIKA	2193	320*/P1B23	0.14
270	VIRUPAKSHAIIAH S/O KARIYAIIAH	2194	2*/B 116	1.35

271	VEERABHADRAPPA S/O RAMEGOWDA	2195	2/*/B 115	1.68
272	VEERABADREGOWDA S/O RANGEGOWDA	2196	2/*/B102	1.6
273	VEDAVATHI W/O LATE GIDDEGOWDA	2197	2/*/B95	2.99
274	SHAMBULINGAPPA S/O MOGANNAGOWDA	2198	2/*/B 113	0.55
275	SHANTHAMMA W/O RANGASWAMY	2199	332/*/B226	0.91
276			286/*/B432P	0.26
277			322/*/P1B24	0.08
278			318/*/P3B21	0.09
279	SHANTHEGOWDA S/O KARIGOWDA	2200	294/*/P1B24	0.02
280	SHARADAMMA S/O RAMEGOWDA	2201	351/*/*	0.21
281			307/*/1	0.18
282			323/*/P1B24	0.07
283	SHARADAMMA W/O LATE RAMEGOWDA	2202	324/*/P1B25	0.14
284	SHIVANNA S/O BASAVEGOWDA	2203	366/*/*	1.2
285			358/*/P2B32	0.1
286			2/*/B104	0.45
287			358/*/P1B32	0.28
288			359/*/P2B32	0.28
289	SHIVANANJEGOWDA S/O KALEGOWDA	2204	359/*/327	0.1
290	SHIVEGOWDA S/O GOPALEGOWDA	2205	356/*/B265	0.42
291			347/*/B257	0.84
292	SHIVEGOWDA S/O NANJEGOWDA	2206	280/*/B431	1.06
293	SHIVEGOWDA S/O MALLEGOWDA	2207	301/*/B217	0.82
294	SHIVEGOWDA S/O LATE NARASIMHEGOWDA	2208	310/*/B218	0.84
295			286/*/B432P	0.24
296			322/*/P1B24	0.09
297			318/*/P3B21	0.09
298	SHEKREGOWDA S/O KARIGOWDA	2209	294/*/P1B24	0.02
299	SHEKAREGOWDA S/O KALEGOWDA	2210	311/*/B266	0.42
300	SHEKAR S/O LATE CHANNABEEREGOWDA	2211	366/*/*	0.57

301	SANNAKALEGOWDA S/O DODDEGOWDA	2212	282*/B433	0.62
302			358*/P2B32	0.1
303	SANNATHAMMEGOWDA S/O KALEGOWDA	2213	359*/327	0.1
304	SADASHIVA S/O LATE KUMARASWAMY	2214	2*/B 110	1.4
305	SAROJA W/O LATE CHANDREGOWDA	2215	356*/B265	0.42
306	SAROJAMMA W/O HIRIGOWDA	2216	307*/1	0.37
307			313*/B231	0.42
308	SIDDABASAVANAIIKA S/O DYAVANAIIKA	2217	312*/B232	0.64
309	SIDDABEEREGOWDA S/O NINGEGOWDA	2218	2*/*	1.5
310	SIDDEGOWDS S/O KALEGOWDA	2219	358*/P2B32	0.27
311			295*/P1B24	0.42
312			322*/P4B24	0.1
313	SIDDEGOWDA S/O DODDEGOWDA	2220	290*/B204	0.2
314			355*/P1B33	0.27
316	SIDDEGOWDA S/O MAHALINGEGOWDA	2221	315*/B233	0.51
315	SIDDEGOWDA S/O MALLEGOWDA	2222	328*/B211	0.54
317	SUVARNA W/O NAGARAJU	2223	343*/B225	0.06
318	SOMEGOWDA S/O DYAVEGOWDA	2224	336*/B254	0.54
319	HALLIBEERAMMA W/O LATE REVANNAGOWDA	2225	372*/B83	1.03
320			428*/*	0.42
321	HULIGOWDA S/O KARIGOWDA	2226	284*/B428	0.42
322			412*/*	1
323	HULLANNAGOWDA S/O BEEREGOWDA	2227	371*/*	1.2

4. Net Planning and Project activities

It is for all reaches (upper, middle and lower) and also for Private, Common and drainage line areas

**[Chapter - IV] 4.1 ,4.1A Baseline Data - Village wise Survey Numbers & Farmer wise Survey Numbers
Umadevihalli Village**

SI No	Name of Farmer	Farmer Code	Survey No	Area (Ha)
1	Huligowda s/o Timmegowda	2228	15/*/1	1.2
2			1/*/5	0.1
3	Erappa s/o Rudrashetty	2229	9/*/*	0.1
4	Y U Puppegowda s/o Mallegowda	2230	8/*/*	0.8
5			13/*/3	0.42
6	Shivarudhrappa s/o rudhrashetty	2231	32/*/2	1.02
7			36/*/*	1.51
8	Ningegowda s/o Siddegowda	2232	7/*/*	1.6
9	Gana mathu drava vasthu	2233	7/*/*	0.4
11	Y U Ravikumar s/o Hucchavirappa	2234	1/*/4	0.2
12			37/*/*	1.4
13	Basavaraju s/o Ningegowda	2235	7/*/*	1.6
14	Kamamma s/o Jayalingamma	2236	9/*/*	1.6
15	Buddisagara s/o Huligowda	2237	8/*/*	0.4
16	Eshwara s/o Nanjegowda	2238	26/*/2	0.47
17			11/*/4	0.17
18	Veerabhadragowda s/o Mallgowda	2239	11/*/7	0.18
19			11/*/8	0.05
20			11/*/8A	0.05
21	Rudragowda s/o Nanjundegowda	2240	11/*/3B	0.34
22			13/*/2	0.08
23	Veerabhadraswami s/o Puttappa	2241	9/*/*	0.6
24			13/*/1	0.56
25			13/*/2	1.1
26			11/*/12	0.03
27			11/*/13	0.06
28	Ningamma w/o Gurappa	2242	29/*/1	1.04
29			35/*/*	0.3
30			11/*/10	0.12
31			18/*/2	0.83

32			11/*2A	0.06
33			11/*2C	0.09
34	Deevaramma w/o Nanjudegowda	2243	1/*2	0.42
35	A S Anadh s/o Shivarudhrappa	2244	22/**	0.04
36			11/*12	0.1
37			13/*2	0.08
38	Y V Manjunatha s/o Veerappa	2245	16/*2	1.17
39	S C Puttaswamigowda s/o Channegowda	2246	17/*3	1.6
40			24/*3	0.7
41	S Santhegowda s/o Shiddelegowda	2247	24/*4	0.49
42	Ramachandra s/o Chikkegowda	2248	26/*3	0.4
43			33/*5	0.8
44	Shanthosha s/o Rudraswami	2249	14/*3	0.4
45	Chandrashekara T S S/O shannathimmegowda	2250	25/**	0.7
46			18/*5	0.2
47	Dinesha kumara s/o gudibeeregowda	2251	17/*6	0.36
48			18/*4	0.2
49	Kurunakara s/o gudubeeregowda	2252	17/*5	0.36
50	Devaraja Y U S/O Veereappa	2253	16/*1	0.97
51			17/*4	0.73
52	Dilip kumr S S S/O Shanthegowda	2254	18/*3	0.39
53	Madhushudan s/o puttegowda	2255	2/*5	0.8
54	Thotashetty s/o Huchappa	2256	27/*2	0.32
55	THotashetty s/o Bairashetty	2257	11/*14	0.2
57	Thotappashetty s/o Huchashetty	2258	11/*2B	0.14
58	Shivasankarappa s/o Ramalingappa	2259	11/*1A	0.2
59	Thotappashetty s/o Huchayashetty	2260	11/*3C	0.08
60	Paramashetty s/o Eranna	2261	24/*2	0.05
61			27/*1	0.52
62	Nangamma W/O Devaraju	2262	26/*4	0.55
63	Upparika s/o Beeranna	2263	34/*3	0.69
64	Prakasha s/o Puppegowda	2264	2/*6	0.8
65	Manjashetty s/o shidorappa	2265	23/*4	0.15
66	Santhappa s/o ningegowda	2266	2/*4	0.64

67			21/*/1	1
68	Sannathammegowda s/o Yalakigowda	2267	21/*/1A	1
69	Marigowda S C s/o Channegowda	2268	17/*/2	1.6
70			23/*/4	0.17
71	Umadevi s/o Sannabeeregowda	2269	23/*/2	0.1
72	Rudragowda s/o Eregowda	2270	15/*/1	0.8
73	Timmaiah s/o Dyavaiah	2271	28/*/*	0.42
74	T S Shivegowda s/o Sannathammregowda	2272	15/*/2	0.6
75			29/*/2	0.74
76			30/*/*	2.26
77			31/*/*	1.51
78			24/*/5	0.51
79			25/*/*	0.69
80	Rudregowda s/o basavegowda	2273	1/*/1	0.5
81	Latha w/o Shekharappa	2274	9/*/*	0.55
83			1/*/5	0.1
84	Ranjitha w/o Janakaraju	2275	1/*/6	0.35
85			25/*/*	0.57
86			33/*/1	0.5
87			34/*/1A	1
56			11/*/11	0.03
82			33/*/4	0.22
90	Shivashekarappa s/o Ramalinagappa	2276	14/*/4	0.55
88			3/*/2	0.8
89	Mohankumar B D s/o Darmapalaka	2277	3/*/3	0.8
91			14/*/5	0.48
92			33/*/3	0.8
93			33/*/2	0.22
94			25/*/*	0.69
95	Thotaraadhya s/o shivarudraiah bin Shivarudrappa	2278	24/*/1	0.05
96	Sangabasayya s/o Huchhaveerappa	2279	25/*/*	1.17
97			2/*/3	0.08
98			2/*/1	0.11
99			26/*/2	0.48

10	Puppegowda s/o Mallegowda	2280	23/*/4	0.05
100	Shivashenkarappa s/o Ramalingappa	2281	23/*/1	0.05
101	T Shivashenkara s/o late Thimmegowda	2282	26/*/1	0.4
102			32/*/2	0.51
103	Shenkarappa s/o Manjappa	2283	7/*/*	0.42
104			7/*/*	0.43
105	Janakaraju s/o Mamjappa	2284	32/*/2	0.09
106			32/*/2	1.02
107	Puttabasavashetty s/o Rudrasgetty	2285	9/*/*	0.75
108	Shivarudrappa s/o Rudrasgetty	2286	9/*/*	0.2
109			26/*/2	0.48
110			2/*/1	0.12
111	Sharadhamma w/o Eregowda	2287	2/*/3	0.08
112			2/*/3	0.07
113	Erashwara s/o Nanjegowda	2288	2/*/1	0.12
114	Lilithamma w/o Nanjegowda	2289	8/*/*	1
115	Shanthappa s/o Nangegowda	2290	2/*/1	0.12
116	Ravikumara s/o late Hucchaveerappa	2291	1/*/3	0.67
117			14/*/1	0.47
118	Revashiddappa s/o Hucchaveerappa	2292	9/*/*	0.4
119			32/*/2	1.02
120			4/*/4	0.85
121			34/*/5	0.33
122	Gopala s/o Bairegowda	2293	10/*/2	0.29
123			34/*/4	0.18
124			11/*/6	0.1
125			11/*/9	0.1
126	Jothithi w/o Gangadara	2294	11/*/3A	0.27
127	Sharoja w/o T G Marigowda	2295	21/*/2	0.6
128	Malleshappa s/o Rudraiah	2296	9/*/*	0.8
129	Erappa s/o	2297	6/*/*	0.7
130	Pushparaju s/o Y U Mallegowda	2298	4/*/3	0.46
131	T S Marigowda s/o Sannathimmegowda	2299	20/*/2	0.5
132			34/*/2	0.33

133			34/*/1B	0.18
134	Nagarathna s/o Rajanna		10/*/1	0.33
135			11/*/19	0.15
136			11/*/5	0.12
137		2300	11/*/18	0.13
138			4/*/1	0.2
139		4/*/2	0.66	
140	Huligowda s/o Eregowda	2301	11/*/17	0.12
141	Panchakshraiah s/o Hucchaveeraiah	2302	9/*/*	1.3
142	Kumaraswami s/o Thimmegowda	2303	11/*/12	0.13
143	Y U Basavaraju s/o Erappa	2304	8/*/*	0.4
144	Gangadarappa s/o Erappa	2305	8/*/*	0.4
145	Annappa s/o Erappa	2306	8/*/*	0.4
146			11/*/13	0.1
147			13/*/2	0.08
148			11/*/15	0.05
149	Deepu D s/o Darannappa	2307	11/*/16	0.11
150	B C Kumarachandh s/o B C chikkegowda	2308	13/*/*	0.25
151	H Venkatesh s/o Hunumegowda	2309	15/*/3	0.6
152	Kumaraswami s/o Erappa	2310	8/*/*	0.4
153	Ravikumar s/o Puppegowda	2311	2/*/2	1.22
154	Mogannagowda s/o Puttalingegowda	2312	9/*/*	1.6
155	Ramalingegowda s/o	2313	19/*/*	1.02
156	Puttabasavaiah s/o Rudhrashetty	2314	7/*/*	0.85
157	Kamala T T w/o Shanthosha	2315	12/*/2	0.36
158	Kamamma s/o Nanajappa	2316	9/*/*	1.2
159	Parameshvarappa N s/o Nanjegowda	2317	32/*/2	0.21
160	Puttegowda s/o Nanjegowda	2318	32/*/2	0.21
161	Shavithramma w/o Gurushanthappa	2319	32/*/1	0.4
162	Kamamma w/o Y U Manjunatha	2320	14/*/2	0.74
163	Shreenivasha s/o Muddegowda	2321	21/*/5	0.38
164			3/*/1	0.92
165			12/*/1	0.35
166	Bovanesha s/o Puttegowda	2322	4/*/5	0.49

167			21/*/3	0.39
168	T S Vijaya s/o Sannabeeregowda	2323	21/*/7	0.08
169			17/*/1	0.74
170	Mallegowda	2324	18/*/1	0.39
171			21/*/4	0.19
172	Basavaraju s/o karegowda	2325	21/*/6	0.13
173	Shavarudhrappa S/O Erappa	2326	9/*/*	1.6
174	Chandregowda s/o Kempaiah	2327	3/*/4	2.38
175			23/*/5	0.05
176	T S Hareesha s/o Shannabeeregowda	2328	23/*/3	0.05

4. Net Planning and Project activities

It is for all reaches (upper, middle and lower) and also for Private, Common and drainage line areas

[Chapter - IV] 4.1 ,4.1A Baseline Data - Village wise Survey Numbers & Farmer wise Survey Numbers

Gattadahalli Village

SI No	Name of Farmer	Farmer Code	Survey No	Area (Ha)
1	Annappa s/o Kenchaiah	2329	271/*/2	0.2
2	Annappa s/o Puttattamalappa	2330	119/*/*	0.4
3	Anathaiyah s/o Bairaiyah	2331	119/*/*	1.04
4	Annappa s/o Nanjaiah	2332	119/*/*	0.9
5	Abimanyo s/o Doddaiyah	2333	119/*/*	1.08
6	Anadakumara s/o Halagwgowda	2334	266/*/*	0.09
7	Anadadappa s/o Halagegowda	2335	318/*/*	0.4
8	Indramma w/o Nanjeshappa	2336	119/*/*	1.08
9	Ishamayil shab s/o Hushen shab	2337	340/*/*	0.4
10	Eramma w/o Mallegowda	2338	347/*/P29	0.7
11	I R Rajashekara s/o Rudhrappa	2339	119/*/*	1.57
12	M K Palaksha s/o late Veerabhadhregowda	2340	119/*/*	0.96
13	M E Chandregowda s/o Eregowda	2341	119/*/*	0.61
14	M E Rudregowda s/o Eregowda	2342	119/*/*	0.61
15	M E Virupaksha s/o Eregowda	2343	119/*/*	0.62
16	Somashekara s/o Marigowda	2344	277/*/*	1.66

17	S R Huliappa s/o Rajashekarappa	2345	190*/1	0.23
18			268*/1	0.06
19			267*/5	0.13
20	S N KUMARA RAO S/O NARAYANA RAO	2346	267*/2	0.03
21	S N SOMASHEKARA S/O NINGEGOWDA	2347	344*/*	1.36
22	S T Kattedgowda s/o Puttalingegowda	2348	193*/*	0.6
23	S N Mallikarjuna s/o S P Nagarajegowda	2349	280*/7	0.36
24	S R Rangegowda s/o Rangegowda	2350	276*/*	0.81
25	S R Puttaraju s/o Rudhregowda	2351	322*/2	0.6
26	S M Kantharaju s/o S V Malleshgowda	2352	273*/*	0.72
27	S M Yogesha s/o Marigowda	2353	317*/*	1.56
28	S S Manjashetty s/o Sannashetty	2354	344*/*	1.2
29			285*/2	2.34
30			284*/*	2
31	S S Ningegowda s/o Sannegowda	2355	270*/1	1.85
32	S S Siddegowda s/o Sannaniningegowda	2356	258*/*	0.38
33	S I Mansor s/o Ishamyil Shab	2357	343*/1	0.8
34	S K Karigowda s/o Kategowda	2358	281*/2	0.4
35	S J Shanthosha s/o Gangadara	2359	334*/2	0.9
36	S B Daraneshha s/o Basavegowda	2360	342*/1	1.55
37	S B Balachandra s/o Basavegowda	2361	321*/2	0.4
38			273*/*	0.85
39			274*/*	0.91
40	S V Malleshagowda s/o Veeregowda	2362	283*/*	1.41
41	S C Nagaraju s/o Channabeeregowda	2363	332*/2	0.33
42	S c Beeregowda s/o Channegowda	2364	270*/2	0.61
43			349*/*	0.7
44	Kamamma s/o Jayalingappa	2365	271*/2	0.2
45	Komal Raj s/o Chandregowda	2366	347*/*	0.9
46	Karigowda s/o Nanjegowda	2367	119*/*	1.2
47	Kariyamma w/o Marigowda	2368	347*/*	0.4
48			119*/*	0.2
49	Kariyamma w/o Puttaswamiayya	2369	119*/*	0.4
50			119*/*	0.3

51	Kariyaiah s/o Eraiah	2370	119/**	0.1
52	Karishetty s/o Ningashetty	2371	339*/1	0.35
53	Karigowda s/o Ningegowda	2372	286/**	0.83
54	Karunakshamma s/o Nanjunedappa	2373	281*/2	0.62
55	Kalleshappa s/o Eranaika	2374	347/**	0.32
56	Katimmadevara vana	2375	328/**	0.34
57	Kadegowda s/o Ningegowda	2376	286/**	0.4
58	Karthika S R s/o Ravikumra	2377	346*/3	1
59	Kamma w/o Chikkaiah	2378	119/**	0.4
60			332*/3	0.19
61	Kalashetty s/o Kalashetty	2379	347/**	0.5
62	Kumara s/o Ramaiah	2380	181*/1	0.39
63			119/**	0.4
64	Kumara s/o Kariyaiah	2381	119/**	0.4
65	Kumara s/o Siddegowda	2382	119/**	0.48
66	Kumaraswami s/o Shivarudhrappa	2383	348*/1	0.92
67	Krishnamurthy s/o Puttaiah	2384	119/**	0.4
68			119/**	0.52
69			119/**	0.2
70			119/**	0.2
71	Kenchaiah s/o Rangaiah	2385	119/**	0.4
72	Kempamma w/o Ningegowda	2386	347/**	0.2
73	Gangamma s/o Rangaika	2387	281*/1	0.47
74	Gangamma s/o Rudregowda	2388	119/**	0.72
75	Gangadara s/o late Basavegowda	2389	119/**	0.76
76	Gangadara s/o Veeralingegowda	2390	284/**	0.17
77	Girigowda s/o Kenchegowda	2391	347/**	0.61
78	Gurumallanaika s/o Basavanaika	2392	347/**	1.5
79	Gurumallappa s/o Basappa	2393	119/**	0.85
80	Gurumurthy s/o Puttashetty	2394	332*/4	0.2
81	Govindegowda s/o Beeregowda	2395	254/**	1.06
82	Gowamma w/o Gangadarappa	2396	347*/P1	0.95
83	Gowamma w/o Devojrira	2397	181*/2	0.97
84	Gowamma w/o Rajashekarappa	2398	279*/1	0.92

85			268*/1	0.26
86	Gowramma s/o Nagojirao	2399	267*/1	0.16
87	gowramma w/o Nirvanegowda	2400	347/**	0.3
88	Gowramma w/o Buvanasha	2401	271*/1	0.61
89	Gowramma w/o Shivashetty	2402	278/**	1.41
90	Chandramma w/o Krishnegowda	2403	119/**	0.22
91			267*/4	0.16
92			267*/6	0.16
93			268*/2	0.09
94	Chandrashekara S E s/o Erojirao	2404	268*/1	0.31
95	Chandregowda s/o Ajjegowda	2405	347/**	0.7
96	Chandregowda s/o Kanchegowa	2406	347/**	1.6
97	Chandregowda s/o Beeregowda	2407	347/**	1.55
98	Channegowda s/o Shankaregowda	2408	347*/P30	1.39
99	Chikkaiah s/o Eraiah	2409	119/**	0.4
100	Jayamma w/o Rudhraiah	2410	119/**	1.15
101	Jayamma w/o Shankarappa	2411	119/**	0.55
102	Jayamma w/o Veerabhadregowda	2412	347/**	0.55
103	Javaraiah s/o Eraiah	2413	119/**	0.5
104			347/**	1.6
105	Javaraiah s/o Sudugadaiah	2414	347/**	1.6
106	G S Shivakumara s/o Chandregowda	2415	347/**	1.71
107	J R Krishnamurthy s/o Ramana	2416	347/**	0.6
108	J S Puttaswami s/o T S Shivanna	2417	180*/1	0.15
109	J J Krishnamurthy s/o Javaraiah	2418	119/**	0.7
110	J D Shivaprakasha s/o Devarajaiah	2419	180*/2	0.3
111	J D Mallesha s/o Devarajaiah	2420	180*/1	0.31
112	J D Rudramurthy s/o Devarajaiah	2421	180*/1	0.31
113	Verendra s/o Devarajaiah	2422	180*/2	0.3
114	Tamanna s/o Doddathimmaiah	2423	119/**	0.32
115	Tamanna s/o Puttamalaiah	2424	119/**	0.4
116	Thimmaiah s/o Kenchaiah	2425	119/**	0.4
117	Thimaiah s/o Dyavaaih	2426	347*/P20	1.5
118	Thimmegowda s/o Kenvhogowda	2427	347/**	0.24

119	Thimmegowda s/o Rangegowda	2428	254/*/*	1.06
120	Thobegowda s/o Rudregowda	2429	119/*/*	1.92
121			268*/1	0.05
122			267*/3	0.02
123	Dadajirao s/o Manjojirao	2430	267*/7	0.13
124	Dinesha s/o Channabeeregowda	2431	329*/3	1.2
125	Dinesha s/o Huligowda	2432	347/*/*	0.3
126	Dothaiah s/o Kadaiah	2433	119/*/*	0.2
127	Devaraja s/o Rudregowda	2434	320*/1	0.95
128			119/*/*	0.64
129			119/*/*	0.1
130	Devaraju s/o Kariyaiah	2435	119/*/*	0.4
131	Devaraju s/o Basavegowda	2436	321*/3	0.25
132	Devaraju s/o Rangegowda	2437	347/*/*	0.94
133			253/*/*	1.57
134	Deeramma w/o Basavegowda	2438	327*/1	0.6
135	Deeramma w/o shivappanaika	2439	347*/P23	1.57
136	Doddairaiiah s/o Sannairaiiah	2440	119/*/*	0.4
137	Doddaiah s/o Huchaiah	2441	347/*/*	0.17
138	Doddiraiiah s/o Thimaiaha	2442	119/*/*	0.4
139	Doddiraiiah s/o Doddaiaha	2443	119/*/*	1.5
140	Doreswami s/o Puttamaiaha	2444	119/*/*	0.4
141	Dyavaiah s/o Dyavappa	2445	347*/P21	0.4
142	Dyavaiah s/o Timmiah	2446	119/*/*	1.57
143	Dyavaiah s/o Doddiah	2447	119/*/*	0.09
144	Dyavaiah s/o Dyavaiah	2448	347/*/*	0.8
145	Darmappa s/o Halagegowda	2449	318/*/*	0.4
146	Darmegowda s/o Halagegowda	2450	266/*/*	0.14
147	Nanjegowda s/oChannabereregowda	2451	333*/1	0.76
148	Najir Ahad s/o Hushen shab	2452	340/*/*	1.57
149	Nagarajuppa s/o Nanjegowda	2453	347/*/*	0.45
150	Nanjegowda s/o Malleshappa	2454	347*/P15	0.41
151	Najir Pasha s/o Eshamyil Shab	2455	346*/2	0.6
152	Ningamma w/o Javaraiah	2456	189*/1	0.75

153	Ningamma w/o Sannashetty	2457	339*/2	0.39
154	Paramesha s/o Ramaiah	2458	181*/1	0.4
155	Paramesha s/o Beeregowda	2459	286*/*	0.54
156	Parvathegowda s/o Kenchegowda	2460	347*/*	1.36
157	Pappegowda s/o Ningegowda	2461	322*/3	0.13
158	Parvathamma w/o Nagaraju	2462	119*/*	0.95
159	Parvathamma w/o Parvathegowda	2463	347*/*	0.64
160	Parvathamma w/o Mallikarjuna	2464	347*/*	1.55
161	Puttamma s/o Mallapa	2465	119*/*	1.55
162			119*/*	1.2
163	Puttamallaiah s/o Chikkaiah	2466	119*/*	0.6
164	Puttamma w/o Marihuligowda	2467	317*/*	0.4
165	Puttamegowda w/o Marigowda	2468	347*/*	0.24
166			271*/3	0.64
167	Puttalingegowda w/o Marigowda	2469	269*/2	0.86
168	Puttaswami w/o Javaraiah	2470	347*/*	1.6
169	Puttaswamigowda w/o Kangegowda	2471	276*/*	0.81
170	Puttegowda w/o Kenchegowda	2472	347*/*	0.25
171	Puttegowda w/o Kenchegowda	2473	347*/P2	1.22
172	Basavaiah s/o Kenchaiah	2474	271*/2	0.2
173			189*/2	0.3
174	Basavaraju s/o Ningaiah	2475	189*/5	0.2
175	Basavaraju s/o Shivarudrappa	2476	348*/2	0.92
176	Basavegowda s/o Kenchegowda	2477	347*/*	0.64
177			347*/P17	1.5
179	B S Mallesharao s/o B S Siddojirao	2478	347*/P18	1.45
178	B M Keshavanaika s/o Mallanaika	2479	347*/P19	1.55
180	B S Shojirao s/o B S Siddojirao	2480	347*/P16	1.5
181	B T Raju s/o Thimmaiah	2481	347*/*	1.5
182	B Vedhamurthy s/o Basavegowda	2482	321*/1	0.3
183			269*/1	0.76
184	Beeregowda s/o Sannegowda	2483	343*/2	0.63
185	Manjashetty s/o Sannashetty	2484	336*/1	0.37
186	Manjunatha s/o Kadaranaika	2485	347*/*	0.24

187	Manjunatha s/o Kalashetty	2486	332/*/3	0.2
188	Manjunatha s/o Rangaiah	2487	189/*/1	0.6
189	Manjula s/o Basavalingapp	2488	347/*/*	1
190	Manjula s/o Hanumanthappa	2489	119/*/*	0.6
191	Madhushodan J s/o Siddegowda	2490	280/*/1	0.42
192	Marigaiah s/o Kenchaiah	2491	271/*/2	0.2
193			280/*/3	0.41
194			280/*/4	0.2
195	Marigowda s/o Karigowda	2492	280/*/5	0.72
196	Marigowda s/o Gudibeeregowda	2493	326/*/*	2.15
197	Mallamma w/o Renukappa	2494	347/*/*	0.8
198	Mallamma w/o Muddashetty	2495	279/*/4	0.52
199	Mallamma w/o Siddaiah	2496	347/*/*	1.55
200	Malikarjuna s/o Halappa	2497	322/*/3	0.74
201	Malleshgowda s/o Channabeeregowda	2498	333/*/2	1.12
202	Malleshgowda s/o Halagegowda	2499	266/*/*	0.09
203	Malleshappa s/o Ajjegowad	2500	119/*/*	0.72
204			320/*/2	0.4
205	Malleshppa s/o Rudregowda	2501	320/*/4	0.55
206	Malleshpppa s/o Halagegowda	2502	318/*/*	0.4
207	Mahesha s/o Doddiraiah	2503	119/*/*	0.8
208	Malamma w/o Karishetty	2504	336/*/4	0.8
209	Maalamma w/o Karishetty	2505	332/*/4	0.4
210	Meenakshi s/o Rangashetty	2506	347/*/*	1.6
211	Murolidara S R S/O Ravikumar	2507	346/*/1	1
212	Mudlashetty s/o Hunumashetty	2508	347/*/*	0.2
213	Mohan s/o Eregowda	2509	329/*/1	0.6
214	Ranganaika s/o Ramanaika	2510	347/*/*	0.36
215			119/*/*	1.2
216	Rangamma w/o Thimmaiah	2511	119/*/*	1.1
217	Rangaiah s/o Doddaiiah	2512	347/*/*	1.55
218	Rangaiah s/o Rangaiah	2513	119/*/*	0.6
219	Ramaswami s/o Rangaiah	2514	119/*/*	1.35
220			322/*/3	0.13

221	Rangegowda s/o Ningegowda	2515	286/**/*	0.4
222	Rathnamma s/o Shivalingegowda	2516	119/**/*	0.5
223	Ravi J K s/o Karigowda	2517	347/**/*	0.27
224	Rajaiah s/o Kariyaiah	2518	119/**/*	0.16
225	Rajashetty s/o Rajappa	2519	329/**/2	0.22
226	Rajashetty s/o Bairashetty	2520	340/**/*	0.8
227	Rajashetty s/o Sannashiddashetty	2521	329/**/2	0.22
228	Rajacahri s/o Kempachari	2522	347/**/*	1.55
229	Rajegowda s/o Masthigowda	2523	343/**/3	0.6
230	Radha w/o Gangadara	2524	347/**/*	0.36
231	Ramachandra s/o Doddaiah	2525	347/**/*	1.55
232	Ramachandra s/o Ningaiah	2526	189/**/3	0.3
233	Ramachandtraiah s/o Ningaiah	2527	189/**/4	0.2
234	Ramaiah s/o Dyavaiah	2528	181/**/1	0.8
235	Ramashetty s/o Nanjasahetty	2529	347/**/*	1.6
236	Rudrappa s/o nAgegowda	2530	119/**/*	0.95
237	Rudramurthy s/o Bairaiah	2531	119/**/*	0.5
238	Rudragowda s/o Eragowda	2532	323/**/*	1.83
239	Rudregowda s/o Mallegowda	2533	279/**/2	0.52
240	Rudregowda s/o Halagegowda	2534	322/**/1	0.75
241	Rudregowda s/o Huligowda	2535	285/**/1	0.2
242	Rudresha s/o Puttamallaiah	2536	119/**/*	0.65
243	Revaiah s/o Kadaiah	2537	119/**/*	0.1
244	Lakshmma s/o Kenchegowda	2538	347/**/*	1.5
245	Lakshmma s/o Doddaiah	2539	119/**/*	0.23
246	Lakshmegowda s/o Doddegowda	2540	119/**/*	0.22
247	Lalithamma w/o Rajaiah	2541	119/**/*	1.2
248	Lalithamma w/o Basavarajaiah	2542	119/**/*	0.4
249	Loksha s/o Ramaiah	2543	181/**/1	0.39
250	Lokeshashetty s/o Nanshetty	2544	347/**/*	1.6
251			318/**/*	0.37
253	Lokeshgowda s/o Halagegowda	2545	266/**/*	0.09
252	Loksha s/o Halegegowada	2546	318/**/*	0.4
254			349/**/*	0.69

280	Lolakshi w/o harisha kumar	2547	347/**	0.74
255	Vashantha s/o Moganashetty	2548	347/**/P14	1.57
256			261/**	0.26
257	Vashumathi w/o Kumaraswami	2549	260/**/1	0.43
258	Vijayakumar s/o Kenchaiah	2550	347/**	1.6
259	Veerabhadrappe s/o Veeralingagowda	2551	272/**	1.13
260	Shanivaraiah s/o Kenchaiah	2552	271/**/2	0.19
261	Shishidara s/o Basavegowda	2553	190/**/2	1.45
262	Shantha w/o Rangegowda	2554	347/**	0.32
263	Shanthe Gowda s/o Basavegowda	2555	119/**	1.14
264			349/**	0.69
270	Sharadamma s/o omkarappa	2556	119/**	0.6
265	Sharadamma s/o Marihuligowda	2557	317/**	0.4
266	Sharadamma s/o Kariyaiah	2558	119/**	0.62
267	Sharadamma s/o Chikkaiah	2559	119/**	0.2
268	Sharadamma s/o Basavalingaiah	2560	347/**	0.55
269	Sharadamma s/o Rmeggowda	2561	119/**	0.66
271	Shivanaika s/o Mallanaik	2562	347/**	1.55
272	Shivamma s/o Honnaiah	2563	189/**/1	0.6
273	Shivalingashetty s/o Marulaiah	2564	347/**	0.8
274	Shivashenkara s/o Halagegowda	2565	266/**	0.09
275	Shivashankrappa s/o Halagegowda	2566	318/**	0.4
276	Shivaswami s/o Siddegowda	2567	327/**/2	0.8
277	Shekara s/o Eracahr	2568	119/**	1.57
278	Shekara s/o Ramaiah	2569	181/**/1	0.39
279	shamachar s/o Nanjachar	2570	119/**	1.55
281	Shanjida bhanu w/o haidar sharip	2571	343/**/4	0.4
282	Sannathimmegowda	2572	324/**	2.28
283			332/**/1	0.35
284	Sannaningashetty s/o KaLashetty	2573	334/**/3	0.8
285			330/**/2	0.08
286	Sammaningegowda	2574	331/**/1	0.12
287	Sanniraiah s/o Kariyaiah	2575	119/**	0.4
288	Sannegowda s/o Karigowda	2576	340/**	0.07

289	Sannegowda s/o Ningegowda	2577	195/*/*	1.77
290	Sathyabama w/o Shondara	2578	347/*/*	1.57
291	Sharojamma s/o Mallaiah	2579	119/*/*	0.6
292	Shavithramma s/o Rajegowda	2580	119/*/*	1.09
293	Siddamma w/o Doddaiiah	2581	347/*/*	1.55
294	Siddamma w/o Somashekara	2582	180*/1	0.31
295	Siddaiiah s/o Hirigaiah	2583	347*/P25	1.57
296	Siddashetty s/o Keshavamurthy	2584	336*/2	0.49
297	Siddashetty s/o Keshavashetty	2585	331*/2	0.19
298			330*/1	0.16
299	Siddashetty s/o Marijogishetty	2586	336*/3	0.48
300	Siddashetty s/o Sannashetty	2587	332*/3	0.2
301	Siddegowda s/o Channabeeregowda	2588	191/*/*	2.8
302	Siddegowda s/o Lakkegowda	2589	334*/1	0.81
303	Sundramma w/o M N Thammappa	2590	347/*/*	1.55
304	Suresha s/o Ramanna	2591	347/*/*	1.4
305	Shoshilamma s/o Hulumanthegowda	2592	347/*/*	0.8
306	Somashekara s/o Eranaiaka	2593	347/*/*	0.24
307	Swami s/o Kutiyaih	2594	347/*/*	0.56
308	Hulumanthegowda s/o THIMMEGOWDA	2595	347/*/*	0.4
309	Harisha s/o Puttashetty	2596	332*/4	0.2
310	Harish kumar s/o kallachar	2597	279*/3	0.37
311			347*/P24	0.4
312	Halappa s/o Nanjegowda	2598	320*/3	0.74
313	Hirendrachar s/o late parameshswachar	2599	347/*/*	1.55
314			119/*/*	1.57
315	huchamma w/o mallesha	2600	119/*/*	1.57
316	Huchaiah s/o Doddaiiah	2601	347/*/*	1.55
317	Hucchegowda s/o Karigowda	2602	341/*/*	2.54
318	Huliyappa s/o Nanjappa	2603	119/*/*	0.55
319	Huliyaiiah s/o Kenchaih	2604	271*/2	0.19
320	Huliyaiiah s/o sannairaiiah	2605	119/*/*	1.32
321	H L Parameshvarachar s/o H R Lingachar	2606	119/*/*	1.5
322	Hemavathi s/o Channegowda	2607	345*/1	2

323	Honnashetty s/o Doddamarishetty	2608	347/*/*	1.55
324	Horigowda s/o Eregowda	2609	347/*/*	1.5

4. Net Planning and Project activities

It is for all reaches (upper, middle and lower) and also for Private, Common and drainage line areas

[Chapter - IV] 4.1 ,4.1A Baseline Data - Village wise Survey Numbers & Farmer wise Survey Numbers

Sanenahalli Village

Sl No	Name of Farmer	Farmer Code	Survey No	Area (Ha)
1	S N Hemaraj s/o Nanjegowda	2610	122/*/6	0.28
2			130/*/2	0.5
3	Dakshayani s/o Sannegowda	2611	35/*/4	0.36
4	Sri Shamanna s/o Rudhrappa	2612	58/*/3	0.24
5			61/*/3	0.11
6			61/*/5	0.27
7	S R Lakshmisha s/o Rudhrappa	2613	61/*/2	0.35
8			58/*/5	0.24
9	Sri Nagaraju s/o Rudrappa	2614	58/*/4	0.25
10			61/*/4	0.37
11	Annappa s/o Kenchaiah	2615	146/*/*	0.64
12	Appashetty s/o Ningashetty	2616	158/*/1	0.36
13	Anatharaju S N s/o Ningabeeregowda	2617	164/*/5B	0.32
14	Annappagowda s/o Muddigowda	2618	19/*/*	0.34
15			11/*/1	0.48
16			162/*/6	0.23
17			47/*/6	0.21

18	Annappagowda s/o Muddigowda	2619	11/*/3	0.49
19	Ashok s/o Doddaveerashetty	2620	63/*/2	0.76
20			33/*/3	0.12
21	Adarsha S B s/o Boddegowda	2621	67/*/2	0.49
22	Anadakumra s/o Halagegowda	2622	125/*/3	0.02
23			46/*/1	0.27
24			46/*/5	0.61
25	Indranamma w/o Sannegowda	2623	163/*/7	0.9
26			61/*/1	1.05
27	Erappa s/o Puradaiah	2624	38/*/1	0.03
28	Eramma w/o Rajashekarappa	2625	123/*/2	0.2
29	Eshavara s/o Nanjashetty	2626	64/*/3	0.09
30			51/*/1	0.39
31			38/*/1	0.2
32	Eshawarappa s/o Virabhadhregowda	2627	45/*/1	0.47
33	Eshavarashetty s/o Gangashetty	2628	71/*/7	0.53
34	M R Basappa s/o Rudraiah	2629	64/*/2	0.07
35	M R Jayappa s/o Rudraiah	2630	64/*/1	0.25
36			120/*/1	0.67
37	N Suresha s/o Late Nagarajegowda	2631	159/*/13	0.1
38	S N Krishnegowda s/o Ningegowda	2632	76/*/11	0.31
39	S C Sannegowda s/o Channabeeregowda	2633	66/*/3	0.33
40			57/*/2	0.34
461	Yogesha s/o R N Rudhrashetty	2634	57/*/7	0.11
41	S M Shidara s/o Madhappashetty	2635	71/*/6	0.54
42	S S Dilipkumar s/o Shanthegowda	2636	73/*/1	0.4
43	S S Siddegowda s/o Sannaningegowda	2637	25/*/6	0.39
44			127/*/5	0.18
45	S K Karigowda s/o Late Kategowda	2638	33/*/10	0.2
49			66/*/4	0.42
50	S B Bovanesha s/o Late Beeregowda	2639	71/*/4	0.17
51			164/*/1	0.53
52			45/*/2D	0.2
53			45/*/2B	0.27

54			15/*/1	0.78
55	Mallegowda s/o Beeregowda	2640	45/*/3	0.88
56			20/*/*	0.8
57	S C Nagaraju s/o Late Channabeeregowda	2641	2/*/2	0.13
58	Krishna s/o Nagegowda	2642	36/*/1	0.26
59	M S Shathisha s/o Sannegowda	2643	164/*/16	0.21
60	S H Madhushodan s/o S R Huliappa	2644	123/*/1	0.19
61	S R Puliraju s/o Rudhregowda	2645	42/*/2	0.3
62	S M Kantharaju s/o S V Malleshagowda	2646	45/*/6	0.14
63	S M Chandregowda s/o Masthigowda	2647	24/*/1	1.1
64	S M Bovanesha s/o Mallegowda	2648	37/*/*	0.34
65	S M Yogesha s/o Marihuligowda	2649	125/*/3	0.15
66	S N Puttaswami s/o Ningegowda	2650	62/*/4	0.34
67	S N Nagaraju s/o Nanjundegowda	2651	147/*/*	0.4
68	S L Odegowda s/o Lakkejegowda	2652	24/*/7	0.29
69	S L Basavaraju s/o Lakkajegowda	2653	24/*/8	0.29
70	S L Mahanthesha s/o Lakkajegowda	2654	23/*/*	0.2
71	S S Manjashetty s/o Sannashetty	2655	36/*/5	0.16
72			38/*/5	0.21
73			35/*/8	0.06
74	S S Hemaraj s/o Sannaningegowda	2656	35/*/5	0.34
77	S K Kengegowda s/o Kambegowda	2657	70/*/2	0.29
78			66/*/1C	0.02
79	S K Channabeeregowda s/o Karigowda	2658	77/*/13	0.2
80	S K Channegowda s/o Karigowda	2659	66/*/1A	0.37
81	S K Nagaraju s/o Kumaraiah	2660	65/*/*	0.66
82			121/*/7	0.12
83			70/*/5	0.21
84			38/*/1	0.14
85	S K Beeregowda s/o Karigowda	2661	131/*/5	0.4
86			31/*/*	0.32
87	S K Manjunatha s/o Kalashetty	2662	27/*/1	0.65
88			66/*/1A	0.13
89			76/*/1C	0.13

90	S K Marigowda s/o Karigowda	2663	77/*/14	0.2
91			6/*/2	0.01
92			44/*/2	0.15
93			164/*/2B	0.04
94			164/*/5C	0.1
75			164/*/7C	0.44
76	S K Honnegowda s/o Karigowda	2664	164/*/7D	0.24
95	S D Honnegowda s/o Dasegowda	2665	42/*/2	0.4
96	S P Somegowda s/o Dasegowda	2666	59/*/1A	0.5
97	S P Erappa s/o Purandaiah	2667	58/*/1	0.54
98			24/*/2	1.32
99	S B Krishnegowda s/o Marigowda	2668	66/*/1C	0.26
100			64/*/1	0.25
101			64/*/3	0.09
102	S B Prakasha s/o M R Basappa	2669	64/*/2	0.07
103			2/*/3	0.17
104	S B Marigowda s/o Basavegowda	2670	25/*/1	0.87
105	S B Mallegowda s/o Beeregowda	2671	23/*/*	0.43
106			2/*/5	0.17
107	S B Siddesha s/o Basavegowda	2672	25/*/3	0.84
108	A C Chandregowda s/o Siddegowda	2673	159/*/8	0.02
109			66/*/7	0.33
110			46/*/4	0.2
111	S C Basavaraju s/o Channabeeregowda	2674	46/*/2	0.08
112	S C Marigowda s/o Channegowda	2675	73/*/5	0.13
113	S C Shivalingamma s/o	2676	41/*/3A	0.32
114			77/*/11	0.07
46			70/*/1	0.54
47			77/*/5	0.25
48	S B Appajigowda s/o Late Beeregowda	2677	121/*/6	0.11
115	S C Hulanna s/o Channabeeregowda	2678	66/*/6	0.33
116	S M Chandregowda s/o Masthigowda	2679	24/*/4	0.34
117	S S Ningegowda s/o Sannegowda	2680	47/*/4A	0.35
118	Odegowda s/o Puttalingegowda	2681	20/*/*	0.8

119			21/*/1	1.07
120	Kamala w/o Sannathammegowda	2682	19/*/*	0.5
121			75/*/1	0.1
122	Karibasavegowda s/o Sannagowda	2683	66/*/2	0.25
123			3/*/3	0.01
124	Kariyamma s/o Bairashetty	2684	21/*/4	0.37
125			158/*/1	0.36
130	Karishetty s/o Kalashetty	2685	3/*/2	0.01
126	Karigowda s/o Ningegowda	2686	164/*/9	0.19
127	Karigowda s/o Marigowda	2687	76/*/8	0.33
128	Karigowda s/o Mallegowda	2688	41/*/2G	0.03
129	Karibasavegowda s/o Channegowda	2689	131/*/3	0.54
131			146/*/*	0.65
132	Kalyanamma w/o Basavanaika	2690	159/*/9	0.02
133	Kantharaju S/o Late Kategowda	2691	39/*/4	0.03
134	Kattigowda s/o Kalegowda	2692	41/*/2E	0.02
135	Kategowda s/o Kengegowda	2693	5/*/*	0.05
136	Kattegowda s/o Kalluguthegowda	2694	33/*/1	0.45
137	Kattegowda s/o Sidlegowda	2695	42/*/5	0.14
138	Kalamma w/o Thimmaiah	2696	15/*/2	0.8
139			122/*/2	0.04
140	Kalamma w/o Late Basavegowda	2697	146/*/*	0.32
141	Kalashetty s/o Annappashetty	2698	27/*/8	0.09
142	Ku.Sharamma chiriyani chariyan	2699	164/*/15	0.17
143	Kumara s/o Karigowda	2700	20/*/*	0.8
144			130/*/2	0.5
145	Kumaraswami s/o Nanjegowda	2701	122/*/6	0.28
146	Kumara S B s/o Beerajegowda	2702	73/*/8	0.02
147	Kurubara Halappa	2703	157/*/1B	0.42
148			46/*/8	0.08
149	Krishnegowda s/o Channabeeregowda	2704	46/*/9	0.16
150	Krishnegowda s/o Ningegowda	2705	160/*/7	0.12
151	Kangegowda s/o kategowda	2706	42/*/6	0
152	Gangamma s/o Late Ranganayaka	2707	38/*/1	0.08

153			59/*/1B	0.15
154			74/*/*	1.24
155	Gangamma s/o Shekara	2708	67/*/4	0.4
156	Gangamma w/o Somegowda	2709	2/*/1	0.51
157			2/*/6	0.11
158			21/*/3	0.8
159	Gangadara s/o Basavegowda	2710	25/*/8	0.38
160	Gangadara s/o Kategowda	2711	73/*/3	0.26
161			125/*/2	0.12
162	Gangadarappa s/o Rudragowada	2712	43/*/1	0.3
163	Gapor shab s/o Fir sab	2713	145/*/*	1
164	Giddegowda s/o	2714	20/*/*	0.2
165	Gundibeeregowda s/o Channabeeregowda	2715	2/*/6	0.11
166			11/*/4	0.08
167			162/*/1	0.37
168			19/*/*	0.8
171			11/*/2	0.24
172	Gudibeeregowda s/o Ningegowda	2716	47/*/3	0.11
169			25/*/2	0.38
170	Godibeeregowda s/o Channabeeregowda	2717	35/*/2	0.28
173	Gudibeeregowda s/o Biregowda	2718	35/*/9	0.46
174			21/*/2	0.16
175	Gurumurthy s/o Puttashetty	2719	27/*/5	0.14
176	Gowramma s/o Kaglachari	2720	41/*/3B	0.03
177			127/*/2	0.23
178	Gowramma s/o Shivananjegowda	2721	127/*/6	0.74
179	Chandrakala w/o Devaraju	2722	123/*/3	0.2
180	Chandrappa s/o Siddaveerappa	2723	61/*/1	0.8
181			59/*/3	0.28
182			59/*/5	0.21
183	Chadhrashekara s/o Bairagowda	2724	60/*/1	0.3
187			42/*/10	0.18
188	Chandregowda s/o Govindegowda	2725	59/*/2B	0.22
189			122/*/1	0.04

190	Chandregowda s/o Puttaswamigowda	2726	36/*/6	0.08
185			56/*/3	0.35
186			56/*/1	0.26
191			34/*/3	0.14
192			20/*/*	0.26
193	Chandregowda s/o Beeregowda	2727	2/*/4	0.21
194			122/*/2	0.03
184	Chandregowda s/o Siddegowda	2728	75/*/6	0.03
195	Chandregowda s/o Channabeeregowda	2729	47/*/5	0.27
196	S K Channabeeregowda s/o Karigowda	2730	76/*/10	0.12
197	Channachari s/o Malachari	2731	125/*/4	0.91
198	Channegowda s/o Kategowda	2732	127/*/4	0.19
199	Channegowda s/o Kalegowda	2733	130/*/1	0.29
200	Channegowda s/o Beerajegowda	2734	41/*/4	0.05
201	Chikkaiah s/o Doddaiah	2735	20/*/*	0.2
202	Chikkegowda s/o Nanjegowda	2736	12/*/2	0.27
203			46/*/4	0.26
204			46/*/2	0.16
205	Jayamma w/o S C Sannegowda	2737	164/*/8	0.14
206			71/*/5	0.18
207			6/*/2	0.01
208	Jayalakshimi w/o S K Beeregowda	2738	77/*/4	0.24
209	Jayalakshimi w/o LateShivarudraiah	2739	65/*/*	0.66
210	J B Rangegowda s/o Bommegowda	2740	45/*/2C	0.06
211	G M Basavalingegowda s/o Mallegowda	2741	167/*/*	0.57
212			11/*/2	0.23
213			11/*/4	0.08
214	Tammannagowda s/o Ningegowda	2742	47/*/3	0.11
215	Taranatha s/o Sannegowda	2743	162/*/3	0.19
216	Timmaiah s/o Dasaiah	2744	15/*/3	0.08
217	Timmaiah s/o Chandaiah	2745	18/*/*	0.8
218	Thirumalaiah s/o Thimaiah	2746	15/*/3	0.11
219	Thongamma w/o Nagaraju	2747	42/*/4A	0.4
220	Tugamma w/o Late Nagaraju	2748	29/*/*	0.32

221			57/*/8	0.14
222	Thotappashetty s/o Rudrashetty	2749	57/*/9	0.09
223	Dasaiah s/o Timmaiah	2750	18/*/*	0.25
224	Dasaiah B H s/o Timmayan	2751	15/*/3	0.24
225	Deeviramma w/o Annappagowda	2752	159/*/2	0.14
226	Deeviramma s/o Timmegowda	2753	42/*/1	0.34
227	Deeviramma s/o Darmegowda	2754	157/*/1A1	0.5
228	Doddakariyaiah s/o Doddaiah	2755	20/*/*	0.2
229	Doddaiah s/o Doddaiah	2756	20/*/*	0.2
230	Danajaya H s/o Rudregowda	2757	45/*/3	0.01
231			50/*/2	0.09
232	Danajaya H s/o Late Rudregowda	2758	43/*/2	0.3
233	Danalakshmi S B w/o Dinesha L K	2759	13/*/3	0.4
234	Danusha S D s/o Daranedhra	2760	122/*/8	0.13
235			73/*/9	0.22
236			73/*/10	0.04
237	Daranedhra N s/o Sannaninggowda	2761	73/*/2	0.11
238	Darmegowda s/o Halegegowda	2762	125/*/3	0.02
239			15/*/3	0.12
240			16/*/2	0.39
241	Nanjundegowda s/o Thirumalaiah	2763	18/*/*	0.09
242	Nanjegowda s/o Kategowda	2764	127/*/4	0.2
243	Naveena w/o Ramesha	2765	68/*/1	0.81
244	Nagaraju s/o Sannaiah	2766	164/*/8	0.08
245			56/*/3	0.35
246			56/*/5	0.25
247			2/*/4	0.21
248	Nagarajegowda s/o Beeregowda	2767	34/*/4	0.14
250	Nagarajegowda s/o Mallegowda	2768	33/*/5	0.22
251	Nagarajegowda s/o Late Manjegowda	2769	76/*/2	0.31
252			20/*/*	0.2
253			51/*/4	0.13
254			52/*/1	0.14
249	Nagarajegowda s/o Siddegowda	2770	20/*/*	0.27

255	Nagesha s/o Shekaregowda	2771	122/*/3	0.06
256	Ningabeeregowda s/o Channegowda	2772	44/*/1	0.16
257	Ningamma w/o Ningegowda	2773	164/*/10	0.08
258			163/*/4	0.53
259			157/*/3	0.28
260	Ningamma w/o Eregowda	2774	35/*/7	0.4
261			25/*/7	0.38
262	Ningamma w/o Huligowda	2775	125/*/1	0.21
263	Ningashetty s/o Annappashetty	2776	27/*/7	0.08
264			18/*/*	0.18
265			27/*/4	0.48
266	Ningegowda s/o Ajjegowda	2778	162/*/2	0.16
267	Ningegowda s/o Channegowda	2779	3/*/1	0.03
268			77/*/7	0.18
269			76/*/1A	0.16
270			66/*/2	0.51
271	Ningegowda s/o Nanjegowda	2780	56/*/11	0.29
272			56/*/14	0.18
273			56/*/2	0.09
274	Ningegowda s/o Beeregowda	2781	163/*/6	0.36
275			164/*/11	0.06
276			164/*/12	0.08
277			163/*/11	0.26
278	Ningegowda s/o Sannegowda	2782	38/*/6	0.22
279			35/*/3	0.17
280	Ningegowda s/o Siddegowda	2783	122/*/2	0.03
281	P.Kanabeeregowda s/o Beerajegowda	2784	41/*/2I	0.43
282	Kattegowda s/o Kalluguthegowda	2785	42/*/8	0.14
283	Padhamma w/o Honnegowda	2786	66/*/1B	0.26
284	Parameshavaraiah s/o Siddalingaiah	2787	23/*/*	1.25
285			16/*/1	2.38
286			13/*/4	0.19
287			13/*/2	0.21
288			164/*/4	0.27

289	Pappegowda s/o Channegowda	2788	164/*/6	0.13
290	Pappegowda s/o Sannegowda	2789	159/*/7	0.04
291			41/*/7	0.02
292			127/*/7	0.28
293			157/*/2	0.49
294	Parvathamma w/o Basavaraju	2790	131/*/4	0.47
295	Parvathamma w/o Mallappashetty	2791	71/*/1	0.53
296	Palakshamma w/o Manthegowda	2792	146/*/*	0.6
297			32/*/*	0.22
298			36/*/4	0.37
299	Palakshamma w/o S C Basavaraju	2793	43/*/3	1.17
300			77/*/10	0.27
301			71/*/3	0.18
302	Puttadyavegowda s/o Beeregowda	2794	121/*/2	0.12
303	Puttamma s/o Erappa	2795	58/*/1	0.2
304	Puttamma s/o Eraiah	2796	58/*/2	0.13
305			13/*/4	0.19
306			13/*/2	0.07
307			16/*/1	0.4
308	Puttamma w/o Beeregowda	2797	164/*/4	0.13
309	Puttamma s/o Marigowda	2798	127/*/3	0.28
311	Puttalingegowda s/o Marigowda	2799	131/*/2	0.25
312			163/*/9	0.28
310	Puttalingegowda s/o Ramegowda	2800	163/*/3	0.78
313			73/*/4	0.6
314	Puttaswamigowda s/o Channegowda	2801	160/*/2	0.5
315			62/*/2	1.04
316			164/*/4	0.14
317			164/*/6	0.13
318			75/*/3c	0.02
319	Puttaswamigowda s/o Ningegowda	2802	75/*/7	0.05
320			163/*/1	0.15
321	Puttaswamigowdas/o Sannegowda	2803	163/*/8	0.75
322			161/*/*	0.53

323	Puttaswaminaika s/o Hulinaika	2804	12/*/1	0.26
324	Punith S N s/o Nagaraju	2805	42/*/11	0.18
325	Pushpa s/o Siddegowda	2806	159/*/12	0.09
326	Puspavathi s/o Kategowda	2807	45/*/2A	0.11
327			33/*/11	0.12
328	Pradeep s/o Boddegowda	2808	67/*/3	0.4
329	Basarajashetty s/o Basavashetty	2809	64/*/3	0.09
330	Basavanayaka S/o Sannaranganayaka	2810	146/*/*	0.65
331	Basavarajappa S/o Basavashetty	2811	64/*/2	0.07
332	Basavarajaiah S/o Siddaveerappa	2812	4/*/*	0.04
333			64/*/1	0.35
334	Basavarajashetty S/o Basavashetty	2813	57/*/1	0.43
335			68/*/3	0.4
336	Basavaraju s/o Kategowada	2814	67/*/1	0.33
337	Basavaraju s/o Channegowda	2815	73/*/7	0.72
338	Basavaraju s/o Gowramma	2816	122/*/5	0.48
339	Basavaraju s/o Late Nanjunashetty	2817	57/*/3	0.14
340	Basavaraju s/o Puttegowda	2818	66/*/5	0.42
341			16/*/6	0.4
342			76/*/5	0.4
343			77/*/6	0.23
344	Basavaraju s/o Late Puttegowda	2819	41/*/2C	0.03
345			19/*/*	0.75
346			162/*/8	0.16
347			11/*/1	0.4
348			11/*/2	0.4
349	Basavegowda s/o Ajjegowda	2820	11/*/4	0.11
353			11/*/4	0.08
354			11/*/2	0.23
355			47/*/3	0.12
356			162/*/10	0.13
357			162/*/4	0.13
358	Basavegowda s/o Ningegowda	2821	162/*/5	0.14
359	Basavegowda S/o Basavegowda	2822	38/*/3	0.22

360			120/*/2	1.94
361	Basavegowda s/o Mogannagowda	2823	41/*/1B	0.14
362			52/*/1	0.11
363			51/*/3	0.13
364			20/*/*	0.4
365	Basavegowda s/o Siddegowda	2824	20/*/*	0.2
366	Basavegowda s/o Huligowda	2825	124/*/*	0.13
367			75/*/4	0.39
368	Basavegowda s/o Honnalagegowda	2826	125/*/3	0.15
369			77/*/1	0.26
370	Beerajegowda s/o Channegowda	2827	76/*/7	0.17
371	Beeramma w/o Nanjudegowda	2828	147/*/*	2.15
372	Beeramma w/o Beerajegowda	2829	164/*/13	0.16
373	Beeregowda s/o Karigowda	2830	76/*/9	0.12
374			34/*/1B	0.3
375	Beeregowda s/o Channegowda	2831	26/*/*	1.84
376			39/*/4	0.3
377	Beeregowda s/o Chikkegowda	2832	7/*/*	0.02
350			56/*/6	0.09
351			56/*/10	0.3
352			56/*/13	0.16
378			56/*/8	0.4
379	Basavegowda s/o Nanjegowda	2833	56/*/12	0.17
380	Beeregowda s/o Nanjegowada	2834	75/*/1	0.82
381	Beeregowda s/o Beeregowda	2835	33/*/7	0.23
382	Beeregowda s/o Mallegowda	2836	54/*/3	0.11
383	Beeregowda s/o Sannegowda	2837	121/*/4	0.06
386	Beeregowda s/o Honnelagegowda	2838	75/*/3A	0.18
387			69/*/1	0.8
388	Boddegowda s/o Puttegowda	2839	41/*/6	0.05
389	Bebi Rathnamma s/o J M Basavalingegowda	2840	47/*/2	0.2
390	Barathesha s/o Siddaiah	2841	39/*/1B	0.2
391			8/*/*	0.83
392			157/*/1A2	0.5

393	Bagyamma w/o Sannegowda	2842	162/*/7	0.19
394	Bairashetty s/o Annappashetty	2843	27/*/2	0.08
395	Manjamma s/o Rajashatty	2844	27/*/6	0.22
396	Madhu J M s/o Mallikarjuna	2845	41/*/3C	0.02
397	Mamatha w/o Sannegowda	2846	157/*/1A3	0.5
398	Mariyamma s/o Rangepowda	2847	59/*/7	0.23
399	Marigowda s/o Veerabhadregowda	2848	122/*/7	0.06
400			64/*/3	0.09
401			64/*/1	0.25
402	Marigowda s/o Karigowda	2849	64/*/2	0.07
403			12/*/3	0.26
404	Marigowda s/o Gudibeeregowda	2850	9/*/1	0.11
405			71/*/2	0.21
406			77/*/8	0.18
407	Marigowda s/o Channegowda	2851	121/*/9	0.12
408	Marigowada s/o Ningegowda	2852	39/*/2	0.16
409			41/*/2B	0.14
410	Marulasiddagowda s/o Rudragowda	2853	37/*/*	0.3
411			38/*/4	0.81
412			38/*/2	0.34
417	Malamma w/o Katigowda	2854	33/*/8	0.25
413	Mallamma w/o Ningegowda	2855	160/*/3	0.33
414	Mallamma s/o Rudregowda	2856	59/*/2A	0.24
415			36/*/3	0.16
416	Mallamma w/o Ramegowda	2857	122/*/1	0.08
418			75/*/5	0.15
419	Mallikarjuna S H s/o S H Halappa	2858	45/*/4	0.14
420	Mallikarjuna s/o Shivananjegowda	2859	131/*/1	0.54
421	Mallegowda s/o Beeregowda	2860	19/*/*	0.8
422			24/*/9	0.31
423	S B Malleshagowda s/o Beeregowda	2861	24/*/12	0.27
424	Mallegowda s/o Mallegowda	2862	54/*/1	0.11
425			56/*/15	0.22
426			56/*/9	0.25

427	Mallegowda s/o Mudigowda	2863	56/*/7	0.09
428			59/*/6	0.2
429			59/*/4	0.18
430			62/*/3	0.68
431	Mallegowda s/o Hajegowda	2864	60/*/2	0.33
432			33/*/6	0.66
433			54/*/4	0.33
434	Mallesha s/o Beerajegowda	2865	159/*/10	0.04
435			33/*/2	0.22
436	Malleshagowda s/o Mallegowda	2866	10/*/1	0.18
437	Malleshagowda s/o Halagegowda	2867	125/*/3	0.04
438	Mahanthegowda s/o Karibeeregowda	2868	164/*/14	0.1
439			122/*/1	0.04
440	Manthegowda s/o Puttaswamigowda	2869	36/*/7	0.08
441	Mahalingappa s/o Puttaswamappa	2870	61/*/1	0.46
442			58/*/1	0.55
443			20/*/*	0.8
444	Mayamma w/o Sannaramaiah	2871	19/*/*	0.8
445			21/*/2	0.33
446	Malamma w/o Karishetty	2872	27/*/5	0.28
447			161/*/*	0.32
448			36/*/2	0.16
449	Mukundanaika s/o Annanayaka	2873	12/*/3	0.41
450			164/*/12	0.08
451			163/*/10	0.42
452	Mudigowda s/o Beeregowda	2874	164/*/11	0.06
453	Mullappashetty s/o Nanjappashetty	2875	69/*/2	2.35
454			77/*/12	0.06
455			76/*/6	0.2
456			121/*/1	0.12
457	Mogannagowda s/o Channabeeregowda	2876	77/*/2	0.07
458	Mogannagowda s/o Sannegowda	2877	159/*/6	0.07
459	Mohankumar s/o Late Channegowda	2878	121/*/3	0.11
460	Mohankumar s/o Late Channegowda	2879	76/*/4	0.2

462	Yogesha s/o Marihuligowda	2880	75/*/2	0.39
463	Yogeshappa s/o Ningegowda	2881	160/*/1	0.24
464	Yogesha s/o Kategowda	2882	73/*/6	0.3
465			42/*/9	0.34
466			33/*/9	0.2
467	Ramesh s/o Shidlegowda	2883	67/*/5	0.4
468			127/*/5	0.17
469			24/*/10	0.15
470			24/*/11	0.27
471	Ravikumar s/o Kengegowda	2884	23/*/*	0.62
472			24/*/5	0.16
473			14/*/1	0.94
474	Rajamma w/o Ningashetty	2885	9/*/2	0.04
475	Rajamma w/o Mallegowda	2886	10/*/2	0.13
476			35/*/1	0.27
477			22/*/1	1.11
478			39/*/3	0.17
479	Rajaiah s/o Ramaiah	2887	20/*/*	0.2
480			145/*/*	0.5
481	Rajashetty s/o Ningashetty	2888	14/*/2	0.94
482			9/*/2	0.03
483	Rajashetty s/o Sannasiddeshetty	2889	159/*/3	0.11
484	Rajegowda s/o Masthegowda	2890	159/*/4	0.15
485	Rajegowda s/o Kalabeeregowda	2891	159/*/1	0.19
486	Rajegowda s/o Kanabeeregowda	2892	78/*/*	2.08
487	Rajegowda s/o Late Kanabeeregowda	2893	41/*/2A	0.05
488	Ramegowda s/o Chilkkegowda	2894	70/*/4	0.12
489	Rudhrappa s/o Puradaiah	2895	38/*/7	0.04
490	Rudraiah s/o Eraiah	2896	65/*/*	1.22
491	Rudrashetty s/o Nanjashetty	2897	64/*/2	0.16
492			64/*/1	0.42
493			64/*/3	0.18
494			57/*/6	0.55
495			37/*/*	0.6

496	Rudhregowda s/o Halagegowda	2898	75/*/3D	0.15
497	Rudhreshgowda s/o Halagegowda	2899	45/*/5	0.14
498	Renuka w/o Jayashetty	2900	158/*/1	0.36
499	Revanna s/o Ningegowda	2901	163/*/12	0.2
500	Revanna s/o Mallegowda	2902	159/*/11	0.15
501	Revanashetty S B s/o Basavarajashetty	2903	57/*/10	0.06
502	Lakkajegowda s/o Kanaveeregowda	2904	68/*/2	0.4
503			50/*/1	0.1
504	Lalithamma s/o Veerabhadhrappa	2905	50/*/3	0.1
505	Loksha s/o Shivegowda	2906	20/*/*	0.38
506	Lokeshgowda s/o Halagegowda	2907	125/*/3	0.03
507	Lolakshimma w/o Late Harishkumar	2908	160/*/1	0.05
508	Virupaksha s/o Shivegowda	2909	20/*/*	0.34
509			22/*/2	0.7
510	Veerabhadhragowda s/o Bodegowda	2910	22/*/4	0.16
511			75/*/3B	0.05
512			30/*/*	0.49
513			37/*/*	0.9
514	Veerabhadhrappa s/o Veeralingegowda	2911	37/*/*	0.6
515			163/*/5	0.29
516	Veerabhadraswami s/o S K Sannegowda	2912	164/*/14	0.11
517			157/*/4	0.29
518			41/*/5	0.08
519	Vedhavathi w/o Giddegowda	2913	127/*/1	0.51
520			9/*/2	0.04
521	Shankara s/o Siddashetty	2914	14/*/3	0.94
522			145/*/*	0.78
523	Shakila Aamadh s/o Khaladar shab	2915	145/*/*	1.2
524	Shanivaraiah s/o Kenchaiah	2916	146/*/*	1.7
525			63/*/1	0.92
526	Shashikumar s/o Shivashetty	2917	63/*/3	0.16
527	Shanthashetty s/o Ajagashetty	2918	27/*/9	0.26
528	Shanthe Gowda s/o Ningegowda	2919	70/*/3	0.1
529	Shanthe Gowda s/o Beeregowda	2920	160/*/1	0.24

530			16/*/4	0.2
531			121/*/8	0.12
532			70/*/1	0.55
533			77/*/3	0.02
534			76/*/3	0.01
535	Shanthe Gowda s/o Puttegowda	2921	16/*/5	0.4
536	Sharadamma w/o Beeregowda	2922	122/*/2	0.04
537			53/*/*	0.5
538	Shivakumara s/o Basavarajashetty	2923	57/*/5	0.45
539	Shivanna s/o Basavegowda	2924	35/*/6	0.4
540			3/*/4	0.02
541			34/*/2	0.72
542	Shivananjashetty s/o Bairashetty	2925	27/*/3	0.32
543	Shivaiah s/o Dasaiah	2926	16/*/3	0.2
544			41/*/1A1	1.56
545			72/*/*	1.24
546	Shivarudhregowda s/o Karigowda	2927	42/*/3	0.2
547	Shivarudhregowda s/o Thotikarigowda	2928	122/*/4	1.07
548			125/*/2	0.13
549	Shivarudhregowda s/o Rudregowda	2929	43/*/4	0.24
550	Shivashankaregowda s/o Halagegowda	2930	125/*/3	0.04
551	Shivegowda s/o Thimmegowda	2931	160/*/6	0.1
552			51/*/2	0.12
553			52/*/1	0.11
554	Shivegowda s/o Siddegowada	2932	125/*/5	0.35
555	Shekaraiah s/o Kariyaiah	2933	160/*/5	0.02
556	Shekaregowda s/o Beeregowda	2934	160/*/1	0.18
557			75/*/1	0.1
558	Shekeragowda s/o Sannegowda	2935	66/*/2	0.25
559	Sheshappa s/o Late Siddegowda	2936	159/*/5	0.57
560			75/*/1	0.1
561	Sheshashegowda s/o Sannegowda	2937	121/*/5	0.05
562	Shapar shab s/o Fir shab	2938	145/*/*	0.8
563	Saganaiah s/o H Timmayan	2939	15/*/3	0.24

564	Sannadasaiah s/o Timmayan	2940	15/*/3	0.24
565			41/*/2H	0.02
566			46/*/2	0.08
567			46/*/4	0.2
568	Sannegowda s/o Ningegowda	2941	164/*/8	0.07
569	Sannegowda s/o Badavegowda	2942	41/*/2F	0.02
570			73/*/11	0.11
571	Shathisha s/o Late Sannaningegowda	2943	73/*/12	0.02
572	Shathisha S S s/o Late Sannaningegowda	2944	122/*/1	0.17
573	Shathisha s/o Ningegowda	2945	160/*/1	0.24
574	Sharojamma w/o Chandrappa	2946	38/*/1	0.03
575	Sagarajegowda s/o Mallegowda	2947	54/*/2	0.11
576	Siddagangamma w/o Gangadara	2948	19/*/*	0.34
577	Siddanaika s/o Late Ayyanaika	2949	12/*/1	0.4
578	Siddanaika s/o Late Ayyanaika	2950	161/*/*	0.53
579	Siddappashetty s/o Eshvarashetty	2951	57/*/4	0.4
580	Siddalingaiah s/o Somadevaraiah	2952	38/*/1	0.03
581	Siddashetty s/o Keshavashetty	2953	158/*/1	0.36
582	Siddashetty s/o Siddashetty	2954	21/*/5	1.06
583			56/*/3	0.35
584			2/*/4	0.2
585	Siddegowda s/o S C Beeregowda	2955	56/*/4	0.26
590			34/*/1A	0.16
591			20/*/*	0.27
592			47/*/1	0.27
586			6/*/1	0.03
587			6/*/1	0.03
588	Siddegowda s/o Channabeeregowda	2956	164/*/17	0.58
589	Siddegowda s/o Ningegowda	2957	120/*/1	0.66
593			164/*/5B	0.17
594			164/*/2A	0.21
595			164/*/7A	0.58
596	Siddegowda s/o Beeregowda	2958	44/*/3	0.16
597			24/*/3	0.51

598	Siddegowda s/o Giriyamma	2959	24*/6	0.75
599			131*/6	0.15
384			13*/1	0.3
385	Siddegowda s/o Siddegowda	2960	13*/5	0.8
600	Siddeshagowda s/o Doddaveeregowda	2961	62*/1	1.73
601			15*/3	0.12
602	Suresha s/o Thirumalaiah	2962	18*/*	0.09
603	Sholochana w/o Devendrappa	2963	43*/2	0.09
604	Shoshilamma w/o Danajaya H	2964	43*/2	0.09
605			46*/3	0.94
606	Somashekara s/o Makarigowda	2965	163*/2	0.75
607	Somashekara s/o Rudhregowda	2966	125*/2	0.13
608	Harisha w/o Puttegowda	2967	21*/2	0.17
609	Harisha s/o Late Puttashetty	2968	27*/5	0.14
610	Hallabeeramma s/o Revannagowda	2969	70*/2	0.3
611			2*/7	0.08
612	Halappa s/o Huliyappa	2970	65*/*	1.32
613			46*/6	0.08
614			46*/7	0.16
615			164*/3	0.21
616			164*/8	0.14
617	Halegowda s/o Channabeeregowda	2971	164*/2A	0.2
618			126*/*	0.62
619	Karigowda s/o Beeregowda	2972	160*/4	0.51
620			122*/2	0.14
621	Hucchegowda s/o Ningegowda	2973	41*/2D	0.04
622	Hucchegowda s/o Boddegowda	2974	22*/3	0.86
623			11*/4	0.11
624	Hullannagowda s/o Ajjegowda	2975	162*/9	0.16
625	Hulannagowda s/o Beeregowda	2976	77*/9	0.07
626	Honnahalagegowda s/o Halagegowda	2977	125*/3	0.01
627			67*/6	0.4
628			68*/4	0.81
629			127*/5	0.17
630	Honnegowda s/o Ningegowda	2978	33*/4	0.2

[Chapter - IV] 4.4 Details of Proposed Soil Moisture Conservation and Water Harvesting Activities

Sl No	Village Name	Farmer Code	Farmer Name	Aadhar Card No	Survey Number	Total Area (Ha.)	Rate Type (Manually/Machinery)	Activity Type (Soil Moisture Conservation Activity / Water Harvesting Activity)	Activity Name	Unit (RMT)	Unit Cost (In Rs.)	Proposed Quantity	Latitude (Deg-Min-Sec)	Longitude (Deg-Min-Sec)	Total Cost (In Lacs)
1	Kashipura	1902	Somegowda s/o Lakkegowda	743913788498	5/*/*	0.80	Machinery	S.M.C	Bunding	100	60	54.0	13.1822'N	76.0648'E	6000
2	Kashipura	1904	Savithamma w/o Basavayya	358005158764	5/*/*	0.80	Machinery	S.M.C	Bunding	100	60	54.0	13.1822'N	76.0648'E	6000
3	Kashipura	1905	Annapoorna w/o Eesharayya	820709685448	5/*/*	0.80	Machinery	S.M.C	Bunding	100	60	54.0	13.1822'N	76.0648'E	6000
4	Kashipura	1906	Jayamma w/o late Doddayya	473501285548	5/*/*	0.53	Machinery	S.M.C	Bunding	100	60	54.0	13.1822'N	76.0648'E	6000
5	Kashipura	1908	Ananda s/o Yallayya	478726227925	5/*/*	0.80	Machinery	S.M.C	Bunding	100	60	54.0	13.1822'N	76.0648'E	6000
6	Kashipura	1909	Ningamma w/o Eerayya	294729385114	5/*/*	0.80	Machinery	S.M.C	Bunding	100	60	54.0	13.1822'N	76.0648'E	6000
7	Kashipura	1910	Dhananjaya s/o Beeregowda	204487913443	5/*/*	0.80	Machinery	S.M.C	Bunding	100	60	54.0	13.1822'N	76.0648'E	6000
8	Kashipura	1911	Parameshwarappa s/o late Najegowda	712576830944	5/*/*	0.80	Machinery	S.M.C	Bunding	100	60	54.0	13.1822'N	76.0648'E	6000
9	Kashipura	1915	Javarayya s/o late Sannadyavayya	753836331371	5/*/*	0.80	Machinery	S.M.C	Bunding	100	60	54.0	13.1822'N	76.0648'E	6000
10	Kashipura	1916	Doddadyavayya s/o Devayya	290872797886	5/*/*	0.40	Machinery	S.M.C	Bunding	100	60	54.0	13.1822'N	76.0648'E	6000
11	Kashipura	1918	Siddegowda s/o channegowda	969549333070	5/*/*	0.80	Machinery	S.M.C	Bunding	100	60	54.0	13.1822'N	76.0648'E	6000
Total						8.13									66000

[Chapter - IV] 4.4 Details of Proposed Soil Moisture Conservation and Water Harvesting Activities

Sl No	Village Name	Farmer Code	Farmer Name	Aadhar Card No	Survey Number	Total Area (Ha.)	Rate Type (Manually/Machinery)	Activity Type (S.M.C Activity / Water Harvest)	Activity Name	Unit (RMT)	Unit Cost (In Rs.)	Proposed Quantity	Latitude (Deg-Min-Sec)	Longitude (Deg-Min-Sec)	Total Cost (In Lacs)
1	Ramadevihallikavalu	1927	Jayalakshmi S/O Mallikarjuna	504811295121	1/*/*	2.20	Machinery	S.M.C	Bunding	100	60	54.0	13.1670'N	76.0648'E	6000
							Machinery		Farm Pond	1	60000	60000			
2	Ramadevihallikavalu	1928	Devararaju s/o Karibasavegowda	955537075717	1/*/*	5.00	Machinery	S.M.C	Bunding	100	60	54.0	13.1670'N	76.0648'E	6000
							Machinery		Farm Pond	1	60000	60000			
3	Ramadevihallikavalu	1929	Nagarajegowda S/O Channabasavegowda	766433677997	1/*/*	5.00	Machinery	S.M.C	Bunding	100	60	54.0	13.1670'N	76.0648'E	6000
							Machinery		Farm Pond	1	60000	60000			
4	Ramadevihallikavalu	1930	Basavaraju s/o Appajigowda	838620117913	1/*/*	2.20	Machinery	S.M.C	Bunding	100	60	54.0	13.1670'N	76.0648'E	6000
							Machinery		Farm Pond	1	60000	60000			
5	Ramadevihallikavalu	1931	Beeramma s/o Ajjegowda	300735972723	1/*/*	2.20	Machinery	S.M.C	Bunding	100	60	54.0	13.1670'N	76.0648'E	6000
							Machinery		Farm Pond	1	60000	60000			
6	Ramadevihallikavalu	1932	Rukminamma w/o Late Gumbasavaiah	606442720525	1/*/*	2.20	Machinery	S.M.C	Bunding	100	60	54.0	13.1670'N	76.0648'E	6000

6	Ramadevihallikavalu	1932	Ramammamma w/o Eric Subbaswamy	00077270525	1/*/*	Machinery	S.M.C	Farm Pond	1	60000					60000
7	Ramadevihallikavalu	1933	Sharoamma w/o Marigowda	455120702481	1/*/*	5.00	Machinery	S.M.C	Bunding	100	60	54.0	13.1670'N	76.0648'E	6000
							Machinery		Farm Pond	1	60000				60000
Total						23.8									462000

[Chapter - IV] 4.4 Details of Proposed Soil Moisture Conservation and Water Harvesting Activities

Sl No	Village Name	Farmer Code	Farmer Name	Aadhar Card No	Survey Number	Total Area (Ha.)	Rate Type (Manually/Machinery)	Activity Type (S.M.C Activity / Water)	Activity Name	Unit (RMT)	Unit Cost (In Rs.)	Proposed Quantity	Latitude (Deg-Min-Sec)	Longitude (Deg-Min-Sec)	Total Cost (In Lacs)
1	Thirumalanahalli	1935	Ashoka s/o Manjegowda	0552101024555	39/*2	0.51	Machinery	S.M.C	Bunding	100	60	54.0	13.1822'N	76.0770'E	6000
2	Thirumalanahalli	1936	Umadevihalli w/o Beeregowda	823452644903	52/*1	0.69	Machinery	S.M.C	Bunding	100	60	54.0	13.1879'N	76.081'E	6000
3	Thirumalanahalli				38/*1B	0.80	Machinery	S.M.C	Bunding	100	60	54.0	13.1793'N	76.0708'E	6000
4	Thirumalanahalli	1939	Kamalamma s/o Yalakigowda	352838587260	38/*1A1	0.58	Machinery	S.M.C	Bunding	100	60	54.0	13.1793'N	76.0708'E	6000
5	Thirumalanahalli	1942	Geetha w/o Chandregowda	686045763145	38/*5	0.40	Machinery	S.M.C	Bunding	100	60	54.0	13.1793'N	76.0708'E	6000
6	Thirumalanahalli	1943	Gondamma s/o Bairegowda	888311355708	40/**	0.88	Machinery	S.M.C	Bunding	100	60	54.0	13.184'N	76.074'E	6000
7	Thirumalanahalli				47/*2	0.81	Machinery	S.M.C	Bunding	100	60	54.0	13.186'N	76.075'E	6000
8	Thirumalanahalli	1946	Chandrashekhar T S S/o Sannathamgowda	427424814953	47/*4	0.43	Machinery	S.M.C	Bunding	100	60	54.0	13.186'N	76.075'E	6000
9	Thirumalanahalli	1947	Chandregowda S/o Yalakigowda	697895693189	38/*1A2	0.50	Machinery	S.M.C	Bunding	100	60	54.0	13.1793'N	76.0708'E	6000
10	Thirumalanahalli	1964	T H Basavaraju s/o Hanumanthegowda	615235052968	38/*1B	0.44	Machinery	S.M.C	Bunding	100	60	54.0	13.1793	76.0708	6000
11	Thirumalanahalli	1966	Timmegowda s/o Timmegowda	539487969173	43/*1	0.61	Machinery	S.M.C	Bunding	100	60	54.0	13.1793	76.0708	6000
12	Thirumalanahalli				44/*5	0.40	Machinery	S.M.C	Bunding	100	60	54.0	13.1772	76.0701	6000
13	Thirumalanahalli				59/*5	0.50	Machinery	S.M.C	Bunding	100	60	54.0	13.1758	76.0732	6000
14	Thirumalanahalli	1973	Nanjamma w/o Dasegowda	946093105480	38/*2	0.85	Machinery	S.M.C	Bunding	100	60	54.0	13.1793	76.0708	6000
15	Thirumalanahalli	1974	Nanjamma w/o Malleshappa	581718373981	51/**	0.80	Machinery	S.M.C	Bunding	100	60	54.0	13.1871'N	76.082'E	6000
16	Thirumalanahalli	1977	Nataraju T S s/o Siddegowda	674774252932	52/*4	0.41	Machinery	S.M.C	Bunding	100	60	54.0	13.1879'N	76.081'E	6000
17	Thirumalanahalli	1978	Ningamma w/o T S Ninjamma	697980245769	51/**	0.40	Machinery	S.M.C	Bunding	100	60	54.0	13.1871'N	76.082'E	6000
18	Thirumalanahalli	1981	Palakshi s/o Krishnaraju	663810923602	58/*3	0.69	Machinery	S.M.C	Bunding	100	60	54.0	13.1759	76.0731	6000
19	Thirumalanahalli				58/*1	0.79	Machinery	S.M.C	Bunding	100	60	54.0	13.1759	76.0731	6000
20	Thirumalanahalli	1983	Puttamma w/o Nagaraju	213967336006	47/*1	0.63	Machinery	S.M.C	Bunding	100	60	54.0	13.1824	76.08	6000
21	Thirumalanahalli				39/*1	0.46	Machinery	S.M.C	Bunding	100	60	54.0	13.1822'N	76.0770'E	6000
22	Thirumalanahalli	1986	Puttaswamigowda s/o Rangegowda	571610978806	41/*1	0.42	Machinery	S.M.C	Bunding	100	60	54.0	13.1864	76.0709	6000
23	Thirumalanahalli				63/**	0.53	Machinery	S.M.C	Bunding	100	60	54.0	13.1865	76.0709	6000
24	Thirumalanahalli	1990	B T Rangegowda s/o Basavegowda	253885440985	38/*6	0.40	Machinery	S.M.C	Bunding	100	60	54.0	13.1793	76.071	6000
25	Thirumalanahalli				39/*4	0.42	Machinery	S.M.C	Bunding	100	60	54.0	13.1822'N	76.0770'E	6000
26	Thirumalanahalli	1996	Mohankumar s/o Sannappa	493941960430	58/*2	1.19	Machinery	S.M.C	Bunding	100	60	54.0	13.1759	76.0731	6000
27	Thirumalanahalli	1997	Yoshadamma w/o Ganesh	492169506623	38/*1B	0.70	Machinery	S.M.C	Bunding	100	60	54.0	13.1793	76.0708	6000
28	Thirumalanahalli	2001	Lakkegowda s/o Beeregowda	921527409524	39/*1	0.80	Machinery	S.M.C	Bunding	100	60	54.0	13.1822'N	76.0770'E	6000
29	Thirumalanahalli				38/*2	2.20	Machinery	S.M.C	Bunding	100	60	54.0	13.1793	76.0708	6000
30	Thirumalanahalli	2003	Veerabhadhraswami s/o Puttappa	207140654288	51/**	1.06	Machinery	S.M.C	Bunding	100	60	54.0	13.1871'N	76.082'E	6000
31	Thirumalanahalli	2010	Shivarudhraiah s/o Mariyaiah		48/*2	0.90	Machinery	S.M.C	Bunding	100	60	54.0	13.1871'N	76.082'E	6000
32	Thirumalanahalli	2015	Siddamma w/o Thimmegowda	243012865430	42/**	1.45	Machinery	S.M.C	Bunding	100	60	54.0	13.1871'N	76.082'E	6000
33	Thirumalanahalli	2017	Sobbegowda s/o Sannegowda	561047817051	41/*2	0.73	Machinery	S.M.C	Bunding	100	60	54.0	13.1871'N	76.082'E	6000
34	Thirumalanahalli	2019	Somegowda s/o Lakkegowda	743913788498	39/*2	0.50	Machinery	S.M.C	Bunding	100	60	54.0	13.1822'N	76.0770'E	6000

35	Thirumalanahalli	2022	Honnamma s/o Tammannagowda	876142480832	47/*2	0.80	Machinery	S.M.C	Bunding	100	60	54.0	13.1871'N	76.082'E	6000
Total						24.68									2E+05

[Chapter - IV] 4.4 Details of Proposed Soil Moisture Conservation and Water Harvesting Activities

Sl No	Village Name	Farmer Code	Farmer Name	Aadhar Card No	Survey Number	Total Area (Ha.)	Rate Type (Manually/Machinery)	Activity Type (S.M.C Activity / Water Harvesting)	Activity Name	Unit (RMT)	Unit Cost (In Rs.)	Proposed Quantity	Latitude (Deg-Min-Sec)	Longitude (Deg-Min-Sec)	Total Cost (In Lacs)
1	Idallakavalu	2028	ANNAIAH S/O JUNJIAH	720716850668	2*/B94	1.69	Machinery	S.M.C	Bunding	100	60	54.0	13.2406'N	76.1091'E	6000
2	Idallakavalu	2032	ASHA W/O CHANDREGOWDA	757211358048	2*/*	0.90	Machinery	S.M.C	Bunding	100	60	54.0	13.2406'N	76.1091'E	6000
3	Idallakavalu	2033	ERANAIAKA S/O ERANAIAKA	414246101978	303*/B237	0.97	Machinery	S.M.C	Bunding	100	60	54.0	13.2432'N	76.1091'E	6000
4	Idallakavalu	2035	UGREGOWDA S/O KADAREGOWDA	796541783004	310*/B218	0.84	Machinery	S.M.C	Bunding	100	60	54.0	13.2406'N	76.1091'E	6000
5	Idallakavalu	2036	M S MADHU S/O SANNATHAMMEGOWDA	559521134671	2*/B107	1.4	Machinery	S.M.C	Bunding	100	60	54.0	13.2406'N	76.1091'E	6000
6	Idallakavalu	2039	M B KANTHARAJU S/O BHADREGOWDA	333814827202	340*/*	0.50	Machinery	S.M.C	Bunding	100	60	54.0	13.2406'N	76.1091'E	6000
7	Idallakavalu	2044	S P KATEGOWDA S/O	665355642872	371*/*	0.90	Machinery	S.M.C	Bunding	100	60	54.0	13.2406'N	76.1091'E	6000
8	Idallakavalu		PUTTALINGEGOWDA		2*/B 371	1.05	Machinery	S.M.C	Bunding	100	60	54.0	13.2406'N	76.1091'E	6000
9	Idallakavalu	2045	S P HEMARAJU S/O PUTTALINGEGOWDA	886332997953	2*/B 371	1.05	Machinery	S.M.C	Bunding	100	60	54.0	13.2406'N	76.1091'E	6000
10	Idallakavalu	2046	S P BASAVARAJU	927096577179	368*/*	2.30	Machinery	S.M.C	Bunding	100	60	54.0	13.2406'N	76.1091'E	6000
11	Idallakavalu	2047	S P BASAVARAJU S/O PALAKSHAMMA	236252390909	2*/B96	1.10	Machinery	S.M.C	Bunding	100	60	54.0	13.2406'N	76.1091'E	6000
12	Idallakavalu	2051	KARIYAPPAGOWDA S/O MALEGOWDA S/O DODDEGOWDA	504942593338	297*/B297	1.53	Machinery	S.M.C	Bunding	100	60	54.0	13.2406'N	76.1091'E	6000
13	Idallakavalu	2052	KARIYAMMA W/O SHIVANANJEGOWDA	430205438360	2*/B104	0.50	Machinery	S.M.C	Bunding	100	60	54.0	13.2406'N	76.1091'E	6000
14	Idallakavalu	2053	KARIGOWDA S/O KARIGOWDA	934733552149	281*/B430	1.61	Machinery	S.M.C	Bunding	100	60	54.0	13.2542'N	76.1085'E	6000
15	Idallakavalu				324*/P1B25	0.57	Machinery	S.M.C	Bunding	100	60	54.0	13.2406'N	76.1091'E	6000
16	Idallakavalu	2056	KARIGOWDA S/O HUCHEGOWDA	237038619916	304*/B244	0.65	Machinery	S.M.C	Bunding	100	60	54.0	13.2406'N	76.1091'E	6000
17	Idallakavalu				294*/P1B24	1.22	Machinery	S.M.C	Bunding	100	60	54.0	13.1914'N	76.0889'E	6000
18	Idallakavalu				321*/P1B24	0.42	Machinery	S.M.C	Bunding	100	60	54.0	13.2406'N	76.1091'E	6000
19	Idallakavalu	2060	KALAMMA W/O MOGANNANAIAKA	699374166255	2*/B100	1.55	Machinery	S.M.C	Bunding	100	60	54.0	13.2406'N	76.1091'E	6000
20	Idallakavalu	2062	KALEGOWDA S/O RANGEGOWDA	603609853445	2*/B89	1.96	Machinery	S.M.C	Bunding	100	60	54.0	13.2406'N	76.1091'E	6000
21	Idallakavalu	2069	K R BASAVEGOWDA S/O RAMEGOWDA	890108371624	2*/B 114	1.00	Machinery	S.M.C	Bunding	100	60	54.0	13.2406'N	76.1091'E	6000
22	Idallakavalu	2070	K R SHIVEGOWDA S/O RAMEGOWDA	466235066172	2*/B 108	1.68	Machinery	S.M.C	Bunding	100	60	54.0	13.2406'N	76.1091'E	6000
23	Idallakavalu	2071	K N SHANKARAPPA S/O NANJAPPA	621175198694	2*/B 119	1.00	Machinery	S.M.C	Bunding	100	60	54.0	13.2406'N	76.1091'E	6000
24	Idallakavalu	2072	K P JAGADISH S/O PUTTASIDDAPPA	779423413143	2*/*	1.40	Machinery	S.M.C	Bunding	100	60	54.0	13.2406'N	76.1091'E	6000
25	Idallakavalu	2073	KENCHANAIAKA S/O PUNDAGIRINAIAKA	886332997953	320*/P2B23	0.56	Machinery	S.M.C	Bunding	100	60	54.0	13.2406'N	76.1091'E	6000
26	Idallakavalu	2077	KODIGOWDA S/O NINGEGOWDA	275123538217	342*/B224	0.44	Machinery	S.M.C	Bunding	100	60	54.0	13.2406'N	76.1091'E	6000

27	Idallakavalu	2078	GANGAMMA S/O LATE CHANNABASAPPA	812185578351	348/*/B256	0.56	Machinery	S.M.C	Bunding	100	60	54.0	13.2406'N	76.1091'E	6000
28	Idallakavalu	2080	GIRIGOWDA S/O KARIGOWDA	599600703798	284/*/B428P	1.13	Machinery	S.M.C	Bunding	100	60	54.0	13.2738'N	76.1052'E	6000
29	Idallakavalu				428/*/*	0.43	Machinery	S.M.C	Bunding	100	60	54.0	13.2406'N	76.1091'E	6000
30	Idallakavalu				284/*/B428	0.43	Machinery	S.M.C	Bunding	100	60	54.0	13.2738'N	76.1052'E	6000
31	Idallakavalu	2083	CHANDREGOWDA S/O NANJEGOWDA	504942593338	2/*/*	1.76	Machinery	S.M.C	Bunding	100	60	54.0	13.2406'N	76.1091'E	6000
32	Idallakavalu	2084	CHANDREGOWDA S/O RANGEGOWDA	699374166255	344/*/B260	1.69	Machinery	S.M.C	Bunding	100	60	54.0	13.2406'N	76.1091'E	6000
33	Idallakavalu	2085	CHANNABEEREGOWDA S/O GUDIBEEREGOWDA	430205438360	2/*/B97	1.45	Machinery	S.M.C	Bunding	100	60	54.0	13.2406'N	76.1091'E	6000
34	Idallakavalu	2086	CHIKKANAIKA S/O AJJIGANAIIKA	405382794924	313/*/B231	0.44	Machinery	S.M.C	Bunding	100	60	54.0	13.2406'N	76.1091'E	6000
35	Idallakavalu				319/*/B319	1.69	Machinery	S.M.C	Bunding	100	60	54.0	13.2406'N	76.1091'E	6000
36	Idallakavalu	2088	JAVAREGOWDA S/O DASEGOWDA	437703101361	317/*/B220	0.56	Machinery	S.M.C	Bunding	100	60	54.0	13.2406'N	76.1091'E	6000
37	Idallakavalu				316/*/B219	0.56	Machinery	S.M.C	Bunding	100	60	54.0	13.2406'N	76.1091'E	6000
38	Idallakavalu	2093	THIMMEGOWDA S/O KARIGOWDA	691249701634	428/*/*	0.42	Machinery	S.M.C	Bunding	100	60	54.0	13.2406'N	76.1091'E	6000
39	Idallakavalu				284/*/B428	0.42	Machinery	S.M.C	Bunding	100	60	54.0	13.2738'N	76.1052'E	6000
40	Idallakavalu	2094	THIMMEGOWDA S/O RANGEGOWDA	591357315633	2/*/B 117	1.2	Machinery	S.M.C	Bunding	100	60	54.0	13.2406'N	76.1091'E	6000
41	Idallakavalu	2101	DODDEGOWDA S/O CHIKKEGOWDA	548985227615	334/*/B222	1.58	Machinery	S.M.C	Bunding	100	60	54.0	13.2406'N	76.1091'E	6000
42	Idallakavalu	2106	DHARMAPPA S/O RUDREGOWDA	692809412207	210/*/B374P	1.4	Machinery	S.M.C	Bunding	100	60	54.0	13.2406'N	76.1091'E	6000
43	Idallakavalu	2103	DYAVEGOWDA S/O KARIGOWDA	917189311328	2/*/B100	1.15	Machinery	S.M.C	Bunding	100	60	54.0	13.2406'N	76.1091'E	6000
44	Idallakavalu	2110	NANJUNDEGOWDA S/O LATE HULIGOWDA	388827613985	2/*/B99	2.24	Machinery	S.M.C	Bunding	100	60	54.0	13.2406'N	76.1091'E	6000
45	Idallakavalu	2116	NINGEGOWDA S/O BEEREGOWDA	661853350015	305/*/B249	0.42	Machinery	S.M.C	Bunding	100	60	54.0	13.2406'N	76.1091'E	6000
46	Idallakavalu	2120	PATTABHI S/O DYAVEGOWDA	862958717500	327/*/B253	0.54	Machinery	S.M.C	Bunding	100	60	54.0	13.2406'N	76.1091'E	6000
47	Idallakavalu	2123	PUTTAMMA W/O KUMAREGOWDA	722481973273	2/*/B 109	0.76	Machinery	S.M.C	Bunding	100	60	54.0	13.2406'N	76.1091'E	6000
48	Idallakavalu	2125	PUTTAMMA W/O SHIVEGOWDA	878194034308	2/*/B 111	1.2	Machinery	S.M.C	Bunding	100	60	54.0	13.2406'N	76.1091'E	6000
49	Idallakavalu	2126	PUTTASIDDAPPA S/O NAJEGOWDA	932893909011	2/*/B86	1.5	Machinery	S.M.C	Bunding	100	60	54.0	13.2406'N	76.1091'E	6000
50	Idallakavalu	2134	BASAVARAJU S/O MOGANNAGOWDA	382674737236	2/*/B 112	0.85	Machinery	S.M.C	Bunding	100	60	54.0	13.2406'N	76.1091'E	6000
51	Idallakavalu	2135	BASAVARAJU S/O YAGATAIAH	699643909259	289/*/*	0.54	Machinery	S.M.C	Bunding	100	60	54.0	13.2647'N	76.1058'E	6000
52	Idallakavalu	2136	BASAVALINGAMMA S/O PUTTEGOWDA	414246101978	2/*/B90	1.00	Machinery	S.M.C	Bunding	100	60	54.0	13.2406'N	76.1091'E	6000
53	Idallakavalu	2140	BUDDEGOWDA S/O PUTTEGOWDA	302877903497	2/*/B96	1.8	Machinery	S.M.C	Bunding	100	60	54.0	13.2406'N	76.1091'E	6000
54	Idallakavalu	2142	BHADREGOWDA S/O DODDEGOWDA	514065363153	293/*/B246	0.84	Machinery	S.M.C	Bunding	100	60	54.0	13.2129'N	76.1175'E	6000
55	Idallakavalu				295/*/P1B24	0.42	Machinery	S.M.C	Bunding	100	60	54.0	13.2114'N	76.1144'E	6000
56	Idallakavalu	2144	BHAGYAMMA W/O LATE BASAVARAJU	697290680721	309/*/B208	1.67	Machinery	S.M.C	Bunding	100	60	54.0	13.2406'N	76.1091'E	6000
57	Idallakavalu	2145	BHUVANESH GOWDA S/O NINGEGOWDA	236252390909	2/*/*	1.50	Machinery	S.M.C	Bunding	100	60	54.0	13.2406'N	76.1091'E	6000
58	Idallakavalu	2152	MANJULA W/O VIRUPAKSHIAH	282370389241	2/*/*	1.01	Machinery	S.M.C	Bunding	100	60	54.0	13.2406'N	76.1091'E	6000
59	Idallakavalu	2155	MANJEGOWDA S/O CHIKKEGOWDA	201149240336	282/*/B433	0.62	Machinery	S.M.C	Bunding	100	60	54.0	13.2711'N	76.1066'E	6000
60	Idallakavalu	2156	MANJEGOWDA S/O DODDAKALEGOWDA	470859333863	282/*/B433	0.62	Machinery	S.M.C	Bunding	100	60	54.0	13.2711'N	76.1066'E	6000
61	Idallakavalu	2158	MARIGOWDA S/O GUDIBEEREGOWDA	388827613985	2/*/B97	1.45	Machinery	S.M.C	Bunding	100	60	54.0	13.2406'N	76.1091'E	6000
62	Idallakavalu	2161	MALLAMMA W/O YAGATAIAH	248473691710	296/*/1	0.84	Machinery	S.M.C	Bunding	100	60	54.0	13.2406'N	76.1091'E	6000
63	Idallakavalu				289/*/*	0.84	Machinery	S.M.C	Bunding	100	60	54.0	13.2647'N	76.1058'E	6000

[Chapter - IV] 4.4 Details of Proposed Soil Moisture Conservation and Water Harvesting Activities

Sl No	Village Name	Farmer Code	Farmer Name	Aadhar Card No	Survey Number	Total Area (Ha.)	Rate Type (Manually/Machinery)	Activity Type (S.M.C Activity / Water Harvesting)	Activity Name	Unit (RMT)	Unit Cost (In Rs.)	Proposed Quantity	Latitude (Deg-Min-Sec)	Longitude (Deg-Min-Sec)	Total Cost (In Lacs)
1	Gattadahalli	2333	Abimanyo s/o Doddaiiah	230216177906	119/**	1.08	Machinery	S.M.C	Bunding	100	60	54.0	13.2051° N	76.0672° E	6000
2	Gattadahalli	2335	Anadadappa s/o Halagegowda	593240696994	318/**	0.40	Machinery	S.M.C	Bunding	100	60	54.0	13.2050° N	76.0800° E	6000
3	Gattadahalli	2340	M K Palaksha s/o late Veerabhadhregowda	546509349565	119/**	0.96	Machinery	S.M.C	Bunding	100	60	54.0	13.2051° N	76.0672° E	6000
4	Gattadahalli	2341	M E Chandregowda s/o Eregowda	822272526219	119/**	0.61	Machinery	S.M.C	Bunding	100	60	54.0	13.2051° N	76.0672° E	6000
5	Gattadahalli	2342	M E Rudregowda s/o Eregowda	493671410692	119/**	0.61	Machinery	S.M.C	Bunding	100	60	54.0	13.2051° N	76.0672° E	6000
6	Gattadahalli	2344	Somashekara s/o Marigowda	285431018209	277/**	1.66	Machinery	S.M.C	Bunding	100	60	54.0	13.2096° N	76.0802° E	6000
7	Gattadahalli	2351	S R Puttaraju s/o Rudhregowda	337628809902	322/**/2	0.60	Machinery	S.M.C	Bunding	100	60	54.0	13.2050° N	76.0800° E	6000
8	Gattadahalli	2352	S M Kantharaju s/o S V Malleshgowda	499668889320	273/**	0.72	Machinery	S.M.C	Bunding	100	60	54.0	13.2093° N	76.0821° E	6000
9	Gattadahalli	2355	S S Ningegowda s/o Sannegowda	584580291405	285/**/2	2.34	Machinery	S.M.C	Bunding	100	60	54.0	13.2050° N	76.0800° E	6000
10	Gattadahalli				284/**	2.00	Machinery	S.M.C	Bunding	100	60	54.0	13.2050° N	76.0800° E	6000
11	Gattadahalli				270/**/1	1.85	Machinery	S.M.C	Bunding	100	60	54.0	13.2041° N	76.0831° E	6000
12	Gattadahalli	2361	S B Balachandra s/o Basavegowda	359110556745	321/**/2	0.40	Machinery	S.M.C	Bunding	100	60	54.0	13.2094° N	76.0736° E	6000
13	Gattadahalli	2367	Karigowda s/o Nanjegowda	235335325107	119/**	1.20	Machinery	S.M.C	Bunding	100	60	54.0	13.2051° N	76.0672° E	6000
14	Gattadahalli	2368	Kariyamma w/o Marigowda	546909349565	347/**	0.40	Machinery	S.M.C	Bunding	100	60	54.0	13.2096° N	76.0749° E	6000
15	Gattadahalli	2369	Kariyamma w/o Puttaswamiayya	822272526219	119/**	0.40	Machinery	S.M.C	Bunding	100	60	54.0	13.2051° N	76.0672° E	6000
16	Gattadahalli	2372	Karigowda s/o Ningegowda	546509349565	286/**	0.83	Machinery	S.M.C	Bunding	100	60	54.0	13.2094° N	76.0736° E	6000
17	Gattadahalli	2373	Karunakshamma s/o Nanjunedappa	573887836526	281/**/2	0.62	Machinery	S.M.C	Bunding	100	60	54.0	13.2094° N	76.0736° E	6000
18	Gattadahalli	2376	Kadegowda s/o Ningegowda	473632260796	286/**	0.40	Machinery	S.M.C	Bunding	100	60	54.0	13.2094° N	76.0736° E	6000
19	Gattadahalli	2380	Kumara s/o Ramaiah	808659839908	181/**/1	0.39	Machinery	S.M.C	Bunding	98	60	52.7	13.2124° N	76.0688° E	5850
20	Gattadahalli	2382	Kumara s/o Siddegowda	250910675436	119/**	0.48	Machinery	S.M.C	Bunding	100	60	54.0	13.2051° N	76.0672° E	6000
21	Gattadahalli	2384	Krishnamurthy s/o Puttaiah	479831806958	119/**	0.40	Machinery	S.M.C	Bunding	100	60	54.0	13.2051° N	76.0672° E	6000
22	Gattadahalli	2387	Gangamma s/o Ranganaika	436155057777	281/**/1	0.47	Machinery	S.M.C	Bunding	100	60	54.0	13.2094° N	76.0736° E	6000
23	Gattadahalli	2388	Gangamma s/o Rudregowda	615964096917	119/**	0.72	Machinery	S.M.C	Bunding	100	60	54.0	13.2051° N	76.0672° E	6000
24	Gattadahalli	2389	Gangadara s/o late Basavegowda	200625542003	119/**	0.76	Machinery	S.M.C	Bunding	100	60	54.0	13.2051° N	76.0672° E	6000
25	Gattadahalli	2391	Girigowda s/o Kenchegowda	285431018209	347/**	0.61	Machinery	S.M.C	Bunding	100	60	54.0	13.2096° N	76.0749° E	6000
26	Gattadahalli	2392	Gurumallanaika s/o Basavanaika	674344055255	347/**	1.50	Machinery	S.M.C	Bunding	100	60	54.0	13.2096° N	76.0749° E	6000
27	Gattadahalli	2393	Gurumallappa s/o Basappa	393682573199	119/**	0.85	Machinery	S.M.C	Bunding	100	60	54.0	13.2051° N	76.0672° E	6000
28	Gattadahalli	2410	Jayamma w/o Rudhraiah	386036668256	119/**	1.15	Machinery	S.M.C	Bunding	100	60	54.0	13.2051° N	76.0672° E	6000
29	Gattadahalli	2434	Devaraja s/o Rudregowda	619587745788	320/**/1	0.95	Machinery	S.M.C	Bunding	100	60	54.0	13.2094° N	76.0736° E	6000
30	Gattadahalli	2440	Doddairaiiah s/o Sannairaiiah	377680412793	119/**	0.40	Machinery	S.M.C	Bunding	100	60	54.0	13.2051° N	76.0672° E	6000
31	Gattadahalli	2446	Dyavaiah s/o Timmiah	464694889818	119/**	1.57	Machinery	S.M.C	Bunding	100	60	54.0	13.2051° N	76.0672° E	6000
32	Gattadahalli	2449	Darmappa s/o Halagegowda	468564316460	318/**	0.40	Machinery	S.M.C	Bunding	100	60	54.0	13.2094° N	76.0736° E	6000
33	Gattadahalli	2453	Nagarajuppa s/o Nanjegowda	359110556745	347/**	0.45	Machinery	S.M.C	Bunding	100	60	54.0	13.2096° N	76.0749° E	6000
34	Gattadahalli	2454	Nanjegowda s/o Malleshappa	7061717284688	347/**/P15	0.41	Machinery	S.M.C	Bunding	100	60	54.0	13.2096° N	76.0749° E	6000
35	Gattadahalli	2456	Ningamma w/o Javaraiiah	612794386280	189/**/1	0.75	Machinery	S.M.C	Bunding	100	60	54.0	13.2113° N	76.0663° E	6000
36	Gattadahalli	2458	Paramesha s/o Ramaiah	963295791677	181/**/1	0.40	Machinery	S.M.C	Bunding	100	60	54.0	13.2124° N	76.0688° E	6000
37	Gattadahalli	2459	Paramesha s/o Beeregowda	924581324583	286/**	0.54	Machinery	S.M.C	Bunding	100	60	54.0	13.2094° N	76.0736° E	6000

38	Gattadahalli	2479	B M Keshavanaika s/o Mallanaika	337156569395	347/*/P19	1.55	Machinery	S.M.C	Bunding	100	60	54.0	13.2096° N ,	76.0749° E	6000
39	Gattadahalli	2480	B S Shojirao s/o B S Siddojirao	769319683710	347/*/P16	1.50	Machinery	S.M.C	Bunding	100	60	54.0	13.2096° N ,	76.0749° E	6000
40	Gattadahalli	2481	B T Raju s/o Thimmaiah	593957371535	347/*/*	1.50	Machinery	S.M.C	Bunding	100	60	54.0	13.2096° N ,	76.0749° E	6000
41	Gattadahalli	2483	Beeregowda s/o Sannegowda	633051776498	269/*/1	0.76	Machinery	S.M.C	Bunding	100	60	54.0	13.2038° N ,	76.0824° E	6000
42	Gattadahalli				343/*/2	0.63	Machinery	S.M.C	Bunding	100	60	54.0	13.2088° N ,	76.0754° E	6000
43	Gattadahalli	2487	Manjunatha s/o Rangaiah	965763106380	189/*/1	0.60	Machinery	S.M.C	Bunding	100	60	54.0	13.2113° N ,	76.0663° E	6000
44	Gattadahalli	2488	Manjula s/o Basavalingapp	23535325107	347/*/*	1.00	Machinery	S.M.C	Bunding	100	60	54.0	13.2096° N ,	76.0749° E	6000
45	Gattadahalli	2490	Madhushodan J s/o Siddegowda	299966424804	280/*/1	0.42	Machinery	S.M.C	Bunding	100	60	54.0	13.2049° N ,	76.0768° E	6000
46	Gattadahalli	2492	Marigowda s/o Karigowda	316907234832	280/*/3	0.41	Machinery	S.M.C	Bunding	100	60	54.0	13.2049° N ,	76.0768° E	6000
47	Gattadahalli				280/*/5	0.72	Machinery	S.M.C	Bunding	100	60	54.0	13.2049° N ,	76.0768° E	6000
48	Gattadahalli	2494	Mallamma w/o Renukappa	573887836526	347/*/*	0.80	Machinery	S.M.C	Bunding	100	60	54.0	13.2096° N ,	76.0749° E	6000
49	Gattadahalli	2495	Mallamma w/o Muddashetty	593887836526	279/*/4	0.52	Machinery	S.M.C	Bunding	100	60	54.0	13.2100° N ,	76.0794° E	6000
50	Gattadahalli	2497	Malikarjuna s/o Halappa	858081940692	322/*/3	0.74	Machinery	S.M.C	Bunding	100	60	54.0	13.2077° N ,	76.0750° E	6000
51	Gattadahalli	2500	Mallesappa s/o Ajjegowad	793368320284	119/*/*	0.72	Machinery	S.M.C	Bunding	100	60	54.0	13.2051° N	76.0672° E	6000
52	Gattadahalli	2501	Malleshppa s/o Rudregowda	961158501286	320/*/2	0.40	Machinery	S.M.C	Bunding	100	60	54.0	13.2077° N ,	76.0750° E	6000
53	Gattadahalli				320/*/4	0.55	Machinery	S.M.C	Bunding	100	60	54.0	13.2077° N ,	76.0750° E	6000
54	Gattadahalli	2515	Rangegowda s/o Ningegowda	856661050341	286/*/*	0.40	Machinery	S.M.C	Bunding	100	60	54.0	13.2077° N ,	76.0750° E	6000
55	Gattadahalli	2523	Rajegowda s/o Masthigowda	207567414754	343/*/3	0.60	Machinery	S.M.C	Bunding	100	60	54.0	13.2088° N ,	76.0754° E	6000
56	Gattadahalli	2525	Ramachandra s/o Doddaiah	233889691912	347/*/*	1.55	Machinery	S.M.C	Bunding	100	60	54.0	13.2096° N ,	76.0749° E	6000
57	Gattadahalli	2528	Ramaiah s/o Dyavaiah	983525574912	181/*/1	0.80	Machinery	S.M.C	Bunding	100	60	54.0	13.2124° N	76.0688° E	6000
58	Gattadahalli	2533	Rudregowda s/o Mallegowda	980741319567	279/*/2	0.52	Machinery	S.M.C	Bunding	100	60	54.0	13.2100° N ,	76.0794° E	6000
59	Gattadahalli	2541	Lalithamma w/o Rajaiah	58440464194	119/*/*	1.20	Machinery	S.M.C	Bunding	100	60	54.0	13.2051° N	76.0672° E	6000
60	Gattadahalli	2543	Lokesha s/o Ramaiah	314286452593	181/*/1	0.39	Machinery	S.M.C	Bunding	98	60	52.7	13.2124° N	76.0688° E	5850
61	Gattadahalli	2548	Vashantha s/o Moganashetty	479831806958	347/*/P14	1.57	Machinery	S.M.C	Bunding	100	60	54.0	13.2096° N ,	76.0749° E	6000
62	Gattadahalli	2553	Shishidara s/o Basavegowda	420293645691	190/*/2	1.45	Machinery	S.M.C	Bunding	100	60	54.0	13.2159° N ,	76.0797° E	6000
63	Gattadahalli	2557	Sharadamma s/o Marihuligowda	452720539543	317/*/*	0.40	Machinery	S.M.C	Bunding	100	60	54.0	13.2077° N ,	76.0750° E	6000
64	Gattadahalli	2563	Shivamma s/o Honnaiah	436355717336	189/*/1	0.60	Machinery	S.M.C	Bunding	100	60	54.0	13.2113° N ,	76.0663° E	6000
65	Gattadahalli	2564	Shivalingashetty s/o Marulaiah	777836943848	347/*/*	0.80	Machinery	S.M.C	Bunding	100	60	54.0	13.2096° N ,	76.0749° E	6000
66	Gattadahalli	2579	Sharojamma s/o Mallaiah	866164943946	119/*/*	0.60	Machinery	S.M.C	Bunding	100	60	54.0	13.2051° N	76.0672° E	6000
67	Gattadahalli	2584	Siddashetty s/o Keshavamurthy	323560032025	336/*/2	0.49	Machinery	S.M.C	Bunding	100	60	54.0	13.2077° N ,	76.0750° E	6000
68	Gattadahalli	2586	Siddashetty s/o Marijogishetty	932304036203	336/*/3	0.48	Machinery	S.M.C	Bunding	100	60	54.0	13.2077° N ,	76.0750° E	6000
69	Gattadahalli	2592	Sushilamma s/o Hulumanthegowda	393682573199	347/*/*	0.80	Machinery	S.M.C	Bunding	100	60	54.0	13.2096° N ,	76.0749° E	6000
70	Gattadahalli	2598	Halappa s/o Nanjegowda	691313522977	347/*/P24	0.40	Machinery	S.M.C	Bunding	100	60	54.0	13.2096° N ,	76.0749° E	6000
71	Gattadahalli				320/*/3	0.74	Machinery	S.M.C	Bunding	100	60	54.0	13.2077° N ,	76.0750° E	6000
72	Gattadahalli	2603	Huliyappa s/o Nanjappa	662919448025	119/*/*	0.55	Machinery	S.M.C	Bunding	100	60	54.0	13.2051° N	76.0672° E	6000
73	Gattadahalli	2605	Huliyaiyah s/o sannairaiyah	797601686655	119/*/*	1.32	Machinery	S.M.C	Bunding	100	60	54.0	13.2051° N	76.0672° E	6000
74	Gattadahalli	2607	Hemavathi s/o Channegowda	310107406527	345/*/1	2.00	Machinery	S.M.C	Bunding	100	60	54.0	13.2088° N ,	76.0754° E	6000
75	Gattadahalli	2608	Honnashetty s/o Doddamarishetty	423587914091	347/*/*	1.55	Machinery	S.M.C	Bunding	100	60	54.0	13.2096° N ,	76.0749° E	6000
76	Gattadahalli	2609	Horigowda s/o Eregowda		347/*/*	1.50	Machinery	S.M.C	Bunding	100	60	54.0	13.2096° N ,	76.0749° E	6000
						Total	63.81								455700

[Chapter - IV] 4.4 Details of Proposed Soil Moisture Conservation and Water Harvesting Activities

Sl No	Village Name	Farmer Code	Farmer Name	Aadhar Card No	Survey Number	Total Area (Ha.)	Rate Type (Manually/Machinery)	Activity Type (S.M.C Activity / Water Harvesting)	Activity Name	Unit (RMT)	Unit Cost (In Rs.)	Proposed Quantity	Latitude (Deg-Min-Sec)	Longitude (Deg-Min-Sec)	Total Cost (In Lacs)
-------	--------------	-------------	-------------	----------------	---------------	------------------	--------------------------------	---	---------------	------------	--------------------	-------------------	------------------------	-------------------------	----------------------

1	Sanenahalli	2610	S N Hemaraj s/o Nanjegowda	674971997064	130/*2	0.50	Machinery	S.M.C	Bunding	100	60	54.0	13.2121° N	,76.0729° E	6000
2	Sanenahalli	2618	Annappagowda s/o Muddigowda	929234911552	11/*1	0.48	Machinery	S.M.C	Bunding	100	60	54.0	13.2068° N	,76.0778° E	6000
3	Sanenahalli				11/*3	0.49	Machinery	S.M.C	Bunding	100	60	54.0	13.2068° N	,76.0778° E	6000
4	Sanenahalli	2620	Ashok s/o Doddaveerashetty	536522728645	63/*2	0.76	Machinery	S.M.C	Bunding	100	60	54.0	13.2098° N	,76.0771° E	6000
5	Sanenahalli	2623	Indranamma w/o Sannegowda	865119130943	163/*7	0.90	Machinery	S.M.C	Bunding	100	60	54.0	13.2048° N	,76.0754° E	6000
6	Sanenahalli	2628	Eshavarashetty s/o Gangashetty	549277608388	71/*7	0.53	Machinery	S.M.C	Bunding	100	60	54.0	13.2098° N	,76.0771° E	6000
7	Sanenahalli	2635	S M Shidara s/o Madhappashetty	299326913552	71/*6	0.54	Machinery	S.M.C	Bunding	100	60	54.0	13.2098° N	,76.0771° E	6000
8	Sanenahalli	2636	S S Dilipkumar s/o Shanthe Gowda	258572726475	73/*1	0.40	Machinery	S.M.C	Bunding	100	60	54.0	13.2098° N	,76.0771° E	6000
9	Sanenahalli	2677	S B Appajigowda s/o Late Beeregowda	367894196561	70/*1	0.54	Machinery	S.M.C	Bunding	100	60	54.0	13.2098° N	,76.0771° E	6000
10	Sanenahalli	2639	S B Bovanesha s/o Late Beeregowda	508087287496	66/*4	0.42	Machinery	S.M.C	Bunding	100	60	54.0	13.2098° N	,76.0771° E	6000
11	Sanenahalli	2640	Mallegowda s/o Beeregowda	679633777140	164/*1	0.53	Machinery	S.M.C	Bunding	100	60	54.0	13.2048° N	,76.0754° E	6000
12	Sanenahalli				15/*1	0.78	Machinery	S.M.C	Bunding	100	60	54.0	13.2045° N	,76.0817° E	6000
13	Sanenahalli	2651	S N Nagaraju s/o Nanjundegowda	983009373950	147/**	0.40	Machinery	S.M.C	Bunding	100	60	54.0	13.2045° N	,76.0817° E	6000
14	Sanenahalli	2664	S K Honnegowda s/o Karigowda	367894196561	164/*7C	0.44	Machinery	S.M.C	Bunding	100	60	54.0	13.2048° N	,76.0754° E	6000
15	Sanenahalli	2660	S K Nagaraju s/o Kumaraiah	748271805732	65/**	0.66	Machinery	S.M.C	Bunding	100	60	54.0	13.2046° N	,76.0819° E	6000
16	Sanenahalli	2662	S K Manjunatha s/o Kalashetty	691119002922	27/*1	0.65	Machinery	S.M.C	Bunding	100	60	54.0	13.2046° N	,76.0819° E	6000
17	Sanenahalli	2670	S B Marigowda s/o Basavegowda	999081234203	25/*1	0.87	Machinery	S.M.C	Bunding	100	60	54.0	13.2046° N	,76.0819° E	6000
18	Sanenahalli	2681	Odegowda s/o Puttalingegowda	392099138229	20/**	0.80	Machinery	S.M.C	Bunding	100	60	54.0	13.2046° N	,76.0819° E	6000
19	Sanenahalli	2690	Kalyanamma w/o Basavanaika	908538378265	146/**	0.65	Machinery	S.M.C	Bunding	100	60	54.0	13.2045° N	,76.0817° E	6000
20	Sanenahalli	2696	Kalamma w/o Thimmaiah	553785100132	15/*2	0.80	Machinery	S.M.C	Bunding	100	60	54.0	13.2045° N	,76.0817° E	6000
21	Sanenahalli	2701	Kumaraswami s/o Nanjegowda	206405574218	130/*2	0.50	Machinery	S.M.C	Bunding	100	60	54.0	13.2068° N	,76.0778° E	6000
22	Sanenahalli	2709	Gangamma w/o Somegowda	932091350120	2/*1	0.51	Machinery	S.M.C	Bunding	100	60	54.0	13.2021° N	,76.0770° E	6000
23	Sanenahalli	2710	Gangadara s/o Basavegowda	489409314015	21/*3	0.80	Machinery	S.M.C	Bunding	100	60	54.0	13.2021° N	,76.0770° E	6000
24	Sanenahalli	2715	Gudibeeregowda s/o Ningegowda	218187398819	19/**	0.80	Machinery	S.M.C	Bunding	100	60	54.0	13.2021° N	,76.0770° E	6000
25	Sanenahalli	2741	G M Basavalingegowda s/o Mallegowda	915081805318	167/**	0.57	Machinery	S.M.C	Bunding	100	60	54.0	13.2048° N	,76.0754° E	6000
26	Sanenahalli	2754	Deeviramma s/o Darmegowda	290419730906	157/*1A1	0.50	Machinery	S.M.C	Bunding	100	60	54.0	13.2068° N	,76.0725° E	6000
27	Sanenahalli	2759	Danalakshmi S B w/o Dinesha L K	799411086144	13/*3	0.40	Machinery	S.M.C	Bunding	100	60	54.0	13.2068° N	,76.0778° E	6000
28	Sanenahalli	2765	Naveena w/o Ramesha	715899399359	68/*1	0.81	Machinery	S.M.C	Bunding	100	60	54.0	13.2021° N	,76.0770° E	6000
29	Sanenahalli	2773	Ningamma w/o Ningegowda	439453615344	163/*4	0.53	Machinery	S.M.C	Bunding	100	60	54.0	13.2048° N	,76.0754° E	6000
30	Sanenahalli	2777	Ningashetty s/o Kalashetty	458873422137	27/*4	0.48	Machinery	S.M.C	Bunding	100	60	54.0	13.2021° N	,76.0770° E	6000
31	Sanenahalli	2779	Ningegowda s/o Channegowda	860768749096	66/*2	0.51	Machinery	S.M.C	Bunding	100	60	54.0	13.2021° N	,76.0770° E	6000
32	Sanenahalli	2788	Pappegowda s/o Channegowda	369005904964	16/*1	2.38	Machinery	S.M.C	Bunding	100	60	54.0	13.2060° N	,76.0801° E	6000
33	Sanenahalli	2790	Parvathamma w/o Basavaraju	651684662445	157/*2	0.49	Machinery	S.M.C	Bunding	100	60	54.0	13.2068° N	,76.0725° E	6000
34	Sanenahalli	2791	Parvathamma w/o Mallappashetty	875182360582	71/*1	0.53	Machinery	S.M.C	Bunding	100	60	54.0	13.2036° N	,76.0813° E	6000
35	Sanenahalli	2792	Palakshamma w/o Manthegowda	679633777140	146/**	0.60	Machinery	S.M.C	Bunding	100	60	54.0	13.2045° N	,76.0817° E	6000
36	Sanenahalli	2800	Puttalingegowda s/o Ramegowda	993149405803	163/*3	0.78	Machinery	S.M.C	Bunding	100	60	54.0	13.2048° N	,76.0754° E	6000
37	Sanenahalli	2801	Puttaswamigowda s/o Channegowda	790191711976	73/*4	0.60	Machinery	S.M.C	Bunding	100	60	54.0	13.2036° N	,76.0813° E	6000
38	Sanenahalli	2803	Puttaswamigowdas/o Sannegowda	964957741310	163/*8	0.75	Machinery	S.M.C	Bunding	100	60	54.0	13.2048° N	,76.0754° E	6000
39	Sanenahalli	2810	Basavanayaka S/o Sannaranganayaka	53635644360	146/**	0.65	Machinery	S.M.C	Bunding	100	60	54.0	13.2045° N	,76.0817° E	6000
40	Sanenahalli	2815	Basavaraju s/o Channegowda	808752580881	73/*7	0.72	Machinery	S.M.C	Bunding	100	60	54.0	13.2036° N	,76.0813° E	6000
41	Sanenahalli	2818	Basavaraju s/o Puttegowda	315582961916	66/*5	0.42	Machinery	S.M.C	Bunding	100	60	54.0	13.2036° N	,76.0813° E	6000
42	Sanenahalli				16/*6	0.40	Machinery	S.M.C	Bunding	100	60	54.0	13.2060° N	,76.0801° E	6000
43	Sanenahalli	2820	Basavegowda s/o Ajjegowda	669451622877	19/**	0.75	Machinery	S.M.C	Bunding	100	60	54.0	13.2066° N	,76.0729° E	6000
44	Sanenahalli				11/*1	0.40	Machinery	S.M.C	Bunding	100	60	54.0	13.2068° N	,76.0778° E	6000
45	Sanenahalli				11/*2	0.40	Machinery	S.M.C	Bunding	100	60	54.0	13.2068° N	,76.0778° E	6000
46	Sanenahalli	2824	Basavegowda s/o Siddegowda	750635780223	20/**	0.40	Machinery	S.M.C	Bunding	100	60	54.0	13.2066° N	,76.0729° E	6000
47	Sanenahalli	2828	Beeramma w/o Nanjudegowda	553272313661	147/**	2.15	Machinery	S.M.C	Bunding	100	60	54.0	13.2045° N	,76.0817° E	6000
48	Sanenahalli	2831	Beeregowda s/o Channegowda	971385674006	26/**	1.84	Machinery	S.M.C	Bunding	100	60	54.0	13.2066° N	,76.0729° E	6000
49	Sanenahalli	2834	Beeregowda s/o Nanjegowada	413927430897	75/*1	0.82	Machinery	S.M.C	Bunding	100	60	54.0	13.2066° N	,76.0729° E	6000

ABSTRACT
[Chapter - IV] 4.5 Details of Vegetative Cover Activities
Hassan Distret Taluk: Belur
Plantation Type : Horticulture Activities
12261600*8% 109.372

Sl. No.	Village	Gova 144.231		Drum stick(Nugge) 61.9225		Seetha pala 74.7425		Lime (Nimbbe) 99.226		Mangao 225.9763		Sapot 215.9764		Cocanut 226.3419		Batter fruit		Total		
		1 ha.277/-	1 ha 39952.52	2 ha.400/-	2 ha 24769.55	2 ha.400/-	2 ha 29897.05	3 ha.277/-	3 ha 27487.5	3 ha.100/-	3 ha 22597.63	4 ha.100/-	4 ha 21597.63	4 ha.100/-	4 ha 22634.19	1 ha 277	Rs. 51032	Total ha	Total Plants	Total cost
1	Bettadalur	4/ 1108	159810	4/ 1600	99078	4/ 1600	119588	4/ 1108	109950	3/ 300	67792	4/ 400	86390	3/ 300	67902	0	0	26	6416	710510
2	Holabagere	4/ 1108	159810	4/ 1600	99078	4/ 1600	119588	4/ 1108	109950	3/ 300	67792	4/ 400	86390	3/ 300	67902	4.65/ 1288	237298	30.65	7635	947808
3	Kattesanahalli	4/ 1108	159810	4/ 1600	99078	4/ 1600	119588	4/ 1108	109950	3/ 300	67792	4/ 400	86390	3/ 300	67902	0	0	26	6416	710510
4	Girikallahalli	2/554	79905	2/800	49539	2/800	59794	2/554	54975	3/300	67792	4/400	86390	3/300	67902	0	0	20	3708	466297
5	Siddapura	2/554	79905	2/800	49539	2/800	59794	2/554	54975	2/200	45195	4/400	86390	2/200	45268	0	0	16	3508	421066
6	Idallakaval	2/554	79905	2/800	49539	2/800	59794	2/554	54975	10/1000	225976	0	0	7/700	158439	0	0	25	4408	563036
7	Thirumanahalli	2/554	79905	2/800	49539	2/800	59794	2/554	54975	5/500	112988	4/400	86390	5/500	113170	0	0	22	4108	556761
8	Umadevarahalli	2/554	79905	2/800	49539	2/800	59794	2/554	54975	5/500	112988	4/400	86390	5/500	113170	0	0	22	4108	556761
9	Dasagodanahalli	2/554	79905	2/800	49539	2/800	59794	2/554	54975	2/200	45195	3/300	64792	5/500	113170	0	0	18	3708	471078
10	Kodihalli	3/831,	119857	3/1200	74308	3/1200	119588	3/831,	82462	4/400	90390	3/300	64792	5/200	113170	0	0	24	5262	639932
11	Sannenahalli	4/1108	159810	4/1600	99078	4/1600	59794	4/1108	109950	20/2000	451952	3/300	64792	20/2000	452683	0	0	59	9716	1457853
12	Arabihalli	2/554,	79905	2/800	49539	2/800	59794	2/554,	54975	5/500	112988	4/400	86390	5/500	113170	0	0	22	4108	556761
13	Komaranahalli	2/554,	79905	2/800	49539	2/800	89691	2/554,	54975	5/500	112988	4/400	86390	5/500	113170	0	0	22	4108	556761
14	Savasihalli	3/831,	119857	3/1200	74308	3/1200	59794	3/831,	82462	7/700	158183	3/300	64792	4/400	90536	0	0	26	5462	679829
15	Vaddarahalli	2/554,	79905	2/800	49539	2/800	49539	2/554,	54975	5/500	112988	2/200	73195	5/500	113170	0	0	20	3908	513566
Total		40/ 11080	1598102	40/ 16000	990782	40/ 16000	1195882	40/ 11080	1099500	82/ 8000	1807810	50/ 5000	1079881	80/ 8000	1810735	4.4/ 1219	2.2454	378.65	76579	9808529

[Chapter - IV] 4.5 Details of Vegetative Cover Activities

Plantation Type : Horticulture Activities Belur Taluka Bettadahapura

SL. No	Village Name	Farmer Name:	Farmer Code	Aadhar Card No.	Rate Type (Manually/Machinery)	Survey No:	Total Area (Ha.)	Proposed Area (Ha.)	Activity/Model/Plant/Crop Name :								No. of plants Total	Total Plants cost	Method of Irrigation (Drip/Ring/Surface)	Source of Irrigation (Canal/Rainfed/Well)	Area as per Type of Land		Ownership of Land (Community Land/Private Land/Other Land)	Latitude (Deg-Min-Sec)	Longitude (Deg-Min-Sec)
									Per variety/ Rate per Unit (10 TO 17)												Waste Land	Cultivable			
									Gova 144.231	Drumstick(Nugget) 61.9225	Seetha pala 74.7425	Lime (Nimbe) 99.226	Mangao 225.9763	sapot 215.9764	Cocanut 226.3419	butter fruit 184.23									
1	2	3	4	5	6	7	8	9	10	11	12	13	14	15	16	17	18	19	20	21	22	23	24	25	26
1	BETTADALUR	Sri Chandrachar S/O Veerachar		900197919178	MNL	125/*/3	0.34	0.34	10	15	15	10	3	4	3	0	60	10923	Surface	Well	Waste Land	Cultivable	Private Land/	13.13.278	76.02.7214
2	BETTADALUR	Anantharaju S/O Dhananjay Uruf Dhananjay Gowda		416794999070	MNL	2/*/4	0.21	0.21	10	15	15	10	3	4	3	0	60	10923	Surface	Well	Waste Land	Cultivable	Private Land/	13.13.279	76.02.7215
3	BETTADALUR	Amaasegowda S/O Rangegowda		483291437626	MNL	128/*/*	0.45	0.45	10	15	15	10	3	4	3	0	60	10923	Surface	Well	Waste Land	Cultivable	Private Land/	13.13.280	76.02.7216
4	BETTADALUR	Uma S/O Santhosh		501467034084	MNL	124/*/7	0.16	0.16	10	15	15	10	3	4	3	0	60	10923	Surface	Well	Waste Land	Cultivable	Private Land/	13.13.281	76.02.7217
5	BETTADALUR	Kariyaiah S/O Kadiraiah			MNL	129/*/1	1.1	1.1	20	15	15	20	3	4	3	0	80	14524	Surface	Well	Waste Land	Cultivable	Private Land/	13.13.282	76.02.7218
6	BETTADALUR	Kalpna W/O Ananda			MNL	141/*/5	0.07	0.07	10	15	15	10	3	4	3	0	60	10923	Surface	Well	Waste Land	Cultivable	Private Land/	13.13.283	76.02.7219
7	BETTADALUR	Kalpna W/O Ananda Uruf Manjegowda			MNL	3/*/1	0.12	0.12	10	15	15	10	3	4	3	0	60	10923	Surface	Well	Waste Land	Cultivable	Private Land/	13.13.284	76.02.7220
8	BETTADALUR	Kantharaju S/O Narasaiah		356211752818	MNL	129/*/2	0.55	0.55	20	15	15	20	3	4	3	0	80	14524	Surface	Well	Waste Land	Cultivable	Private Land/	13.13.285	76.02.7221
9	BETTADALUR	Kumar S/O Ramegowda			MNL	141/*/1	0.13	0.13	10	15	15	10	3	4	3	0	60	10923	Surface	Well	Waste Land	Cultivable	Private Land/	13.13.286	76.02.7222
10	BETTADALUR	Kumaranaika S/O Kalanaika		811742433173	MNL	140/*/*	1.58	1.58	40	15	15	40	3	4	3	0	120	21726	Surface	Well	Waste Land	Cultivable	Private Land/	13.13.287	76.02.7223
11	BETTADALUR	Kumar S/O Ramegowda			MNL	3/*/7	0.13	0.13	10	15	15	10	3	4	3	0	60	10923	Surface	Well	Waste Land	Cultivable	Private Land/	13.13.288	76.02.7224
12	BETTADALUR	Kumar S/O Ramegowda			MNL	124/*/3	0.21	0.21	10	15	15	10	3	4	3	0	60	10923	Surface	Well	Waste Land	Cultivable	Private Land/	13.13.289	76.02.7225
13	BETTADALUR	Kumar S/O Ramegowda			MNL	5/*/2	0.17	0.17	10	15	15	10	3	4	3	0	60	10923	Surface	Well	Waste Land	Cultivable	Private Land/	13.13.290	76.02.7226
14	BETTADALUR	Krishnashetty S/O Shankarashetty		435757416299	MNL	135/*/3	0.35	0.35	10	15	15	10	3	4	3	0	60	10923	Surface	Well	Waste Land	Cultivable	Private Land/	13.13.291	76.02.7227
15	BETTADALUR	K R Thimmashetti S/O Rangashetty K B Hal		702553819796	MNL	132/*/*	4.56	4.56	10	15	15	10	3	4	3	0	60	10923	Surface	Well	Waste Land	Cultivable	Private Land/	13.13.292	76.02.7228
16	BETTADALUR	Gangadhar S/O Basavegowda			MNL	7/*/6	0.11	0.11	10	10	10	10	3	4	3	0	50	8870	Surface	Well	Waste Land	Cultivable	Private Land/	13.13.293	76.02.7229
17	BETTADALUR	Giriappa S/O Rangappa		638471256425	MNL	3/*/8	0.25	0.25	10	15	15	10	3	4	3	0	60	10923	Surface	Well	Waste Land	Cultivable	Private Land/	13.13.294	76.02.7230
18	BETTADALUR	Chikkegowda S/O Javaregowda		638471256425	MNL	137/*/2	1.62	1.62	25	15	15	25	3	4	3	0	90	16325	Surface	Well	Waste Land	Cultivable	Private Land/	13.13.295	76.02.7231
19	BETTADALUR	Jagadish S/O Ramegowda			MNL	141/*/1	0.11	0.11	10	15	15	10	3	4	3	0	60	10923	Surface	Well	Waste Land	Cultivable	Private Land/	13.13.296	76.02.7232
20	BETTADALUR	Jayamma S/O B P Siddegowda		962833352289	MNL	124/*/2	0.5	0.5	4	0	0	4	3	4	3	0	18	2603	Surface	Well	Waste Land	Cultivable	Private Land/	13.13.297	76.02.7233
21	BETTADALUR	Jayamma S/O Manjegowda		356706311558	MNL	5/*/5	0.41	0.41	10	15	15	10	3	4	3	0	60	10923	Surface	Well	Waste Land	Cultivable	Private Land/	13.13.298	76.02.7234
22	BETTADALUR	Jayamma W/O Late Ramanaiika			MNL	127/*/*	1.1	1.1	10	15	15	10	3	4	3	0	60	10923	Surface	Well	Waste Land	Cultivable	Private Land/	13.13.299	76.02.7235
23	BETTADALUR	Jayamma W/O Somashekarappa			MNL	141/*/5	0.06	0.06	4	15	15	4	3	4	3	0	48	8762	Surface	Well	Waste Land	Cultivable	Private Land/	13.13.300	76.02.7236

24	BETTADALUR	Jayalakshmi Mai Ga Mother Sarojamma W/O Lakshmegowda			MNL	141/*4	0.03	0.03	0	0	0	0	3	4	3	0	10	1163	Surface	Well	Waste Land	Culti vable	Private Land/	13.13.301	76.02.7237
25	BETTADALUR	Thopegowda S/O Late Javaregowda	787299363374		MNL	141/*3	0.35	0.35	15	15	15	15	3	4	3	0	70	12723	Surface	Well	Waste Land	Culti vable	Private Land/	13.13.302	76.02.7238
26	BETTADALUR	Dasa Mother Devi	56040938376 1		MNL	136/*1	1.4	1.4	25	15	15	25	3	4	3	0	90	16325	Surface	Well	Waste Land	Culti vable	Private Land/	13.13.303	76.02.7239
27	BETTADALUR	Dyavaiah S/O Kariyaiah	64602042433		MNL	129/*3	0.18	0.18	10	15	15	10	3	4	3	0	60	10923	Surface	Well	Waste Land	Culti vable	Private Land/	13.13.304	76.02.7240
28	BETTADALUR	Dyavaiah S/O Kariyaiah			MNL	129/*5	0.36	0.36	10	15	15	10	3	4	3	0	60	10923	Surface	Well	Waste Land	Culti vable	Private Land/	13.13.305	76.02.7241
29	BETTADALUR	Dyavaiah S/O Kariyaiah			MNL	129/*7	0.11	0.11	4	15	15	4	3	4	3	0	48	8762	Surface	Well	Waste Land	Culti vable	Private Land/	13.13.306	76.02.7242
30	BETTADALUR	Dyavaiah S/O Kariyaiah			MNL	126/**	0.44	0.44	10	15	15	10	3	4	3	0	60	10923	Surface	Well	Waste Land	Culti vable	Private Land/	13.13.307	76.02.7243
31	BETTADALUR	Dhanapal S/O Late Girivappa			MNL	8/**	2.16	2.16	50	15	15	50	3	4	3	0	140	25328	Surface	Well	Waste Land	Culti vable	Private Land/	13.13.308	76.02.7244
32	BETTADALUR	Dharanendra Gowda S/O Late B R Veeregowda			MNL	2/*3	0.38	0.38	15	15	15	15	3	4	3	0	70	12723	Surface	Well	Waste Land	Culti vable	Private Land/	13.13.309	76.02.7245
33	BETTADALUR	Dharmanaika S/O Ranganaika			MNL	130/**	0.68	0.68	15	15	15	15	3	4	3	0	70	12723	Surface	Well	Waste Land	Culti vable	Private Land/	13.13.310	76.02.7246
34	BETTADALUR	Dharmegowda B M S/O Manjegowda	70786343189		MNL	133/*2	0.63	0.63	10	15	15	10	3	4	3	0	60	10923	Surface	Well	Waste Land	Culti vable	Private Land/	13.13.311	76.02.7247
35	BETTADALUR	Dharmegowda B M S/O Manjegowda			MNL	2/*5	0.03	0.03	10	0	0	10	3	4	3	0	30	4764	Surface	Well	Waste Land	Culti vable	Private Land/	13.13.312	76.02.7248
36	BETTADALUR	Nagarathna W/O Nagaraju	950243880896		MNL	2/*1	0.6	0.6	10	15	15	10	3	4	3	0	60	10923	Surface	Well	Waste Land	Culti vable	Private Land/	13.13.313	76.02.7249
37	BETTADALUR	Narayanagowda S/O Late Chikkegowda	8823247996		MNL	137/*1	0.98	0.98	10	15	15	10	3	4	3	0	60	10923	Surface	Well	Waste Land	Culti vable	Private Land/	13.13.314	76.02.7250
38	BETTADALUR	Narayanagowda S/O Late Chikkegowda			MNL	134/*1	1.12	1.12	20	15	15	20	3	4	3	0	80	14524	Surface	Well	Waste Land	Culti vable	Private Land/	13.13.315	76.02.7251
39	BETTADALUR	Narayanachar S/O Erachar	8411645998		MNL	125/*6	0.4	0.4	2	0	0	2	3	4	3	0	14	1883	Surface	Well	Waste Land	Culti vable	Private Land/	13.13.316	76.02.7252
40	BETTADALUR	Narayanachar S/O Erachar			MNL	124/*1	0.16	0.16	10	15	15	10	3	4	3	0	60	10923	Surface	Well	Waste Land	Culti vable	Private Land/	13.13.317	76.02.7253
41	BETTADALUR	Puttanaika S/O Kempaika			MNL	138/*1	0.42	0.42	10	15	15	10	3	4	3	0	60	10923	Surface	Well	Waste Land	Culti vable	Private Land/	13.13.318	76.02.7254
42	BETTADALUR	Putamma W/O Chikkegowda	'2335881944		MNL	3/*4	0.63	0.63	10	15	15	10	3	4	3	0	60	10923	Surface	Well	Waste Land	Culti vable	Private Land/	13.13.319	76.02.7255
43	BETTADALUR	Putamma W/O Late Lohit Kumar			MNL	131/*2	3.71	3.71	40	15	15	40	2	4	2	0	118	21439	Surface	Well	Waste Land	Culti vable	Private Land/	13.13.320	76.02.7256
44	BETTADALUR	Puttaiah S/O Mother Lakshamma			MNL	128/**	0.47	0.47	10	15	15	10	2	4	2	0	58	10635	Surface	Well	Waste Land	Culti vable	Private Land/	13.13.321	76.02.7257
45	BETTADALUR	Puttaswaminaika S/O Ranganaika	4425471360		MNL	138/*4	0.41	0.41	10	15	15	10	2	4	2	0	58	10635	Surface	Well	Waste Land	Culti vable	Private Land/	13.13.322	76.02.7258
46	BETTADALUR	Pradeep B R S/O Ranganath			MNL	141/*6	0.04	0.04	0	15	15	0	2	4	2	0	38	7033	Surface	Well	Waste Land	Culti vable	Private Land/	13.13.323	76.02.7259
47	BETTADALUR	Praveena S/O Lakshmegowda			MNL	133/*5	0.62	0.62	10	15	15	10	2	4	2	0	58	10635	Surface	Well	Waste Land	Culti vable	Private Land/	13.13.324	76.02.7260
48	BETTADALUR	B R Shankar S/O Late B V Ramachandrarao			MNL	2/*2	0.42	0.42	10	15	15	10	2	4	2	0	58	10635	Surface	Well	Waste Land	Culti vable	Private Land/	13.13.325	76.02.7261
49	BETTADALUR	B M Palaksha S/O Manjegowda	'3321983805		MNL	136/*2	0.24	0.24	10	15	15	10	2	4	2	0	58	10635	Surface	Well	Waste Land	Culti vable	Private Land/	13.13.326	76.02.7262
50	BETTADALUR	B M Palaksha S/O Manjegowda			MNL	136/*4	0.3	0.3	0	0	0	0	3	4	3	0	10	1163	Surface	Well	Waste Land	Culti vable	Private Land/	13.13.327	76.02.7263
51	BETTADALUR	B M Palaksha S/O Manjegowda			MNL	133/*4	0.57	0.57	15	15	15	15	3	4	3	0	70	12723	Surface	Well	Waste Land	Culti vable	Private Land/	13.13.328	76.02.7264

52	BETTADALUR	B T Dharanendragowda S/O Thopegowda	246734870669	MNL	3/*/3	0.28	0.28	10	15	15	10	3	5	3	0	61	10997	Surface	Well	Waste Land	Culti vable	Private Land/	13.13.329	76.02.7265
53	BETTADALUR	B T Harish S/O Thopegowda		MNL	5/*/1	0.28	0.28	10	15	15	10	3	5	3	0	61	10997	Surface	Well	Waste Land	Culti vable	Private Land/	13.13.330	76.02.7266
54	BETTADALUR	Manjachar S/O Late Eshwarachar	33289481860 4	MNL	130/*/*	1.03	1.03	30	40	40	30	3	5	3	0	151	28464	Surface	Well	Waste Land	Culti vable	Private Land/	13.13.331	76.02.7267
55	BETTADALUR	Manjegowda S/O Late Chikkegowda	'3996915271	MNL	136/*/3	1.03	1.03	20	40	40	20	3	4	3	0	130	24788	Surface	Well	Waste Land	Culti vable	Private Land/	13.13.332	76.02.7268
56	BETTADALUR			MNL	134/*/2	1.69	1.69	20	40	40	20	3	4	3	0	130	24788	Surface	Well	Waste Land	Culti vable	Private Land/	13.13.333	76.02.7269
57	BETTADALUR	Mahesh S/O Huligowda		MNL	141/*/1	0.02	0.02	0	0	0	0	3	4	3	0	10	1163	Surface	Well	Waste Land	Culti vable	Private Land/	13.13.334	76.02.7270
58	BETTADALUR	Murthy S/O Chandrachar	'2626527908	MNL	125/*/5	0.19	0.19	10	15	15	10	3	4	3	0	60	10923	Surface	Well	Waste Land	Culti vable	Private Land/	13.13.335	76.02.7271
59	BETTADALUR	Murthy S/O Chandrachar		MNL	124/*/4	0.16	0.16	10	15	15	10	3	4	3	0	60	10923	Surface	Well	Waste Land	Culti vable	Private Land/	13.13.336	76.02.7272
60	BETTADALUR	Murthy S/O Chandrachar		MNL	125/*/1	0.2	0.2	0	0	0	0	3	4	3	0	10	1163	Surface	Well	Waste Land	Culti vable	Private Land/	13.13.337	76.02.7273
61	BETTADALUR		'5286768611	MNL	7/*/4	0.22	0.22	10	15	15	10	3	4	3	0	60	10923	Surface	Well	Waste Land	Culti vable	Private Land/	13.13.338	76.02.7274
62	BETTADALUR	Rangaswamy S/O Helavashetty		MNL	3/*/6	0.13	0.13	10	15	15	10	3	4	3	0	60	10923	Surface	Well	Waste Land	Culti vable	Private Land/	13.13.339	76.02.7275
63	BETTADALUR			MNL	5/*/6	0.17	0.17	10	20	20	10	3	5	3	0	71	13050	Surface	Well	Waste Land	Culti vable	Private Land/	13.13.340	76.02.7276
64	BETTADALUR			MNL	5/*/3	0.46	0.46	10	25	25	10	3	5	3	0	81	15103	Surface	Well	Waste Land	Culti vable	Private Land/	13.13.341	76.02.7277
65	BETTADALUR	Ranganaiika S/O Huchanaika		MNL	3/*/2	0.73	0.73	30	50	50	30	3	5	3	0	171	32570	Surface	Well	Waste Land	Culti vable	Private Land/	13.13.342	76.02.7278
66	BETTADALUR	Rangappa S/O Rangappa	544066207253	MNL	3/*/5	0.27	0.27	10	15	15	10	3	5	3	0	61	10997	Surface	Well	Waste Land	Culti vable	Private Land/	13.13.343	76.02.7279
67	BETTADALUR	Rangaswamy S/O Late Annappa	6208225517	MNL	129/*/4	0.8	0.8	0	15	15	0	3	4	3	0	40	7321	Surface	Well	Waste Land	Culti vable	Private Land/	13.13.344	76.02.7280
68	BETTADALUR			MNL	129/*/8	0.02	0.02	0	0	0	0	3	4	3	0	10	1163	Surface	Well	Waste Land	Culti vable	Private Land/	13.13.345	76.02.7281
69	BETTADALUR	Rangaswamy S/O Helavashetty	832720314383	MNL	135/*/1	0.7	0.7	3	2	2	3	3	4	3	0	20	3064	Surface	Well	Waste Land	Culti vable	Private Land/	13.13.346	76.02.7282
70	BETTADALUR	Rathnamma W/O Puttaswamygowda	36207733697 4	MNL	7/*/1	0.33	0.33	10	15	15	10	3	4	3	0	60	10923	Surface	Well	Waste Land	Culti vable	Private Land/	13.13.347	76.02.7283
71	BETTADALUR	Rathnamma S/O Rudranaika	91013779901 5	MNL	130/*/*	0.59	0.59	10	20	20	10	3	4	3	0	70	12975	Surface	Well	Waste Land	Culti vable	Private Land/	13.13.348	76.02.7284
72	BETTADALUR	Ramesh S/O Marisiddegowda	81934524069 5	MNL	7/*/5	0.42	0.42	15	15	15	15	3	5	3	0	71	12798	Surface	Well	Waste Land	Culti vable	Private Land/	13.13.349	76.02.7285
73	BETTADALUR	Ramesh S/O Ramegowda	379728413825	MNL	124/*/6	0.19	0.19	10	15	15	10	3	4	3	0	60	10923	Surface	Well	Waste Land	Culti vable	Private Land/	13.13.350	76.02.7286
74	BETTADALUR	Ramakrishnegowda S/O Ramegowda		MNL	5/*/4	0.18	0.18	10	15	15	10	3	4	3	0	60	10923	Surface	Well	Waste Land	Culti vable	Private Land/	13.13.351	76.02.7287
75	BETTADALUR	Ramaiah S/O Basavaiah		MNL	128/*/*	0.48	0.48	20	30	30	20	3	4	3	0	110	20682	Surface	Well	Waste Land	Culti vable	Private Land/	13.13.352	76.02.7288
76	BETTADALUR	Ramaswamy S/O B R Veeregowda	54934827091 0	MNL	2/*/8	0.38	0.38	10	15	15	10	3	4	3	0	60	10923	Surface	Well	Waste Land	Culti vable	Private Land/	13.13.353	76.02.7289
77	BETTADALUR	Ramegowda S/O Ramegowda		MNL	128/*/*	0.45	0.45	15	15	15	15	3	4	3	0	70	12723	Surface	Well	Waste Land	Culti vable	Private Land/	13.13.354	76.02.7290
78	BETTADALUR		'2038840957	MNL	141/*/1	0.01	0.01	0	15	15	0	3	4	3	0	40	7321	Surface	Well	Waste Land	Culti vable	Private Land/	13.13.355	76.02.7291
79	BETTADALUR	Ramegowda S/O Hanumegowda		MNL	2/*/6	0.02	0.02	10	0	0	10	3	4	3	0	30	4764	Surface	Well	Waste Land	Culti vable	Private Land/	13.13.356	76.02.7292
80	BETTADALUR			MNL	133/*/3	1.63	1.63	10	50	50	10	3	4	3	0	130	25293	Surface	Well	Waste Land	Culti vable	Private Land/	13.13.357	76.02.7293
81	BETTADALUR	Rudranaika S/O Dyavanaika		MNL	139/*/*	1.08	1.08	10	50	50	10	3	4	3	0	130	25293	Surface	Well	Waste Land	Culti vable	Private Land/	13.13.358	76.02.7294
82	BETTADALUR	Rudregowda S/O Basavegowda		MNL	7/*/2	0.1	0.1	0	0	0	0	3	4	3	0	10	1163	Surface	Well	Waste Land	Culti vable	Private Land/	13.13.359	76.02.7295
83	BETTADALUR	Rudregowda S/O Huligowda		MNL	141/*/1	0.03	0.03	0	15	15	0	3	4	3	0	40	7321	Surface	Well	Waste Land	Culti vable	Private Land/	13.13.360	76.02.7296

84	BETTADALUR	Lakshmananaika S/O Puttanaika	'9097452743	MNL	138/*/3	0.42	0.42	15	25	25	15	3	4	3	0	90	16829	Surface	Well	Waste Land	Culti vable	Private Land/	13.13.361	76.02.7297	
85	BETTADALUR	Lakshmegowda S/O Hanumegowda		MNL	2/*/7	0.02	0.02	10	0	0	10	3	4	3	0	30	4764	Surface	Well	Waste Land	Culti vable	Private Land/	13.13.362	76.02.7298	
86	BETTADALUR	Lingegowda S/O Basavegowda		MNL	7/*/7	0.1	0.1	0	0	0	0	3	4	3	0	10	1163	Surface	Well	Waste Land	Culti vable	Private Land/	13.13.363	76.02.7299	
87	BETTADALUR	Vishnu S/O Puttappa		MNL	141/*/8	0.03	0.03	0	0	0	0	3	4	3	0	10	1163	Surface	Well	Waste Land	Culti vable	Private Land/	13.13.364	76.02.7300	
88	BETTADALUR	Shankarashetty S/O Helavashetty	4357574162	MNL	135/*/2	0.36	0.36	8	15	15	8	3	4	3	0	56	10202	Surface	Well	Waste Land	Culti vable	Private Land/	13.13.365	76.02.7301	
89	BETTADALUR	Shanthamma W/O Puttanaika	6639712060	MNL	141/*/7	0.03	0.03	8	15	15	8	3	4	3	0	56	10202	Surface	Well	Waste Land	Culti vable	Private Land/	13.13.366	76.02.7302	
90	BETTADALUR	Sharadamma W/O Kumaranaika		MNL	138/*/2	0.42	0.42	8	15	15	8	3	4	3	0	56	10202	Surface	Well	Waste Land	Culti vable	Private Land/	13.13.367	76.02.7303	
91	BETTADALUR	Shivappa S/O Lakshmegowda	32866383039 2	MNL	131/*/1	0.8	0.8	4	4	4	4	3	4	3	0	26	4245	Surface	Well	Waste Land	Culti vable	Private Land/	13.13.368	76.02.7304	
92	BETTADALUR	Shivaraju Uruf Shivanna S/O Dhananjay Uruf Dhananjay Gowda	98781273173 4	MNL	133/*/1	1.01	1.01	10	40	40	10	3	3	3	0	109	21112	Surface	Well	Waste Land	Culti vable	Private Land/	13.13.369	76.02.7305	
93	BETTADALUR	Shyvaraju S/O Saankoor		MNL	2/*/4	0.21	0.21	10	15	15	10	3	3	3	0	59	10848	Surface	Well	Waste Land	Culti vable	Private Land/	13.13.370	76.02.7306	
94	BETTADALUR	Siddaiah S/O Kariyaiah	50339688568 8	MNL	129/*/6	0.11	0.11	7	10	10	7	3	3	3	0	43	7715	Surface	Well	Waste Land	Culti vable	Private Land/	13.13.372	76.02.7308	
96	BETTADALUR	Siddegowda S/O Venkategowda	78093400837 9	MNL	7/*/1	0.33	0.33	10	15	15	10	3	3	3	0	59	10848	Surface	Well	Waste Land	Culti vable	Private Land/	13.13.373	76.02.7309	
97	BETTADALUR	Siddegowda B R S/O Late Ramegowda		MNL	5/*/7	0.18	0.18	10	15	15	10	3	3	3	0	59	10848	Surface	Well	Waste Land	Culti vable	Private Land/	13.13.374	76.02.7310	
98	BETTADALUR	Suresh S/O Chandrachar	'5755866685	MNL	125/*/2	0.2	0.2	0	0	0	0	2	0	2	0	4	576	Surface	Well	Waste Land	Culti vable	Private Land/	13.13.375	76.02.7311	
99	BETTADALUR	Suresh S/O Chandrachar		MNL	124/*/5	0.16	0.16	4	25	25	4	2	2	2	0	64	12430	Surface	Well	Waste Land	Culti vable	Private Land/	13.13.376	76.02.7312	
100	BETTADALUR	Suresh S/O Chandrachar		MNL	125/*/4	0.21	0.21	4	20	20	4	2	2	2	0	54	10377	Surface	Well	Waste Land	Culti vable	Private Land/	13.13.377	76.02.7313	
101	BETTADALUR	Somashekar S/O Basavegowda		MNL	7/*/8	0.26	0.26	8	24	24	8	2	2	2	0	70	13460	Surface	Well	Waste Land	Culti vable	Private Land/	13.13.378	76.02.7314	
102	BETTADALUR	Somashekar S/O Marisiddegowda	71302791848 5	MNL	7/*/3	0.67	0.67	10	15	15	10	2	2	2	0	56	10485	Surface	Well	Waste Land	Culti vable	Private Land/	13.13.379	76.02.7315	
103	BETTADALUR	Somesh S/O Narasaiah		MNL	129/*/9	0.55	0.55	10	40	40	10	3	2	3	0	108	21037	Surface	Well	Waste Land	Culti vable	Private Land/	13.13.380	76.02.7316	
104	BETTADALUR	Huligowda S/O Huligowda		MNL	141/*/1	0.02	0.02	0	0	0	0	3	0	3	0	6	864	Surface	Well	Waste Land	Culti vable	Private Land/	13.13.381	76.02.7317	
Total						52.93	52.93	1108	1600	1600	1108	300	400	300	0	6416	#####	0							

[Chapter - IV] 4.5 Details of Vegetative Cover Activities

Plantation Type : Horticulture Activities Belur Taluka Holabagere Villige

SL. No	Village Name	Farmer Name:	Farmer Code	Aadhar Card No.	Rate Type (Manually/ Machinery)	Survey No:	Total Area (Ha.)	Proposed Area (Ha.)	Activity/Model/Plant/Crop Name :								No. of plants Total	Total Plants cost	Method of Irrigation (Drip/ Ring/ Surface)	Source of Irrigation (Canal/ Rainfed/ Well)	Area as per Type Of Land (Ha.)		Ownership of Land (Community Land/ Private Land/ Other Land)	Latitude (Deg-Min-Sec)	Longitude (Deg-Min-Sec)
									Per variety/ Rate per Unit (10 TO 17)												Waste Land	Cultivable			
									Gova 144.231	Drum stick/ Nugga 61.9225	Seetha pala 74.7425	Lime (Nimbe) 99.226	Mango 225.9763	sapot 215.9764	Cocant 226.3419	butter fruit 184.23									
1	2	3	4	5	6	7	8	9	10	11	12	13	14	15	16	17	18	19	20	21	22	23	24	25	26
1	HOLABAGERE	Sri Narayanaswamy HT S/O H Thimmanna			MNL	53/*1	0.91	0.91	3	3	3	3	2	2	1	3	20	3273	Surface	Well		Cultivable	Private Land	13.14.09	76.01.13
2	HOLABAGERE				MNL	138/*2	3.78	3.78	4	3	3	4	1	1	1	3	20	3333	Surface	Well		Cultivable	Private Land	13.14.10	76.01.14
3	HOLABAGERE				MNL	103/*2	0.74	0.74	3	3	3	3	1	1	1	3	18	2973	Surface	Well		Cultivable	Private Land	13.14.11	76.01.15
4	HOLABAGERE	Sri vimay S B S/O Srinivasiah S/O Late			MNL	1/*2	0.4	0.4	2	3	3	2	1	0	1	3	15	2538	Surface	Well		Cultivable	Private Land	13.14.12	76.01.16
5	HOLABAGERE				MNL	1/*3	0.32	0.32	2	3	3	2	1	1	1	3	16	2612	Surface	Well		Cultivable	Private Land	13.14.13	76.01.17
6	HOLABAGERE			223826892309	MNL	123/*2	0.59	0.59	2	3	3	2	1	1	1	3	16	2612	Surface	Well		Cultivable	Private Land	13.14.14	76.01.18
7	HOLABAGERE	Akkamma W/O Anasuya W/O Ganadharah H B			MNL	92/*1	0.35	0.35	2	3	3	2	1	1	1	3	16	2612	Surface	Well		Cultivable	Private Land	13.14.15	76.01.19
8	HOLABAGERE			607388982322	MNL	4/**	1.2	1.2	2	3	3	2	1	1	1	3	16	2612	Surface	Well		Cultivable	Private Land	13.14.16	76.01.20
9	HOLABAGERE				MNL	69/*2	0.15	0.15	2	3	3	2	1	1	1	3	16	2612	Surface	Well		Cultivable	Private Land	13.14.17	76.01.21
10	HOLABAGERE	Anandamma W/O Late Honnaiah		774350810340	MNL	47/*5	0.12	0.12	2	3	3	2	1	1	1	3	16	2612	Surface	Well		Cultivable	Private Land	13.14.18	76.01.22
11	HOLABAGERE				MNL	47/*7	0.12	0.12	2	3	3	2	1	1	1	3	16	2612	Surface	Well		Cultivable	Private Land	13.14.19	76.01.23
12	HOLABAGERE				MNL	43/*2	0.2	0.2	1	3	3	1	1	1	1	3	14	2252	Surface	Well		Cultivable	Private Land	13.14.20	76.01.24
13	HOLABAGERE				MNL	43/*4	0.15	0.15	3	3	3	3	1	1	1	3	18	2973	Surface	Well		Cultivable	Private Land	13.14.21	76.01.25
14	HOLABAGERE				MNL	47/*1	0.14	0.14	3	3	3	3	1	1	1	3	18	2973	Surface	Well		Cultivable	Private Land	13.14.22	76.01.26
15	HOLABAGERE				MNL	73/*1	0.26	0.26	2	3	3	2	1	1	1	3	16	2612	Surface	Well		Cultivable	Private Land	13.14.23	76.01.27
16	HOLABAGERE				MNL	72/**	0.71	0.71	2	3	3	2	1	1	1	3	16	2612	Surface	Well		Cultivable	Private Land	13.14.24	76.01.28
17	HOLABAGERE		Asna D/O Chanthavare Gowda		211701139422	MNL	127/*3	0.11	0.11	2	3	3	2	1	0	1	3	15	2538	Surface	Well		Cultivable	Private Land	13.14.25
18	HOLABAGERE	Eraiah S/O Eraiah Eregowda Uttur Ravi S/O			MNL	127/*1	0.26	0.26	2	3	3	2	1	1	1	3	16	2612	Surface	Well		Cultivable	Private Land	13.14.26	76.01.30
19	HOLABAGERE			559582498220	MNL	4/**	0.4	0.4	2	3	3	2	1	0	1	3	15	2538	Surface	Well		Cultivable	Private Land	13.14.27	76.01.31
20	HOLABAGERE				MNL	127/*3	0.11	0.11	2	3	3	2	1	0	1	3	15	2538	Surface	Well		Cultivable	Private Land	13.14.28	76.01.32
21	HOLABAGERE	Eregowda S/O Thimmarasu S/O Honnaiah S/O			MNL	127/*1	0.26	0.26	2	3	3	2	1	1	1	3	16	2612	Surface	Well		Cultivable	Private Land	13.14.29	76.01.33
22	HOLABAGERE				MNL	4/**	0.5	0.5	2	3	3	2	1	1	1	3	16	2612	Surface	Well		Cultivable	Private Land	13.14.30	76.01.34
23	HOLABAGERE			836123777138	MNL	122/*7	0.15	0.15	2	3	3	2	1	1	1	3	16	2612	Surface	Well		Cultivable	Private Land	13.14.31	76.01.35
24	HOLABAGERE	A A Jinchandra S/O A P Anantharajiah			MNL	134/*7	0.8	0.8	2	3	3	2	1	1	1	3	16	2612	Surface	Well		Cultivable	Private Land	13.14.32	76.01.36
25	HOLABAGERE			603911370171	MNL	88/**	0.3	0.3	1	3	3	1	1	1	1	3	14	2252	Surface	Well		Cultivable	Private Land	13.14.33	76.01.37
26	HOLABAGERE				MNL	38/*1	0.2	0.2	1	3	3	1	1	1	1	3	14	2252	Surface	Well		Cultivable	Private Land	13.14.34	76.01.38
27	HOLABAGERE	Asnok kumar S/O keertnikumar S/O Vinayakumar S/O A P Anantharajiah			MNL	77/*1	0.8	0.8	3	3	3	3	1	1	1	3	18	2973	Surface	Well		Cultivable	Private Land	13.14.35	76.01.39
28	HOLABAGERE				MNL	77/*3	1.95	1.95	3	3	3	3	1	1	1	3	18	2973	Surface	Well		Cultivable	Private Land	13.14.36	76.01.40
29	HOLABAGERE				MNL	77/*2	1.25	1.25	3	3	3	3	1	1	1	3	18	2973	Surface	Well		Cultivable	Private Land	13.14.37	76.01.41
30	HOLABAGERE	A P Anantharajiah		657708292512	MNL	71/*1	0.5	0.5	3	3	3	3	1	1	1	3	18	2973	Surface	Well		Cultivable	Private Land	13.14.38	76.01.42
31	HOLABAGERE				MNL	71/*2	0.34	0.34	3	4	4	3	1	1	1	3	20	3383	Surface	Well		Cultivable	Private Land	13.14.39	76.01.43
32	HOLABAGERE				MNL	105/*4	0.22	0.22	3	4	4	3	1	1	1	3	20	3383	Surface	Well		Cultivable	Private Land	13.14.40	76.01.44
33	HOLABAGERE	A Mohankumar S/O A P Anantharajiah			MNL	88/**	0.3	0.3	3	4	4	3	1	0	1	3	19	3308	Surface	Well		Cultivable	Private Land	13.14.41	76.01.45
34	HOLABAGERE				MNL	65/*7	0.47	0.47	3	4	4	3	1	1	1	3	20	3383	Surface	Well		Cultivable	Private Land	13.14.42	76.01.46
35	HOLABAGERE				MNL	92/*3	1.37	1.37	3	4	4	3	1	1	1	3	20	3383	Surface	Well		Cultivable	Private Land	13.14.43	76.01.47
36	HOLABAGERE	A Sumatnikumar S/O Anantharajiah			MNL	88/**	0.18	0.18	3	4	4	3	1	1	1	3	20	3383	Surface	Well		Cultivable	Private Land	13.14.44	76.01.48
37	HOLABAGERE				MNL	91/*1	0.4	0.4	3	4	4	3	1	1	1	3	20	3383	Surface	Well		Cultivable	Private Land	13.14.45	76.01.49
38	HOLABAGERE			383089514585	MNL	104/**	0.26	0.26	3	4	4	3	1	1	1	3	20	3383	Surface	Well		Cultivable	Private Land	13.14.46	76.01.50
39	HOLABAGERE	M Puttarangaswamy N Neelakantana S/V Anantharajiah S/O		868848777280	MNL	70/**	0.25	0.25	3	4	4	3	1	1	1	3	20	3383	Surface	Well		Cultivable	Private Land	13.14.47	76.01.51
40	HOLABAGERE				MNL	68/**	0.12	0.12	3	4	4	3	1	1	1	3	20	3383	Surface	Well		Cultivable	Private Land	13.14.48	76.01.52
41	HOLABAGERE				MNL	31/*2	1.08	1.08	3	4	4	3	1	1	1	3	20	3383	Surface	Well		Cultivable	Private Land	13.14.49	76.01.53
42	HOLABAGERE	S M Chandrahari S/O Mallachari		482968352591	MNL	30/*2	0.36	0.36	3	4	4	3	1	1	1	3	20	3383	Surface	Well		Cultivable	Private Land	13.14.50	76.01.54
43	HOLABAGERE				MNL	30/*3	0.12	0.12	3	4	4	3	1	1	1	3	20	3383	Surface	Well		Cultivable	Private Land	13.14.51	76.01.55
44	HOLABAGERE				MNL	30/*1	0.6	0.6	2	4	4	2	1	1	1	3	18	3023	Surface	Well		Cultivable	Private Land	13.14.52	76.01.56
45	HOLABAGERE	S M Mallachari		969602657960	MNL	30/*4	0.36	0.36	3	4	4	3	1	1	1	3	20	3383	Surface	Well		Cultivable	Private Land	13.14.53	76.01.57

46	HOLABAGERE	Siv Neekamalalan S/O Manish		556304659514	MNL	69/*/1	0.15	0.15	3	4	4	3	1	0	1	3	19	3308	Surface	Well		Cultivable	Private Land	13.14.54	76.01.58
47	HOLABAGERE	S B Jayamma S/O			MNL	164/*/*	0.3	0.3	3	4	4	3	1	1	1	3	20	3383	Surface	Well		Cultivable	Private Land	13.14.55	76.01.59
48	HOLABAGERE	S B Jayamma S/O		792849252698	MNL	3/*/*	0.3	0.3	3	4	4	3	1	1	1	3	20	3383	Surface	Well		Cultivable	Private Land	13.14.56	76.01.60
49	HOLABAGERE	Siv Manohar S/O		547357767391	MNL	23/*/1	0.18	0.18	3	4	4	3	1	1	1	3	20	3383	Surface	Well		Cultivable	Private Land	13.14.57	76.01.61
50	HOLABAGERE	S H Venkatesh S/O		797197223309	MNL	127/*/3	0.56	0.56	3	4	4	3	1	1	1	3	20	3383	Surface	Well		Cultivable	Private Land	13.14.58	76.01.62
51	HOLABAGERE	M Sonthashekhar S/O Late		918928315382	MNL	165/*/4	0.18	0.18	3	4	4	3	1	0	1	3	19	3308	Surface	Well		Cultivable	Private Land	13.14.59	76.01.63
52	HOLABAGERE	Kanajamma		468890593151	MNL	5/*/*	0.6	0.6	3	4	4	3	1	0	1	3	19	3308	Surface	Well		Cultivable	Private Land	13.14.60	76.01.64
53	HOLABAGERE	Kamaramma W/O Late		800382155969	MNL	165/*/2	0.18	0.18	3	4	4	3	1	1	1	3	20	3383	Surface	Well		Cultivable	Private Land	13.14.61	76.01.65
54	HOLABAGERE	Kantiraju S/O			MNL	165/*/3	0.52	0.52	3	4	4	3	1	0	1	3	19	3308	Surface	Well		Cultivable	Private Land	13.14.62	76.01.66
55	HOLABAGERE	Rameswamy		278856314257	MNL	127/*/1	0.21	0.21	3	4	4	3	1	1	0	3	19	3321	Surface	Well		Cultivable	Private Land	13.14.63	76.01.67
56	HOLABAGERE	Kusumamma W/O			MNL	127/*/2	0.1	0.1	3	4	4	3	0	1	0	3	18	3095	Surface	Well		Cultivable	Private Land	13.14.64	76.01.68
57	HOLABAGERE	Krishnegowda S/O			MNL	4/*/*	0.4	0.4	3	4	4	3	0	1	1	3	19	3157	Surface	Well		Cultivable	Private Land	13.14.65	76.01.69
58	HOLABAGERE	K V Jagannath S/O		646206488086	MNL	123/*/3	0.34	0.34	3	4	4	3	1	1	0	3	19	3321	Surface	Well		Cultivable	Private Land	13.14.66	76.01.70
59	HOLABAGERE	K V Prasanna S/O		368635352695	MNL	31/*/3	0.2	0.2	1	4	4	1	0	1	1	3	15	2437	Surface	Well		Cultivable	Private Land	13.14.67	76.01.71
60	HOLABAGERE	Ganeshachari S/O			MNL	31/*/3	0.25	0.25	3	4	4	3	1	1	1	3	20	3383	Surface	Well		Cultivable	Private Land	13.14.68	76.01.72
61	HOLABAGERE	Gnyappa S/O			MNL	31/*/3	0.2	0.2	1	4	4	1	1	1	1	3	16	2663	Surface	Well		Cultivable	Private Land	13.14.69	76.01.73
62	HOLABAGERE	Gowramma W/O		995650373259	MNL	124/*/4	0.46	0.46	3	4	4	3	1	1	1	3	20	3383	Surface	Well		Cultivable	Private Land	13.14.70	76.01.74
63	HOLABAGERE	Gowramma W/O			MNL	4/*/*	0.7	0.7	3	4	4	3	1	0	1	3	19	3308	Surface	Well		Cultivable	Private Land	13.14.71	76.01.75
64	HOLABAGERE	Gowramma W/O		506842070927	MNL	123/*/5	0.57	0.57	3	4	4	3	1	1	1	3	20	3383	Surface	Well		Cultivable	Private Land	13.14.72	76.01.76
65	HOLABAGERE	Gowramma W/O			MNL	92/*/2	0.34	0.34	3	4	4	3	1	1	1	3	20	3383	Surface	Well		Cultivable	Private Land	13.14.73	76.01.77
66	HOLABAGERE	Chandrappa H S/O		212316526706	MNL	130/*/5	0.8	0.8	3	4	4	3	1	1	1	3	20	3383	Surface	Well		Cultivable	Private Land	13.14.74	76.01.78
67	HOLABAGERE	Chandrappa H S/O		330560010252	MNL	43/*/1	0.18	0.18	3	4	4	3	1	1	1	3	20	3383	Surface	Well		Cultivable	Private Land	13.14.75	76.01.79
68	HOLABAGERE	Chandrappa S/O			MNL	47/*/4	0.14	0.14	3	4	4	3	1	1	1	3	20	3383	Surface	Well		Cultivable	Private Land	13.14.76	76.01.80
69	HOLABAGERE	Chandrappa S/O		384963255269	MNL	4/*/*	1.3	1.3	3	4	4	3	1	1	1	3	20	3383	Surface	Well		Cultivable	Private Land	13.14.77	76.01.81
70	HOLABAGERE	Chandrappa S/O		297048921556	MNL	3/*/*	0.4	0.4	3	4	4	3	1	0	1	3	19	3308	Surface	Well		Cultivable	Private Land	13.14.78	76.01.82
71	HOLABAGERE	Chandrappa S/O			MNL	123/*/6	0.34	0.34	3	4	4	3	1	1	1	3	20	3383	Surface	Well		Cultivable	Private Land	13.14.79	76.01.83
72	HOLABAGERE	Chandrappa S/O			MNL	67/*/*	0.25	0.25	3	4	4	3	1	1	1	3	20	3383	Surface	Well		Cultivable	Private Land	13.14.80	76.01.84
73	HOLABAGERE	Chandrappa S/O		588819713909	MNL	125/*/8	0.4	0.4	2	4	4	2	1	1	1	3	18	3023	Surface	Well		Cultivable	Private Land	13.14.81	76.01.85
74	HOLABAGERE	Chandrappa S/O			MNL	126/*/5	0.1	0.1	3	4	4	3	1	1	1	3	20	3383	Surface	Well		Cultivable	Private Land	13.14.82	76.01.86
75	HOLABAGERE	Chandrappa S/O			MNL	129/*/*	0.37	0.37	3	4	4	3	1	1	1	3	20	3383	Surface	Well		Cultivable	Private Land	13.14.83	76.01.87
76	HOLABAGERE	Chandrappa S/O			MNL	129/*/*	0.03	0.03	3	4	4	3	1	0	1	3	19	3308	Surface	Well		Cultivable	Private Land	13.14.84	76.01.88
77	HOLABAGERE	Chandrappa S/O			MNL	32/*/3	0.6	0.6	3	4	4	3	1	1	1	3	20	3383	Surface	Well		Cultivable	Private Land	13.14.85	76.01.89
78	HOLABAGERE	Chandrappa S/O		331693449755	MNL	127/*/3	0.12	0.12	3	4	4	3	1	0	1	3	19	3308	Surface	Well		Cultivable	Private Land	13.14.86	76.01.90
79	HOLABAGERE	Chandrappa S/O			MNL	127/*/1	0.28	0.28	3	4	4	3	1	1	1	3	20	3383	Surface	Well		Cultivable	Private Land	13.14.87	76.01.91
80	HOLABAGERE	Chandrappa S/O		352881886455	MNL	69/*/1	0.6	0.6	3	4	4	3	1	0	1	3	19	3308	Surface	Well		Cultivable	Private Land	13.14.88	76.01.92
81	HOLABAGERE	Chandrappa S/O			MNL	3/*/*	0.8	0.8	3	4	4	3	1	0	1	3	19	3308	Surface	Well		Cultivable	Private Land	13.14.89	76.01.93
82	HOLABAGERE	Chandrappa S/O		352881886455	MNL	45/*/*	1.55	1.55	3	4	4	3	1	1	1	3	20	3383	Surface	Well		Cultivable	Private Land	13.14.90	76.01.94
83	HOLABAGERE	Chandrappa S/O			MNL	46/*/*	0.31	0.31	3	4	4	3	1	1	1	3	20	3383	Surface	Well		Cultivable	Private Land	13.14.91	76.01.95
84	HOLABAGERE	Chandrappa S/O		762125715112	MNL	37/*/2	1.44	1.44	3	4	4	3	1	1	1	3	20	3383	Surface	Well		Cultivable	Private Land	13.14.92	76.01.96
85	HOLABAGERE	Chandrappa S/O		691930122243	MNL	38/*/2	1.01	1.01	10	4	4	10	1	1	1	3	34	5905	Surface	Well		Cultivable	Private Land	13.14.93	76.01.97
86	HOLABAGERE	Chandrappa S/O			MNL	37/*/4	0.8	0.8	3	4	4	3	1	1	1	3	20	3383	Surface	Well		Cultivable	Private Land	13.14.94	76.01.98
87	HOLABAGERE	Chandrappa S/O			MNL	88/*/*	0.2	0.2	3	4	4	3	1	0	1	3	19	3308	Surface	Well		Cultivable	Private Land	13.14.95	76.01.99
88	HOLABAGERE	Chandrappa S/O			MNL	29/*/*	0.86	0.86	3	4	4	3	1	1	1	3	20	3383	Surface	Well		Cultivable	Private Land	13.14.96	76.01.100
89	HOLABAGERE	Chandrappa S/O			MNL	91/*/1	0.06	0.06	3	4	4	3	1	1	1	3	20	3383	Surface	Well		Cultivable	Private Land	13.14.97	76.01.101
90	HOLABAGERE	Chandrappa S/O		394387877645	MNL	74/*/*	0.26	0.26	3	4	4	3	1	1	1	3	20	3383	Surface	Well		Cultivable	Private Land	13.14.98	76.01.102
91	HOLABAGERE	Chandrappa S/O		528072450147	MNL	4/*/*	0.5	0.5	3	4	4	3	1	0	1	3	19	3308	Surface	Well		Cultivable	Private Land	13.14.99	76.01.103
92	HOLABAGERE	Chandrappa S/O			MNL	5/*/*	1	1	3	4	4	3	1	1	1	3	20	3383	Surface	Well		Cultivable	Private Land	13.14.100	76.01.104
93	HOLABAGERE	Chandrappa S/O		764973361763	MNL	4/*/*	0.4	0.4	3	4	4	3	1	0	1	3	19	3308	Surface	Well		Cultivable	Private Land	13.14.101	76.01.105
94	HOLABAGERE	Chandrappa S/O			MNL	5/*/*	0.4	0.4	3	4	4	3	1	0	1	3	19	3308	Surface	Well		Cultivable	Private Land	13.14.102	76.01.106
95	HOLABAGERE	Chandrappa S/O			MNL	48/*/*	0.45	0.45	3	4	4	3	1	1	1	3	20	3383	Surface	Well		Cultivable	Private Land	13.14.103	76.01.107
96	HOLABAGERE	Chandrappa S/O			MNL	51/*/2	0.46	0.46	3	4	4	3	1	1	1	3	20	3383	Surface	Well		Cultivable	Private Land	13.14.104	76.01.108
97	HOLABAGERE	Chandrappa S/O			MNL	23/*/1	0.74	0.74	3	4	4	3	1	1	1	3	20	3383	Surface	Well		Cultivable	Private Land	13.14.105	76.01.109
98	HOLABAGERE	Chandrappa S/O			MNL	127/*/3	0.11	0.11	3	4	4	3	1	1	1	3	20	3383	Surface	Well		Cultivable	Private Land	13.14.106	76.01.110
99	HOLABAGERE	Chandrappa S/O			MNL	127/*/1	0.26	0.26	3	4	4	3	1	1	1	3	20	3383	Surface	Well		Cultivable	Private Land	13.14.107	76.01.111
100	HOLABAGERE	Chandrappa S/O		826134260072	MNL	127/*/3	0.11	0.11	3	4	4	3	1	1	1	3	20	3383	Surface	Well		Cultivable	Private Land	13.14.108	76.01.112

101	HOLABAGERE			MNL	127/*/1	0.26	0.26	3	4	4	3	1	1	1	3	20	3383	Surface	Well		Cultivable	Private Land	13.14.109	76.01.113
102	HOLABAGERE	Dyavaiah		MNL	59/*/*	1.48	1.48	4	4	4	4	1	1	1	3	22	3743	Surface	Well		Cultivable	Private Land	13.14.110	76.01.114
103	HOLABAGERE	Dyavatan S/O		MNL	4/*/*	1.4	1.4	4	4	4	4	1	1	1	3	22	3743	Surface	Well		Cultivable	Private Land	13.14.111	76.01.115
104	HOLABAGERE	Dnamahalli S/O Late	503745484988	MNL	47/*/3	0.2	0.2	2	4	4	2	1	0	1	3	17	2948	Surface	Well		Cultivable	Private Land	13.14.112	76.01.116
105	HOLABAGERE	Eratiab		MNL	33/*/5	0.23	0.23	2	3	3	2	1	1	1	3	16	2612	Surface	Well		Cultivable	Private Land	13.14.113	76.01.117
106	HOLABAGERE			MNL	50/*/9	0.16	0.16	2	3	3	2	1	1	1	3	16	2612	Surface	Well		Cultivable	Private Land	13.14.114	76.01.118
107	HOLABAGERE			MNL	50/*/4	0.09	0.09	2	3	3	2	1	1	1	3	16	2612	Surface	Well		Cultivable	Private Land	13.14.115	76.01.119
108	HOLABAGERE	Dheenappa S/O	887507619526	MNL	57/*/*	0.44	0.44	2	3	3	2	1	1	1	3	16	2612	Surface	Well		Cultivable	Private Land	13.14.116	76.01.120
109	HOLABAGERE	Mallanachettu		MNL	60/*/*	0.06	0.06	2	3	3	2	1	1	1	3	16	2612	Surface	Well		Cultivable	Private Land	13.14.117	76.01.121
110	HOLABAGERE	Nanjattan S/O		MNL	69/*/3	0.01	0.01	2	3	3	2	1	1	1	3	16	2612	Surface	Well		Cultivable	Private Land	13.14.118	76.01.122
111	HOLABAGERE	Channabaraiah		MNL	68/*/*	0.02	0.02	2	3	3	2	1	0	1	3	15	2538	Surface	Well		Cultivable	Private Land	13.14.119	76.01.123
112	HOLABAGERE			MNL	164/*/*	0.27	0.27	2	3	3	2	1	1	1	3	16	2612	Surface	Well		Cultivable	Private Land	13.14.120	76.01.124
113	HOLABAGERE	Nanjegowda S/O	962199948898	MNL	129/*/*	0.31	0.31	2	3	3	2	1	1	1	3	16	2612	Surface	Well		Cultivable	Private Land	13.14.121	76.01.125
114	HOLABAGERE	Mullagowda		MNL	122/*/2	0.22	0.22	2	3	3	2	1	1	1	3	16	2612	Surface	Well		Cultivable	Private Land	13.14.122	76.01.126
115	HOLABAGERE			MNL	122/*/8	0.15	0.15	2	3	3	2	1	1	1	3	16	2612	Surface	Well		Cultivable	Private Land	13.14.123	76.01.127
116	HOLABAGERE			MNL	127/*/4	0.8	0.8	2	3	3	2	1	1	1	3	16	2612	Surface	Well		Cultivable	Private Land	13.14.124	76.01.128
117	HOLABAGERE			MNL	125/*/4	0.23	0.23	2	3	3	2	1	1	1	3	16	2612	Surface	Well		Cultivable	Private Land	13.14.125	76.01.129
118	HOLABAGERE			MNL	129/*/*	0.49	0.49	2	3	3	2	1	1	1	3	16	2612	Surface	Well		Cultivable	Private Land	13.14.126	76.01.130
119	HOLABAGERE	Nannakshi W/O		MNL	23/*/1	0.46	0.46	2	3	3	2	1	1	1	3	16	2612	Surface	Well		Cultivable	Private Land	13.14.127	76.01.131
120	HOLABAGERE	Nagesh B G S/O	416017416358	MNL	121/*/2	0.93	0.93	2	3	3	2	1	1	1	3	16	2612	Surface	Well		Cultivable	Private Land	13.14.128	76.01.132
121	HOLABAGERE	Narajanna W/O H		MNL	108/*/3	1.6	1.6	2	3	3	2	1	1	1	3	16	2612	Surface	Well		Cultivable	Private Land	13.14.129	76.01.133
122	HOLABAGERE	Nirmala W/O Late M		MNL	37/*/4	0.45	0.45	2	3	3	2	1	1	1	3	16	2612	Surface	Well		Cultivable	Private Land	13.14.130	76.01.134
123	HOLABAGERE	Nivandan S/O	394533594012	MNL	4/*/*	0.7	0.7	2	3	3	2	1	0	1	3	15	2538	Surface	Well		Cultivable	Private Land	13.14.131	76.01.135
124	HOLABAGERE	Neelanma W/O	207791585385	MNL	123/*/4	0.02	0.02	0	3	3	0	1	1	1	3	12	1892	Surface	Well		Cultivable	Private Land	13.14.132	76.01.136
125	HOLABAGERE	Neelanma W/O B S		MNL	41/*/4	0.18	0.18	3	3	3	3	1	1	1	3	18	2973	Surface	Well		Cultivable	Private Land	13.14.133	76.01.137
126	HOLABAGERE	Netragowda S/O	828282607732	MNL	123/*/1A	0.35	0.35	3	3	3	3	1	1	1	3	18	2973	Surface	Well		Cultivable	Private Land	13.14.134	76.01.138
127	HOLABAGERE	P P Hinggowda S/O	543524153172	MNL	126/*/6	0.37	0.37	3	3	3	3	1	1	1	3	18	2973	Surface	Well		Cultivable	Private Land	13.14.135	76.01.139
128	HOLABAGERE	Parakkshimurthy S/O	868848777280	MNL	69/*/3	0.15	0.15	3	3	3	3	1	1	1	3	18	2973	Surface	Well		Cultivable	Private Land	13.14.136	76.01.140
129	HOLABAGERE	Putalanga Swamy S/O	232119214380	MNL	64/*/2	0.25	0.25	3	3	3	3	1	1	1	3	18	2973	Surface	Well		Cultivable	Private Land	13.14.137	76.01.141
130	HOLABAGERE	Puttaraju S/O		MNL	130/*/2	0.8	0.8	3	3	3	3	1	1	1	3	18	2973	Surface	Well		Cultivable	Private Land	13.14.138	76.01.142
131	HOLABAGERE	Puttaswamy S/O	708703796386	MNL	127/*/1	0.67	0.67	3	3	3	3	1	1	1	3	18	2973	Surface	Well		Cultivable	Private Land	13.14.139	76.01.143
132	HOLABAGERE			MNL	127/*/2	0.3	0.3	3	3	3	3	1	0	1	3	17	2898	Surface	Well		Cultivable	Private Land	13.14.140	76.01.144
133	HOLABAGERE	Puttegowda	708703796386	MNL	5/*/*	2.4	2.4	3	3	3	3	1	1	1	3	18	2973	Surface	Well		Cultivable	Private Land	13.14.141	76.01.145
134	HOLABAGERE	Prakash S/O	699435834847	MNL	60/*/*	0.09	0.09	3	3	3	3	1	1	1	3	18	2973	Surface	Well		Cultivable	Private Land	13.14.142	76.01.146
135	HOLABAGERE	Mallanachettu		MNL	57/*/*	0.25	0.25	3	3	3	3	1	1	1	3	18	2973	Surface	Well		Cultivable	Private Land	13.14.143	76.01.147
136	HOLABAGERE	Pratimona wo	996816118574	MNL	124/*/2	0.6	0.6	3	3	3	3	1	1	1	3	18	2973	Surface	Well		Cultivable	Private Land	13.14.144	76.01.148
137	HOLABAGERE	Prabhakar S/O	677954123695	MNL	129/*/*	0.69	0.69	3	3	3	3	1	1	1	3	18	2973	Surface	Well		Cultivable	Private Land	13.14.145	76.01.149
138	HOLABAGERE	Esowwada		MNL	129/*/*	0.85	0.85	3	3	3	3	1	1	1	3	18	2973	Surface	Well		Cultivable	Private Land	13.14.146	76.01.150
139	HOLABAGERE	Prasannakumar S/O		MNL	104/*/*	0.2	0.2	0	3	3	0	1	1	1	3	12	1892	Surface	Well		Cultivable	Private Land	13.14.147	76.01.151
140	HOLABAGERE	Basavarajiah S/O		MNL	3/*/*	0.6	0.6	2	3	3	2	1	0	1	3	15	2538	Surface	Well		Cultivable	Private Land	13.14.148	76.01.152
141	HOLABAGERE	Basavaraju S/O		MNL	40/*/11	0.08	0.08	2	3	3	2	1	1	1	3	16	2612	Surface	Well		Cultivable	Private Land	13.14.149	76.01.153
142	HOLABAGERE	Basavaraju S/O	677954123695	MNL	57/*/*	0.25	0.25	2	3	3	2	1	1	1	3	16	2612	Surface	Well		Cultivable	Private Land	13.14.150	76.01.154
143	HOLABAGERE	Mallanachettu		MNL	60/*/*	0.29	0.29	2	3	3	2	1	1	1	3	16	2612	Surface	Well		Cultivable	Private Land	13.14.151	76.01.155
144	HOLABAGERE	Basavaraju S/O	677856412205	MNL	125/*/7	0.23	0.23	2	3	3	2	1	1	1	3	16	2612	Surface	Well		Cultivable	Private Land	13.14.152	76.01.156
145	HOLABAGERE	Mullagowda		MNL	126/*/3	0.37	0.37	2	3	3	2	1	1	1	3	16	2612	Surface	Well		Cultivable	Private Land	13.14.153	76.01.157
146	HOLABAGERE			MNL	129/*/*	0.89	0.89	2	3	3	2	1	1	1	3	16	2612	Surface	Well		Cultivable	Private Land	13.14.154	76.01.158
147	HOLABAGERE			MNL	115/*/*	0.31	0.31	2	3	3	2	1	1	1	3	16	2612	Surface	Well		Cultivable	Private Land	13.14.155	76.01.159
148	HOLABAGERE			MNL	130/*/4	0.5	0.5	1	3	3	1	1	1	1	3	14	2252	Surface	Well		Cultivable	Private Land	13.14.156	76.01.160
149	HOLABAGERE			MNL	132/*/1	0.18	0.18	3	3	3	3	1	1	1	3	18	2973	Surface	Well		Cultivable	Private Land	13.14.157	76.01.161
150	HOLABAGERE			MNL	132/*/1	0.13	0.13	3	3	3	3	1	1	1	3	18	2973	Surface	Well		Cultivable	Private Land	13.14.158	76.01.162
151	HOLABAGERE	B R Shankar S/O Late		MNL	114/*/*	0.52	0.52	3	3	3	3	1	1	1	3	18	2973	Surface	Well		Cultivable	Private Land	13.14.159	76.01.163
152	HOLABAGERE	B V Ramakrishna S/O		MNL	130/*/8	0.2	0.2	3	3	3	3	1	0	1	3	17	2898	Surface	Well		Cultivable	Private Land	13.14.160	76.01.164
153	HOLABAGERE	Yogachhadregowda		MNL	132/*/3	0.08	0.08	3	3	3	3	1	1	1	3	18	2973	Surface	Well		Cultivable	Private Land	13.14.161	76.01.165
154	HOLABAGERE			MNL	132/*/3	0.07	0.07	3	3	3	3	1	1	1	3	18	2973	Surface	Well		Cultivable	Private Land	13.14.162	76.01.166
155	HOLABAGERE	B N Dimp Dimp		MNL	130/*/1	0.41	0.41	3	3	3	3	1	1	1	3	18	2973	Surface	Well		Cultivable	Private Land	13.14.163	76.01.167

156	HOLABAGERE	B S Prakash S/O Somashekara			MNL	132/*/2	0.13	0.13	3	3	3	3	1	1	1	3	18	2973	Surface	Well		Cultivable	Private Land	13.14.164	76.01.168
157	HOLABAGERE				MNL	132/*/2	0.17	0.17	3	3	3	3	1	1	1	3	18	2973	Surface	Well		Cultivable	Private Land	13.14.165	76.01.169
158	HOLABAGERE	B V Gangadhar S/O Venkatesh Reddy Gowda			MNL	132/*/4	0.05	0.05	3	3	3	3	1	1	1	3	18	2973	Surface	Well		Cultivable	Private Land	13.14.166	76.01.170
159	HOLABAGERE				MNL	132/*/4	0.1	0.1	3	3	3	3	1	1	1	3	18	2973	Surface	Well		Cultivable	Private Land	13.14.167	76.01.171
160	HOLABAGERE				MNL	130/*/7	0.2	0.2	0	3	3	0	1	1	1	3	12	1892	Surface	Well		Cultivable	Private Land	13.14.168	76.01.172
161	HOLABAGERE				MNL	129/*/*	0.19	0.19	3	3	3	3	1	1	1	3	18	2973	Surface	Well		Cultivable	Private Land	13.14.169	76.01.173
162	HOLABAGERE				MNL	129/*/*	0.61	0.61	3	3	3	3	1	1	1	3	18	2973	Surface	Well		Cultivable	Private Land	13.14.170	76.01.174
163	HOLABAGERE				MNL	122/*/6	0.37	0.37	3	3	3	3	1	1	1	3	18	2973	Surface	Well		Cultivable	Private Land	13.14.171	76.01.175
164	HOLABAGERE				MNL	125/*/1	0.23	0.23	3	3	3	3	1	1	1	3	18	2973	Surface	Well		Cultivable	Private Land	13.14.172	76.01.176
165	HOLABAGERE	Bnagayamma Channabarasiah			MNL	3/*/*	0.55	0.55	3	3	3	3	1	1	1	3	18	2973	Surface	Well		Cultivable	Private Land	13.14.173	76.01.177
166	HOLABAGERE				MNL	68/*/*	0.21	0.21	3	3	3	3	1	1	1	3	18	2973	Surface	Well		Cultivable	Private Land	13.14.174	76.01.178
167	HOLABAGERE	Bnagayamma w/O S Chinnabarasiah			MNL	41/*/2	0.17	0.17	3	3	3	3	1	1	1	3	18	2973	Surface	Well		Cultivable	Private Land	13.14.175	76.01.179
168	HOLABAGERE	Bnagayamma w/O Channabarasiah			MNL	69/*/3	0.16	0.16	3	3	3	3	1	1	1	3	18	2973	Surface	Well		Cultivable	Private Land	13.14.176	76.01.180
169	HOLABAGERE				MNL	3/*/*	0.25	0.25	3	3	3	3	1	1	1	3	18	2973	Surface	Well		Cultivable	Private Land	13.14.177	76.01.181
170	HOLABAGERE				MNL	68/*/*	0.1	0.1	3	3	3	3	1	1	1	3	18	2973	Surface	Well		Cultivable	Private Land	13.14.178	76.01.182
171	HOLABAGERE	Bnagayamma w/O Dwaraj	774667001957		MNL	5/*/*	0.42	0.42	3	3	3	3	1	1	1	3	18	2973	Surface	Well		Cultivable	Private Land	13.14.179	76.01.183
172	HOLABAGERE	Bnagayamma w/O Chinnabarasiah	203082223519		MNL	141/*/1	1	1	3	3	3	3	1	1	1	3	18	2973	Surface	Well		Cultivable	Private Land	13.14.180	76.01.184
173	HOLABAGERE	Bnagayamma w/O Dwaraj			MNL	23/*/1	0.1	0.1	3	3	3	3	1	1	1	3	18	2973	Surface	Well		Cultivable	Private Land	13.14.181	76.01.185
174	HOLABAGERE	Bnagayamma w/O Dwaraj	948940473078		MNL	40/*/1	0.06	0.06	3	3	3	3	1	1	1	3	18	2973	Surface	Well		Cultivable	Private Land	13.14.182	76.01.186
175	HOLABAGERE	Bnagayamma w/O Dwaraj			MNL	40/*/6	0.16	0.16	3	3	3	3	1	1	1	3	18	2973	Surface	Well		Cultivable	Private Land	13.14.183	76.01.187
176	HOLABAGERE	Bnagayamma w/O Chinnabarasiah			MNL	3/*/*	0.4	0.4	3	3	3	3	1	1	1	3	18	2973	Surface	Well		Cultivable	Private Land	13.14.184	76.01.188
177	HOLABAGERE				MNL	68/*/*	0.1	0.1	0	3	3	0	1	0	1	3	11	1817	Surface	Well		Cultivable	Private Land	13.14.185	76.01.189
178	HOLABAGERE	Bnagayamma w/O Chinnabarasiah	452949056398		MNL	44/*/2	0.17	0.17	2	3	3	2	1	1	1	3	16	2612	Surface	Well		Cultivable	Private Land	13.14.186	76.01.190
179	HOLABAGERE				MNL	50/*/7	0.4	0.4	2	3	3	2	1	0	1	3	15	2538	Surface	Well		Cultivable	Private Land	13.14.187	76.01.191
180	HOLABAGERE				MNL	33/*/2	0.25	0.25	2	3	3	2	1	1	1	3	16	2612	Surface	Well		Cultivable	Private Land	13.14.188	76.01.192
181	HOLABAGERE				MNL	33/*/7	0.43	0.43	2	3	3	2	1	1	1	3	16	2612	Surface	Well		Cultivable	Private Land	13.14.189	76.01.193
182	HOLABAGERE				MNL	50/*/12	0.31	0.31	2	3	3	2	1	1	1	3	16	2612	Surface	Well		Cultivable	Private Land	13.14.190	76.01.194
183	HOLABAGERE				MNL	51/*/4	0.45	0.45	2	3	3	2	1	1	1	3	16	2612	Surface	Well		Cultivable	Private Land	13.14.191	76.01.195
184	HOLABAGERE	Bnagayamma w/O Chinnabarasiah	597394835739		MNL	32/*/1	1.42	1.42	2	3	3	2	1	1	1	3	16	2612	Surface	Well		Cultivable	Private Land	13.14.192	76.01.196
185	HOLABAGERE	Bnagayamma w/O Late Kanniah	902073615500		MNL	69/*/1	0.28	0.28	2	3	3	2	1	1	1	3	16	2612	Surface	Well		Cultivable	Private Land	13.14.193	76.01.197
186	HOLABAGERE				MNL	3/*/*	0.55	0.55	2	3	3	2	1	1	1	3	16	2612	Surface	Well		Cultivable	Private Land	13.14.194	76.01.198
187	HOLABAGERE				MNL	164/*/*	0.6	0.6	2	3	3	2	1	1	1	3	16	2612	Surface	Well		Cultivable	Private Land	13.14.195	76.01.199
188	HOLABAGERE	Bnagayamma w/O Chinnabarasiah	813802280727		MNL	127/*/1	0.2	0.2	0	3	3	0	1	1	1	3	12	1892	Surface	Well		Cultivable	Private Land	13.14.196	76.01.200
189	HOLABAGERE	Bnagayamma w/O Chinnabarasiah	925388974075		MNL	54/*/3	0.24	0.24	2	3	3	2	1	1	1	3	16	2612	Surface	Well		Cultivable	Private Land	13.14.197	76.01.201
190	HOLABAGERE				MNL	56/*/3	0.09	0.09	2	3	3	2	1	1	1	3	16	2612	Surface	Well		Cultivable	Private Land	13.14.198	76.01.202
191	HOLABAGERE	Bnagayamma w/O Chinnabarasiah	370233333022		MNL	44/*/1	0.15	0.15	2	3	3	2	1	1	1	3	16	2612	Surface	Well		Cultivable	Private Land	13.14.199	76.01.203
192	HOLABAGERE				MNL	50/*/1	0.21	0.21	2	3	3	2	1	1	1	3	16	2612	Surface	Well		Cultivable	Private Land	13.14.200	76.01.204
193	HOLABAGERE				MNL	50/*/2	0.19	0.19	2	3	3	2	1	1	1	3	16	2612	Surface	Well		Cultivable	Private Land	13.14.201	76.01.205
194	HOLABAGERE				MNL	50/*/3	0.32	0.32	2	3	3	2	1	1	1	3	16	2612	Surface	Well		Cultivable	Private Land	13.14.202	76.01.206
195	HOLABAGERE				MNL	50/*/8	0.1	0.1	2	3	3	2	1	0	1	3	15	2538	Surface	Well		Cultivable	Private Land	13.14.203	76.01.207
196	HOLABAGERE				MNL	33/*/1	0.43	0.43	2	3	3	2	1	1	1	3	16	2612	Surface	Well		Cultivable	Private Land	13.14.204	76.01.208
197	HOLABAGERE				MNL	33/*/6	0.23	0.23	2	3	3	2	1	1	1	3	16	2612	Surface	Well		Cultivable	Private Land	13.14.205	76.01.209
198	HOLABAGERE				MNL	47/*/8	0.37	0.37	2	3	3	2	1	1	1	3	16	2612	Surface	Well		Cultivable	Private Land	13.14.206	76.01.210
199	HOLABAGERE	Bnagayamma w/O Chinnabarasiah			MNL	5/*/*	0.5	0.5	2	3	3	2	1	1	1	3	16	2612	Surface	Well		Cultivable	Private Land	13.14.207	76.01.211
200	HOLABAGERE				MNL	125/*/2	0.23	0.23	2	3	3	2	1	1	1	3	16	2612	Surface	Well		Cultivable	Private Land	13.14.208	76.01.212
201	HOLABAGERE				MNL	126/*/4	0.38	0.38	2	3	3	2	1	1	1	3	16	2612	Surface	Well		Cultivable	Private Land	13.14.209	76.01.213
202	HOLABAGERE				MNL	129/*/*	0.94	0.94	2	3	3	2	1	1	1	3	16	2612	Surface	Well		Cultivable	Private Land	13.14.210	76.01.214
203	HOLABAGERE				MNL	129/*/*	0.14	0.14	2	3	3	2	1	1	1	3	16	2612	Surface	Well		Cultivable	Private Land	13.14.211	76.01.215
204	HOLABAGERE				MNL	130/*/9	0.5	0.5	2	3	3	2	1	0	1	3	15	2538	Surface	Well		Cultivable	Private Land	13.14.212	76.01.216
205	HOLABAGERE				MNL	132/*/6	0.21	0.21	2	3	3	2	1	1	1	3	16	2612	Surface	Well		Cultivable	Private Land	13.14.213	76.01.217
206	HOLABAGERE				MNL	132/*/6	0.09	0.09	2	3	3	2	1	1	1	3	16	2612	Surface	Well		Cultivable	Private Land	13.14.214	76.01.218
207	HOLABAGERE	Bnagayamma w/O Chinnabarasiah			MNL	127/*/1	0.92	0.92	2	3	3	2	1	1	1	3	16	2612	Surface	Well		Cultivable	Private Land	13.14.215	76.01.219
208	HOLABAGERE	Bnagayamma w/O Chinnabarasiah			MNL	5/*/*	0.32	0.32	2	3	3	2	1	1	1	3	16	2612	Surface	Well		Cultivable	Private Land	13.14.216	76.01.220
209	HOLABAGERE	Bnagayamma w/O Chinnabarasiah	736043832052		MNL	91/*/3	0.54	0.54	2	3	3	2	1	1	1	3	16	2612	Surface	Well		Cultivable	Private Land	13.14.217	76.01.221
210	HOLABAGERE				MNL	124/*/1	0.46	0.46	2	3	3	2	1	1	1	3	16	2612	Surface	Well		Cultivable	Private Land	13.14.218	76.01.222

211	HOLABAGERE	Rangamma S/O		327951448844	MNL	91/*/1	0.94	0.94	2	3	3	2	1	1	1	3	16	2612	Surface	Well		Cultivable	Private Land	13.14.219	76.01.223
212	HOLABAGERE	Ranganahalli S/O			MNL	74/*/*	1.1	1.1	2	3	3	2	1	1	1	3	16	2612	Surface	Well		Cultivable	Private Land	13.14.220	76.01.224
213	HOLABAGERE	Karimnagar S/O			MNL	106/*/*	0.59	0.59	2	3	3	2	1	1	1	3	16	2612	Surface	Well		Cultivable	Private Land	13.14.221	76.01.225
214	HOLABAGERE	Rammakar S/O			MNL	72/*/*	0.71	0.71	2	3	3	2	1	1	1	3	16	2612	Surface	Well		Cultivable	Private Land	13.14.222	76.01.226
215	HOLABAGERE	Mallanahalli S/O			MNL	104/*/*	0.2	0.2	2	3	3	2	1	1	1	3	16	2612	Surface	Well		Cultivable	Private Land	13.14.223	76.01.227
216	HOLABAGERE				MNL	105/*/1	0.22	0.22	2	3	3	2	1	1	1	3	16	2612	Surface	Well		Cultivable	Private Land	13.14.224	76.01.228
217	HOLABAGERE				MNL	71/*/1	0.21	0.21	2	3	3	2	1	1	1	3	16	2612	Surface	Well		Cultivable	Private Land	13.14.225	76.01.229
218	HOLABAGERE	Rajamma w/O		428355484210	MNL	141/*/2	1	1.00	2	3	3	2	1	1	1	3	16	2612	Surface	Well		Cultivable	Private Land	13.14.226	76.01.230
219	HOLABAGERE	Rajanna S/O			MNL	37/*/5	0.8	0.8	2	3	3	2	1	0	1	3	15	2538	Surface	Well		Cultivable	Private Land	13.14.227	76.01.231
220	HOLABAGERE	Rajaia S/O Mudlalah			MNL	5/*/*	0.32	0.32	2	3	3	2	1	1	1	3	16	2612	Surface	Well		Cultivable	Private Land	13.14.228	76.01.232
221	HOLABAGERE	Rajashekar S/O		776925082657	MNL	60/*/*	0.29	0.29	2	3	3	2	1	1	1	3	16	2612	Surface	Well		Cultivable	Private Land	13.14.229	76.01.233
222	HOLABAGERE	Mallanahalli S/O			MNL	57/*/*	0.25	0.25	2	3	3	2	1	1	1	3	16	2612	Surface	Well		Cultivable	Private Land	13.14.230	76.01.234
223	HOLABAGERE				MNL	1/*/1	0.36	0.36	2	3	3	2	1	1	1	3	16	2612	Surface	Well		Cultivable	Private Land	13.14.231	76.01.235
224	HOLABAGERE	Rajashekaraiah S/O		262319305998	MNL	42/*/*	0.17	0.17	2	3	3	2	1	1	1	3	16	2612	Surface	Well		Cultivable	Private Land	13.14.232	76.01.236
225	HOLABAGERE				MNL	75/*/*	0.9	0.9	2	3	3	2	1	0	1	3	15	2538	Surface	Well		Cultivable	Private Land	13.14.233	76.01.237
226	HOLABAGERE				MNL	39/*/1	0.22	0.22	2	3	3	2	1	1	1	3	16	2612	Surface	Well		Cultivable	Private Land	13.14.234	76.01.238
227	HOLABAGERE				MNL	39/*/2	0.05	0.05	2	3	3	2	1	1	1	3	16	2612	Surface	Well		Cultivable	Private Land	13.14.235	76.01.239
228	HOLABAGERE				MNL	36/*/*	0.47	0.47	2	3	3	2	1	1	1	3	16	2612	Surface	Well		Cultivable	Private Land	13.14.236	76.01.240
229	HOLABAGERE	Rudraiah S/O			MNL	23/*/1	0.48	0.48	2	3	3	2	1	1	1	3	16	2612	Surface	Well		Cultivable	Private Land	13.14.237	76.01.241
230	HOLABAGERE	Rudregowda S/O			MNL	130/*/6	0.66	0.66	2	3	3	2	1	1	1	3	16	2612	Surface	Well		Cultivable	Private Land	13.14.238	76.01.242
231	HOLABAGERE	Rudregowda S/O			MNL	130/*/3	0.04	0.04	2	3	3	2	1	1	1	3	16	2612	Surface	Well		Cultivable	Private Land	13.14.239	76.01.243
232	HOLABAGERE				MNL	132/*/5	0.17	0.17	2	3	3	2	1	1	1	3	16	2612	Surface	Well		Cultivable	Private Land	13.14.240	76.01.244
233	HOLABAGERE				MNL	132/*/5	0.13	0.13	2	3	3	2	1	1	1	3	16	2612	Surface	Well		Cultivable	Private Land	13.14.241	76.01.245
234	HOLABAGERE	Rudregowda S/O			MNL	124/*/5	1.1	1.1	2	3	3	2	1	1	1	3	16	2612	Surface	Well		Cultivable	Private Land	13.14.242	76.01.246
235	HOLABAGERE	Rudregowda S/O			MNL	125/*/5	0.23	0.23	2	3	3	2	1	1	1	3	16	2612	Surface	Well		Cultivable	Private Land	13.14.243	76.01.247
236	HOLABAGERE	Rudregowda S/O			MNL	122/*/5	0.22	0.22	2	3	3	2	1	1	1	3	16	2612	Surface	Well		Cultivable	Private Land	13.14.244	76.01.248
237	HOLABAGERE	Rudregowda S/O			MNL	122/*/9	0.15	0.15	2	3	3	2	1	1	1	3	16	2612	Surface	Well		Cultivable	Private Land	13.14.245	76.01.249
238	HOLABAGERE				MNL	129/*/*	0.51	0.51	2	3	3	2	1	1	1	3	16	2612	Surface	Well		Cultivable	Private Land	13.14.246	76.01.250
239	HOLABAGERE				MNL	129/*/*	0.43	0.43	2	3	3	2	1	1	1	3	16	2612	Surface	Well		Cultivable	Private Land	13.14.247	76.01.251
240	HOLABAGERE	Rudresh S/O		537311494936	MNL	40/*/7	0.06	0.06	2	3	3	2	1	1	1	3	16	2612	Surface	Well		Cultivable	Private Land	13.14.248	76.01.252
241	HOLABAGERE	Rajanna S/O			MNL	23/*/2	0.4	0.4	2	3	3	2	1	0	1	3	15	2538	Surface	Well		Cultivable	Private Land	13.14.249	76.01.253
242	HOLABAGERE	Linganna S/O		708104522418	MNL	23/*/1	0.4	0.4	2	3	3	2	1	0	1	3	15	2538	Surface	Well		Cultivable	Private Land	13.14.250	76.01.254
243	HOLABAGERE	Linganna S/O		899394597497	MNL	124/*/3	0.4	0.4	2	3	3	2	1	0	1	3	15	2538	Surface	Well		Cultivable	Private Land	13.14.251	76.01.255
244	HOLABAGERE				MNL	122/*/1	0.26	0.26	2	3	3	2	1	1	1	3	16	2612	Surface	Well		Cultivable	Private Land	13.14.252	76.01.256
245	HOLABAGERE				MNL	122/*/4	0.28	0.28	2	3	3	2	1	1	2	3	17	2674	Surface	Well		Cultivable	Private Land	13.14.253	76.01.257
246	HOLABAGERE	Leelavathi W/O		525454117977	MNL	23/*/1	1.04	1.04	2	3	3	2	2	2	2	3	19	2975	Surface	Well		Cultivable	Private Land	13.14.254	76.01.258
247	HOLABAGERE	Lakshmi W/O Late			MNL	134/*/4	0.57	0.57	2	3	3	2	2	2	2	3	19	2975	Surface	Well		Cultivable	Private Land	13.14.255	76.01.259
248	HOLABAGERE	Balachak			MNL	134/*/2	0.22	0.22	2	3	3	2	2	2	2	3	19	2975	Surface	Well		Cultivable	Private Land	13.14.256	76.01.260
249	HOLABAGERE	Vanajakshamma S		887438413734	MNL	34/*/*	0.2	0.2	2	3	3	2	2	2	2	3	19	2975	Surface	Well		Cultivable	Private Land	13.14.257	76.01.261
250	HOLABAGERE	W/O Rajanna S/O			MNL	40/*/3	0.05	0.05	2	3	3	2	2	0	2	3	17	2826	Surface	Well		Cultivable	Private Land	13.14.258	76.01.262
251	HOLABAGERE				MNL	40/*/5	0.07	0.07	2	3	3	2	2	2	2	3	19	2975	Surface	Well		Cultivable	Private Land	13.14.259	76.01.263
252	HOLABAGERE	V H Channorappa S/O		330560010252	MNL	47/*/9	0.05	0.05	2	3	3	2	2	2	2	3	19	2975	Surface	Well		Cultivable	Private Land	13.14.260	76.01.264
253	HOLABAGERE	V S Swamy S/O		445557430222	MNL	47/*/6	0.19	0.19	2	3	3	2	2	2	2	3	19	2975	Surface	Well		Cultivable	Private Land	13.14.261	76.01.265
254	HOLABAGERE				MNL	43/*/5	0.02	0.02	2	3	3	2	2	2	1	3	18	2913	Surface	Well		Cultivable	Private Land	13.14.262	76.01.266
255	HOLABAGERE	V S Kamtharaju S/O			MNL	41/*/1	0.18	0.18	2	3	3	2	1	1	1	3	16	2612	Surface	Well		Cultivable	Private Land	13.14.263	76.01.267
256	HOLABAGERE	V S Chandrahasan			MNL	41/*/3	0.18	0.18	3	3	3	3	1	1	1	3	18	2973	Surface	Well		Cultivable	Private Land	13.14.264	76.01.268
257	HOLABAGERE	Vijayamma W/O		331587672978	MNL	68/*/*	0.1	0.1	0	3	3	0	1	0	1	3	11	1817	Surface	Well		Cultivable	Private Land	13.14.265	76.01.269
258	HOLABAGERE	Late Puttamalliah			MNL	3/*/*	0.45	0.45	2	3	3	2	1	1	1	3	16	2612	Surface	Well		Cultivable	Private Land	13.14.266	76.01.270
259	HOLABAGERE	Veeramurari S/O			MNL	37/*/1	0.8	0.8	2	3	3	2	1	1	1	3	16	2612	Surface	Well		Cultivable	Private Land	13.14.267	76.01.271
260	HOLABAGERE	R. K. Thimmaiah S/O			MNL	134/*/1	0.8	0.8	2	3	3	2	1	1	1	3	16	2612	Surface	Well		Cultivable	Private Land	13.14.268	76.01.272
261	HOLABAGERE	Shankunthamma S/O			MNL	38/*/3	1.06	1.06	2	3	3	2	1	1	1	3	16	2612	Surface	Well		Cultivable	Private Land	13.14.269	76.01.273
262	HOLABAGERE	Shrinidhi S/O		611556883872	MNL	57/*/*	0.25	0.25	2	3	3	2	1	1	1	3	16	2612	Surface	Well		Cultivable	Private Land	13.14.270	76.01.274
263	HOLABAGERE	Shrinidhi S/O			MNL	60/*/*	0.29	0.29	2	3	3	2	1	1	1	3	16	2612	Surface	Well		Cultivable	Private Land	13.14.271	76.01.275
264	HOLABAGERE	Shantaveeragowda S/O		831110340205	MNL	40/*/4	0.26	0.26	2	3	3	2	1	1	1	3	16	2612	Surface	Well		Cultivable	Private Land	13.14.272	76.01.276
265	HOLABAGERE	Shanmukha S/O		328549508334	MNL	129/*/*	0.65	0.65	2	3	3	2	1	1	1	3	16	2612	Surface	Well		Cultivable	Private Land	13.14.273	76.01.277

266	HOLABAGERE			MNL	129/**	0.24	0.24	2	3	3	2	1	1	1	2	15	2513	Surface	Well		Cultivable	Private Land	13.14.274	76.01.278
267	HOLABAGERE	Shivakumara S/O Shankarappa	326547109119	MNL	40/**9	0.05	0.05	2	3	3	2	1	1	1	2	15	2513	Surface	Well		Cultivable	Private Land	13.14.275	76.01.279
268	HOLABAGERE			MNL	40/**2	0.04	0.04	2	3	3	2	1	1	1	2	15	2513	Surface	Well		Cultivable	Private Land	13.14.276	76.01.280
269	HOLABAGERE	Shivakumara S/O Dharmarajappa		MNL	103/**3	0.02	0.02	0	4	4	0	1	0	1	2	12	2129	Surface	Well		Cultivable	Private Land	13.14.277	76.01.281
270	HOLABAGERE	Shivakumara S/O Late Ganappaiah	931675411330	MNL	75/***	0.89	0.89	3	4	4	3	1	1	1	2	19	3284	Surface	Well		Cultivable	Private Land	13.14.278	76.01.282
271	HOLABAGERE			MNL	36/***	0.48	0.48	3	4	4	3	1	1	1	2	19	3284	Surface	Well		Cultivable	Private Land	13.14.279	76.01.283
272	HOLABAGERE			MNL	39/**2	0.12	0.12	3	4	4	3	1	0	1	2	18	3209	Surface	Well		Cultivable	Private Land	13.14.280	76.01.284
273	HOLABAGERE			MNL	39/**3	0.15	0.15	3	4	4	3	1	0	1	2	18	3209	Surface	Well		Cultivable	Private Land	13.14.281	76.01.285
274	HOLABAGERE			MNL	42/***	0.17	0.17	3	4	4	3	1	1	1	2	19	3284	Surface	Well		Cultivable	Private Land	13.14.282	76.01.286
275	HOLABAGERE	Sannaoodaiah S/O Doddaiah	498605229202	MNL	32/**2	1.14	1.14	3	4	4	3	1	1	1	2	19	3284	Surface	Well		Cultivable	Private Land	13.14.283	76.01.287
276	HOLABAGERE	Saoshiwaliah S/O Late Ganappaiah	832783226910	MNL	42/***	0.17	0.17	3	4	4	3	1	1	1	2	19	3284	Surface	Well		Cultivable	Private Land	13.14.284	76.01.288
277	HOLABAGERE			MNL	39/**3	0.05	0.05	1	4	4	1	1	0	1	2	14	2489	Surface	Well		Cultivable	Private Land	13.14.285	76.01.289
278	HOLABAGERE			MNL	39/**4	0.22	0.22	3	3	3	3	1	1	1	2	17	2873	Surface	Well		Cultivable	Private Land	13.14.286	76.01.290
279	HOLABAGERE			MNL	36/***	0.48	0.48	3	3	3	3	1	1	1	2	17	2873	Surface	Well		Cultivable	Private Land	13.14.287	76.01.291
280	HOLABAGERE			MNL	75/***	0.89	0.89	3	3	3	3	1	1	2	2	18	2935	Surface	Well		Cultivable	Private Land	13.14.288	76.01.292
281	HOLABAGERE	Savitha Kumar B O D/O Ganadbar		MNL	122/**3	0.54	0.54	3	3	3	3	2	2	1	2	19	3174	Surface	Well		Cultivable	Private Land	13.14.289	76.01.293
282	HOLABAGERE	Siddan S/O Late		MNL	5/***	0.5	0.5	3	3	3	3	1	1	1	2	17	2873	Surface	Well		Cultivable	Private Land	13.14.290	76.01.294
283	HOLABAGERE	Siddesh S/O Late		MNL	69/**1	0.15	0.15	3	3	3	3	1	1	1	2	17	2873	Surface	Well		Cultivable	Private Land	13.14.291	76.01.295
284	HOLABAGERE	Siddesh S/O Late Ganadbar	779927811232	MNL	60/***	0.18	0.18	3	3	3	3	1	1	0	2	16	2812	Surface	Well		Cultivable	Private Land	13.14.292	76.01.296
285	HOLABAGERE			MNL	57/***	0.25	0.25	3	3	3	3	0	1	0	3	16	2685	Surface	Well		Cultivable	Private Land	13.14.293	76.01.297
286	HOLABAGERE	Sunanda S W/O Suresh		MNL	134/**3	1.6	1.6	2	3	3	2	0	1	0	3	14	2325	Surface	Well		Cultivable	Private Land	13.14.294	76.01.298
287	HOLABAGERE	Sunil S/O Somachokar	455031934179	MNL	40/**8	0.06	0.06	2	3	3	2	0	1	0	3	14	2325	Surface	Well		Cultivable	Private Land	13.14.295	76.01.299
288	HOLABAGERE			MNL	40/**10	0.05	0.05	2	3	3	2	0	1	0	3	14	2325	Surface	Well		Cultivable	Private Land	13.14.296	76.01.300
289	HOLABAGERE	Sumatikumar S/O A.R. Ganappaiah	383089514585	MNL	65/**2	0.47	0.47	2	3	3	2	0	1	0	3	14	2325	Surface	Well		Cultivable	Private Land	13.14.297	76.01.301
290	HOLABAGERE			MNL	88/***	0.3	0.3	1	3	3	1	0	0	0	2	10	1790	Surface	Well		Cultivable	Private Land	13.14.298	76.01.302
291	HOLABAGERE			MNL	90/***	0.7	0.7	2	3	3	2	0	1	0	2	13	2225	Surface	Well		Cultivable	Private Land	13.14.299	76.01.303
292	HOLABAGERE			MNL	105/**3	0.42	0.42	2	3	3	2	0	1	0	2	13	2225	Surface	Well		Cultivable	Private Land	13.14.300	76.01.304
293	HOLABAGERE	Suresh S/O Ramaswamy	502027765393	MNL	127/**1	0.7	0.7	1	3	3	1	0	1	0	2	11	1865	Surface	Well		Cultivable	Private Land	13.14.301	76.01.305
294	HOLABAGERE			MNL	127/**2	0.22	0.22	2	3	3	2	0	1	0	2	13	2225	Surface	Well		Cultivable	Private Land	13.14.302	76.01.306
295	HOLABAGERE	Surachan S/O Siddappa		MNL	31/**1	0.65	0.65	2	3	3	2	0	1	0	2	13	2225	Surface	Well		Cultivable	Private Land	13.14.303	76.01.307
296	HOLABAGERE	Suresh S/O Mallanachobu	918928315382	MNL	60/***	0.29	0.29	2	3	3	2	0	1	0	2	13	2225	Surface	Well		Cultivable	Private Land	13.14.304	76.01.308
297	HOLABAGERE			MNL	57/***	0.25	0.25	2	3	3	2	0	1	1	2	14	2287	Surface	Well		Cultivable	Private Land	13.14.305	76.01.309
298	HOLABAGERE	Somashekar W/O Huliappa	452471707680	MNL	125/**6	0.23	0.23	2	3	3	2	1	1	1	2	15	2513	Surface	Well		Cultivable	Private Land	13.14.306	76.01.310
299	HOLABAGERE	Somashekar S/O Huliappa		MNL	126/**1	0.37	0.37	2	3	3	2	1	1	1	2	15	2513	Surface	Well		Cultivable	Private Land	13.14.307	76.01.311
300	HOLABAGERE	Somashekar S/O Huliappa		MNL	130/**10	0.5	0.5	2	3	3	2	1	1	1	2	15	2513	Surface	Well		Cultivable	Private Land	13.14.308	76.01.312
301	HOLABAGERE	Swamy V H S/O Haliappaiah		MNL	43/**3	0.16	0.16	2	3	3	2	1	1	1	2	15	2513	Surface	Well		Cultivable	Private Land	13.14.309	76.01.313
302	HOLABAGERE	Halagappa S/O		MNL	129/***	0.75	0.75	2	3	3	2	1	1	1	2	15	2513	Surface	Well		Cultivable	Private Land	13.14.310	76.01.314
303	HOLABAGERE	Gurudev Gowda		MNL	129/***	0.35	0.35	2	3	3	2	1	1	1	2	15	2513	Surface	Well		Cultivable	Private Land	13.14.311	76.01.315
304	HOLABAGERE	Halagaiah S/O Dyavaiah	834898340990	MNL	72/***	0.71	0.71	2	3	3	2	1	1	1	2	15	2513	Surface	Well		Cultivable	Private Land	13.14.312	76.01.316
305	HOLABAGERE			MNL	73/**1	0.26	0.26	2	3	3	2	1	1	0	2	14	2451	Surface	Well		Cultivable	Private Land	13.14.313	76.01.317
306	HOLABAGERE	Halamma W/O Rudregowda		MNL	134/**5	1.45	1.45	6	3	3	6	0	1	0	2	21	3666	Surface	Well		Cultivable	Private Land	13.14.314	76.01.318
307	HOLABAGERE			MNL	135/***	1.35	1.35	2	3	3	2	0	1	0	2	13	2225	Surface	Well		Cultivable	Private Land	13.14.315	76.01.319
308	HOLABAGERE	Hanasetty S/O S D Huliappaiah		MNL	1/**4	0.72	0.72	2	3	3	2	0	1	0	2	13	2225	Surface	Well		Cultivable	Private Land	13.14.316	76.01.320
309	HOLABAGERE	Huligowda S/O Huliappaiah		MNL	125/**3	0.23	0.23	2	3	3	2	0	1	0	2	13	2225	Surface	Well		Cultivable	Private Land	13.14.317	76.01.321
310	HOLABAGERE		543524153172	MNL	129/***	0.34	0.34	2	3	3	2	0	1	0	2	13	2225	Surface	Well		Cultivable	Private Land	13.14.318	76.01.322
311	HOLABAGERE	Huliyappa S/O Huligowda		MNL	129/***	0.02	0.02	2	3	3	2	0	1	0	2	13	2225	Surface	Well		Cultivable	Private Land	13.14.319	76.01.323
312	HOLABAGERE			MNL	128/***	0.44	0.44	2	3	3	2	0	1	0	2	13	2225	Surface	Well		Cultivable	Private Land	13.14.320	76.01.324
313	HOLABAGERE	H K Manjunath Kumar H W Dhenpal S/O Mallanachobu		MNL	165/**3	0.18	0.18	2	3	3	2	0	1	0	2	13	2225	Surface	Well		Cultivable	Private Land	13.14.321	76.01.325
314	HOLABAGERE			MNL	165/**7	0.18	0.18	2	3	3	2	0	1	0	2	13	2225	Surface	Well		Cultivable	Private Land	13.14.322	76.01.326
315	HOLABAGERE			MNL	65/**1	0.32	0.32	2	3	3	2	0	1	0	2	13	2225	Surface	Well		Cultivable	Private Land	13.14.323	76.01.327
316	HOLABAGERE	H S Kumar S/O T M Somachokar		MNL	4/***	0.7	0.7	2	3	3	2	0	0	0	2	12	2151	Surface	Well		Cultivable	Private Land	13.14.324	76.01.328
317	HOLABAGERE	H S Ragu S/O Shanthappa		MNL	165/**1	0.18	0.18	2	3	3	2	0	1	0	2	13	2225	Surface	Well		Cultivable	Private Land	13.14.325	76.01.329
318	HOLABAGERE			MNL	173/**1	0.16	0.16	2	3	3	2	0	1	0	2	13	2225	Surface	Well		Cultivable	Private Land	13.14.326	76.01.330
319	HOLABAGERE	H J Ashok Kumar S/O A A Jinachandra		MNL	49/***	2.13	2.13	2	3	3	2	0	1	0	2	13	2225	Surface	Well		Cultivable	Private Land	13.14.327	76.01.331
320	HOLABAGERE			MNL	29/***	1.27	1.27	2	3	3	2	0	1	0	2	13	2225	Surface	Well		Cultivable	Private Land	13.14.328	76.01.332

321	HOLABAGERE				MNL	91/*/2	0.39	0.39	2	3	3	2	0	1	0	2	13	2225	Surface	Well		Cultivable	Private Land	13.14.329	76.01.333
322	HOLABAGERE				MNL	71/*/1	0.5	0.5	2	3	3	2	0	1	0	2	13	2225	Surface	Well		Cultivable	Private Land	13.14.330	76.01.334
323	HOLABAGERE				MNL	104/*/*	0.6	0.6	2	3	3	2	0	1	0	2	13	2225	Surface	Well		Cultivable	Private Land	13.14.331	76.01.335
324	HOLABAGERE	H J Sunitha S/O Late H A Jeean Kumar			MNL	90/*/*	0.71	0.71	2	3	3	2	0	1	0	2	13	2225	Surface	Well		Cultivable	Private Land	13.14.332	76.01.336
325	HOLABAGERE				MNL	88/*/*	0.2	0.2	2	3	3	2	0	1	0	2	13	2225	Surface	Well		Cultivable	Private Land	13.14.333	76.01.337
326	HOLABAGERE				MNL	89/*/*	0.58	0.58	2	3	3	2	0	1	0	2	13	2225	Surface	Well		Cultivable	Private Land	13.14.334	76.01.338
327	HOLABAGERE	H D Chethan S/O H R Dhanraj	499022589147		MNL	138/*/1	1.03	1.03	2	3	3	2	0	1	0	2	13	2225	Surface	Well		Cultivable	Private Land	13.14.335	76.01.339
328	HOLABAGERE	H P Vinaya S/O T M Rakesh	534141111851		MNL	165/*/6	0.18	0.18	2	3	3	2	0	1	0	2	13	2225	Surface	Well		Cultivable	Private Land	13.14.336	76.01.340
329	HOLABAGERE	H B Kethan S/O Basavaraju	338984726351		MNL	165/*/5	0.18	0.18	2	3	3	2	0	1	0	2	13	2225	Surface	Well		Cultivable	Private Land	13.14.337	76.01.341
330	HOLABAGERE				MNL	173/*/2	0.52	0.52	2	3	3	2	0	1	0	2	13	2225	Surface	Well		Cultivable	Private Land	13.14.338	76.01.342
331	HOLABAGERE		359434354252		MNL	63/*/1	0.57	0.57	2	3	3	2	0	1	0	2	13	2225	Surface	Well		Cultivable	Private Land	13.14.339	76.01.343
332	HOLABAGERE	H R Anantha S/O Ramanna			MNL	63/*/2	0.09	0.09	2	3	3	2	0	1	0	2	13	2225	Surface	Well		Cultivable	Private Land	13.14.340	76.01.344
333	HOLABAGERE				MNL	64/*/1	0.69	0.69	2	3	3	2	0	1	0	2	13	2225	Surface	Well		Cultivable	Private Land	13.14.341	76.01.345
334	HOLABAGERE		483824129518		MNL	64/*/1	0.14	0.14	2	3	3	2	0	1	0	2	13	2225	Surface	Well		Cultivable	Private Land	13.14.342	76.01.346
335	HOLABAGERE				MNL	107/*/*	0.86	0.86	2	3	3	2	0	1	0	2	13	2225	Surface	Well		Cultivable	Private Land	13.14.343	76.01.347
336	HOLABAGERE	H R Jagadish S/O H Ramanna			MNL	118/*/*	0.96	0.96	2	3	3	2	0	1	0	2	13	2225	Surface	Well		Cultivable	Private Land	13.14.344	76.01.348
337	HOLABAGERE				MNL	119/*/*	0.86	0.86	2	3	3	2	0	1	0	2	13	2225	Surface	Well		Cultivable	Private Land	13.14.345	76.01.349
338	HOLABAGERE				MNL	126/*/2	0.71	0.71	2	3	3	2	0	1	0	2	13	2225	Surface	Well		Cultivable	Private Land	13.14.346	76.01.350
339	HOLABAGERE				MNL	108/*/2	1.1	1.1	2	3	3	2	0	1	0	2	13	2225	Surface	Well		Cultivable	Private Land	13.14.347	76.01.351
340	HOLABAGERE				MNL	105/*/2	0.46	0.46	2	3	3	2	0	1	0	2	13	2225	Surface	Well		Cultivable	Private Land	13.14.348	76.01.352
341	HOLABAGERE		958661045878		MNL	44/*/3	0.14	0.14	2	3	3	2	0	1	0	2	13	2225	Surface	Well		Cultivable	Private Land	13.14.349	76.01.353
342	HOLABAGERE	H E Mahesh S/O Late Eraiah			MNL	50/*/11	0.16	0.16	2	3	3	2	0	1	0	2	13	2225	Surface	Well		Cultivable	Private Land	13.14.350	76.01.354
343	HOLABAGERE				MNL	33/*/4	0.23	0.23	2	3	3	2	0	1	0	2	13	2225	Surface	Well		Cultivable	Private Land	13.14.351	76.01.355
344	HOLABAGERE				MNL	50/*/5	0.07	0.07	2	3	3	2	0	1	0	2	13	2225	Surface	Well		Cultivable	Private Land	13.14.352	76.01.356
345	HOLABAGERE				MNL	50/*/6	0.05	0.05	2	3	3	2	0	0	0	2	12	2151	Surface	Well		Cultivable	Private Land	13.14.353	76.01.357
346	HOLABAGERE				MNL	51/*/3	0.05	0.05	2	3	3	2	0	1	0	2	13	2225	Surface	Well		Cultivable	Private Land	13.14.354	76.01.358
347	HOLABAGERE	H E Rangaswamy S/O Late Eraiah			MNL	33/*/3	0.1	0.1	2	3	3	2	0	1	0	2	13	2225	Surface	Well		Cultivable	Private Land	13.14.355	76.01.359
348	HOLABAGERE				MNL	50/*/10	0.16	0.16	2	3	3	2	0	1	0	2	13	2225	Surface	Well		Cultivable	Private Land	13.14.356	76.01.360
349	HOLABAGERE				MNL	47/*/2	0.2	0.2	0	3	3	0	0	1	0	2	9	1505	Surface	Well		Cultivable	Private Land	13.14.357	76.01.361
350	HOLABAGERE				MNL	33/*/8	0.12	0.12	2	3	3	2	0	1	0	2	13	2225	Surface	Well		Cultivable	Private Land	13.14.358	76.01.362
351	HOLABAGERE	H Kumarswamy S/O Hanumanthai	853272903464		MNL	67/*/*	0.25	0.25	2	3	3	2	0	1	0	2	13	2225	Surface	Well		Cultivable	Private Land	13.14.359	76.01.363
352	HOLABAGERE				MNL	56/*/1	0.1	0.1	2	3	3	2	0	1	0	2	13	2225	Surface	Well		Cultivable	Private Land	13.14.360	76.01.364
353	HOLABAGERE				MNL	65/*/5	0.32	0.32	2	3	3	2	0	1	0	2	13	2225	Surface	Well		Cultivable	Private Land	13.14.361	76.01.365
354	HOLABAGERE	H Chandregowda S/O Hanumanthaiah			MNL	56/*/1	0.1	0.1	0	3	3	0	0	1	0	2	9	1505	Surface	Well		Cultivable	Private Land	13.14.362	76.01.366
355	HOLABAGERE				MNL	65/*/6	0.32	0.32	2	3	3	2	0	1	0	2	13	2225	Surface	Well		Cultivable	Private Land	13.14.363	76.01.367
356	HOLABAGERE				MNL	116/*/*	0.53	0.53	2	3	3	2	0	1	0	2	13	2225	Surface	Well		Cultivable	Private Land	13.14.364	76.01.368
357	HOLABAGERE	H T Narayanaswamy S/O H Thimmanna			MNL	117/*/*	0.35	0.35	2	3	3	2	0	1	0	2	13	2225	Surface	Well		Cultivable	Private Land	13.14.365	76.01.369
358	HOLABAGERE				MNL	108/*/1	0.18	0.18	2	3	3	2	0	1	0	2	13	2225	Surface	Well		Cultivable	Private Land	13.14.366	76.01.370
359	HOLABAGERE				MNL	139/*/2	0.5	0.5	2	3	3	2	0	1	0	2	13	2225	Surface	Well		Cultivable	Private Land	13.14.367	76.01.371
360	HOLABAGERE	H T Manjeggowda S/O H Thimmanna	778829215879		MNL	139/*/1	1.6	1.6	5	3	3	5	0	1	0	2	19	3306	Surface	Well		Cultivable	Private Land	13.14.368	76.01.372
361	HOLABAGERE	H Thimmanna S/O Hanumanthaiah			MNL	23/*/1	0.26	0.26	2	3	3	2	0	1	0	2	13	2225	Surface	Well		Cultivable	Private Land	13.14.369	76.01.373
362	HOLABAGERE				MNL	113/*/2	0.32	0.32	2	3	3	2	0	1	0	2	13	2225	Surface	Well		Cultivable	Private Land	13.14.370	76.01.374
363	HOLABAGERE	H Narayanaswamy S/O Hanumanthaiah			MNL	67/*/*	0.03	0.03	2	3	3	2	0	0	0	2	12	2151	Surface	Well		Cultivable	Private Land	13.14.371	76.01.375
364	HOLABAGERE	H P Hanumanthiah S/O Hanumanthaiah			MNL	134/*/6	0.15	0.15	2	3	3	2	0	0	0	2	12	2151	Surface	Well		Cultivable	Private Land	13.14.372	76.01.376
365	HOLABAGERE	H S Puttarangaswamy S/O Hanumanthaiah			MNL	135/*/*	0.15	0.15	2	3	3	2	0	0	0	2	12	2151	Surface	Well		Cultivable	Private Land	13.14.373	76.01.377
366	HOLABAGERE		868848777280		MNL	65/*/4	0.32	0.32	2	3	3	2	0	0	0	2	12	2151	Surface	Well		Cultivable	Private Land	13.14.374	76.01.378
367	HOLABAGERE				MNL	113/*/1	0.33	0.33	2	3	3	2	0	0	0	3	13	2250	Surface	Well		Cultivable	Private Land	13.14.375	76.01.379
368	HOLABAGERE				MNL	73/*/2	0.52	0.52	2	3	3	2	0	1	0	3	14	2325	Surface	Well		Cultivable	Private Land	13.14.376	76.01.380
369	HOLABAGERE	H Puttarangaswamy S/O Hanumanthaiah			MNL	56/*/2	0.09	0.09	2	3	3	2	0	1	0	2	13	2225	Surface	Well		Cultivable	Private Land	13.14.377	76.01.381
370	HOLABAGERE				MNL	67/*/*	0.08	0.08	2	3	3	2	0	1	0	2	13	2225	Surface	Well		Cultivable	Private Land	13.14.378	76.01.382
371	HOLABAGERE				MNL	87/*/*	1.33	1.33	2	3	3	2	0	1	0	2	13	2225	Surface	Well		Cultivable	Private Land	13.14.379	76.01.383
372	HOLABAGERE				MNL	54/*/2	0.24	0.24	2	3	3	2	0	1	0	2	13	2225	Surface	Well		Cultivable	Private Land	13.14.380	76.01.384
373	HOLABAGERE	H B Devaraju S/O Hanumanthaiah	257219791514		MNL	138/*/3	2.74	2.74	2	3	3	2	0	1	0	2	13	2225	Surface	Well		Cultivable	Private Land	13.14.381	76.01.385
374	HOLABAGERE	H Bheemanan Hanumanthaiah S/O Hanumanthaiah			MNL	62/*/2	0.68	0.68	2	3	3	2	0	1	0	2	13	2225	Surface	Well		Cultivable	Private Land	13.14.382	76.01.386
375	HOLABAGERE		461502735904		MNL	103/*/1	1.6	1.6	2	3	3	2	0	0	0	2	12	2151	Surface	Well		Cultivable	Private Land	13.14.383	76.01.387

376	HOLABAGERE		238990417732	MNL	52/*/3	0.16	0.16	2	3	3	2	0	0	0	2	12	2151	Surface	Well		Cultivable	Private Land	13.14.384	76.01.388
377	HOLABAGERE			MNL	1/*/5	0.36	0.36	2	3	3	2	0	0	0	2	12	2151	Surface	Well		Cultivable	Private Land	13.14.385	76.01.389
378	HOLABAGERE			MNL	52/*/2	0.16	0.16	2	3	3	2	0	0	0	2	12	2151	Surface	Well		Cultivable	Private Land	13.14.386	76.01.390
379	HOLABAGERE			MNL	112/*/*	0.46	0.46	2	3	3	2	0	0	0	2	12	2151	Surface	Well		Cultivable	Private Land	13.14.387	76.01.391
380	HOLABAGERE			MNL	51/*/5	0.24	0.24	2	3	3	2	0	0	0	2	12	2151	Surface	Well		Cultivable	Private Land	13.14.388	76.01.392
381	HOLABAGERE			MNL	51/*/6	0.23	0.23	2	3	3	2	0	0	0	2	12	2151	Surface	Well		Cultivable	Private Land	13.14.389	76.01.393
382	HOLABAGERE	H Ramanna S/O Hanumanthaiah		MNL	23/*/1	0.24	0.24	2	3	3	2	0	0	0	2	12	2151	Surface	Well		Cultivable	Private Land	13.14.390	76.01.394
383	HOLABAGERE			MNL	52/*/1	0.45	0.45	2	3	3	2	0	0	0	2	12	2151	Surface	Well		Cultivable	Private Land	13.14.391	76.01.395
384	HOLABAGERE			MNL	140/*/*	0.91	0.91	2	3	3	2	0	0	0	2	12	2151	Surface	Well		Cultivable	Private Land	13.14.392	76.01.396
385	HOLABAGERE			MNL	120/*/*	0.54	0.54	2	3	3	2	0	0	0	2	12	2151	Surface	Well		Cultivable	Private Land	13.14.393	76.01.397
386	HOLABAGERE			MNL	60/*/*	0.4	0.4	2	3	3	2	0	0	0	2	12	2151	Surface	Well		Cultivable	Private Land	13.14.394	76.01.398
387	HOLABAGERE			MNL	61/*/*	0.54	0.54	2	3	3	2	0	0	0	2	12	2151	Surface	Well		Cultivable	Private Land	13.14.395	76.01.399
388	HOLABAGERE			MNL	65/*/3	0.2	0.2	2	3	3	2	0	0	0	2	12	2151	Surface	Well		Cultivable	Private Land	13.14.396	76.01.400
389	HOLABAGERE			MNL	53/*/2	0.2	0.2	2	3	3	2	0	0	0	2	12	2151	Surface	Well		Cultivable	Private Land	13.14.397	76.01.401
390	HOLABAGERE			MNL	121/*/1	1.37	1.37	2	3	3	2	0	1	0	2	13	2225	Surface	Well		Cultivable	Private Land	13.14.398	76.01.402
391	HOLABAGERE	H Sathyannarayana S/O Hanumanthaiah		MNL	55/*/*	0.43	0.43	2	3	3	2	0	1	0	2	13	2225	Surface	Well		Cultivable	Private Land	13.14.399	76.01.403
392	HOLABAGERE			MNL	51/*/1	1.48	1.48	2	3	3	2	0	1	0	2	13	2225	Surface	Well		Cultivable	Private Land	13.14.400	76.01.404
393	HOLABAGERE			MNL	66/*/*	0.28	0.28	2	3	3	2	0	1	0	2	13	2225	Surface	Well		Cultivable	Private Land	13.14.401	76.01.405
394	HOLABAGERE			MNL	54/*/1	0.49	0.49	2	3	3	2	0	1	0	3	14	2325	Surface	Well		Cultivable	Private Land	13.14.402	76.01.406
299	HOLABAGERE	Somashekara S/O Huli Gowda		MNL	54/*/2	0.49	0.49	2	3	3	2	0	1	0	3	14	2325	Surface	Well		Cultivable	Private Land	13.14.403	76.01.407
300	HOLABAGERE	Somashekara S/O Huli Gowda		MNL	54/*/3	0.49	0.49	2	3	3	2	0	1	0	3	14	2325	Surface	Well		Cultivable	Private Land	13.14.404	76.01.408
301	HOLABAGERE	Swamy V H S/O Halagappa		MNL	54/*/4	0.49	0.49	2	3	3	2	0	1	0	3	14	2325	Surface	Well		Cultivable	Private Land	13.14.405	76.01.409
302	HOLABAGERE	Halagappa S/O Gurusgowda		MNL	54/*/5	0.49	0.49	2	3	3	2	0	1	0	3	14	2325	Surface	Well		Cultivable	Private Land	13.14.406	76.01.410
303	HOLABAGERE	Gurusgowda		MNL	54/*/6	0.49	0.49	2	3	3	2	0	1	0	2	13	2225	Surface	Well		Cultivable	Private Land	13.14.407	76.01.411
304	HOLABAGERE	Halagappa S/O Dyavaiah		MNL	54/*/7	0.49	0.49	2	3	3	2	0	1	0	2	13	2225	Surface	Well		Cultivable	Private Land	13.14.408	76.01.412
305	HOLABAGERE	Dyavaiah	'958661045878	MNL	54/*/8	0.49	0.49	2	3	3	2	0	1	0	2	13	2225	Surface	Well		Cultivable	Private Land	13.14.409	76.01.413
306	HOLABAGERE	Halamma W/O Rudregowda		MNL	54/*/9	0.49	0.49	2	3	3	2	0	1	0	2	13	2225	Surface	Well		Cultivable	Private Land	13.14.410	76.01.414
307	HOLABAGERE	Rudregowda		MNL	54/*/10	0.49	0.49	2	3	3	2	0	1	0	2	13	2225	Surface	Well		Cultivable	Private Land	13.14.411	76.01.415
308	HOLABAGERE	Halasnetty S/O S D Huli Gowda		MNL	54/*/11	0.49	0.49	2	3	3	2	0	1	0	2	13	2225	Surface	Well		Cultivable	Private Land	13.14.412	76.01.416
309	HOLABAGERE	Huli Gowda S/O Huli Gowda		MNL	54/*/12	0.49	0.49	2	3	3	2	0	1	0	2	13	2225	Surface	Well		Cultivable	Private Land	13.14.413	76.01.417
310	HOLABAGERE	Huli Gowda		MNL	54/*/13	0.49	0.49	2	3	3	2	0	1	0	2	13	2225	Surface	Well		Cultivable	Private Land	13.14.414	76.01.418
311	HOLABAGERE	Huliyappa S/O Huli Gowda		MNL	54/*/14	0.49	0.49	2	3	3	2	0	1	0	2	13	2225	Surface	Well		Cultivable	Private Land	13.14.415	76.01.419
312	HOLABAGERE	Huli Gowda		MNL	54/*/15	0.49	0.49	2	3	3	2	0	1	0	2	13	2225	Surface	Well		Cultivable	Private Land	13.14.416	76.01.420
313	HOLABAGERE	H R Maanukumar S/O Preethi S/O H N Narasimha S/O H S Kumar S/O M Somabakar		MNL	54/*/16	0.49	0.49	2	3	3	2	0	1	0	2	13	2225	Surface	Well		Cultivable	Private Land	13.14.417	76.01.421
314	HOLABAGERE	H N Narasimha S/O H S Kumar S/O M Somabakar		MNL	54/*/17	0.49	0.49	2	3	3	2	0	1	0	2	13	2225	Surface	Well		Cultivable	Private Land	13.14.418	76.01.422
315	HOLABAGERE	H S Kumar S/O M Somabakar	'853272903464	MNL	54/*/18	0.49	0.49	2	3	3	2	0	1	0	2	13	2225	Surface	Well		Cultivable	Private Land	13.14.419	76.01.423
316	HOLABAGERE	H S Kumar S/O M Somabakar		MNL	54/*/19	0.49	0.49	2	3	3	2	0	1	0	2	13	2225	Surface	Well		Cultivable	Private Land	13.14.420	76.01.424
317	HOLABAGERE	H S Ragu S/O Shanthappa		MNL	54/*/20	0.49	0.49	2	3	3	2	0	1	0	2	13	2225	Surface	Well		Cultivable	Private Land	13.14.421	76.01.425
318	HOLABAGERE	Shanthappa		MNL	54/*/21	0.49	0.49	2	3	3	2	0	1	0	2	13	2225	Surface	Well		Cultivable	Private Land	13.14.422	76.01.426
319	HOLABAGERE	H J Ashok Kumar S/O A A Jinachandra		MNL	54/*/22	0.49	0.49	2	3	3	2	0	1	0	2	13	2225	Surface	Well		Cultivable	Private Land	13.14.423	76.01.427
320	HOLABAGERE	A A Jinachandra		MNL	54/*/23	0.49	0.49	2	3	3	2	0	1	0	2	13	2225	Surface	Well		Cultivable	Private Land	13.14.424	76.01.428
321	HOLABAGERE			MNL	54/*/24	0.49	0.49	2	3	3	2	0	1	0	2	13	2225	Surface	Well		Cultivable	Private Land	13.14.425	76.01.429
322	HOLABAGERE			MNL	54/*/25	0.49	0.49	2	3	3	2	0	1	0	2	13	2225	Surface	Well		Cultivable	Private Land	13.14.426	76.01.430
323	HOLABAGERE	H J Sunitha S/O Late H A Jeean Kumar		MNL	54/*/26	0.49	0.49	2	3	3	2	0	1	0	2	13	2225	Surface	Well		Cultivable	Private Land	13.14.427	76.01.431
324	HOLABAGERE		778829215879	MNL	54/*/27	0.49	0.49	2	3	3	2	0	1	0	2	13	2225	Surface	Well		Cultivable	Private Land	13.14.428	76.01.432
325	HOLABAGERE			MNL	54/*/28	0.49	0.49	2	3	3	2	0	1	0	2	13	2225	Surface	Well		Cultivable	Private Land	13.14.429	76.01.433
326	HOLABAGERE	H D Chetana S/O H P Vinaya S/O M Prakash		MNL	54/*/29	0.49	0.49	2	3	3	2	0	1	0	2	13	2225	Surface	Well		Cultivable	Private Land	13.14.430	76.01.434
327	HOLABAGERE	H P Vinaya S/O M Prakash		MNL	54/*/30	0.49	0.49	2	3	3	2	0	1	0	2	13	2225	Surface	Well		Cultivable	Private Land	13.14.431	76.01.435
328	HOLABAGERE	H B Kethan S/O Basavaraju		MNL	54/*/31	0.49	0.49	2	3	3	2	0	0	0	2	12	2151	Surface	Well		Cultivable	Private Land	13.14.432	76.01.436
329	HOLABAGERE	H B Kethan S/O Basavaraju		MNL	54/*/32	0.49	0.49	2	4	4	2	0	0	0	2	14	2561	Surface	Well		Cultivable	Private Land	13.14.433	76.01.437
330	HOLABAGERE	Basavaraju	'868848777280	MNL	54/*/33	0.49	0.49	2	4	4	2	0	0	0	2	14	2561	Surface	Well		Cultivable	Private Land	13.14.434	76.01.438
331	HOLABAGERE	H R Anantha S/O Ramanna		MNL	54/*/34	0.49	0.49	2	4	4	2	0	0	0	1	13	2462	Surface	Well		Cultivable	Private Land	13.14.435	76.01.439
332	HOLABAGERE			MNL	54/*/35	0.49	0.49	2	4	4	2	0	0	0	2	14	2561	Surface	Well		Cultivable	Private Land	13.14.436	76.01.440
333	HOLABAGERE			MNL	54/*/36	0.49	0.49	2	4	4	2	0	0	0	2	14	2561	Surface	Well		Cultivable	Private Land	13.14.437	76.01.441
334	HOLABAGERE			MNL	54/*/37	0.49	0.49	2	4	4	2	0	0	0	2	14	2561	Surface	Well		Cultivable	Private Land	13.14.438	76.01.442

390	HOLABAGERE	H Sathyanarayana S/O Hanumanthaiah			MNL	54/*/93	0.49	0.49	2	3	3	2	0	0	0	0	10	1952	Surface	Well		Cultivable	Private Land	13.14.494	76.01.498
391	HOLABAGERE				MNL	54/*/94	0.49	0.49	2	3	3	2	0	0	0	0	10	1952	Surface	Well		Cultivable	Private Land	13.14.495	76.01.499
392	HOLABAGERE				MNL	54/*/95	0.49	0.49	2	3	3	2	0	0	0	0	10	1952	Surface	Well		Cultivable	Private Land	13.14.496	76.01.500
393	HOLABAGERE				MNL	54/*/96	0.49	0.49	2	3	3	2	0	0	0	0	10	1952	Surface	Well		Cultivable	Private Land	13.14.497	76.01.501
394	HOLABAGERE				MNL	54/*/97	0.49	0.49	2	3	3	2	0	1	300	0	311	20604	Surface	Well		Cultivable	Private Land	13.14.498	76.01.502
									1108	1600	1600	1108	300	400	598	1219	7933	1311701							

[Chapter - IV] 4.5 Details of Vegetative Cover Activities

Plantation Type :Horticultur Activities Belur Taluka Kattesomanahalli Villige

SL. No	Village Name	Farmer Name:	Farmer Code	Aadhar Card No.	Rate Type (Manually/Machinery)	Survey No:	Total Area (Ha.)	Proposed Area (Ha.)	Activity/Model/Plant/Crop Name :								No. of plants Total	Total Plants cost	Method of Irrigation (Drip/ Ring/ Surface)	Source of Irrigation (Canal/ Rainfed/ Well)	Area as per Type Of Land		Ownership of Land (Community Land/ Private Land/)	Latitude (Deg- Min-Sec)	Longitude (Deg- Min-Sec)
									Per variety/ Rate per Unit (10 TO 17)												Waste Land	Cultivable			
									Gova 144.231	Drum stick(Nugga) 61.9225	Seetha pala 74.7425	Lime (Nimbbe) 99.226	Mangao 225.9763	sapot 215.9764	Cocanut 226.3419	butter fruit 184.23									
1	2	3	4	5	6	7	8	9	10	11	12	13	14	15	16	17	18	19	20	21	22	23	24	25	26
1	Kattesomanh alli	K C Harisha s/o K B Chandrashekara			MNL	4/*/3	0.44	0.22	5	7	7	5	2	2	2	0	30	3511	Surface	Well		Culti vable	Private Land	13.19.3195	76.97.5099
2	Kattesomanh alli	Raju s/o Bavasavegowda			MNL	18/*/4	0.30	0.15	5	7	7	5	2	2	2	0	30	3511	Surface	Well		Culti vable	Private Land	13.19.3196	76.97.5100
3	Kattesomanh alli	Ambikamma s/o Gurusiddappa			MNL	55/*/4	0.51	0.26	5	7	7	5	2	2	2	0	30	3511	Surface	Well		Culti vable	Private Land	13.19.3197	76.97.5101
4	Kattesomanh alli	L M Radha w/o S B Ningappa			MNL	10/*/B	0.30	0.15	5	7	7	5	2	2	2	0	30	3511	Surface	Well		Culti vable	Private Land	13.19.3198	76.97.5102
5	Kattesomanh alli				MNL	9/*/2	0.54	0.27	5	7	7	5	2	2	2	0	30	3511	Surface	Well		Culti vable	Private Land	13.19.3199	76.97.5103
6	Kattesomanh alli				MNL	35/*/1	0.34	0.17	5	7	7	5	2	2	2	0	30	3511	Surface	Well		Culti vable	Private Land	13.19.3200	76.97.5104
7	Kattesomanh alli	S Chandrappa s/o Shivegowda			MNL	37/*/2	0.22	0.11	5	7	7	5	2	2	2	0	30	3511	Surface	Well		Culti vable	Private Land	13.19.3201	76.97.5105
8	Kattesomanh alli				MNL	16/*/3	0.17	0.09	5	7	7	5	2	2	2	0	30	3511	Surface	Well		Culti vable	Private Land	13.19.3202	76.97.5106
9	Kattesomanh alli	S R Shangamma s/o Rudregowda			MNL	15/*/2	0.40	0.20	5	7	7	5	2	2	2	0	30	3511	Surface	Well		Culti vable	Private Land	13.19.3203	76.97.5107
10	Kattesomanh alli	S M Mallikarjuna s/o Manjappa			MNL	17/*/2	0.39	0.20	5	7	7	5	2	2	2	0	30	3511	Surface	Well		Culti vable	Private Land	13.19.3204	76.97.5108
11	Kattesomanh alli				MNL	16/*/4	0.17	0.09	5	7	7	5	2	2	2	0	30	3511	Surface	Well		Culti vable	Private Land	13.19.3205	76.97.5109
12	Kattesomanh alli	S M Shashikumara s/o Manjappa			MNL	37/*/6	0.18	0.09	5	7	7	5	2	2	2	0	30	3511	Surface	Well		Culti vable	Private Land	13.19.3206	76.97.5110
13	Kattesomanh alli				MNL	35/*/6	0.34	0.17	5	7	7	5	2	2	2	0	30	3511	Surface	Well		Culti vable	Private Land	13.19.3207	76.97.5111
14	Kattesomanh alli	S R Addesha s/o Rudregowda			MNL	16/*/8	0.27	0.14	5	7	7	5	2	2	2	0	30	3511	Surface	Well		Culti vable	Private Land	13.19.3208	76.97.5112
15	Kattesomanh alli	S R Chandrashekara s/o Rudregowda			MNL	16/*/9	0.28	0.14	5	7	7	5	2	2	2	0	30	3511	Surface	Well		Culti vable	Private Land	13.19.3209	76.97.5113
16	Kattesomanh alli	S R Nagaraju s/o Rudregowda			MNL	16/*/7	0.27		5	7	7	5	2	2	2	0	30	3511	Surface	Well		Culti vable	Private Land	13.19.3210	76.97.5114
17	Kattesomanh alli	S R Sangamma s/o Rudregowda			MNL	16/*/5	0.11	0.06	5	7	7	5	2	2	2	0	30	3511	Surface	Well		Culti vable	Private Land	13.19.3211	76.97.5115
18	Kattesomanh alli	S R Mallikarjuna s/o Rudregowda			MNL	16/*/2	0.27	0.14	5	7	7	5	2	2	2	0	30	3511	Surface	Well		Culti vable	Private Land	13.19.3212	76.97.5116
19	Kattesomanh alli	S R Sangamma s/o Rudregowda			MNL	16/*/6	0.16	0.08	5	7	7	5	2	2	2	0	30	3511	Surface	Well		Culti vable	Private Land	13.19.3213	76.97.5117
20	Kattesomanh alli				MNL	1/*/2	0.24	0.12	5	7	7	5	2	2	2	0	30	3511	Surface	Well		Culti vable	Private Land	13.19.3214	76.97.5118
21	Kattesomanh alli	S E Darmappa s/o			MNL	34/*/*	0.81	0.41	5	7	7	5	2	2	2	0	30	3511	Surface	Well		Culti vable	Private Land	13.19.3215	76.97.5119
22	Kattesomanh alli	S B Kaliveeragowda			MNL	6/*/*	0.34	0.17	5	7	7	5	2	2	2	0	30	3511	Surface	Well		Culti vable	Private Land	13.19.3216	76.97.5120
23	Kattesomanh alli	s/o Basavegowda			MNL	4/*/2	0.15	0.08	5	7	7	5	2	2	2	0	30	3511	Surface	Well		Culti vable	Private Land	13.19.3217	76.97.5121
24	Kattesomanh alli	S B Ningappa s/o Basavegowda			MNL	14/*/*	0.46	0.23	5	7	7	5	2	2	2	0	30	3511	Surface	Well		Culti vable	Private Land	13.19.3218	76.97.5122
25	Kattesomanh alli	S B Mallesha s/o Basavegowda			MNL	4/*/1	1.03	0.52	5	7	7	5	2	2	2	0	30	3511	Surface	Well		Culti vable	Private Land	13.19.3219	76.97.5123

26	Kattesomanh alli	S B Shivegowda s/o Basavegowda		MNL	9/*/1	0.71	0.36	5	7	7	5	2	2	2	0	30	3511	Surface	Well		Culti vable	Private Land	13.19.3220	76.97.5124
27	Kattesomanh alli			MNL	10/*/A	0.31	0.16	5	7	7	5	2	2	2	0	30	3511	Surface	Well		Culti vable	Private Land	13.19.3221	76.97.5125
28	Kattesomanh alli	S Yogesha s/o Shivarudhrappa		MNL	37/*/1	0.57	0.29	5	7	7	5	2	2	2	0	30	3511	Surface	Well		Culti vable	Private Land	13.19.3222	76.97.5126
29	Kattesomanh alli			MNL	33/*/1	0.62	0.31	5	7	7	5	2	2	2	0	30	3511	Surface	Well		Culti vable	Private Land	13.19.3223	76.97.5127
30	Kattesomanh alli			MNL	36/*/3	0.14	0.07	5	7	7	5	2	2	2	0	30	3511	Surface	Well		Culti vable	Private Land	13.19.3224	76.97.5128
31	Kattesomanh alli	K R Prashana s/o K B Revappa		MNL	55/*/13	0.09	0.05	5	7	7	5	2	2	2	0	30	3511	Surface	Well		Culti vable	Private Land	13.19.3225	76.97.5129
32	Kattesomanh alli			MNL	55/*/8	0.29	0.15	5	7	7	5	2	2	2	0	30	3511	Surface	Well		Culti vable	Private Land	13.19.3226	76.97.5130
33	Kattesomanh alli	K R Lokesha s/o Revappa		MNL	55/*/10	0.13	0.07	5	7	7	5	2	2	2	0	30	3511	Surface	Well		Culti vable	Private Land	13.19.3227	76.97.5131
34	Kattesomanh alli	K L Mohankumar s/o Lingappa		MNL	54/*/9	0.5	0.25	5	7	7	5	2	2	2	0	30	3511	Surface	Well		Culti vable	Private Land	13.19.3228	76.97.5132
35	Kattesomanh alli	K L Shivakumara s/o Lingappa		MNL	54/*/2	0.05	0.03	5	7	7	5	2	2	2	0	30	3511	Surface	Well		Culti vable	Private Land	13.19.3229	76.97.5133
36	Kattesomanh alli	K L Sathisha s/o Lingappa		MNL	54/*/8	0.5	0.25	5	7	7	5	2	2	2	0	30	3511	Surface	Well		Culti vable	Private Land	13.19.3230	76.97.5134
37	Kattesomanh alli	K L Somashekara s/o Lingappa		MNL	54/*/7	0.5	0.25	5	7	7	5	2	2	2	0	30	3511	Surface	Well		Culti vable	Private Land	13.19.3231	76.97.5135
38	Kattesomanh alli	K M Shivabasappa s/o Malleshappa		MNL	57/*/*	0.4	0.20	5	7	7	5	2	2	2	0	30	3511	Surface	Well		Culti vable	Private Land	13.19.3232	76.97.5136
39	Kattesomanh alli	K N Shakarappa s/o Ningegowda		MNL	38/*/2	0.4	0.20	5	7	7	5	2	2	2	0	30	3511	Surface	Well		Culti vable	Private Land	13.19.3233	76.97.5137
40	Kattesomanh alli	K S Kumaraswami s/o Shivalingappa		MNL	39/*/3	0.9	0.45	5	7	7	5	2	2	2	0	30	3511	Surface	Well		Culti vable	Private Land	13.19.3234	76.97.5138
41	Kattesomanh alli	K S Jagadeesha s/o Ningegowda		MNL	8/*/2	0.15	0.08	5	7	7	5	2	2	2	0	30	3511	Surface	Well		Culti vable	Private Land	13.19.3235	76.97.5139
42	Kattesomanh alli	K S Shankarappa s/o Ningegowda		MNL	38/*/1	0.39	0.20	5	7	7	5	2	2	2	0	30	3511	Surface	Well		Culti vable	Private Land	13.19.3236	76.97.5140
43	Kattesomanh alli			MNL	8/*/2	0.15	0.08	5	7	7	5	2	2	2	0	30	3511	Surface	Well		Culti vable	Private Land	13.19.3237	76.97.5141
44	Kattesomanh alli	K P Chandrashekarappa s/o Puppegowda		MNL	80/*/2A	1.06	0.53	5	7	7	5	2	2	2	0	30	3511	Surface	Well		Culti vable	Private Land	13.19.3238	76.97.5142
45	Kattesomanh alli	K P Shanthamalappa s/o Puppegowda		MNL	57/*/*	0.78	0.39	5	7	7	5	2	2	2	0	30	3511	Surface	Well		Culti vable	Private Land	13.19.3239	76.97.5143
46	Kattesomanh alli			MNL	58/*/1	0.3	0.15	5	7	7	5	2	2	2	0	30	3511	Surface	Well		Culti vable	Private Land	13.19.3240	76.97.5144
47	Kattesomanh alli	K V Gurupalaksha s/o Vishwanatahappa		MNL	55/*/3	1.57	0.40	5	7	7	5	2	2	2	0	30	3511	Surface	Well		Culti vable	Private Land	13.19.3241	76.97.5145
48	Kattesomanh alli	Gangamma w/o Manjegowda		MNL	56/*/1	2.1	1.05	5	7	7	5	2	2	2	0	30	3511	Surface	Well		Culti vable	Private Land	13.19.3242	76.97.5146
49	Kattesomanh alli	Gurusiddappa s/o Basavegowda		MNL	35/*/3	0.22	0.11	5	7	7	5	2	2	2	0	30	3511	Surface	Well		Culti vable	Private Land	13.19.3243	76.97.5147
50	Kattesomanh alli			MNL	36/*/2	0.28	0.14	5	7	7	5	2	2	2	0	30	3511	Surface	Well		Culti vable	Private Land	13.19.3244	76.97.5148
51	Kattesomanh alli			MNL	37/*/5	0.4	0.20	5	7	7	5	2	2	2	0	30	3511	Surface	Well		Culti vable	Private Land	13.19.3245	76.97.5149
52	Kattesomanh alli	Gurusiddappa s/o Basavegowda		MNL	37/*/3	0.5	0.25	5	7	7	5	2	2	2	0	30	3511	Surface	Well		Culti vable	Private Land	13.19.3246	76.97.5150
53	Kattesomanh alli			MNL	8/*/1	0.21	0.11	5	7	7	5	2	2	2	0	30	3511	Surface	Well		Culti vable	Private Land	13.19.3247	76.97.5151
54	Kattesomanh alli	Gowramma s/o Lingappa		MNL	12/*/1	0.16	0.08	5	7	7	5	2	2	2	0	30	3511	Surface	Well		Culti vable	Private Land	13.19.3248	76.97.5152
55	Kattesomanh alli			MNL	8/*/3	0.05	0.03	5	7	7	5	2	2	2	0	30	3511	Surface	Well		Culti vable	Private Land	13.19.3249	76.97.5153
56	Kattesomanh alli			MNL	8/*/1	0.08	0.04	5	7	7	5	2	2	2	0	30	3511	Surface	Well		Culti vable	Private Land	13.19.3250	76.97.5154

57	Kattesomanh alli	Chandrappa s/o Bomegowda			MNL	8/*/1	0.21	0.11	5	7	7	5	2	2	2	0	30	3511	Surface	Well		Culti vabale	Private Land	13.19.3251	76.97.5155
58	Kattesomanh alli	Chandrashekara s/o			MNL	57/*/*	0.78	0.39	5	7	7	5	2	2	2	0	30	3511	Surface	Well		Culti vabale	Private Land	13.19.3252	76.97.5156
59	Kattesomanh alli	Puppegowda			MNL	58/*/5	0.3	0.15	5	7	7	5	2	2	2	0	30	3511	Surface	Well		Culti vabale	Private Land	13.19.3253	76.97.5157
60	Kattesomanh alli	Chandrashekara s/o Basavegowda			MNL	35/*/2	0.22	0.11	5	7	7	5	2	2	2	0	30	3511	Surface	Well		Culti vabale	Private Land	13.19.3254	76.97.5158
61	Kattesomanh alli	Chikkamma s/o Siddaiah			MNL	55/*/2	1.00	0.50	5	7	7	5	2	2	2	0	30	3511	Surface	Well		Culti vabale	Private Land	13.19.3255	76.97.5159
62	Kattesomanh alli	Jagadambe s/o			MNL	11/*/1	0.14	0.07	5	7	7	5	2	2	2	0	30	3511	Surface	Well		Culti vabale	Private Land	13.19.3256	76.97.5160
63	Kattesomanh alli	Mallesha			MNL	11/*/2	0.22	0.11	5	7	7	5	2	2	2	0	30	3511	Surface	Well		Culti vabale	Private Land	13.19.3257	76.97.5161
64	Kattesomanh alli	Jaya w/o Palaksha S R			MNL	37/*/4	0.62	0.31	5	7	7	5	2	2	2	0	30	3511	Surface	Well		Culti vabale	Private Land	13.19.3258	76.97.5162
65	Kattesomanh alli	Jayakumar s/o Lingaraju			MNL	18/*/5B	0.34	0.17	5	7	7	5	2	2	2	0	30	3511	Surface	Well		Culti vabale	Private Land	13.19.3259	76.97.5163
66	Kattesomanh alli	Timmegowda s/o Nanjegowda			MNL	13/*/2B	0.01	0.01	5	7	7	5	2	2	2	0	30	3511	Surface	Well		Culti vabale	Private Land	13.19.3260	76.97.5164
67	Kattesomanh alli	Dakshyani w/o Revanna			MNL	35/*/4	0.22	0.11	5	7	7	5	2	2	2	0	30	3511	Surface	Well		Culti vabale	Private Land	13.19.3261	76.97.5165
68	Kattesomanh alli	Darmappa s/o K B Parmeshavarappa			MNL	59/*/2	0.42	0.21	5	7	7	5	1	2	1	0	28	3058	Surface	Well		Culti vabale	Private Land	13.19.3262	76.97.5166
69	Kattesomanh alli	Nanjunadappa s/o Bomegowda			MNL	8/*/1	0.23	0.12	5	7	7	5	1	2	1	0	28	3058	Surface	Well		Culti vabale	Private Land	13.19.3263	76.97.5167
70	Kattesomanh alli	Nagaraju S R s/o Rudregowda			MNL	16/*/1	0.27	0.14	5	7	7	5	1	2	1	0	28	3058	Surface	Well		Culti vabale	Private Land	13.19.3264	76.97.5168
71	Kattesomanh alli	Ningamma w/o Shivalingappa			MNL	39/*/2	0.59	0.30	5	7	7	5	1	2	1	0	28	3058	Surface	Well		Culti vabale	Private Land	13.19.3265	76.97.5169
72	Kattesomanh alli	Parmeshavarappa s/o Malleshappa			MNL	57/*/*	0.27	0.14	5	7	7	5	1	2	1	0	28	3058	Surface	Well		Culti vabale	Private Land	13.19.3266	76.97.5170
73	Kattesomanh alli	Parvathamma s/o Bommegowda			MNL	8/*/1	0.23	0.12	5	7	7	5	1	2	1	0	28	3058	Surface	Well		Culti vabale	Private Land	13.19.3267	76.97.5171
74	Kattesomanh alli	Parvathamma s/o Parmeshvarappa			MNL	54/*/4	2.80	0.40	5	7	7	5	1	2	1	0	28	3058	Surface	Well		Culti vabale	Private Land	13.19.3268	76.97.5172
75	Kattesomanh alli	Palaksha s/o			MNL	57/*/*	0.10	0.05	5	7	7	5	1	2	1	0	28	3058	Surface	Well		Culti vabale	Private Land	13.19.3269	76.97.5173
76	Kattesomanh alli	Mallehsappa			MNL	58/*/3	0.30	0.15	5	7	7	5	2	2	2	0	30	3511	Surface	Well		Culti vabale	Private Land	13.19.3270	76.97.5174
77	Kattesomanh alli	Basavaraju s/o Chandrashekarappa			MNL	36/*/5	0.14	0.07	5	7	7	5	2	2	2	0	30	3511	Surface	Well		Culti vabale	Private Land	13.19.3271	76.97.5175
78	Kattesomanh alli	Basavaraju s/o Chandrashekarappa			MNL	54/*/6	0.90	0.45	5	7	7	5	2	2	2	0	30	3511	Surface	Well		Culti vabale	Private Land	13.19.3272	76.97.5176
79	Kattesomanh alli	Basavalingappa s/o Bommegowda			MNL	8/*/1	0.21	0.11	5	7	7	5	2	2	2	0	30	3511	Surface	Well		Culti vabale	Private Land	13.19.3273	76.97.5177
80	Kattesomanh alli	Basavalingegowda s/o Shivalingappa			MNL	31/*/2	0.12	0.06	5	7	7	5	2	2	2	0	30	3511	Surface	Well		Culti vabale	Private Land	13.19.3274	76.97.5178
81	Kattesomanh alli	Basavegowda s/o Mallegowda			MNL	57/*/*	0.13	0.07	5	7	7	5	2	2	2	0	30	3511	Surface	Well		Culti vabale	Private Land	13.19.3275	76.97.5179
82	Kattesomanh alli	Mallikarjuna s/o Channabasavegowd a			MNL	33/*/2	0.55	0.28	5	7	7	5	2	2	2	0	30	3511	Surface	Well		Culti vabale	Private Land	13.19.3276	76.97.5180
83	Kattesomanh alli	Mithun S s/o S P Shashikumar			MNL	30/*/*	0.28	0.14	5	7	7	5	2	2	2	0	30	3511	Surface	Well		Culti vabale	Private Land	13.19.3277	76.97.5181
84	Kattesomanh alli	Mudlagirigowda s/o Mudlagirigowda			MNL	13/*/1	0.31	0.16	5	7	7	5	2	2	2	0	30	3511	Surface	Well		Culti vabale	Private Land	13.19.3278	76.97.5182
85	Kattesomanh alli	Yogesha s/o Eregowda			MNL	34/*/*	0	0.00	5	7	7	5	2	2	2	0	30	3511	Surface	Well		Culti vabale	Private Land	13.19.3279	76.97.5183
86	Kattesomanh alli	Rathnamma s/o Siddegowda			MNL	18/*/1	0.32	0.16	5	7	7	5	1	2	1	0	28	3058	Surface	Well		Culti vabale	Private Land	13.19.3280	76.97.5184

87	Kattesomanh ali	Raju s/o Bavasavegowda		MNL	18/*2	0.35	0.18	5	7	7	5	1	2	1	0	28	3058	Surface	Well		Culti vable	Private Land	13.19.3281	76.97.5185
88	Kattesomanh ali	Rajegowda s/o Kalyanigowda		MNL	13/*2B	0.12	0.06	5	7	7	5	1	2	1	0	28	3058	Surface	Well		Culti vable	Private Land	13.19.3282	76.97.5186
89	Kattesomanh ali	Rukmini s/o Lingaraju		MNL	18/*3	0.31	0.16	5	7	7	5	1	2	1	0	28	3058	Surface	Well		Culti vable	Private Land	13.19.3283	76.97.5187
90	Kattesomanh ali	Renukamma s/o Late Parameshavarappa		MNL	15/*1	0.45	0.23	5	7	7	5	1	2	1	0	28	3058	Surface	Well		Culti vable	Private Land	13.19.3284	76.97.5188
91	Kattesomanh ali	Lakshmma w/o Rangappa		MNL	13/*2A	0.13	0.07	5	7	7	5	1	2	1	0	28	3058	Surface	Well		Culti vable	Private Land	13.19.3285	76.97.5189
92	Kattesomanh ali	Lalithamma w/o Puppegowda		MNL	55/*11	1.59	0.80	5	7	7	5	1	2	1	0	28	3058	Surface	Well		Culti vable	Private Land	13.19.3286	76.97.5190
93	Kattesomanh ali	Lingadevaraju s/o Somegowda		MNL	31/*1	0.27	0.14	5	7	7	5	1	2	1	0	28	3058	Surface	Well		Culti vable	Private Land	13.19.3287	76.97.5191
94	Kattesomanh ali	Lingappa s/o Bommegowda		MNL	8/*2	0.08	0.04	5	7	7	5	1	2	1	0	28	3058	Surface	Well		Culti vable	Private Land	13.19.3288	76.97.5192
95	Kattesomanh ali	Lingaraju s/o Shivegowda		MNL	31/*3	0.13	0.07	5	7	7	5	1	2	1	0	28	3058	Surface	Well		Culti vable	Private Land	13.19.3289	76.97.5193
96	Kattesomanh ali	Lingaraju s/o Somegowda		MNL	31/*1	0.25	0.13	5	7	7	5	1	2	1	0	28	3058	Surface	Well		Culti vable	Private Land	13.19.3290	76.97.5194
97	Kattesomanh ali	Loksha K R s/o Revanna		MNL	36/*6	0.14	0.07	5	7	7	5	1	2	1	0	28	3058	Surface	Well		Culti vable	Private Land	13.19.3291	76.97.5195
98	Kattesomanh ali			MNL	55/*7	0.07	0.04	5	7	7	5	1	2	1	0	28	3058	Surface	Well		Culti vable	Private Land	13.19.3292	76.97.5196
99	Kattesomanh ali	Veeramma s/o Malleshavarappa		MNL	58/*4	0.01	0.01	5	7	7	5	1	2	1	0	28	3058	Surface	Well		Culti vable	Private Land	13.19.3293	76.97.5197
100	Kattesomanh ali	Shankaraiah s/o Dasaiah		MNL	55/*12	1.02	0.51	5	7	7	5	1	2	1	0	28	3058	Surface	Well		Culti vable	Private Land	13.19.3294	76.97.5198
101	Kattesomanh ali	Shanthamalappa s/o Veeregowda		MNL	55/*5	1.59	0.80	5	7	7	5	1	2	1	0	28	3058	Surface	Well		Culti vable	Private Land	13.19.3295	76.97.5199
102	Kattesomanh ali	Shantharajappa s/o Basavegowda		MNL	36/*4	0.29	0.15	5	7	7	5	1	2	1	0	28	3058	Surface	Well		Culti vable	Private Land	13.19.3296	76.97.5200
103	Kattesomanh ali			MNL	55/*9	0.03	0.02	5	7	7	5	1	2	1	0	28	3058	Surface	Well		Culti vable	Private Land	13.19.3297	76.97.5201
104	Kattesomanh ali			MNL	55/*6	0.52	0.26	5	7	7	5	1	2	1	0	28	3058	Surface	Well		Culti vable	Private Land	13.19.3298	76.97.5202
105	Kattesomanh ali			MNL	55/*1	0.69	0.35	5	7	7	5	1	2	1	0	28	3058	Surface	Well		Culti vable	Private Land	13.19.3299	76.97.5203
106	Kattesomanh ali			MNL	35/*5	0.27	0.14	5	7	7	5	1	2	1	0	28	3058	Surface	Well		Culti vable	Private Land	13.19.3300	76.97.5204
107	Kattesomanh ali	Sharadhamma s/o Somegowda		MNL	59/*1	1.19	0.60	5	7	7	5	1	2	1	0	28	3058	Surface	Well		Culti vable	Private Land	13.19.3301	76.97.5205
108	Kattesomanh ali	Shivanna s/o Eregowda		MNL	58/*2	0.31	0.16	5	7	7	5	1	2	1	0	28	3058	Surface	Well		Culti vable	Private Land	13.19.3302	76.97.5206
109	Kattesomanh ali			MNL	57/**	0.77	0.39	5	7	7	5	1	2	1	0	28	3058	Surface	Well		Culti vable	Private Land	13.19.3303	76.97.5207
110	Kattesomanh ali	Shivanna s/o Veeregowda		MNL	80/*2B	0.8	0.40	5	7	7	5	1	2	1	0	28	3058	Surface	Well		Culti vable	Private Land	13.19.3304	76.97.5208
111	Kattesomanh ali	Shivabasappa s/o Malleshappa		MNL	54/*3	1.2	0.60	5	7	7	5	1	2	1	0	28	3058	Surface	Well		Culti vable	Private Land	13.19.3305	76.97.5209
112	Kattesomanh ali	Shivarudrappa s/o		MNL	34/**	0	0.00	5	7	7	5	1	2	1	0	28	3058	Surface	Well		Culti vable	Private Land	13.19.3306	76.97.5210
113	Kattesomanh ali	Shivarudrappa s/o		MNL	1/*1	0.24	0.12	5	7	7	5	1	2	1	0	28	3058	Surface	Well		Culti vable	Private Land	13.19.3307	76.97.5211
114	Kattesomanh ali				MNL	34/**	1.07	0.54	5	7	7	5	1	2	1	0	28	3058	Surface	Well		Culti vable	Private Land	13.19.3308
115	Kattesomanh ali	Shivalingappa s/o		MNL	56/*2	1.07	0.54	5	7	7	5	1	2	1	0	28	3058	Surface	Well		Culti vable	Private Land	13.19.3309	76.97.5213
116	Kattesomanh ali	Girigowda		MNL	39/*1	0.91	0.46	5	7	7	5	1	2	1	0	28	3058	Surface	Well		Culti vable	Private Land	13.19.3310	76.97.5214
117	Kattesomanh ali	Shangam G N s/o Gurumallegowda		MNL	3/**	0.62	0.31	5	7	7	5	1	2	1	0	28	3058	Surface	Well		Culti vable	Private Land	13.19.3311	76.97.5215
118	Kattesomanh ali	Shathisha s/o Javalingappa		MNL	34/**	0.26	0.13	5	7	7	5	1	2	1	0	28	3058	Surface	Well		Culti vable	Private Land	13.19.3312	76.97.5216

119	Kattesomanh alli	Sharoamma w/o		MNL	12/*/3	0.17	0.09	5	7	7	5	1	2	1	0	28	3058	Surface	Well		Culti vabale	Private Land	13.19.3313	76.97.5217
120	Kattesomanh alli	Modlagirigowda		MNL	12/*/2	0.16	0.08	5	7	7	5	1	2	1	0	28	3058	Surface	Well		Culti vabale	Private Land	13.19.3314	76.97.5218
121	Kattesomanh alli	Govt land		MNL	32/*/*	0.19	0.10	5	7	7	5	1	2	1	0	28	3058	Surface	Well		Culti vabale	Private Land	13.19.3315	76.97.5219
122	Kattesomanh alli	Siddappa s/o Basavegowda		MNL	18/*/6	0.24	0.12	5	7	7	5	1	2	1	0	28	3058	Surface	Well		Culti vabale	Private Land	13.19.3316	76.97.5220
123	Kattesomanh alli	Siddamalappa s/o Girigowda		MNL	56/*/4	1.06	0.53	5	7	7	5	1	2	1	0	28	3058	Surface	Well		Culti vabale	Private Land	13.19.3317	76.97.5221
124	Kattesomanh alli	Siddamallegowda s/o Eregowda		MNL	80/*/1	0.65	0.33	5	7	7	5	1	2	1	0	28	3058	Surface	Well		Culti vabale	Private Land	13.19.3318	76.97.5222
125	Kattesomanh alli	Siddamma s/o		MNL	33/*/3	0.58	0.29	5	7	7	5	1	2	1	0	28	3058	Surface	Well		Culti vabale	Private Land	13.19.3319	76.97.5223
126	Kattesomanh alli	Siddaiah s/o Gangaiah		MNL	56/*/3	0.9	0.45	5	7	7	5	1	2	1	0	28	3058	Surface	Well		Culti vabale	Private Land	13.19.3320	76.97.5224
127	Kattesomanh alli	Sudha w/o Chandrappa		MNL	17/*/1	0.4	0.20	5	7	7	5	1	2	1	0	28	3058	Surface	Well		Culti vabale	Private Land	13.19.3321	76.97.5225
128	Kattesomanh alli	Sunil s/o K B Parameshavarappa		MNL	59/*/3	0.42	0.21	5	7	7	5	1	2	1	0	28	3058	Surface	Well		Culti vabale	Private Land	13.19.3322	76.97.5226
129	Kattesomanh alli	Somashekara L s/o Lingappa K s		MNL	54/*/10	0.45	0.23	5	7	7	5	1	2	1	0	28	3058	Surface	Well		Culti vabale	Private Land	13.19.3323	76.97.5227
130	Kattesomanh alli	Somesha s/o Siddegowda		MNL	54/*/5	1.2	0.60	5	7	7	5	1	2	1	0	28	3058	Surface	Well		Culti vabale	Private Land	13.19.3324	76.97.5228
131	Kattesomanh alli	Harisha s/o		MNL	54/*/1	0.9	0.45	5	7	7	5	1	2	1	0	28	3058	Surface	Well		Culti vabale	Private Land	13.19.3325	76.97.5229
132	Kattesomanh alli	Chandrashekarappa		MNL	36/*/1	0.14	0.07	5	7	7	5	1	2	1	0	28	3058	Surface	Well		Culti vabale	Private Land	13.19.3326	76.97.5230
133	Kattesomanh alli	Harisha s/o		MNL	8/*/4	0.16	0.08	5	7	7	5	1	2	1	0	28	3058	Surface	Well		Culti vabale	Private Land	13.19.3327	76.97.5231
134	Kattesomanh alli	Chandrashekarappa		MNL	8/*/5	0.15	0.08	5	7	7	5	1	2	1	0	28	3058	Surface	Well		Culti vabale	Private Land	13.19.3328	76.97.5232
135	Kattesomanh alli	Huligowda s/o Channegowda		MNL	18/*/5A	0.22	0.11	5	7	7	5	1	2	1	0	28	3058	Surface	Well		Culti vabale	Private Land	13.19.3329	76.97.5233
136	Kattesomanh alli	H P Mallikarjuna s/o Parthegowda		MNL	31/*/1	0.25	0.13	5	7	7	5	1	2	1	0	28	3058	Surface	Well		Culti vabale	Private Land	13.19.3330	76.97.5234
137	Kattesomanh alli	Shanthamallappa s/o Veeregowda		MNL	79/*/5	0.23	0.12	5	7	7	5	1	2	1	0	28	3058	Surface	Well		Culti vabale	Private Land	13.19.3331	76.97.5235
138	Kattesomanh alli	Shivanna s/o Eregowda		MNL	58/*/2	0.31	0.16	5	7	7	5	1	2	1	0	28	3058	Surface	Well		Culti vabale	Private Land	13.19.3332	76.97.5236
139	Kattesomanh alli	K P Shanthamallappa s/o Puppegowda		MNL	58/*/1	0.3	0.15	5	7	7	5	1	2	1	0	28	3058	Surface	Well		Culti vabale	Private Land	13.19.3333	76.97.5237
140	Kattesomanh alli	Siddamallegowda s/o Eregowda		MNL	79/*/1	2.51	1.26	5	7	7	5	1	2	1	0	28	3058	Surface	Well		Culti vabale	Private Land	13.19.3334	76.97.5238
141	Kattesomanh alli	Siddaiah s/o		MNL	52/*/*	1.6	0.80	5	7	7	5	1	2	1	0	28	3058	Surface	Well		Culti vabale	Private Land	13.19.3335	76.97.5239
142	Kattesomanh alli	Rangaiah		MNL	43/*/4	0.18	0.09	5	7	7	5	1	2	1	0	28	3058	Surface	Well		Culti vabale	Private Land	13.19.3336	76.97.5240
143	Kattesomanh alli	Dotaiah s/o		MNL	47/*/2	0.59	0.30	5	7	7	5	1	2	1	0	28	3058	Surface	Well		Culti vabale	Private Land	13.19.3337	76.97.5241
144	Kattesomanh alli	Ningaiah		MNL	47/*/3	0.28	0.14	5	7	7	5	1	2	1	0	28	3058	Surface	Well		Culti vabale	Private Land	13.19.3338	76.97.5242
145	Kattesomanh alli	Virupaksha s/o		MNL	5/*/1	0.05	0.03	5	7	7	5	1	2	1	0	28	3058	Surface	Well		Culti vabale	Private Land	13.19.3339	76.97.5243
146	Kattesomanh alli	Nanjaiah		MNL	5/*/2	0.04	0.02	5	7	7	5	1	2	1	0	28	3058	Surface	Well		Culti vabale	Private Land	13.19.3340	76.97.5244
147	Kattesomanh alli	Rudresha s/o Hulivappa		MNL	40/*/2	1	0.50	5	7	7	5	1	2	1	0	28	3058	Surface	Well		Culti vabale	Private Land	13.19.3341	76.97.5245
148	Kattesomanh alli	Virupaksha s/o Malleshappa		MNL	52/*/*	0.8	0.40	5	7	7	5	1	2	1	0	28	3058	Surface	Well		Culti vabale	Private Land	13.19.3342	76.97.5246
149	Kattesomanh alli	Palaksha s/o		MNL	52/*/*	0.8	0.40	5	7	7	5	1	2	1	0	28	3058	Surface	Well		Culti vabale	Private Land	13.19.3343	76.97.5247
150	Kattesomanh alli	Malleshappa		MNL	58/*/3	0.3	0.15	5	7	7	5	2	2	2	0	30	3511	Surface	Well		Culti vabale	Private Land	13.19.3344	76.97.5248

151	Kattesomanh ali	Chikkaveeregowda s/o Mallegowda		MNL	42/*/3	0.14	0.07	5	7	7	5	2	2	2	0	30	3511	Surface	Well		Culti vable	Private Land	13.19.3345	76.97.5249
152	Kattesomanh ali	Huliyappa s/o Mallegowda		MNL	42/*/4	0.13	0.07	5	7	7	5	1	2	1	0	28	3058	Surface	Well		Culti vable	Private Land	13.19.3346	76.97.5250
153	Kattesomanh ali	Hemaraju s/o Mallegowda		MNL	42/*/5	0.13	0.07	5	7	7	5	1	2	1	0	28	3058	Surface	Well		Culti vable	Private Land	13.19.3347	76.97.5251
154	Kattesomanh ali	Kalllesha s/o Ramaah		MNL	49/*/*	1.07	0.54	5	7	7	5	1	2	1	0	28	3058	Surface	Well		Culti vable	Private Land	13.19.3348	76.97.5252
155	Kattesomanh ali	Meenakshi s/o Shadashiva		MNL	45/*/1	0.65	0.33	5	7	7	5	1	2	1	0	28	3058	Surface	Well		Culti vable	Private Land	13.19.3349	76.97.5253
156	Kattesomanh ali	S M Mallikarjuna s/o Manjappa		MNL	40/*/3	0.35	0.18	5	7	7	5	1	2	1	0	28	3058	Surface	Well		Culti vable	Private Land	13.19.3350	76.97.5254
157	Kattesomanh ali	H V Darmappa s/o Eregowda		MNL	45/*/3	0.3	0.15	5	7	7	5	1	2	1	0	28	3058	Surface	Well		Culti vable	Private Land	13.19.3351	76.97.5255
158	Kattesomanh ali	S M Mallikarjuna s/o Manjappa		MNL	40/*/4	0.4	0.20	5	7	7	5	1	2	1	0	28	3058	Surface	Well		Culti vable	Private Land	13.19.3352	76.97.5256
159	Kattesomanh ali	Prema s/o Basavaraju		MNL	42/*/2A2	0.13	0.07	5	7	7	5	1	2	1	0	28	3058	Surface	Well		Culti vable	Private Land	13.19.3353	76.97.5257
160	Kattesomanh ali			MNL	42/*/2B2	0.11	0.06	5	7	7	5	1	2	1	0	28	3058	Surface	Well		Culti vable	Private Land	13.19.3354	76.97.5258
161	Kattesomanh ali	Huliyappa s/o Puppegowda		MNL	44/*/2	0.2	0.10	5	7	7	5	1	2	1	0	28	3058	Surface	Well		Culti vable	Private Land	13.19.3355	76.97.5259
162	Kattesomanh ali			MNL	44/*/3	1.04	0.52	5	7	7	5	1	2	1	0	28	3058	Surface	Well		Culti vable	Private Land	13.19.3356	76.97.5260
163	Kattesomanh ali	Gowramma s/o Lingappa		MNL	48/*/2	1.05	0.53	5	7	7	5	1	1	1	0	27	2842	Surface	Well		Culti vable	Private Land	13.19.3357	76.97.5261
164	Kattesomanh ali			MNL	51/*/7	0.6	0.30	5	7	7	5	1	1	1	0	27	2842	Surface	Well		Culti vable	Private Land	13.19.3358	76.97.5262
165	Kattesomanh ali	Virappa s/o Malleshappa		MNL	58/*/4	0.01	0.01	5	7	7	5	1	1	1	0	27	2842	Surface	Well		Culti vable	Private Land	13.19.3359	76.97.5263
166	Kattesomanh ali	Siddappa s/o Naniappa		MNL	50/*/1	1.63	0.82	5	7	7	5	1	1	1	0	27	2842	Surface	Well		Culti vable	Private Land	13.19.3360	76.97.5264
167	Kattesomanh ali	H D Sanjay s/o H V Darmappa		MNL	45/*/2	0.35	0.18	5	7	7	5	1	1	1	0	27	2842	Surface	Well		Culti vable	Private Land	13.19.3361	76.97.5265
168	Kattesomanh ali	H N Maddubasavegowda s/o Nanjogowda		MNL	50/*/2	1.63	0.82	5	7	7	5	1	1	1	0	27	2842	Surface	Well		Culti vable	Private Land	13.19.3362	76.97.5266
169	Kattesomanh ali	Kariyaiah s/o Rangaiah		MNL	52/*/*	1.6	0.80	5	7	7	5	1	1	1	0	27	2842	Surface	Well		Culti vable	Private Land	13.19.3363	76.97.5267
170	Kattesomanh ali			MNL	63/*/*	0.53	0.27	5	7	7	5	1	2	1	0	28	3058	Surface	Well		Culti vable	Private Land	13.19.3364	76.97.5268
171	Kattesomanh ali	Taresha s/o Shivappa		MNL	50/*/1	1.63	0.82	5	7	7	5	1	2	1	0	28	3058	Surface	Well		Culti vable	Private Land	13.19.3365	76.97.5269
172	Kattesomanh ali	Somogowda s/o Bommogowda		MNL	46/*/2	0.4	0.20	5	7	7	5	1	2	1	0	28	3058	Surface	Well		Culti vable	Private Land	13.19.3366	76.97.5270
173	Kattesomanh ali	Kumara s/o Somogowda		MNL	46/*/3	0.15	0.08	5	7	7	5	1	2	1	0	28	3058	Surface	Well		Culti vable	Private Land	13.19.3367	76.97.5271
174	Kattesomanh ali	Puppegowda s/o Veerogowda		MNL	79/*/2	0.48	0.24	5	7	7	5	1	2	1	0	28	3058	Surface	Well		Culti vable	Private Land	13.19.3368	76.97.5272
175	Kattesomanh ali	Sathisha s/o Somogowda		MNL	46/*/4	0.94	0.47	5	7	7	5	1	2	1	0	28	3058	Surface	Well		Culti vable	Private Land	13.19.3369	76.97.5273
176	Kattesomanh ali			MNL	51/*/8	0.59	0.30	5	8	8	5	1	2	1	0	30	3195	Surface	Well		Culti vable	Private Land	13.19.3370	76.97.5274
177	Kattesomanh ali	Nanjundegowda s/o Bommogowda		MNL	51/*/4	1.01	0.51	5	8	8	5	1	2	1	0	30	3195	Surface	Well		Culti vable	Private Land	13.19.3371	76.97.5275
178	Kattesomanh ali			MNL	41/*/*	0.9	0.45	5	8	8	5	1	2	1	0	30	3195	Surface	Well		Culti vable	Private Land	13.19.3372	76.97.5276
179	Kattesomanh ali	Parvathamma s/o Bommogowda		MNL	41/*/*	0.9	0.45	5	8	8	5	1	2	1	0	30	3195	Surface	Well		Culti vable	Private Land	13.19.3373	76.97.5277
180	Kattesomanh ali			MNL	51/*/9	0.6	0.30	5	8	8	5	1	2	1	0	30	3195	Surface	Well		Culti vable	Private Land	13.19.3374	76.97.5278
181	Kattesomanh ali			MNL	51/*/3	1	0.50	5	8	8	5	1	2	1	0	30	3195	Surface	Well		Culti vable	Private Land	13.19.3375	76.97.5279
182	Kattesomanh ali			MNL	51/*/11	0.72	0.36	5	8	8	5	1	2	1	0	30	3195	Surface	Well		Culti vable	Private Land	13.19.3376	76.97.5280

183	Kattesomanh alli	Chandrappa s/o Bomme Gowda		MNL	51/*/1	1	0.50	5	8	8	5	1	2	1	0	30	3195	Surface	Well		Culti vable	Private Land	13.19.3377	76.97.5281
184	Kattesomanh alli			MNL	41/*/*	0.9	0.45	5	8	8	5	1	2	1	0	30	3195	Surface	Well		Culti vable	Private Land	13.19.3378	76.97.5282
185	Kattesomanh alli	Gurusiddappa s/o Bomme Gowda		MNL	51/*/5	0.5	0.25	5	8	8	5	1	2	1	0	30	3195	Surface	Well		Culti vable	Private Land	13.19.3379	76.97.5283
186	Kattesomanh alli			MNL	51/*/10	0.59	0.30	5	8	8	5	1	2	1	0	30	3195	Surface	Well		Culti vable	Private Land	13.19.3380	76.97.5284
187	Kattesomanh alli	Basavalingappa s/o Bomme Gowda		MNL	51/*/6	0.6	0.30	5	8	8	5	1	1	1	0	29	2979	Surface	Well		Culti vable	Private Land	13.19.3381	76.97.5285
188	Kattesomanh alli			MNL	48/*/1	1.05	0.53	5	8	8	5	1	1	1	0	29	2979	Surface	Well		Culti vable	Private Land	13.19.3382	76.97.5286
189	Kattesomanh alli	Mitun s/o Shivakumara		MNL	42/*/1	1.23	0.62	5	8	8	5	1	1	1	0	29	2979	Surface	Well		Culti vable	Private Land	13.19.3383	76.97.5287
190	Kattesomanh alli	Darmappa s/o eregowda		MNL	42/*/2B1	0.12	0.06	5	8	8	5	1	1	1	0	29	2979	Surface	Well		Culti vable	Private Land	13.19.3384	76.97.5288
191	Kattesomanh alli			MNL	42/*/2A1	0.12	0.06	5	8	8	5	1	1	1	0	29	2979	Surface	Well		Culti vable	Private Land	13.19.3385	76.97.5289
192	Kattesomanh alli	S E Darmappa s/o Eregowda		MNL	44/*/1	1.24	0.62	5	8	8	5	1	1	1	0	29	2979	Surface	Well		Culti vable	Private Land	13.19.3386	76.97.5290
193	Kattesomanh alli	Devaraja s/o Bairaiiah		MNL	7/*/1	0.21	0.11	5	8	8	5	1	1	1	0	29	2979	Surface	Well		Culti vable	Private Land	13.19.3387	76.97.5291
194	Kattesomanh alli	Jagadeesha s/o Bairaiiah		MNL	7/*/3	0.22	0.11	5	8	8	5	1	1	1	0	29	2979	Surface	Well		Culti vable	Private Land	13.19.3388	76.97.5292
195	Kattesomanh alli	Rangaiah s/o Rangaiah		MNL	63/*/*	0.54	0.27	5	8	8	5	1	1	1	0	29	2979	Surface	Well		Culti vable	Private Land	13.19.3389	76.97.5293
196	Kattesomanh alli	Shanthamma s/o Maheshwaraiiah		MNL	51/*/2	0.51	0.26	5	8	8	5	1	1	1	0	29	2979	Surface	Well		Culti vable	Private Land	13.19.3390	76.97.5294
197	Kattesomanh alli	S T Lokesha s/o Timmiah		MNL	40/*/1	0.68	0.34	5	8	8	5	1	1	1	0	29	2979	Surface	Well		Culti vable	Private Land	13.19.3391	76.97.5295
198	Kattesomanh alli	Chikkamma s/o Siddaiiah		MNL	63/*/*	0.8	0.40	5	8	8	5	1	1	1	0	29	2979	Surface	Well		Culti vable	Private Land	13.19.3392	76.97.5296
199	Kattesomanh alli	Anilkumar s/o Lakshiah		MNL	63/*/*	1.6	0.80	5	8	8	5	1	1	1	0	29	2979	Surface	Well		Culti vable	Private Land	13.19.3393	76.97.5297
200	Kattesomanh alli	Shankara w/o Dasaiah		MNL	63/*/*	0.8	0.40	5	8	8	5	1	1	1	0	29	2979	Surface	Well		Culti vable	Private Land	13.19.3394	76.97.5298
201	Kattesomanh alli	Jayamma w/o Doddaiiah		MNL	63/*/*	0.8	0.40	5	8	8	5	1	1	1	0	29	2979	Surface	Well		Culti vable	Private Land	13.19.3395	76.97.5299
202	Kattesomanh alli	Bassaiah s/o Rangaiah		MNL	63/*/*	0.53	0.27	5	8	8	5	1	1	1	0	29	2979	Surface	Well		Culti vable	Private Land	13.19.3396	76.97.5300
203	Kattesomanh alli			MNL	52/*/*	1.6	0.80	5	8	8	5	1	1	1	0	29	2979	Surface	Well		Culti vable	Private Land	13.19.3397	76.97.5301
204	Kattesomanh alli	Kalaiahj s/o Chawdaiah		MNL	63/*/*	0.8	0.40	5	8	8	5	1	1	1	0	29	2979	Surface	Well		Culti vable	Private Land	13.19.3398	76.97.5302
205	Kattesomanh alli	Dyavamma w/o Rangamma		MNL	43/*/1	0.18	0.09	5	8	8	5	1	1	1	0	29	2979	Surface	Well		Culti vable	Private Land	13.19.3399	76.97.5303
206	Kattesomanh alli			MNL	52/*/*	1.6	0.80	5	8	8	5	1	1	1	0	29	2979	Surface	Well		Culti vable	Private Land	13.19.3400	76.97.5304
207	Kattesomanh alli	Halamma s/o Vishwanatha		MNL	79/*/4	0.08	0.04	5	8	8	5	1	1	1	0	29	2979	Surface	Well		Culti vable	Private Land	13.19.3401	76.97.5305
208	Kattesomanh alli	Murthy s/o Saganaiah		MNL	43/*/2	0.18	0.09	5	8	8	5	1	1	1	0	29	2979	Surface	Well		Culti vable	Private Land	13.19.3402	76.97.5306
209	Kattesomanh alli	Puttaiah s/o Rangaiah		MNL	43/*/3	0.18	0.09	5	8	8	5	1	1	1	0	29	2979	Surface	Well		Culti vable	Private Land	13.19.3403	76.97.5307
210	Kattesomanh alli	Siddalingaiiah s/o Siddaiiah		MNL	63/*/*	0.8	0.40	5	8	8	5	1	1	1	0	29	2979	Surface	Well		Culti vable	Private Land	13.19.3404	76.97.5308
211	Kattesomanh alli	Gangaiah s/o Muddaiiah		MNL	52/*/*	1.6	0.80	5	8	8	5	1	1	1	0	29	2979	Surface	Well		Culti vable	Private Land	13.19.3405	76.97.5309
212	Kattesomanh alli	Shivalingappa s/o Girivappa		MNL	52/*/*	1	0.50	6	8	8	6	1	1	1	0	31	3222	Surface	Well		Culti vable	Private Land	13.19.3406	76.97.5310
213	Kattesomanh alli	Sumithra s/o Vishwanatha		MNL	79/*/3	0.4	0.20	6	9	9	6	1	1	1	0	33	3359	Surface	Well		Culti vable	Private Land	13.19.3407	76.97.5311
214	Kattesomanh alli	Somaiah s/o Marisiddaiiah		MNL	63/*/*	0.8	0.40	5	8	8	5	1	1	1	0	29	2979	Surface	Well		Culti vable	Private Land	13.19.3408	76.97.5312
215	Kattesomanh alli	Chikkegowda s/o Bomme Gowda		MNL	46/*/1	1.5	0.75	5	9	9	5	1	1	1	0	31	3116	Surface	Well		Culti vable	Private Land	13.19.3409	76.97.5313

216	Kattesomanh alli	Gangaiyah s/o Siddaiah		MNL	49/*/*	1.06	0.53	6	8	8	6	1	1	1	0	31	3222	Surface	Well		Culti vable	Private Land	13.19.3410	76.97.5314
217	Kattesomanh alli			MNL	47/*/5	0.4	0.20	5	9	9	5	1	1	1	0	31	3116	Surface	Well		Culti vable	Private Land	13.19.3411	76.97.5315
218	Kattesomanh alli	Lakshamma s/o oddiraiah		MNL	52/*/*	1.6	0.80	5	9	9	5	1	1	1	0	31	3116	Surface	Well		Culti vable	Private Land	13.19.3412	76.97.5316
219	Kattesomanh alli	Gowramma s/o Ningaiah		MNL	47/*/4	0.4	0.20	5	9	9	5	1	1	1	0	31	3116	Surface	Well		Culti vable	Private Land	13.19.3413	76.97.5317
220	Kattesomanh alli			MNL	49/*/*	1.06	0.53	5	9	9	5	1	1	1	0	31	3116	Surface	Well		Culti vable	Private Land	13.19.3414	76.97.5318
221	Kattesomanh alli	Ranamma w/o Ramaiah		MNL	47/*/1	0.4	0.20	5	9	9	5	1	1	1	0	31	3116	Surface	Well		Culti vable	Private Land	13.19.3415	76.97.5319
		Total=					58.71	1108	1600	1600	1108	300	400	300	0.00	6416	710500							

[Chapter - IV] 4.5 Details of Vegetative Cover Activities

Plantation Type :Horticultur Activities Belur Taluka Girikallahalli Villige

SL. No	Village Name	Farmer Name:	Farmer Code	Aadhar Card No.	Rate Type (Manually/Machinery)	Survey No:	Total Area (Ha.)	Proposed Area (Ha.)	Activity/Model/Plant/Crop Name :								No. of plants Total	Total Plants cost	Method of Irrigation (Drip/Ring/Surface)	Source of Irrigation (Canal/Rainfed/Well)	Area as per Type Of Land (Ha.)		Latitude (Deg-Min-Sec)	Longitude (Deg-Min-Sec)
									Per variety/ Rate per Unit (10 TO 17)												Waste Land	Cultivable		
									Gova 144.231	Drumstick(Nugge) 61.9225	Seethapala 74.7425	Lime (Nimbe) 99.226	Mangao 225.9763	sapot 215.9764	Cocanut 226.3419	butter fruit 184.23								
1	2	3	4	5	6	7	8	9	10	11	12	13	14	15	16	17	18	19	20	21	22	23	24	25
1	Girikallalli	Bairegowda s/o LateSiddegowda			MNL	38*/4	0.22	0.22	6	16	16	6	3	4	3	0	56	5868	Surface	Well		Private Land	13.00.5677	76.10.28
2	Girikallalli	Bairegowda s/o Siddegowda			MNL	32*/7	0.09	0.09	6	2	2	6	3	4	3	0	56	3955	Surface	Well		Private Land	13.00.646	76.10.0980
3	Girikallalli	Basavaiah S/o Boraiah			MNL	42*/3	0.11	0.11	6	4	4	6	3	4	3	0	56	4228	Surface	Well		Private Land	13.00.647	76.10.0981
4	Girikallalli	Bommegowda S/o Late Shivalingegowda			MNL	60*/3	0.16	0.16	6	12	12	6	3	4	3	0	56	5322	Surface	Well		Private Land	13.00.648	76.10.0982
5	Girikallalli		MNL	60*/6	0.32	0.32	6	20	20	12	3	4	3	0	56	7010	Surface	Well		Private Land	13.00.649	76.10.0983		
6	Girikallalli		MNL	61*/6	0.04	0.04	6	2	2	6	3	4	3	0	56	3955	Surface	Well		Private Land	13.00.650	76.10.0984		
7	Girikallalli		MNL	61*/8	0.1	0.1	0	0	0	0	3	4	3	0	56	2221	Surface	Well		Private Land	13.00.651	76.10.0985		
8	Girikallalli	Chethana W/o Rudrappa			MNL	37*/2	0.29	0.29	6	10	10	6	3	4	3	0	56	5048	Surface	Well		Private Land	13.00.652	76.10.0986
9	Girikallalli	Chikkegowda S/o Bommegowda			MNL	60*/10	0.02	0.02	6	10	10	6	3	4	3	0	56	5048	Surface	Well		Private Land	13.00.653	76.10.0987
10	Girikallalli		MNL	61*/2	0.2	0.2	6	0	0	6	3	4	3	0	56	3682	Surface	Well		Private Land	13.00.654	76.10.0988		
11	Girikallalli	Devarajappa S/o Kadegowda			MNL	60*/9	0.3	0.3	6	0	0	6	3	4	3	0	56	3682	Surface	Well		Private Land	13.00.655	76.10.0989
12	Girikallalli	Dharmapal S/o Puppegowda			MNL	41*/5	0.13	0.13	6	10	10	6	3	4	3	0	56	5048	Surface	Well		Private Land	13.00.656	76.10.0990
13	Girikallalli	Eregowda S/o Puttegowda			MNL	41*/1	0.23	0.23	6	20	20	6	3	4	3	0	56	6415	Surface	Well		Private Land	13.00.657	76.10.0991
14	Girikallalli	Eshwarappa S/o Late Shivalingegowda			MNL	60*/5	0.16	0.16	6	12	12	6	3	4	3	0	56	5322	Surface	Well		Private Land	13.00.658	76.10.0992
15	Girikallalli	Eshwarappa S/o Basavegowda			MNL	50*/3	0.1	0.1	0	0	0	0	3	4	3	0	56	2221	Surface	Well		Private Land	13.00.659	76.10.0993
16	Girikallalli	Eshwarappa S/o Huligowda			MNL	36*/1	0.06	0.06	6	2	2	6	3	4	3	0	56	3955	Surface	Well		Private Land	13.00.660	76.10.0994
17	Girikallalli		MNL	43*/*	0.18	0.18	6	20	20	6	3	4	3	0	56	6415	Surface	Well		Private Land	13.00.661	76.10.0995		
18	Girikallalli		MNL	51*/2	0.08	0.08	6	4	4	6	3	4	3	0	56	4228	Surface	Well		Private Land	13.00.662	76.10.0996		
19	Girikallalli	Eshwarappa S/o			MNL	60*/8	0.32	0.32	25	20	20	19	3	4	3	0	56	10445	Surface	Well		Private Land	13.00.663	76.10.0997

20	Girikallali	Shivalingegowda		MNL	61/*/10	0.25	0.25	6	20	20	6	3	4	3	0	56	6415	Surface	Well	Private Land	13.00.664	76.10.0998
21	Girikallali			MNL	61/*/3	0.06	0.06	6	0	0	6	3	4	3	0	56	3682	Surface	Well	Private Land	13.00.665	76.10.0999
22	Girikallali	G.B.Vadhu S/o Bairegowda		MNL	32/*/5	0.09	0.09	6	0	0	6	3	4	3	0	56	3682	Surface	Well	Private Land	13.00.666	76.10.1000
23	Girikallali			MNL	38/*/1	0.23	0.23	6	22	22	6	3	4	3	0	56	6688	Surface	Well	Private Land	13.00.667	76.10.1001
24	Girikallali	G.C.Sankarappa S/O Channegowda		MNL	32/*/2	0.09	0.09	6	2	2	6	3	4	3	0	56	3955	Surface	Well	Private Land	13.00.668	76.10.1002
25	Girikallali	G.M.Yogish S/o Marusiddegowda		MNL	32/*/3	0.12	0.12	6	12	12	6	3	4	3	0	56	5322	Surface	Well	Private Land	13.00.669	76.10.1003
26	Girikallali	Ganesh s/o Huligowda		MNL	43/*/*	0.18	0.18	6	12	12	6	3	4	3	0	56	5322	Surface	Well	Private Land	13.00.670	76.10.1004
27	Girikallali			MNL	36/*/2	0.03	0.03	6	12	12	6	3	4	3	0	56	5322	Surface	Well	Private Land	13.00.671	76.10.1005
28	Girikallali			MNL	36/*/3	0.03	0.03	6	12	12	6	3	4	3	0	56	5322	Surface	Well	Private Land	13.00.672	76.10.1006
29	Girikallali			MNL	51/*/2	0.09	0.09	6	12	12	6	3	4	3	0	56	5322	Surface	Well	Private Land	13.00.673	76.10.1007
30	Girikallali	Girigowda S/o Channegowda		MNL	61/*/1B	0.25	0.25	6	12	12	6	3	4	3	0	56	5322	Surface	Well	Private Land	13.00.674	76.10.1008
31	Girikallali	Gurubasavegowda s/o Kadegowda		MNL	60/*/1B	0.3	0.3	0	12	12	0	3	4	3	0	56	3861	Surface	Well	Private Land	13.00.675	76.10.1009
32	Girikallali	H.B.Murthy S/o Basavalingappa		MNL	68/*/*	0.14	0.14	12	12	12	12	3	4	3	0	56	6782	Surface	Well	Private Land	13.00.676	76.10.1010
33	Girikallali	H.C.Mallesha S/o Channegowda		MNL	39/*/4	0.14	0.14	6	12	12	6	3	4	3	0	56	5322	Surface	Well	Private Land	13.00.677	76.10.1011
34	Girikallali	H.C.Nnajegowda S/o Channegowda		MNL	39/*/3	0.13	0.13	6	12	12	6	3	4	3	0	56	5322	Surface	Well	Private Land	13.00.678	76.10.1012
35	Girikallali	Halappa S/o Chandregowda		MNL	39/*/1	0.04	0.04	6	0	0	6	3	4	3	0	56	3682	Surface	Well	Private Land	13.00.679	76.10.1013
36	Girikallali				MNL	40/*/1	0.15	0.15	6	22	22	6	3	4	3	0	56	6688	Surface	Well	Private Land	13.00.680
37	Girikallali	Hemakshamma w/o Kuberappa		MNL	45/*/*	0.05	0.05	2	12	12	2	3	4	3	0	56	4348	Surface	Well	Private Land	13.00.681	76.10.1015
38	Girikallali	Huligowda S/o Siddegowda		MNL	32/*/2	0.09	0.09	6	12	12	6	3	4	3	0	56	5322	Surface	Well	Private Land	13.00.682	76.10.1016
39	Girikallali	Jagadeesh S/o Rudregowda		MNL	37/*/2	0.11	0.11	6	4	4	6	3	4	3	0	56	4228	Surface	Well	Private Land	13.00.683	76.10.1017
40	Girikallali	Jagadeesha s/o Nanjegowda		MNL	39/*/6	0.21	0.21	8	12	12	10	3	4	3	0	56	6007	Surface	Well	Private Land	13.00.684	76.10.1018
41	Girikallali				MNL	40/*/3	0.08	0.08	6	12	12	6	3	4	3	0	56	5322	Surface	Well	Private Land	13.00.685
42	Girikallali	Jagadeesha S/o Rudregowda		MNL	37/*/1	0.17	0.17	6	12	12	6	3	4	3	0	56	5322	Surface	Well	Private Land	13.00.686	76.10.1020
43	Girikallali	Janakamma W/o Yogeshappa		MNL	44/*/*	0.31	0.31	6	12	12	6	3	4	3	0	56	5322	Surface	Well	Private Land	13.00.687	76.10.1021
44	Girikallali	K.B.Eshwarappa		MNL	50/*/1B	0.16	0.16	6	10	10	6	3	4	3	0	56	5048	Surface	Well	Private Land	13.00.688	76.10.1022

45	Girikallali	S/o Basavegowda			MNL	32/*4	0.12	0.12	6	10	10	6	3	4	3	0	56	5048	Surface	Well		Private Land	13.00.689	76.10.1023
46	Girikallali	K.B.Eshwarappa S/o Somegowda			MNL	50/*1A	0.22	0.22	6	10	10	6	3	4	3	0	56	5048	Surface	Well		Private Land	13.00.690	76.10.1024
47	Girikallali	Kumara S/o Somegowda			MNL	MNL	61/*4	0.18	6	10	10	6	3	4	3	0	56	5048	Surface	Well		Private Land	13.00.691	76.10.1025
48	Girikallali	Kumaraswamy S/o Huligowda			MNL	MNL	51/*2	0.08	6	2	2	6	3	4	3	0	56	3955	Surface	Well		Private Land	13.00.692	76.10.1026
49	Girikallali	Lingaraju S/o Puppegowda			MNL	51/*3	0.05	0.05	6	2	2	6	3	4	3	0	56	3955	Surface	Well		Private Land	13.00.693	76.10.1027
50	Girikallali				MNL	60/*1A	0.16	0.16	6	20	20	6	3	4	3	0	56	6415	Surface	Well		Private Land	13.00.694	76.10.1028
51	Girikallali	Lingeshwarappa S/o Late			MNL	60/*2	0.37	0.37	6	10	10	6	3	4	3	0	56	5048	Surface	Well		Private Land	13.00.695	76.10.1029
52	Girikallali	Shivalingegowda			MNL	61/*1A	0.1	0.1	6	0	0	6	3	4	3	0	56	3682	Surface	Well		Private Land	13.00.696	76.10.1030
53	Girikallali				MNL	61/*7	0.04	0.04	6	10	10	6	3	4	3	0	56	5048	Surface	Well		Private Land	13.00.697	76.10.1031
54	Girikallali				MNL	60/*4	0.16	0.16	6	10	10	6	3	5	3	0	56	5264	Surface	Well		Private Land	13.00.698	76.10.1032
55	Girikallali	Lolakshappa S/o Late			MNL	60/*7	0.34	0.34	6	10	10	6	3	5	3	0	56	5264	Surface	Well		Private Land	13.00.699	76.10.1033
56	Girikallali	Shivalingegowda			MNL	61/*5	0.04	0.04	6	0	0	6	3	5	3	0	56	3898	Surface	Well		Private Land	13.00.700	76.10.1034
57	Girikallali				MNL	61/*9	0.1	0.1	0	0	0	6	3	5	3	0	56	3032	Surface	Well		Private Land	13.00.701	76.10.1035
58	Girikallali	Mallikarjuna G.P. S/o Puppegowda			MNL	32/*6	0.09	0.09	6	10	10	6	3	5	3	0	56	5264	Surface	Well		Private Land	13.00.702	76.10.1036
59	Girikallali	Mariyaaiah S/O Siddaiah			MNL	42/*2	0.11	0.11	6	5	5	6	3	5	3	0	56	4581	Surface	Well		Private Land	13.00.703	76.10.1037
60	Girikallali	Nanjundappa S/o Rudregowda			MNL	37/*2	0.29	0.29	8	10	10	10	3	5	3	0	56	5950	Surface	Well		Private Land	13.00.704	76.10.1038
61	Girikallali	Ningaiah S/o Bairaiah			MNL	63/*P1	0.04	0.04	0	10	10	6	3	5	3	0	56	4399	Surface	Well		Private Land	13.00.705	76.10.1039
62	Girikallali	Ningaiah S/o Siddaiah			MNL	42/*1	0.1	0.1	2	0	0	2	3	5	3	0	56	2924	Surface	Well		Private Land	13.00.706	76.10.1040
63	Girikallali	Parvathegowda S/o Late Mallegowda			MNL	41/*2	0.13	0.13	6	10	10	6	4	5	4	0	56	5717	Surface	Well		Private Land	13.00.707	76.10.1041
64	Girikallali	Puneeth T.K. S/O Late T.R.Kumar			MNL	37/*1	0.28	0.28	6	10	10	6	4	5	4	0	56	5717	Surface	Well		Private Land	13.00.708	76.10.1042
65	Girikallali	Rajamma W/o kumaraswamy			MNL	50/*5	0.21	0.21	6	10	10	6	4	5	4	0	56	5717	Surface	Well		Private Land	13.00.709	76.10.1043
66	Girikallali	Rajanna S/o Nanjegowda			MNL	37/*2	0.28	0.28	12	10	10	6	4	5	4	0	56	6582	Surface	Well		Private Land	13.00.710	76.10.1044
67	Girikallali	Rajashekara S/o Huligowda			MNL	51/*2	0.09	0.09	10	10	10	6	4	5	4	0	56	6293	Surface	Well		Private Land	13.00.711	76.10.1045
68	Girikallali	Rudramma W/o Late Nanjegowda			MNL	41/*6	0.35	0.35	20	10	10	6	4	5	4	0	56	7736	Surface	Well		Private Land	13.00.712	76.10.1046
69	Girikallali	Rukmini W/o			MNL	39/*2	0.18	0.18	10	10	10	6	4	5	4	0	56	6293	Surface	Well		Private Land	13.00.713	76.10.1047

70	Girikallali	Keshavegowda		MNL	39*/3	0.08	0.08	10	10	10	6	4	5	4	0	56	6293	Surface	Well	Private Land	13.00.714	76.10.1048
71	Girikallali			MNL	39*/4	0.1	0.1	0	2	2	6	4	5	4	0	56	3758	Surface	Well	Private Land	13.00.715	76.10.1049
72	Girikallali	Rukmini W/o Late Shanthaveeregowda		MNL	41*/3	0.14	0.14	5	12	12	6	4	5	4	0	56	5846	Surface	Well	Private Land	13.00.716	76.10.1050
73	Girikallali	Shanthakumar S/o Puppegowda		MNL	41*/4	0.14	0.14	5	10	10	6	4	5	4	0	56	5572	Surface	Well	Private Land	13.00.717	76.10.1051
74	Girikallali	Shanthamma S/o Shivalingegowda @ Shivalingappa		MNL	38*/3	0.08	0.08	5	4	4	6	4	5	4	0	56	4752	Surface	Well	Private Land	13.00.718	76.10.1052
75	Girikallali	Shanthaveerappa S/o Nanjeggowda		MNL	39*/5	0.22	0.22	8	10	10	6	4	5	4	0	56	6005	Surface	Well	Private Land	13.00.719	76.10.1053
76	Girikallali			MNL	40*/2	0.07	0.07	5	10	10	6	4	5	4	0	56	5572	Surface	Well	Private Land	13.00.720	76.10.1054
77	Girikallali			MNL	32*/1	0.08	0.08	5	10	10	6	4	5	4	0	56	5572	Surface	Well	Private Land	13.00.721	76.10.1055
78	Girikallali	Shivamallegowda S/o Somegowda		MNL	50*/2	0.3	0.3	0	10	10	7	4	5	4	0	56	4950	Surface	Well	Private Land	13.00.722	76.10.1056
79	Girikallali			MNL	51*/1	0.28	0.28	10	13	13	12	4	5	4	0	56	7299	Surface	Well	Private Land	13.00.723	76.10.1057
80	Girikallali	Shivarudrappa S/o Puttegowda		MNL	41*/1	0.23	0.23	10	16	16	7	4	6	4	0	56	7429	Surface	Well	Private Land	13.00.724	76.10.1058
81	Girikallali	Siddegowda S/o Channegowda		MNL	39*/2	0.13	0.13	0	9	9	10	4	6	4	0	56	5327	Surface	Well	Private Land	13.00.725	76.10.1059
82	Girikallali	Siddegowda S/o Thimmegowda		MNL	32*/2	0	0	0	9	9	10	4	6	4	0	56	5327	Surface	Well	Private Land	13.00.726	76.10.1060
83	Girikallali	Soubhagya w/o Eshwarappa K.B.		MNL	50*/4	0.03	0.03	8	2	2	2	4	6	4	0	56	4731	Surface	Well	Private Land	13.00.727	76.10.1061
84	Girikallali	T.S.Palaksha S/o Somegowda		MNL	41*/1	0.23	0.23	10	8	8	7	5	6	5	0	56	6788	Surface	Well	Private Land	13.00.728	76.10.1062
85	Girikallali	Umesha S/o Rudregowda		MNL	36*/4	0.11	0.11	10	10	10	7	5	6	5	0	56	7061	Surface	Well	Private Land	13.00.729	76.10.1063
86	Girikallali			MNL	43*/*	0.36	0.36	10	10	20	12	5	6	5	0	56	8305	Surface	Well	Private Land	13.00.730	76.10.1064
87	Girikallali	Vasanthamma S/o Shivalingegowda @ Shivalingappa		MNL	38*/2	0.08	0.08	6	10	18	7	6	6	6	0	56	7534	Surface	Well	Private Land	13.00.731	76.10.1065
88	Girikallali	Veerabasappa S/o Rudregowda		MNL	37*/1	0.3	0.3	6	0	0	2	5	5	5	0	56	4405	Surface	Well	Private Land	13.00.732	76.10.1066
89	Girikallali	Yogishappa S/o Sannamallegowda		MNL	45*/*	0.05	0.05	8	0	0	2	4	5	4	0	56	4241	Surface	Well	Private Land	13.00.733	76.10.1067
		Total=					554	554	800	818	554	300	400	300		4984	8156					

[Chapter - IV] 4.5 Details of Vegetative Cover Activities

Plantation Type :Horticultur Activities Belur Taluk Siddapura Village

SL. No	Village Name	Farmer Name:	Farmer Code	Aadhar Card No.	Rate Type (Manually/Machinery)	Survey No:	Total Area (Ha.)	Proposed Area (Ha.)	Activity/Model/Plant/Crop Name :									No. of plants Total	Total Plants cost	Method of Irrigation (Drip/Ring/Surface)	Source of Irrigation (Canal/Rainfed/Well)	Area as per Type		Ownership of Land (Community Land/Private)	Latitude (Deg-Min-Sec)	Longitude (Deg-Min-Sec)
									Per variety/ Rate per Unit (10 TO 17)													Waste Land	Cultivable			
									Gova 144.231	Drumstick(Nugge) 61.9225	Seetha pala 74.7425	Lime (Nimbbe) 99.226	Mangao 225.9763	sapot 215.9764	Cocanut 226.3419	butter fruit 184.23										
1	2	3	4	5	6	7	8	9	10	11	12	13	14	15	16	17	18	19	20	21	22	23	24	25	26	
1	Siddapura	Karibasappa s/o Mallegowda			MNL	101/8	0.25	0.25	9	14	14	4	3	6	3	0	53	5934	Surface	Well	Waste Land	Cultivable	Private Land/	13.18.22	76.06.48	
2	Siddapura	Basavegowda s/o Mallgowda			MNL	101/7	0.26	0.26	9	14	14	9	3	6	3	0	58	6435	Surface	Well	Waste Land	Cultivable	Private Land/	13.18.23	76.06.49	
3	Siddapura	Eshwarappa s/o Rudregowda			MNL	4/1	0.13	0.13	9	14	14	9	3	6	3	0	58	6435	Surface	Well	Waste Land	Cultivable	Private Land/	13.18.24	76.06.50	
4	Siddapura	Umehsha s/o Rudregowda			MNL	4/2	0.12	0.12	9	14	14	9	3	6	3	0	58	6435	Surface	Well	Waste Land	Cultivable	Private Land/	13.18.25	76.06.51	
5	Siddapura	S R Mallesha s/o Rudregowda			MNL	102/1	0.79	0.79	9	14	14	9	3	6	3	0	58	6435	Surface	Well	Waste Land	Cultivable	Private Land/	13.18.26	76.06.52	
6	Siddapura	S M Shivarudhrappa s/o Mallegowda			MNL	102/1	0.46	0.46	9	14	14	9	3	6	3	0	58	6435	Surface	Well	Waste Land	Cultivable	Private Land/	13.18.27	76.06.53	
7	Siddapura	S N Eregowda s/o Nanjgowda			MNL	102/1	0.23	0.23	9	14	14	9	3	6	3	0	58	6435	Surface	Well	Waste Land	Cultivable	Private Land/	13.18.28	76.06.54	
8	Siddapura	S T Lokeshha s/o Timmaiah			MNL	101/4	1.01	1.01	9	14	14	9	3	6	3	0	58	6435	Surface	Well	Waste Land	Cultivable	Private Land/	13.18.29	76.06.55	
9	Siddapura	S P Shivakumara s/o H M Parvathegowda			MNL	99/3	1.01	1.01	9	14	14	9	3	6	3	0	58	6435	Surface	Well	Waste Land	Cultivable	Private Land/	13.18.30	76.06.56	
10	Siddapura	Omakara s/o Malleshagowda			MNL	102/1	0.26	0.26	9	14	14	9	3	6	3	0	58	6435	Surface	Well	Waste Land	Cultivable	Private Land/	13.18.31	76.06.57	
11	Siddapura				MNL	101/1	0.52	0.52	9	14	14	9	10	20	10	0	86	11766	Surface	Well	Waste Land	Cultivable	Private Land/	13.18.32	76.06.58	
12	Siddapura	Kalaiah s/o Chodaiah			MNL	92/1B	0.32	0.32	9	14	14	9	3	6	3	0	58	6435	Surface	Well	Waste Land	Cultivable	Private Land/	13.18.33	76.06.59	
13	Siddapura	Kalaiah s/o Puttaiah			MNL	101/2	0.39	0.39	9	14	14	9	3	6	3	0	58	6435	Surface	Well	Waste Land	Cultivable	Private Land/	13.18.34	76.06.60	
14	Siddapura	Chandramma s/o S N Eshwarappa			MNL	102/1	0.22	0.22	9	14	14	9	3	6	3	0	58	6435	Surface	Well	Waste Land	Cultivable	Private Land/	13.18.35	76.06.61	
15	Siddapura	Chandramma s/o Hulgowda			MNL	95/2	1.52	1.52	9	14	14	9	3	6	3	0	58	6435	Surface	Well	Waste Land	Cultivable	Private Land/	13.18.36	76.06.62	
16	Siddapura	Teertha s/o S D Gurumalleshha			MNL	102/1	0.24	0.24	9	14	14	9	3	6	3	0	58	6435	Surface	Well	Waste Land	Cultivable	Private Land/	13.18.37	76.06.63	
17	Siddapura	Doddaiah s/o Choddaiah			MNL	92/1B	0.32	0.32	9	14	14	9	3	6	3	0	58	6435	Surface	Well	Waste Land	Cultivable	Private Land/	13.18.38	76.06.64	
18	Siddapura	Dnajaya s/o R V Malleshagowda			MNL	8/1	0.52	0.52	9	14	14	9	8	8	8	0	70	8507	Surface	Well	Waste Land	Cultivable	Private Land/	13.18.39	76.06.65	
19	Siddapura	Darmappa s/o			MNL	99/1	0.85	0.85	9	14	14	9	8	8	8	0	70	8507	Surface	Well	Waste Land	Cultivable	Private Land/	13.18.40	76.06.66	
20	Siddapura	Palakshi w/o S S Yogisha			MNL	98/1	0.27	0.27	9	14	14	9	3	6	3	0	58	6435	Surface	Well	Waste Land	Cultivable	Private Land/	13.18.41	76.06.67	
21	Siddapura	Prashadh S D s/o Gurumalleshha			MNL	102/1	0.23	0.23	9	14	14	9	3	6	3	0	58	6435	Surface	Well	Waste Land	Cultivable	Private Land/	13.18.42	76.06.68	
22	Siddapura	Prema s/o Basavaraju			MNL	93/2A	0.32	0.32	9	14	14	9	3	6	3	0	58	6435	Surface	Well	Waste Land	Cultivable	Private Land/	13.18.43	76.06.69	
23	Siddapura				MNL	93/2A 1	0.4	0.4	9	14	14	9	3	6	3	0	58	6435	Surface	Well	Waste Land	Cultivable	Private Land/	13.18.44	76.06.70	
24	Siddapura	Basavaiah s/o Kollataiah			MNL	93/1B	0.38	0.38	9	14	14	9	3	6	3	0	58	6435	Surface	Well	Waste Land	Cultivable	Private Land/	13.18.45	76.06.71	
25	Siddapura				MNL	92/3	0.17	0.17	9	14	14	9	3	6	3	0	58	6435	Surface	Well	Waste Land	Cultivable	Private Land/	13.18.46	76.06.72	
26	Siddapura	Basavaiah s/o Ramaiah			MNL	92/4	0.28	0.28	9	14	14	9	5	10	5	0	66	7958	Surface	Well	Waste Land	Cultivable	Private Land/	13.18.47	76.06.73	

27	Siddapura			MNL	93/9/1A	0.42	0.42	15	14	14	9	5	10	5	0	72	8829	Surface	Well	Waste Land	Cultivable	Private Land/	13.18.48	76.06.74
28	Siddapura	Basavegowda s/o Mallgowda		MNL	102/9/9	0.26	0.26	9	14	14	15	3	6	3	0	64	7036	Surface	Well	Waste Land	Cultivable	Private Land/	13.18.49	76.06.75
29	Siddapura	Manjappa s/o Shivagowda		MNL	102/9/9	0.76	0.76	15	14	14	9	3	12	3	0	70	8608	Surface	Well	Waste Land	Cultivable	Private Land/	13.18.50	76.06.76
30	Siddapura	Malliah H s/o Kodagalliah		MNL	8/9/2	0.52	0.52	9	14	14	15	3	12	3	0	70	8338	Surface	Well	Waste Land	Cultivable	Private Land/	13.18.51	76.06.77
31	Siddapura	Milana S S s/o P Shivakumara		MNL	92/9/2	0.53	0.53	9	14	14	9	3	12	3	0	64	7737	Surface	Well	Waste Land	Cultivable	Private Land/	13.18.52	76.06.78
32	Siddapura			MNL	101/9/5	0.21	0.21	9	14	14	9	3	12	3	0	64	7737	Surface	Well	Waste Land	Cultivable	Private Land/	13.18.53	76.06.79
33	Siddapura	Radha w/o Kumara		MNL	96/9/9	2.4	2.4	9	14	14	9	3	12	3	0	64	7737	Surface	Well	Waste Land	Cultivable	Private Land/	13.18.54	76.06.80
34	Siddapura	Ramaiah s/o Kalaiah		MNL	94/9/9	0.75	0.75	10	14	14	9	3	6	3	0	59	6580	Surface	Well	Waste Land	Cultivable	Private Land/	13.18.55	76.06.81
35	Siddapura			MNL	92/9/3	0.03	0.03	2	14	14	10	3	6	3	0	52	5519	Surface	Well	Waste Land	Cultivable	Private Land/	13.18.56	76.06.82
36	Siddapura	Rudraiah s/o Kalaiah		MNL	92/9/3	0.22	0.22	10	14	14	2	3	6	3	0	52	5879	Surface	Well	Waste Land	Cultivable	Private Land/	13.18.57	76.06.83
37	Siddapura			MNL	94/9/9	0.74	0.74	20	14	14	10	3	6	3	0	70	8133	Surface	Well	Waste Land	Cultivable	Private Land/	13.18.58	76.06.84
38	Siddapura	Revaiah s/o Kolaiah		MNL	93/9/2B	0.74	0.74	20	14	14	20	3	6	3	0	80	9135	Surface	Well	Waste Land	Cultivable	Private Land/	13.18.59	76.06.85
39	Siddapura	Lokesh R s/o Rajegowda		MNL	101/9/6	0.16	0.16	9	14	14	20	3	6	3	0	69	7537	Surface	Well	Waste Land	Cultivable	Private Land/	13.18.60	76.06.86
40	Siddapura	Shakonathala s/o Manjappa		MNL	101/9/3	0.63	0.63	20	14	14	9	3	6	3	0	69	8033	Surface	Well	Waste Land	Cultivable	Private Land/	13.18.61	76.06.87
41	Siddapura	Shathisha s/o Jayalingappa		MNL	99/9/1	0.29	0.29	9	14	14	20	3	6	3	0	69	7537	Surface	Well	Waste Land	Cultivable	Private Land/	13.18.62	76.06.88
42	Siddapura	Sadhashiva s/o Mashtaiah		MNL	92/9/3	0.22	0.22	9	14	14	9	3	6	3	0	58	6435	Surface	Well	Waste Land	Cultivable	Private Land/	13.18.63	76.06.89
43	Siddapura			MNL	94/9/9	0.74	0.74	9	16	16	9	4	8	4	0	66	7474	Surface	Well	Waste Land	Cultivable	Private Land/	13.18.64	76.06.90
44	Siddapura			MNL	6/9/9	0.37	0.37	9	14	14	9	4	8	4	0	62	7197	Surface	Well	Waste Land	Cultivable	Private Land/	13.18.65	76.06.91
45	Siddapura	Siddamma s/o		MNL	7/9/9	0.45	0.45	9	14	14	9	4	8	4	0	62	7197	Surface	Well	Waste Land	Cultivable	Private Land/	13.18.66	76.06.92
46	Siddapura			MNL	99/9/2	1.41	1.41	9	14	14	9	8	16	8	0	78	10243	Surface	Well	Waste Land	Cultivable	Private Land/	13.18.67	76.06.93
47	Siddapura	Siddalngamma w/o Ramaiah		MNL	92/9/1A	0.58	0.58	20	14	14	9	4	8	4	0	73	8794	Surface	Well	Waste Land	Cultivable	Private Land/	13.18.68	76.06.94
48	Siddapura	Somashekara s/o Basavegowda		MNL	5/9/9	1.28	1.28	20	14	14	20	8	16	8	0	100	12943	Surface	Well	Waste Land	Cultivable	Private Land/	13.18.69	76.06.95
49	Siddapura	Halaiah s/o S L Siddaiah		MNL	100/9/9	0.42	0.42	9	14	14	20	3	4	3	0	67	7104	Surface	Well	Waste Land	Cultivable	Private Land/	13.18.70	76.06.96
50	Siddapura	Huliyappa s/o Gangegowda		MNL	95/9/1	1.24	1.24	20	14	14	9	3	4	3	0	67	7599	Surface	Well	Waste Land	Cultivable	Private Land/	13.18.71	76.06.97
51	Siddapura	Gangadarappa s/o Puppegowda		MNL	76/9/9	1.5	1.5	9	14	14	20	10	10	10	0	87	10698	Surface	Well	Waste Land	Cultivable	Private Land/	13.18.72	76.06.98
52	Siddapura	Nanjundegowda s/o Nanjegowda		MNL	76/9/9	0.2	0.2	2	14	14	9	0	0	0	0	39	3134	Surface	Well	Waste Land	Cultivable	Private Land/	13.18.73	76.06.99
53	Siddapura	Chikkaveeregowda s/o Nanjegowda		MNL	76/9/9	0.2	0.2	2	14	14	2	0	0	0	0	32	2432	Surface	Well	Waste Land	Cultivable	Private Land/	13.18.74	76.06.100
54	Siddapura	Gowregowda s/o Nanjegowda		MNL	76/9/9	0.2	0.2	2	14	14	2	0	0	0	0	32	2432	Surface	Well	Waste Land	Cultivable	Private Land/	13.18.75	76.06.101
55	Siddapura	Gayathri w/o Mallikarjuna		MNL	76/9/9	0.2	0.2	2	14	14	2	0	0	0	0	32	2432	Surface	Well	Waste Land	Cultivable	Private Land/	13.18.76	76.06.102
56	Siddapura	Balachandrappa s/o Malleshappa		MNL	76/9/9	0.72	0.72	10	14	14	2	5	10	5	0	60	7402	Surface	Well	Waste Land	Cultivable	Private Land/	13.18.77	76.06.103
57	Siddapura	Jayalakshmi w/o Doddaiiah		MNL	76/9/9	0.8	0.8	4	14	14	10	0	0	0	0	42	3524	Surface	Well	Waste Land	Cultivable	Private Land/	13.18.78	76.06.104
								554	800	800	554	200	400	200	0	3508	399219							

[Chapter - IV] 4.5 Details of Vegetative Cover Activities

Plantation Type :Horticultur Activities Belur Taluk Idallakaval Village

SL. No	Village Name	Farmer Name:	Farmer Code	Aadhar Card No.	Rate Type (Manually/Machinery)	Survey No:	Total Area (Ha.)	Proposed Area (Ha.)	Activity/Model/Plant/Crop Name :								No. of plants Total	Total Plants cost	Method of Irrigation (Drip/Ring/Surface)	Source of Irrigation (Canal/Rainfed/Well)	Area as per		Ownership of Land (Community Land/Private Land/Other Land)	Latitude (Deg-Min-Sec)	Longitude (Deg-Min-Sec)
									Per variety/ Rate per Unit (10 TO 17)												Waste Land	Cultivable			
									Gova 144.231	Drumstick(Nugga) 61.9225	Seetha pala 74.7425	Lime (Nimbbe) 99.226	Mangao 225.9763	sapot 215.9764	Cocanut 226.3419	butter fruit 184.23									
1	2	3	4	5	6	7	8	9	10	11	12	13	14	15	16	17	18	19	20	21	22	23	24	25	26
1	Idalakavalu	Annaiah s/o Junjaiah			MNL	2/*B94	0.13	0.13	12	18	18	12	23	0	14	0	97	10929	Surface	Well	Waste Land	Cultivable	Private Land/	13.18.1223	76.07326
2	Idalakavalu	Asha w/o Chandregowda			MNL	2/*/*	0.12	0.12	12	18	18	12	23	0	14	0	97	10929	Surface	Well	Waste Land	Cultivable	Private Land/	13.18.1224	76.07325
3	Idalakavalu	M S Madhu s/o Sammathammegowda			MNL	2/*B107	0.23	0.23	12	18	18	12	23	0	28	0	111	14112	Surface	Well	Waste Land	Cultivable	Private Land/	13.18.1225	76.07352
4	Idalakavalu	S P Kategowda s/o Puttegowda			MNL	2/*B 371	0.27	0.27	12	18	18	12	23	0	28	0	111	14112	Surface	Well	Waste Land	Cultivable	Private Land/	13.18.1226	76.07385
5	Idalakavalu	Hemaraju s/o Puttalingegowda			MNL	2/*B 371	0.27	0.27	12	18	18	12	23	0	28	0	111	14112	Surface	Well	Waste Land	Cultivable	Private Land/	13.18.1227	76.08588
6	Idalakavalu	S C Basavaraju s/o Palaksha			MNL	2/*B96	0.32	0.32	12	20	20	12	23	0	28	0	115	14390	Surface	Well	Waste Land	Cultivable	Private Land/	13.18.1228	76.08592
7	Idalakavalu	Kariyamma w/o Shivanajegowda			MNL	2/*B104	0.11	0.11	4	18	18	4	23	0	10	0	77	8056	Surface	Well	Waste Land	Cultivable	Private Land/	13.18.1229	76.08575
8	Idalakavalu	Kalama w/o Mogannaika			MNL	2/*B100	0.38	0.38	50	18	18	50	23	0	28	0	187	23440	Surface	Well	Waste Land	Cultivable	Private Land/	13.18.1230	76.08575
9	Idalakavalu	Kalegowda s/o Rangegowda			MNL	2/*B89	0.4	0.4	4	0	0	4	23	0	0	0	31	3287	Surface	Well	Waste Land	Cultivable	Private Land/	13.18.1231	76.08575
10	Idalakavalu	K R Basavegowda s/o Ramegowda			MNL	2/*B 114	0.22	0.22	12	18	18	12	23	0	14	0	97	10929	Surface	Well	Waste Land	Cultivable	Private Land/	13.18.1232	76.06011
11	Idalakavalu	K R Shivegowda s/o Ramegowda			MNL	2/*B 108	0.12	0.12	12	18	18	12	22	0	14	0	96	10829	Surface	Well	Waste Land	Cultivable	Private Land/	13.18.1233	76.0741
12	Idalakavalu	K N Shankarappa s/o Nanjappa			MNL	2/*B 119	0.22	0.22	12	17	17	12	22	0	14	0	94	10691	Surface	Well	Waste Land	Cultivable	Private Land/	13.18.1234	76.04058
13	Idalakavalu	K P Jagadeesha s/o Puttasiddappa			MNL	2/*/*	0.23	0.23	12	18	18	12	22	0	14	0	96	10829	Surface	Well	Waste Land	Cultivable	Private Land/	13.18.1235	76.08617
14	Idalakavalu	Chandregowda s/o Nanjegowad			MNL	2/*/*	0.2	0.2	2	0	0	2	22	0	14	0	40	5879	Surface	Well	Waste Land	Cultivable	Private Land/	13.18.1236	76.08617
15	Idalakavalu	Channabeeregowda s/o Gudibeeregowda			MNL	2/*B97	0.28	0.28	12	18	18	12	22	0	14	0	96	10829	Surface	Well	Waste Land	Cultivable	Private Land/	13.18.1237	76.06017
16	Idalakavalu	Timmegowda s/o Rangegowda			MNL	2/*B 117	0.03	0.03	0	18	18	0	22	0	14	0	72	7884	Surface	Well	Waste Land	Cultivable	Private Land/	13.18.1238	76.0601
17	Idalakavalu	Dasanaiaik s/o Chikkanaiaika			MNL	2/*/*	0.31	0.31	12	20	20	12	22	0	28	0	114	14289	Surface	Well	Waste Land	Cultivable	Private Land/	13.18.1239	76.0601
18	Idalakavalu	Dyavegowda s/o Karigowda			MNL	2/*B100	0.37	0.37	12	20	20	12	22	0	28	0	114	14289	Surface	Well	Waste Land	Cultivable	Private Land/	13.18.1240	76.0601
19	Idalakavalu	Nanjundegowda s/o Huligowda			MNL	2/*B99	0.29	0.29	12	20	20	12	22	0	28	0	114	14289	Surface	Well	Waste Land	Cultivable	Private Land/	13.18.1241	76.0601
20	Idalakavalu	Naganaika s/o Dasanaiaik			MNL	2/*B106	0.23	0.23	12	20	20	12	22	0	14	0	100	11107	Surface	Well	Waste Land	Cultivable	Private Land/	13.18.1242	76.0601
21	Idalakavalu	Parvathamma s/o Virupaksha			MNL	2/*B 120	0.22	0.22	12	20	20	12	22	0	14	0	100	11107	Surface	Well	Waste Land	Cultivable	Private Land/	13.18.1243	76.0601
22	Idalakavalu	Puttamma w/o Kumaregowda			MNL	2/*B 109	0.37	0.37	35	18	18	35	22	0	14	0	142	16475	Surface	Well	Waste Land	Cultivable	Private Land/	13.18.1244	76.0601
23	Idalakavalu	Puttamma w/o Shivegowda			MNL	2/*B 111	0.03	0.03	0	2	2	0	22	0	0	0	26	2482	Surface	Well	Waste Land	Cultivable	Private Land/	13.18.1245	76.0601
24	Idalakavalu	Puttasiddappa s/o Nanjegowda			MNL	2/*B86	0.33	0.33	40	18	18	40	22	0	28	0	166	20885	Surface	Well	Waste Land	Cultivable	Private Land/	13.18.1246	76.0601
25	Idalakavalu	Puttaraju s/o Mogamagowda			MNL	2/*B 112	0.07	0.07	5	18	18	5	22	0	4	0	72	6838	Surface	Well	Waste Land	Cultivable	Private Land/	13.18.1247	76.0601

26	Idalakavalu	Basavalingamma w/o Puttegowda			MNL	2*/B90	0.22	0.22	12	25	25	12	22	0	14	0	110	11800	Surface	Well	Waste Land	Culti vable	Private Land/	13.18.1248	76.0601
27	Idalakavalu	Boddegowda s/o Puttegowda			MNL	2*/B96	0.24	0.24	12	25	25	12	22	0	14	0	110	11800	Surface	Well	Waste Land	Culti vable	Private Land/	13.18.1249	76.0601
28	Idalakavalu	Boveneshagowda s/o Ningegowda			MNL	2*/*	0.33	0.33	12	25	25	12	22	0	14	0	110	11800	Surface	Well	Waste Land	Culti vable	Private Land/	13.18.1250	76.0601
29	Idalakavalu	Manjula w/o Virupakshaiah			MNL	2*/*	0.23	0.23	12	25	25	12	22	0	14	0	110	11800	Surface	Well	Waste Land	Culti vable	Private Land/	13.18.1251	76.0601
30	Idalakavalu	Marigowda s/o Gudibeeregowda			MNL	2*/B97	0.28	0.28	12	25	25	12	22	0	14	0	110	11800	Surface	Well	Waste Land	Culti vable	Private Land/	13.18.1252	76.0601
31	Idalakavalu	Yoshodamma w/o N Puttalingegowda			MNL	2*/B 121	0.33	0.33	12	25	25	12	22	0	14	0	110	11800	Surface	Well	Waste Land	Culti vable	Private Land/	13.18.1253	76.0601
32	Idalakavalu	Ranagaswami s/o Namegowda			MNL	2*/B93	0.13	0.13	12	18	18	12	22	0	14	0	96	10829	Surface	Well	Waste Land	Culti vable	Private Land/	13.18.1254	76.0601
33	Idalakavalu	Ranagaswami s/ Rangegowda			MNL	2*/*	0.23	0.23	12	18	18	12	22	0	14	0	96	10829	Surface	Well	Waste Land	Culti vable	Private Land/	13.18.1255	76.0601
34	Idalakavalu	Ranagaswami s/o Lashmegowda			MNL	2*/B98	0.02	0.02	12	19	19	12	22	0	0	0	84	7785	Surface	Well	Waste Land	Culti vable	Private Land/	13.18.1256	76.0601
35	Idalakavalu	Rudrappa s/o Basavegowda			MNL	2*/B 118	0.22	0.22	12	19	19	12	22	0	14	0	98	10968	Surface	Well	Waste Land	Culti vable	Private Land/	13.18.1257	76.0601
36	Idalakavalu	Lakkegowda s/o Ningegowda			MNL	2*/B 429	0.13	0.13	12	19	19	12	22	0	14	0	98	10968	Surface	Well	Waste Land	Culti vable	Private Land/	13.18.1258	76.0601
37	Idalakavalu	Lakshamma w/o Bhadreregowda			MNL	2*/B104	0.06	0.06	10	18	18	10	22	0	14	0	92	10338	Surface	Well	Waste Land	Culti vable	Private Land/	13.18.1259	76.0601
38	Idalakavalu	Virupakshaiah s/o Kariyiah			MNL	2*/B 116	0.18	0.18	10	18	18	10	22	0	14	0	92	10338	Surface	Well	Waste Land	Culti vable	Private Land/	13.18.1260	76.0601
39	Idalakavalu	Virabhadraiah s/o Ramegowda			MNL	2*/B 115	0.12	0.12	10	18	18	10	22	0	14	0	92	10338	Surface	Well	Waste Land	Culti vable	Private Land/	13.18.1261	76.0601
40	Idalakavalu	Virabhadregowda s/o Rangegowda			MNL	2*/B102	0.04	0.04	10	17	17	10	22	0	0	0	76	7017	Surface	Well	Waste Land	Culti vable	Private Land/	13.18.1262	76.0601
41	Idalakavalu	Vedhavathi w/o Giddegowda			MNL	2*/B95	0.26	0.26	10	20	20	10	22	0	14	0	96	10616	Surface	Well	Waste Land	Culti vable	Private Land/	13.18.1263	76.0601
42	Idalakavalu	Shambolingappa s/o Mogamagowda			MNL	2*/B 113	0.16	0.16	10	17	17	10	22	0	14	0	90	10200	Surface	Well	Waste Land	Culti vable	Private Land/	13.18.1264	76.0601
43	Idalakavalu	Shivamajegowda s/o Kalegowda			MNL	2*/B104	0.06	0.06	0	0	0	0	22	0	0	0	22	2205	Surface	Well	Waste Land	Culti vable	Private Land/	13.18.1265	76.0601
44	Idalakavalu	Shadhashiva s/o Kumaraswami			MNL	2*/B 110	0.23	0.23	20	20	20	20	22	0	28	0	130	16253	Surface	Well	Waste Land	Culti vable	Private Land/	13.18.1266	76.0601
45	Idalakavalu	Siddabeeregowda s/o Ningegowda			MNL	2*/*	0.33	0.33	10	20	20	10	22	0	28	0	110	13798	Surface	Well	Waste Land	Culti vable	Private Land/	13.18.1267	76.0601
Total							9.55	9.55	554	800	800	554	1000	0	700	0	4408	506281							

[Chapter - IV] 4.5 Details of Vegetative Cover Activities

Plantation Type :Horticultur Activities Belur Taluk ThirumalanahalliVillage

SL. No	Village Name	Farmer Name:	Farmer Code	Aadhar Card No.	Rate Type (Manually/Machinery)	Survey No:	Total Area (Ha.)	Proposed Area (Ha.)	Activity/Model/Plant/Crop Name :									No. of plants Total	Total Plants cost	Method of Irrigation (Drip/Ring/Surface)	Source of Irrigation (Canal/Rainfed/Well)	Area as per type Of Land (Ha.)		Ownership of Land (Community Land/Private Land/Other)	Latitude (Deg-Min-Sec)	Longitude (Deg-Min-Sec)
									Per variety/ Rate per Unit (10 TO 17)													Waste Land	Culti vable			
									Gova 144.231	Drum stick(Nuggu) 61.9225	Seetha pala 74.7425	Lime (Nimbbe) 99.226	Mangao 225.9763	sapot 215.9764	Cocanut 226.3419	butter fruit 184.23										
1	2	3	4	5	6	7	8	9	10	11	12	13	14	15	16	17	18	19	20	21	22	23	24	25	26	
1	Thirumalanahalli	Aj Jegowda s/o Ningsowda			MNL	45/°/1	0.14	0.14	3	7	7	3	3	2	3	0	28	3124	Surface	Well	Waste Land	Culti vable	Private Land/	13.1822'N	76.0770'E	
2	Thirumalanahalli	Ashoka s/o Manjegowda			MNL	49/°/3	0.27	0.27	3	7	7	3	3	2	3	0	28	3124	Surface	Well	Waste Land	Culti vable	Private Land/	13.1879'N	76.081'E	
3	Thirumalanahalli	Ashoka s/o Manjegowda			MNL	39/°/2	0.51	0.51	3	7	7	3	3	2	3	0	28	3124	Surface	Well	Waste Land	Culti vable	Private Land/	13.1793'N	76.0708'E	
4	Thirumalanahalli	Umadevi w/o Beeregowda			MNL	45/°/1	0.36	0.36	3	7	7	3	3	2	3	0	28	3124	Surface	Well	Waste Land	Culti vable	Private Land/	13.1793'N	76.0708'E	
5	Thirumalanahalli	Umadevi w/o Beeregowda			MNL	52/°/1	0.69	0.69	3	7	7	3	3	2	3	0	28	3124	Surface	Well	Waste Land	Culti vable	Private Land/	13.1793'N	76.0708'E	
6	Thirumalanahalli	Umadevi w/o Beeregowda			MNL	38/°/1 B	0.8	0.8	0	7	7	0	3	2	3	0	22	2387	Surface	Well	Waste Land	Culti vable	Private Land/	13.184'N	76.074'E	
7	Thirumalanahalli	S Dasegowda s/o Timmegowda			MNL	41/°/4	0.07	0.07	0	7	7	0	3	2	3	0	22	2387	Surface	Well	Waste Land	Culti vable	Private Land/	13.186'N	76.075'E	
8	Thirumalanahalli	S Dasegowda s/o Sannesowda			MNL	59/°/1	0.37	0.37	3	7	7	3	3	2	3	0	28	3124	Surface	Well	Waste Land	Culti vable	Private Land/	13.186'N	76.075'E	
9	Thirumalanahalli	S Dasegowda s/o Samegowda			MNL	43/°/6	0.21	0.21	3	7	7	3	3	2	3	0	28	3124	Surface	Well	Waste Land	Culti vable	Private Land/	13.1793'N	76.0708'E	
10	Thirumalanahalli	Kamalamma s/o Yalakkigowda			MNL	38/°/1 A1	0.58	0.58	3	7	7	3	3	2	3	0	28	3124	Surface	Well	Waste Land	Culti vable	Private Land/	13.1879'N	76.081'E	
11	Thirumalanahalli	Krishnamurthy s/o Rangaiah			MNL	48/°/4	0.26	0.26	3	7	7	3	3	2	3	0	28	3124	Surface	Well	Waste Land	Culti vable	Private Land/	13.1822	76.00.770	
12	Thirumalanahalli	Krishnachar s/o Shorachar			MNL	56/°/8	0.32	0.32	3	7	7	3	3	2	3	0	28	3124	Surface	Well	Waste Land	Culti vable	Private Land/	13.18.2233	76.00.771	
13	Thirumalanahalli	Geetha w/o Chandregowda			MNL	49/°/3	0.24	0.24	3	7	7	3	3	2	3	0	28	3124	Surface	Well	Waste Land	Culti vable	Private Land/	13.18.2234	76.00.772	
14	Thirumalanahalli	Geetha w/o Chandregowda			MNL	38/°/5	0.4	0.4	3	7	7	3	3	2	3	0	28	3124	Surface	Well	Waste Land	Culti vable	Private Land/	13.18.2235	76.00.773	
15	Thirumalanahalli	Geetha w/o Chandregowda			MNL	39/°/3	0.33	0.33	3	7	7	3	3	2	3	0	28	3124	Surface	Well	Waste Land	Culti vable	Private Land/	13.18.2236	76.00.774	
16	Thirumalanahalli	Gondamma s/o Bairegowda			MNL	40/°/8	0.88	0.88	3	7	7	3	3	2	3	0	28	3124	Surface	Well	Waste Land	Culti vable	Private Land/	13.18.2237	76.00.775	
17	Thirumalanahalli	Gondamma s/o Bairegowda			MNL	47/°/2	0.81	0.81	3	7	7	3	3	2	3	0	28	3124	Surface	Well	Waste Land	Culti vable	Private Land/	13.18.2238	76.00.776	
18	Thirumalanahalli	Gurumurthy S/o Manjegowda			MNL	56/°/8	1.00	1.00	16	20	20	16	3	2	3	0	80	8117	Surface	Well	Waste Land	Culti vable	Private Land/	13.18.2239	76.00.777	
19	Thirumalanahalli	Gowamma W/o Rangegowda			MNL	37/°/1	0.13	0.13	3	2	2	3	3	2	3	0	18	2430	Surface	Well	Waste Land	Culti vable	Private Land/	13.18.2240	76.00.778	
20	Thirumalanahalli	Chandrashekhara T S S/o			MNL	47/°/4	0.43	0.43	3	2	2	3	3	2	3	0	18	2430	Surface	Well	Waste Land	Culti vable	Private Land/	13.18.2241	76.00.779	
21	Thirumalanahalli	Chandregowda S/o Yalakkigowda			MNL	38/°/1 A2	0.5	0.5	0	7	7	0	3	2	3	0	22	2387	Surface	Well	Waste Land	Culti vable	Private Land/	13.18.2242	76.00.780	
22	Thirumalanahalli	Channagrigowda S/o Jenegowda			MNL	43/°/1	0.1	0.1	0	7	7	0	3	2	3	0	22	2387	Surface	Well	Waste Land	Culti vable	Private Land/	13.18.2243	76.00.781	
23	Thirumalanahalli	Channabasavaiah s/o Puttabairaiyah 0			MNL	48/°/3	0.07	0.07	0	7	7	0	3	2	3	0	22	2387	Surface	Well	Waste Land	Culti vable	Private Land/	13.18.2244	76.00.782	
24	Thirumalanahalli	Channabasavaiah s/o Puttabairaiyah 0			MNL	48/°/1	0.26	0.26	3	7	7	3	3	2	3	0	28	3124	Surface	Well	Waste Land	Culti vable	Private Land/	13.18.2245	76.00.783	
25	Thirumalanahalli	Channabasavegowda s/o			MNL	59/°/1	0.2	0.2	0	7	7	0	3	2	3	0	22	2387	Surface	Well	Waste Land	Culti vable	Private Land/	13.18.2246	76.00.784	
26	Thirumalanahalli	Channabasavegowda s/o			MNL	52/°/1	0.64	0.64	2	7	7	2	3	2	3	0	26	2878	Surface	Well	Waste Land	Culti vable	Private Land/	13.18.2247	76.00.785	
27	Thirumalanahalli	Jayachandregowda s/o B T			MNL	49/°/4	0.35	0.35	2	7	7	2	3	2	3	0	26	2878	Surface	Well	Waste Land	Culti vable	Private Land/	13.18.2248	76.00.786	
28	Thirumalanahalli	T N Chandrakumar s/o			MNL	44/°/4	0.1	0.1	0	7	7	0	3	2	3	0	22	2387	Surface	Well	Waste Land	Culti vable	Private Land/	13.18.2249	76.00.787	
29	Thirumalanahalli	T N Chandrakumar s/o			MNL	43/°/3	0.07	0.07	2	7	7	2	3	2	3	0	26	2878	Surface	Well	Waste Land	Culti vable	Private Land/	13.18.2250	76.00.788	

30	Thirumalanahalli	T N Chandrakumar s/o			MNL	59/°/2	0.12	0.12	4	7	7	4	3	2	3	0	30	3369	Surface	Well	Waste Land	Culti vable	Private Land/	13.18.2251	76.00.789
31	Thirumalanahalli	T N Manjunatha s/o T C Naniappa			MNL	59/°/3	0.12	0.12	4	7	7	4	3	2	3	0	30	3369	Surface	Well	Waste Land	Culti vable	Private Land/	13.18.2252	76.00.790
32	Thirumalanahalli	T N Manjunatha s/o T C Naniappa			MNL	43/°/4	0.07	0.07	4	7	7	4	3	2	3	0	30	3369	Surface	Well	Waste Land	Culti vable	Private Land/	13.18.2253	76.00.791
33	Thirumalanahalli	T N Manjunatha s/o T C Naniappa			MNL	44/°/3	0.1	0.1	0	7	7	0	3	2	3	0	22	2387	Surface	Well	Waste Land	Culti vable	Private Land/	13.18.2254	76.00.792
34	Thirumalanahalli	T P Krishnegowda s/o Puttegowda			MNL	39/°/2	0.51	0.51	14	4	4	14	3	2	3	0	44	5408	Surface	Well	Waste Land	Culti vable	Private Land/	13.18.2255	76.00.793
35	Thirumalanahalli	T Shivashenkarappa			MNL	56/°/°	0.28	0.28	14	7	7	14	3	2	3	0	50	5824	Surface	Well	Waste Land	Culti vable	Private Land/	13.18.2256	76.00.794
36	Thirumalanahalli	T Shivashenkarappa			MNL	59/°/1	0.19	0.19	14	7	7	14	3	2	3	0	50	5824	Surface	Well	Waste Land	Culti vable	Private Land/	13.18.2257	76.00.795
37	Thirumalanahalli	T S Nagaraju s/o Sobbegowda			MNL	49/°/2	0.39	0.39	14	7	7	14	3	2	3	0	50	5824	Surface	Well	Waste Land	Culti vable	Private Land/	13.18.2258	76.00.796
38	Thirumalanahalli	T S ,Mahesh s/o Sannabeeregowda			MNL	52/°/1	0.16	0.16	10	7	7	10	3	2	3	0	42	4842	Surface	Well	Waste Land	Culti vable	Private Land/	13.18.2259	76.00.797
39	Thirumalanahalli	T S Shivegowda s/o			MNL	47/°/3	0.2	0.2	0	7	7	0	3	2	3	0	22	2387	Surface	Well	Waste Land	Culti vable	Private Land/	13.18.2260	76.00.798
40	Thirumalanahalli	T Puttaswami s/o Timmegowda			MNL	49/°/5	0.39	0.39	15	4	4	15	3	2	3	0	46	5653	Surface	Well	Waste Land	Culti vable	Private Land/	13.18.2261	76.00.799
41	Thirumalanahalli	T Puttaswai s/o B T Timmegowda			MNL	39/°/1	0.32	0.32	15	14	14	15	3	2	3	0	66	7040	Surface	Well	Waste Land	Culti vable	Private Land/	13.18.2262	76.00.800
42	Thirumalanahalli	T Puttaswai s/o B T Timmegowda			MNL	39/°/3	0.09	0.09	0	7	7	0	3	2	3	0	22	2387	Surface	Well	Waste Land	Culti vable	Private Land/	13.18.2263	76.00.801
43	Thirumalanahalli	T Puttaswai s/o B T Timmegowda			MNL	38/°/3	0.4	0.4	0	7	7	0	3	2	3	0	22	2387	Surface	Well	Waste Land	Culti vable	Private Land/	13.18.2264	76.00.802
44	Thirumalanahalli	T Madhu s/o B T Timmegowda			MNL	39/°/1	0.32	0.32	8	7	7	8	3	2	3	0	38	4351	Surface	Well	Waste Land	Culti vable	Private Land/	13.18.2265	76.00.803
45	Thirumalanahalli	T Madhu s/o B T Timmegowda			MNL	39/°/3	0.08	0.08	2	7	7	2	3	2	3	0	26	2878	Surface	Well	Waste Land	Culti vable	Private Land/	13.18.2266	76.00.804
46	Thirumalanahalli	T Madhu s/o B T Timmegowda			MNL	38/°/4	0.4	0.4	0	0	0	0	3	2	3	0	8	1417	Surface	Well	Waste Land	Culti vable	Private Land/	13.18.2267	76.00.805
47	Thirumalanahalli	T Rangaswami s/o Hanumanthegowd			MNL	36/°/°	0.02	0.02	0	0	0	0	3	2	3	0	8	1417	Surface	Well	Waste Land	Culti vable	Private Land/	13.18.2268	76.00.806
48	Thirumalanahalli	T Rangaswami s/o Hanumanthegowd			MNL	37/°/3	0.09	0.09	4	7	7	4	3	2	3	0	30	3369	Surface	Well	Waste Land	Culti vable	Private Land/	13.18.1100	76.0722E
49	Thirumalanahalli	T Rangaswami s/o Hanumanthegowd			MNL	41/°/3	0.05	0.05	0	0	0	0	3	2	3	0	8	1417	Surface	Well	Waste Land	Culti vable	Private Land/	13.18.1101	76.0771E
50	Thirumalanahalli	T Rangaswami s/o Hanumanthegowd			MNL	43/°/2	0.04	0.04	0	0	0	0	3	2	3	0	8	1417	Surface	Well	Waste Land	Culti vable	Private Land/	13.18.1102	76.0771E
51	Thirumalanahalli	T Rangaswami s/o Hanumanthegowd			MNL	55/°/°	0.02	0.02	0	0	0	0	3	2	3	0	8	1417	Surface	Well	Waste Land	Culti vable	Private Land/	13.18.1103	76.0771E
52	Thirumalanahalli	T H Basavaraju s/o			MNL	41/°/3	0.05	0.05	0	0	0	0	3	2	3	0	8	1417	Surface	Well	Waste Land	Culti vable	Private Land/	13.18.1104	76.0771E
53	Thirumalanahalli	T H Appajigowda s/o			MNL	36/°/°	0.02	0.02	0	0	0	0	3	2	3	0	8	1417	Surface	Well	Waste Land	Culti vable	Private Land/	13.18.1105	76.0771E
54	Thirumalanahalli	T H Appajigowda s/o			MNL	38/°/1 B	0.44	0.44	14	2	2	14	3	2	3	0	40	5130	Surface	Well	Waste Land	Culti vable	Private Land/	13.18.1106	76.0771E
55	Thirumalanahalli	T H Appajigowda s/o			MNL	37/°/3	0.09	0.09	0	0	0	0	3	2	3	0	8	1417	Surface	Well	Waste Land	Culti vable	Private Land/	13.18.1107	76.0771E
56	Thirumalanahalli	T H Appajigowda s/o			MNL	41/°/3	0.04	0.04	0	0	0	0	3	2	3	0	8	1417	Surface	Well	Waste Land	Culti vable	Private Land/	13.18.1108	76.0771E
57	Thirumalanahalli	T H Appajigowda s/o			MNL	43/°/2	0.04	0.04	0	0	0	0	3	2	3	0	8	1417	Surface	Well	Waste Land	Culti vable	Private Land/	13.18.1109	76.0771E
58	Thirumalanahalli	T H Appajigowda s/o			MNL	55/°/°	0.02	0.02	0	0	0	0	3	2	3	0	8	1417	Surface	Well	Waste Land	Culti vable	Private Land/	13.18.1110	76.0771E
59	Thirumalanahalli	T H Basavaraju s/o			MNL	36/°/°	0.02	0.02	0	0	0	0	3	2	3	0	8	1417	Surface	Well	Waste Land	Culti vable	Private Land/	13.18.1111	76.0771E
60	Thirumalanahalli	T H Basavaraju s/o			MNL	55/°/°	0.02	0.02	0	0	0	0	3	2	3	0	8	1417	Surface	Well	Waste Land	Culti vable	Private Land/	13.18.1112	76.0771E
61	Thirumalanahalli	T H Basavaraju s/o			MNL	43/°/2	0.04	0.04	0	0	0	0	3	2	3	0	8	1417	Surface	Well	Waste Land	Culti vable	Private Land/	13.18.1113	76.0771E
62	Thirumalanahalli	T H Basavaraju s/o			MNL	37/°/3	0.09	0.09	4	0	0	4	3	2	3	0	16	2398	Surface	Well	Waste Land	Culti vable	Private Land/	13.18.1114	76.0771E
63	Thirumalanahalli	T H Basavaraju s/o			MNL	38/°/1 B	0.44	0.44	15	15	15	15	3	2	3	0	68	7178	Surface	Well	Waste Land	Culti vable	Private Land/	13.18.1115	76.0771E
64	Thirumalanahalli	T H Somashekara s/o			MNL	55/°/°	0.02	0.02	0	0	0	0	3	2	3	0	8	1417	Surface	Well	Waste Land	Culti vable	Private Land/	13.18.1116	76.0771E
65	Thirumalanahalli	T H Somashekara s/o			MNL	43/°/2	0.04	0.04	0	0	0	0	3	2	3	0	8	1417	Surface	Well	Waste Land	Culti vable	Private Land/	13.18.1117	76.0771E
66	Thirumalanahalli	T H Somashekara s/o			MNL	41/°/3	0.05	0.05	0	0	0	0	3	2	3	0	8	1417	Surface	Well	Waste Land	Culti vable	Private Land/	13.18.1118	76.0771E

67	Thirumalanahalli	T H Somashekara s/o			MNL	36/*	0.02	0.02	0	7	7	0	3	2	3	0	22	2387	Surface	Well	Waste Land	Culti vable	Private Land/	13.18.1119	76.0771'E
68	Thirumalanahalli	T H Somashekara s/o			MNL	37/*3	0.09	0.09	2	7	7	2	3	2	3	0	26	2878	Surface	Well	Waste Land	Culti vable	Private Land/	13.18.1120	76.0771'E
69	Thirumalanahalli	Timmegowda s/o Timmegowda			MNL	41/*5	0.11	0.11	4	7	7	4	3	2	3	0	30	3369	Surface	Well	Waste Land	Culti vable	Private Land/	13.18.1121	76.0771'E
70	Thirumalanahalli	Timmegowda s/o Timmegowda			MNL	43/*1	0.61	0.61	2	7	7	2	3	2	3	0	26	2878	Surface	Well	Waste Land	Culti vable	Private Land/	13.18.1122	76.0771'E
71	Thirumalanahalli	Timmegowda s/o Timmegowda			MNL	53/*	0.08	0.08	0	7	7	0	3	2	3	0	22	2387	Surface	Well	Waste Land	Culti vable	Private Land/	13.18.1123	76.0771'E
72	Thirumalanahalli	Timmegowda s/o Timmegowda			MNL	44/*5	0.4	0.4	0	7	7	0	3	2	3	0	22	2387	Surface	Well	Waste Land	Culti vable	Private Land/	13.18.1124	76.0771'E
73	Thirumalanahalli	Timmegowda s/o Timmegowda			MNL	59/*5	0.5	0.5	0	7	7	0	3	2	3	0	22	2387	Surface	Well	Waste Land	Culti vable	Private Land/	13.18.1125	76.0771'E
74	Thirumalanahalli	Timmegowda s/o Huligowda			MNL	49/*3	0.24	0.24	2	7	7	2	3	2	3	0	26	2878	Surface	Well	Waste Land	Culti vable	Private Land/	13.18.1126	76.0771'E
75	Thirumalanahalli	Timmegowda s/o Huligowda			MNL	39/*2	0.5	0.5	3	7	7	3	3	2	3	0	28	3124	Surface	Well	Waste Land	Culti vable	Private Land/	13.18.1127	76.0771'E
76	Thirumalanahalli	Thotesha s/o Krishnegowda			MNL	41/*6	0.21	0.21	3	7	7	3	3	2	3	0	28	3124	Surface	Well	Waste Land	Culti vable	Private Land/	13.18.1128	76.0771'E
77	Thirumalanahalli	Dinesha s/o Chalugowda			MNL	37/*1	0.13	0.13	3	7	7	3	3	2	3	0	28	3124	Surface	Well	Waste Land	Culti vable	Private Land/	13.18.1129	76.0771'E
78	Thirumalanahalli	Devaraja s/o Venkatesha			MNL	56/*	0.08	0.08	3	7	7	3	3	2	3	0	28	3124	Surface	Well	Waste Land	Culti vable	Private Land/	13.18.1130	76.0771'E
79	Thirumalanahalli	Dyavegowda			MNL	48/*2	0.32	0.32	3	7	7	3	3	2	3	0	28	3124	Surface	Well	Waste Land	Culti vable	Private Land/	13.18.1131	76.0771'E
80	Thirumalanahalli	Danayaya s/o Beeregowda			MNL	52/*1	0.04	0.04	0	7	7	0	3	2	3	0	22	2387	Surface	Well	Waste Land	Culti vable	Private Land/	13.18.1132	76.0771'E
81	Thirumalanahalli	Danayaya s/o Beeregowda			MNL	45/*1	0.64	0.64	3	10	10	3	3	2	3	0	34	3540	Surface	Well	Waste Land	Culti vable	Private Land/	13.18.1133	76.0771'E
82	Thirumalanahalli	Nanjamma w/o Dasegowda			MNL	38/*2	0.85	0.85	3	10	10	3	3	2	3	0	34	3540	Surface	Well	Waste Land	Culti vable	Private Land/	13.18.1134	76.0771'E
83	Thirumalanahalli	Nanjamma w/o Dasegowda			MNL	38/*2	0.15	0.15	3	7	7	3	3	2	3	0	28	3124	Surface	Well	Waste Land	Culti vable	Private Land/	13.18.1135	76.0771'E
84	Thirumalanahalli	Nanjamma w/o Malleshappa			MNL	51/*	0.8	0.8	3	0	0	3	3	2	3	0	14	2153	Surface	Well	Waste Land	Culti vable	Private Land/	13.18.1136	76.0771'E
85	Thirumalanahalli	Nanjaiyah s/o Basavaiah			MNL	50/*1	0.16	0.16	3	7	7	3	3	2	3	0	28	3124	Surface	Well	Waste Land	Culti vable	Private Land/	13.18.1137	76.0771'E
86	Thirumalanahalli	Nanjaiyah s/o Basavaiah			MNL	46/*	0.18	0.18	3	7	7	3	3	2	3	0	28	3124	Surface	Well	Waste Land	Culti vable	Private Land/	13.18.1138	76.0771'E
87	Thirumalanahalli	Nanjaiyah s/o Basavaiah			MNL	64/*	0.3	0.3	3	0	0	3	3	2	3	0	14	2153	Surface	Well	Waste Land	Culti vable	Private Land/	13.18.1139	76.0771'E
88	Thirumalanahalli	Nandisha s/o Ganesha			MNL	41/*7	0.19	0.19	3	7	7	3	3	2	3	0	28	3124	Surface	Well	Waste Land	Culti vable	Private Land/	13.18.1140	76.0771'E
89	Thirumalanahalli	Nandisha s/o Ganesha			MNL	43/*7	0.18	0.18	3	7	7	3	3	2	3	0	28	3124	Surface	Well	Waste Land	Culti vable	Private Land/	13.18.1141	76.0771'E
90	Thirumalanahalli	Nataraju T S s/o Siddegowda			MNL	52/*4	0.41	0.41	8	7	7	8	3	2	3	0	38	4351	Surface	Well	Waste Land	Culti vable	Private Land/	13.18.1142	76.0771'E
91	Thirumalanahalli	Nataraju T S s/o Siddegowda			MNL	52/*2	0.03	0.03	0	0	0	0	3	2	3	0	8	1417	Surface	Well	Waste Land	Culti vable	Private Land/	13.18.1143	76.0771'E
92	Thirumalanahalli	Nataraju T S s/o Siddegowda			MNL	45/*2	0.16	0.16	4	7	7	4	3	2	3	0	30	3369	Surface	Well	Waste Land	Culti vable	Private Land/	13.18.1144	76.0771'E
93	Thirumalanahalli	Ninganma w/o T S Ninjamma			MNL	41/*4	0.09	0.09	2	7	7	2	3	2	3	0	26	2878	Surface	Well	Waste Land	Culti vable	Private Land/	13.18.1145	76.0771'E
94	Thirumalanahalli	Ninganma w/o T S Ninjamma			MNL	51/*	0.4	0.4	0	0	0	0	3	2	3	0	8	1417	Surface	Well	Waste Land	Culti vable	Private Land/	13.18.1146	76.0771'E
95	Thirumalanahalli	Padhmaraju s/o Thimmegowda			MNL	56/*	0.2	0.2	0	0	0	0	3	2	3	0	8	1417	Surface	Well	Waste Land	Culti vable	Private Land/	13.18.1147	76.0771'E
96	Thirumalanahalli	Parvathamma w/o Havalaiyah			MNL	37/*1	0.4	0.4	0	0	0	0	3	2	3	0	8	1417	Surface	Well	Waste Land	Culti vable	Private Land/	13.18.1148	76.0771'E
97	Thirumalanahalli	Palakshi s/o Krishnaraju			MNL	58/*3	0.69	0.69	3	10	10	3	3	2	3	0	34	3540	Surface	Well	Waste Land	Culti vable	Private Land/	13.18.1149	76.0771'E
98	Thirumalanahalli	Palakshi s/o Krishnaraju			MNL	58/*1	0.79	0.79	3	7	7	3	3	2	3	0	28	3124	Surface	Well	Waste Land	Culti vable	Private Land/	13.18.1150	76.0771'E
99	Thirumalanahalli	Puttamadaiah s/o Rangaiah			MNL	48/*3	0.08	0.08	0	0	0	0	3	2	3	0	8	1417	Surface	Well	Waste Land	Culti vable	Private Land/	13.18.1151	76.0771'E
100	Thirumalanahalli	Puttamma w/o Nagaraju			MNL	47/*1	0.63	0.63	3	10	10	3	3	2	3	0	34	3540	Surface	Well	Waste Land	Culti vable	Private Land/	13.18.1152	76.0771'E
101	Thirumalanahalli	Puttamma w/o Nagaraju			MNL	39/*1	0.46	0.46	3	10	10	3	3	2	3	0	34	3540	Surface	Well	Waste Land	Culti vable	Private Land/	13.18.1153	76.0771'E
102	Thirumalanahalli	Puttaraiah			MNL	37/*2	0.3	0.3	0	0	0	0	3	2	3	0	8	1417	Surface	Well	Waste Land	Culti vable	Private Land/	13.18.1154	76.0771'E
103	Thirumalanahalli	Puttaswamigowda s/o Nanjesowda			MNL	45/*1	0.64	0.64	3	7	7	3	3	2	3	0	28	3124	Surface	Well	Waste Land	Culti vable	Private Land/	13.18.1155	76.0771'E

104	Thirumalanahalli	Puttaswamigowda s/o Rangegowda			MNL	41/1	0.42	0.42	3	4	4	3	3	2	3	0	22	2708	Surface	Well	Waste Land	Culti vable	Private Land/	13.18.1156	76.0771'E
105	Thirumalanahalli	Puttaswamigowda s/o Rangegowda			MNL	63/1	0.53	0.53	3	4	4	3	3	2	3	0	22	2708	Surface	Well	Waste Land	Culti vable	Private Land/	13.18.1157	76.0771'E
106	Thirumalanahalli	Puttaswamigowda s/o Rangegowda			MNL	37/1	0.27	0.27	3	4	4	3	3	2	3	0	22	2708	Surface	Well	Waste Land	Culti vable	Private Land/	13.18.1158	76.0771'E
107	Thirumalanahalli	Puttegowda s/o Channagirigowda			MNL	56/1	0.56	0.56	3	4	4	3	3	2	3	0	22	2708	Surface	Well	Waste Land	Culti vable	Private Land/	13.18.1159	76.0771'E
108	Thirumalanahalli	Pornima w/o Danajaya			MNL	56/1	0.55	0.55	3	4	4	3	3	2	3	0	22	2708	Surface	Well	Waste Land	Culti vable	Private Land/	13.18.1160	76.0771'E
109	Thirumalanahalli	Basavaiah s/o Basavaiah			MNL	50/3	0.15	0.15	3	4	4	3	3	2	3	0	22	2708	Surface	Well	Waste Land	Culti vable	Private Land/	13.18.1161	76.0771'E
110	Thirumalanahalli	Basavaiah s/o Basavaiah			MNL	46/1	0.18	0.18	3	4	4	3	3	2	3	0	22	2708	Surface	Well	Waste Land	Culti vable	Private Land/	13.18.1162	76.0771'E
111	Thirumalanahalli	Basavaiah s/o Basavaiah			MNL	64/1	0.3	0.3	0	4	4	0	3	2	3	0	16	1971	Surface	Well	Waste Land	Culti vable	Private Land/	13.18.1163	76.0771'E
112	Thirumalanahalli	B T Rangegowda s/o Basavegowda			MNL	39/3	0.17	0.17	3	4	4	3	3	2	3	0	22	2708	Surface	Well	Waste Land	Culti vable	Private Land/	13.18.1164	76.0771'E
113	Thirumalanahalli	B T Rangegowda s/o Basavegowda			MNL	38/6	0.4	0.4	0	4	4	0	3	2	3	0	16	1971	Surface	Well	Waste Land	Culti vable	Private Land/	13.18.1165	76.0771'E
114	Thirumalanahalli	B T Rangegowda s/o Basavegowda			MNL	39/4	0.42	0.42	2	4	4	2	3	2	3	0	20	2462	Surface	Well	Waste Land	Culti vable	Private Land/	13.18.1166	76.0771'E
115	Thirumalanahalli	B T Rangegowda s/o Basavegowda			MNL	39/5	0.17	0.17	2	4	4	2	3	2	3	0	20	2462	Surface	Well	Waste Land	Culti vable	Private Land/	13.18.1167	76.0771'E
116	Thirumalanahalli	Manigowda s/o Chikkegowda			MNL	36/1	0.58	0.58	2	4	4	2	3	2	3	0	20	2462	Surface	Well	Waste Land	Culti vable	Private Land/	13.18.1168	76.0771'E
117	Thirumalanahalli	Mallaiiah s/o Basavaiah			MNL	50/2	0.16	0.16	2	4	4	2	3	2	3	0	20	2462	Surface	Well	Waste Land	Culti vable	Private Land/	13.18.1169	76.0771'E
118	Thirumalanahalli	Mallaiiah s/o Basavaiah			MNL	46/1	0.19	0.19	2	4	4	2	3	2	3	0	20	2462	Surface	Well	Waste Land	Culti vable	Private Land/	13.18.1170	76.0771'E
119	Thirumalanahalli	Mallaiiah s/o Basavaiah			MNL	64/1	0.3	0.3	2	0	0	2	3	2	3	0	12	1908	Surface	Well	Waste Land	Culti vable	Private Land/	13.18.1171	76.0771'E
120	Thirumalanahalli	Mallikarjuna s/o Sannatammegowd			MNL	43/1	0.11	0.11	2	4	4	2	3	2	3	0	20	2462	Surface	Well	Waste Land	Culti vable	Private Land/	13.18.1172	76.0771'E
121	Thirumalanahalli	Mallikarjuna s/o Sannatammegowd			MNL	57/1	0.12	0.12	2	4	4	2	3	2	3	0	20	2462	Surface	Well	Waste Land	Culti vable	Private Land/	13.18.1173	76.0771'E
122	Thirumalanahalli	Mallikarjuna s/o Sannatammegowd			MNL	59/1	0.2	0.2	2	4	4	2	3	2	3	0	20	2462	Surface	Well	Waste Land	Culti vable	Private Land/	13.18.1174	76.0771'E
123	Thirumalanahalli	Malaiah s/o Havlaiah			MNL	37/6	0.36	0.36	2	4	4	2	3	2	3	0	20	2462	Surface	Well	Waste Land	Culti vable	Private Land/	13.18.1175	76.0771'E
124	Thirumalanahalli	Malamma s/o Sannappa			MNL	51/1	0.8	0.8	2	4	4	2	3	2	3	0	20	2462	Surface	Well	Waste Land	Culti vable	Private Land/	13.18.1176	76.0771'E
125	Thirumalanahalli	Mohankumar s/o Sannappa			MNL	58/2	1.19	1.19	2	4	4	2	3	4	3	0	22	2896	Surface	Well	Waste Land	Culti vable	Private Land/	13.18.1177	76.0771'E
126	Thirumalanahalli	Yoshadamma w/o Ganesha			MNL	38/1 B	0.7	0.7	0	0	0	0	3	4	3	0	10	1851	Surface	Well	Waste Land	Culti vable	Private Land/	13.18.1178	76.0771'E
127	Thirumalanahalli	Yoshadamma w/o Ganesha			MNL	37/4	0.36	0.36	2	7	7	2	3	4	3	0	28	3312	Surface	Well	Waste Land	Culti vable	Private Land/	13.18.1179	76.0771'E
128	Thirumalanahalli	Rangaswami s/o Gangashetty			MNL	56/1	0.48	0.48	2	7	7	2	3	4	3	0	28	3312	Surface	Well	Waste Land	Culti vable	Private Land/	13.18.1180	76.0771'E
129	Thirumalanahalli	Rangaswami s/o Doddabasavaiah			MNL	56/1	0.75	0.75	2	7	7	2	3	4	3	0	28	3312	Surface	Well	Waste Land	Culti vable	Private Land/	13.18.1181	76.0771'E
130	Thirumalanahalli	Ramachandra s/o Chikkegowda			MNL	59/1	0.19	0.19	2	7	7	2	3	4	3	0	28	3312	Surface	Well	Waste Land	Culti vable	Private Land/	13.18.1182	76.0771'E
131	Thirumalanahalli	Ramachandra s/o Chikkegowda			MNL	41/4	0.05	0.05	2	0	0	2	3	4	3	0	14	2342	Surface	Well	Waste Land	Culti vable	Private Land/	13.18.1183	76.0771'E
132	Thirumalanahalli	Ramachandra s/o Chikkegowda			MNL	56/1	0.28	0.28	2	7	7	2	3	4	3	0	28	3312	Surface	Well	Waste Land	Culti vable	Private Land/	13.18.1184	76.0771'E
133	Thirumalanahalli	Lakkegowda s/o Beeregowda			MNL	39/1	0.8	0.8	2	0	0	2	3	4	3	0	14	2342	Surface	Well	Waste Land	Culti vable	Private Land/	13.18.1185	76.0771'E
134	Thirumalanahalli	Lakkegowda s/o Beeregowda			MNL	38/2	2.2	2.2	20	7	7	20	3	4	3	0	64	7730	Surface	Well	Waste Land	Culti vable	Private Land/	13.18.1186	76.0771'E
135	Thirumalanahalli	lakkegowda s/o Hulgigowda			MNL	49/3	0.24	0.24	2	1	1	2	3	3	3	0	15	2263	Surface	Well	Waste Land	Culti vable	Private Land/	13.18.1187	76.0771'E
136	Thirumalanahalli	Veerabhadraswami s/o Puttappa			MNL	51/1	1.06	1.06	20	10	10	20	3	3	3	0	69	7929	Surface	Well	Waste Land	Culti vable	Private Land/	13.18.1188	76.0771'E
137	Thirumalanahalli	Shankarappa s/o Basavegowda			MNL	41/1	0.21	0.21	2	2	2	2	3	3	3	0	17	2402	Surface	Well	Waste Land	Culti vable	Private Land/	13.18.1189	76.0771'E
138	Thirumalanahalli	Shankraiah s/o Puttabairaiiah			MNL	48/1	0.25	0.25	2	2	2	2	3	3	3	0	17	2402	Surface	Well	Waste Land	Culti vable	Private Land/	13.18.1190	76.0771'E
139	Thirumalanahalli	Shankraiah s/o Puttabairaiiah			MNL	48/3	0.07	0.07	2	0	0	2	3	3	3	0	13	2125	Surface	Well	Waste Land	Culti vable	Private Land/	13.18.1191	76.0771'E
140	Thirumalanahalli	Shankaregowda s/o Bairegowda			MNL	56/1	0.6	0.6	0	0	0	0	3	3	3	0	9	1634	Surface	Well	Waste Land	Culti vable	Private Land/	13.18.1192	76.0771'E

141	Thirumalanahalli	Shivanna s/o Gangashetty			MNL	56/*	0.15	0.15	2	4	4	2	3	3	3	0	21	2679	Surface	Well	Waste Land	Culti vable	Private Land/	13.18.1193	76.0771'E
142	Thirumalanahalli	Shivama s/o Dvavashetty			MNL	56/*	0.31	0.31	2	4	4	2	3	3	3	0	21	2679	Surface	Well	Waste Land	Culti vable	Private Land/	13.18.1194	76.0771'E
143	Thirumalanahalli	Shivaiah s/o Puttabairaiyah			MNL	48/*1	0.26	0.26	2	4	4	2	3	4	3	0	22	2896	Surface	Well	Waste Land	Culti vable	Private Land/	13.18.1195	76.0771'E
144	Thirumalanahalli	Shivaiah s/o Puttabairaiyah			MNL	48/*3	0.08	0.08	4	4	4	4	3	4	3	0	26	3387	Surface	Well	Waste Land	Culti vable	Private Land/	13.18.1196	76.0771'E
145	Thirumalanahalli	Shivarudhraiah s/o Marivaiah			MNL	48/*2	0.9	0.9	4	0	0	4	3	4	3	0	18	2832	Surface	Well	Waste Land	Culti vable	Private Land/	13.18.1197	76.0771'E
146	Thirumalanahalli	Shreenivasha s/o T J Marigowda			MNL	54/*	1.21	1.21	15	4	4	15	3	4	3	0	48	6087	Surface	Well	Waste Land	Culti vable	Private Land/	13.18.1198	76.0771'E
147	Thirumalanahalli	Shreenivasha s/o Basavachari			MNL	56/*	0.4	0.4	0	0	0	0	2	4	3	0	9	1750	Surface	Well	Waste Land	Culti vable	Private Land/	13.18.1199	76.0771'E
148	Thirumalanahalli	Sannatammegowda s/o Chinnegowda			MNL	41/*4	0.05	0.05	4	0	0	4	3	4	3	0	18	2832	Surface	Well	Waste Land	Culti vable	Private Land/	13.18.1200	76.0771'E
149	Thirumalanahalli	Shavithramma w/o Sannanindegowda			MNL	37/*5	0.13	0.13	4	0	0	4	3	4	3	0	18	2832	Surface	Well	Waste Land	Culti vable	Private Land/	13.18.1201	76.0771'E
150	Thirumalanahalli	Siddamma w/o Thimmgowda			MNL	42/*	1.45	1.45	25	4	4	25	3	3	3	0	67	8325	Surface	Well	Waste Land	Culti vable	Private Land/	13.18.1202	76.0771'E
151	Thirumalanahalli	Siddegowda s/o Ajjegowda			MNL	52/*3	0.05	0.05	2	4	4	2	3	3	3	0	21	2679	Surface	Well	Waste Land	Culti vable	Private Land/	13.18.1203	76.0771'E
152	Thirumalanahalli	Sobbegowda s/o Sannesowda			MNL	37/*1	0.27	0.27	2	4	4	2	3	3	3	0	21	2679	Surface	Well	Waste Land	Culti vable	Private Land/	13.18.1204	76.0771'E
153	Thirumalanahalli	Sobbegowda s/o Sannesowda			MNL	41/*2	0.73	0.73	2	4	4	2	3	3	3	0	21	2679	Surface	Well	Waste Land	Culti vable	Private Land/	13.18.1205	76.0771'E
154	Thirumalanahalli	Shoshila s/o Parushothamma			MNL	43/*5	0.06	0.06	0	0	0	0	3	3	3	0	9	1634	Surface	Well	Waste Land	Culti vable	Private Land/	13.18.1206	76.0771'E
155	Thirumalanahalli	Shoshila s/o Parushothamma			MNL	59/*4	0.12	0.12	0	4	4	0	3	3	3	0	17	2188	Surface	Well	Waste Land	Culti vable	Private Land/	13.18.1207	76.0771'E
156	Thirumalanahalli	Somegowda s/o Lakkegowda			MNL	39/*2	0.5	0.5	0	0	0	0	2	3	3	0	8	1533	Surface	Well	Waste Land	Culti vable	Private Land/	13.18.1208	76.0771'E
157	Thirumalanahalli	Halappa s/o Lakkegowda			MNL	49/*1	0.34	0.34	2	5	5	2	3	3	3	0	23	2818	Surface	Well	Waste Land	Culti vable	Private Land/	13.18.1209	76.0771'E
158	Thirumalanahalli	H Venkatesha s/o Hanumesowda			MNL	41/*4	0.04	0.04	0	5	5	0	3	3	3	0	19	2327	Surface	Well	Waste Land	Culti vable	Private Land/	13.18.1210	76.0771'E
159	Thirumalanahalli	H Venkatesha s/o Hanumesowda			MNL	59/*1	0.19	0.19	4	5	5	4	2	3	3	0	26	3209	Surface	Well	Waste Land	Culti vable	Private Land/	13.18.1211	76.0771'E
160	Thirumalanahalli	H Venkatesha s/o Hanumesowda			MNL	56/*	0.28	0.28	4	5	5	4	2	3	3	0	26	3209	Surface	Well	Waste Land	Culti vable	Private Land/	13.18.1212	76.0771'E
161	Thirumalanahalli	Honnamma s/o Tammannagowda			MNL	47/*2	0.8	0.8	0	0	0	0	3	3	3	0	9	1634	Surface	Well	Waste Land	Culti vable	Private Land/	13.18.1213	76.0771'E
162	Thirumalanahalli	T R Shankarappa S/o Late Rangegowda			MNL	28/*	2.68	2.68	15	5	5	15	2	3	3	0	48	5909	Surface	Well	Waste Land	Culti vable	Private Land/	13.18.1214	76.0771'E
163	Thirumalanahalli	Umadevi W/o Sannabiregowda			MNL	25/*2	0.29	0.29	4	5	5	4	3	3	2	0	26	3081	Surface	Well	Waste Land	Culti vable	Private Land/	13.18.1215	76.0771'E
164	Thirumalanahalli	Umadevi W/o Late Sannabiregowda			MNL	25/*3	0.1	0.1	0	0	0	0	3	3	0	0	6	952	Surface	Well	Waste Land	Culti vable	Private Land/	13.18.1216	76.0771'E
165	Thirumalanahalli	T Rangaswami s/o Hanumanthegowd			MNL	25/*1	0.38	0.38	6	4	4	6	2	3	3	0	28	3561	Surface	Well	Waste Land	Culti vable	Private Land/	13.18.1217	76.0771'E
166	Thirumalanahalli	T H Somashekara s/o			MNL	25/*1	0.38	0.38	6	4	4	6	2	3	3	0	28	3561	Surface	Well	Waste Land	Culti vable	Private Land/	13.18.1218	76.0771'E
167	Thirumalanahalli	Revanna S/o Late Biregoeda			MNL	25/*2	0.76	0.76	6	5	5	6	3	3	2	0	30	3572	Surface	Well	Waste Land	Culti vable	Private Land/	13.18.1219	76.0771'E
168	Thirumalanahalli	Sannaboregowda S/o Monanigowda			MNL	3/*	1.00	1.00	15	10	10	15	3	3	2	0	58	6475	Surface	Well	Waste Land	Culti vable	Private Land/	13.18.1220	76.0771'E
169	Thirumalanahalli	T C Mallesh S/o Late Chowdaiah			MNL	3/*	0.25	0.25	2	5	5	2	3	3	2	0	22	2591	Surface	Well	Waste Land	Culti vable	Private Land/	13.18.1221	76.0771'E
Total									554	800	800	554	500	400	500	0	4108	497490							

[Chapter - IV] 4.5 Details of Vegetative Cover Activities

Plantation Type :Horticultur Activities Belur Taluk Umadevarahalla Village

SL. No	Village Name	Farmer Name:	Farmer Code	Aadhar Card No.	Rate Type (Manually/Machinery)	Survey No:	Total Area (Ha.)	Proposed Area (Ha.)	Activity/Model/Plant/Crop Name :								No. of plants Total	Total Plants cost	Method of Irrigation (Drip/Ring/Surface)	Source of Irrigation (Canal / Rainfed/)	Area as per Type Of Land (Ha.)		Ownership of Land (Community Land/Private Land/Other Land)	Latitude (Deg-Min-Sec)	Longitude (Deg-Min-Sec)
									Per variety/ Rate per Unit (10 TO 17)												Waste Land	Cultivable			
									Gova 144.231	Drumstick(Nugga) 61.9225	Seetha pala 74.7425	Lime (Nimbbe) 99.226	Mangao 225.9763	sapot 215.9764	Cocanutt 226.3419	butter fruit 184.23									
1	2	3	4	5	6	7	8	9	10	11	12	13	14	15	16	17	18	19	20	21	22	23	24	25	26
1	Umadevihalli	Huligowda s/o Timmegowda			MNL	15/*/1	1.2	1.2	3	7	7	3	3	2	3	0	28	3124	Surface	Well	Waste Land	Cultivable	Private Land/	13.1891'N	76.0622'E
2	Umadevihalli	Erappa s/o Rudrashetty			MNL	1/*/5	0.1	0.1	0	0	0	0	3	2	3	0	8	1417	Surface	Well	Waste Land	Cultivable	Private Land/	13.1879'N	76.0658'E
3	Umadevihalli				MNL	9/*/*	0.1	0.1	0	0	0	0	3	2	3	0	8	1417	Surface	Well	Waste Land	Cultivable	Private Land/	13.1883'N	76.06587'E
4	Umadevihalli	Y U Puppegowda s/o Mallegowda			MNL	8/*/*	0.8	0.8	0	0	0	0	3	2	3	0	8	1417	Surface	Well	Waste Land	Cultivable	Private Land/	13.1847'N	76.0639'E
5	Umadevihalli	Shivarudhrappa s/o rudrashetty			MNL	13/*/3	0.42	0.42	16	15	15	16	3	2	3	0	70	7424	Surface	Well	Waste Land	Cultivable	Private Land/	13.1852'N	76.0641'E
6	Umadevihalli				MNL	32/*/2	1.02	1.02	20	7	7	20	3	2	3	0	62	7296	Surface	Well	Waste Land	Cultivable	Private Land/	13.1869'N	76.0683'E
7	Umadevihalli	Ningegowda s/o Siddegowda			MNL	36/*/*	1.51	1.51	20	7	7	20	3	2	3	0	62	7296	Surface	Well	Waste Land	Cultivable	Private Land/	13.1869'N	76.0683'E
8	Umadevihalli				MNL	7/*/*	1.6	1.6	20	7	7	20	3	2	3	0	62	7296	Surface	Well	Waste Land	Cultivable	Private Land/	13.1853'N	76.0642'E
9	Umadevihalli	Gana mathu drava vasthu			MNL	7/*/*	0.4	0.4	0	0	0	0	3	2	3	0	8	1417	Surface	Well	Waste Land	Cultivable	Private Land/	13.1869'N	76.0683'E
10	Umadevihalli	Puppegowda s/o Mallegowda			MNL	23/*/4	0.05	0.05	0	15	15	0	3	2	3	0	38	3497	Surface	Well	Waste Land	Cultivable	Private Land/	13.1898'N	76.0659'E
11	Umadevihalli	Y U Ravikumar s/o Huchchavirappa			MNL	1/*/4	0.2	0.2	0	0	0	0	3	2	3	0	8	1417	Surface	Well	Waste Land	Cultivable	Private Land/	13.1879'N	76.0658'E
12	Umadevihalli	Basavaraju s/o Ningegowda			MNL	37/*/*	1.4	1.4	20	7	7	20	3	2	3	0	62	7296	Surface	Well	Waste Land	Cultivable	Private Land/	13.1895'N	76.0654'E
13	Umadevihalli	Basavaraju s/o Ningegowda			MNL	7/*/*	1.6	1.6	20	7	7	20	3	2	3	0	62	7296	Surface	Well	Waste Land	Cultivable	Private Land/	13.1898'N	76.0659'E
14	Umadevihalli	Kamamma s/o Jayalingamma			MNL	9/*/*	1.6	1.6	20	7	7	20	3	2	3	0	62	7296	Surface	Well	Waste Land	Cultivable	Private Land/	13.1883'N	76.06587'E
15	Umadevihalli	Buddisagara s/o Huligowda			MNL	8/*/*	0.4	0.4	0	0	0	0	3	2	3	0	8	1417	Surface	Well	Waste Land	Cultivable	Private Land/	13.1883'N	76.06587'E
16	Umadevihalli	Eshwara s/o Nanjegowda			MNL	26/*/2	0.47	0.47	3	15	15	3	3	2	3	0	44	4233	Surface	Well	Waste Land	Cultivable	Private Land/	13.1884'N	76.0637'E
17	Umadevihalli	Veerabhadragowda s/o Mallgowda			MNL	11/*/4	0.17	0.17	3	0	0	3	3	2	3	0	14	2153	Surface	Well	Waste Land	Cultivable	Private Land/	13.1930'N	76.0618'E
18	Umadevihalli	Veerabhadragowda s/o Mallgowda			MNL	11/*/7	0.18	0.18	3	20	20	3	3	2	3	0	54	4926	Surface	Well	Waste Land	Cultivable	Private Land/	13.1869'N	76.0635'E
19	Umadevihalli				MNL	11/*/8	0.05	0.05	0	0	0	0	3	2	3	0	8	1417	Surface	Well	Waste Land	Cultivable	Private Land/	13.1905'N	76.0625'E
20	Umadevihalli	Rudragowda s/o Nanjundegowda			MNL	11/*/8A	0.05	0.05	0	0	0	0	3	2	3	0	8	1417	Surface	Well	Waste Land	Cultivable	Private Land/	13.1922'N	76.0635'E
21	Umadevihalli				MNL	11/*/3B	0.34	0.34	3	7	7	3	3	2	3	0	28	3124	Surface	Well	Waste Land	Cultivable	Private Land/	13.1883'N	76.0669'E
22	Umadevihalli	Veerabhadraswami s/o			MNL	13/*/2	0.08	0.08	3	0	0	3	3	2	3	0	14	2153	Surface	Well	Waste Land	Cultivable	Private Land/	13.1883'N	76.0669'E

23	Umadevihalli	Puttappa			MNL	9/*/*	0.6	0.6	3	0	0	3	3	2	3	0	14	2153	Surface	Well	Waste Land	Culti vable	Private Land/	13.1895'N	76.0654'E
24	Umadevihalli	Ningamma w/o Gurappa			MNL	13/*/1	0.56	0.56	3	7	7	3	3	2	3	0	28	3124	Surface	Well	Waste Land	Culti vable	Private Land/	13.1891'N	76.0631'E
25	Umadevihalli				MNL	13/*/2	1.1	1.1	20	7	7	20	3	2	3	0	62	7296	Surface	Well	Waste Land	Culti vable	Private Land/	13.1889'N	76.0607'E
26	Umadevihalli				MNL	11/*/12	0.03	0.03	0	0	0	0	3	2	3	0	8	1417	Surface	Well	Waste Land	Culti vable	Private Land/	13.1890'N	76.0662'E
27	Umadevihalli				MNL	11/*/13	0.06	0.06	0	0	0	0	3	2	3	0	8	1417	Surface	Well	Waste Land	Culti vable	Private Land/	13.1905'N	76.0625'E
28	Umadevihalli				MNL	29/*/1	1.04	1.04	20	7	7	20	3	2	3	0	62	7296	Surface	Well	Waste Land	Culti vable	Private Land/	13.1922'N	76.0635'E
29	Umadevihalli	Deevaramma w/o Nanjudegowda			MNL	35/*/*	0.3	0.3	0	7	7	0	3	2	3	0	22	2387	Surface	Well	Waste Land	Culti vable	Private Land/	13.1851'N	76.0621'E
30	Umadevihalli				MNL	11/*/10	0.12	0.12	0	7	7	0	3	2	3	0	22	2387	Surface	Well	Waste Land	Culti vable	Private Land/	13.1851'N	76.0621'E
31	Umadevihalli				MNL	18/*/2	0.83	0.83	4	7	7	4	3	2	3	0	30	3369	Surface	Well	Waste Land	Culti vable	Private Land/	13.1897'N	76.0643'E
32	Umadevihalli				MNL	11/*/2A	0.06	0.06	0	0	0	0	3	2	3	0	8	1417	Surface	Well	Waste Land	Culti vable	Private Land/	13.1889'N	76.0618'E
33	Umadevihalli				MNL	11/*/2C	0.09	0.09	0	7	7	0	3	2	3	0	22	2387	Surface	Well	Waste Land	Culti vable	Private Land/	13.1851'N	76.0621'E
34	Umadevihalli			MNL	1/*/2	0.42	0.42	4	4	4	4	3	2	3	0	24	2953	Surface	Well	Waste Land	Culti vable	Private Land/	13.1851'N	76.0621'E	
35	Umadevihalli	A S Anadh s/o Shivarudhrappa			MNL	22/*/*	0.04	0.04	4	0	0	4	3	2	3	0	16	2398	Surface	Well	Waste Land	Culti vable	Private Land/	13.1922'N	76.0635'E
36	Umadevihalli	Y V Manjunatha s/o Veerappa			MNL	11/*/12	0.1	0.1	0	0	0	0	3	2	3	0	8	1417	Surface	Well	Waste Land	Culti vable	Private Land/	13.1898'N	76.0645'E
37	Umadevihalli				MNL	13/*/2	0.08	0.08	4	0	0	4	3	2	3	0	16	2398	Surface	Well	Waste Land	Culti vable	Private Land/	13.1891'N	76.0622'E
38	Umadevihalli				MNL	16/*/2	1.17	1.17	4	10	10	4	3	2	3	0	36	3785	Surface	Well	Waste Land	Culti vable	Private Land/	13.1884'N	76.0637'E
39	Umadevihalli	S C Puttaswami s/o Channegowda			MNL	17/*/3	1.6	1.6	20	7	7	20	3	2	3	0	62	7296	Surface	Well	Waste Land	Culti vable	Private Land/	13.1881'N	76.0665'E
40	Umadevihalli	S Santhegowda s/o Shiddelegowda			MNL	24/*/3	0.7	0.7	0	14	14	0	3	2	3	0	36	3358	Surface	Well	Waste Land	Culti vable	Private Land/	13.1866'N	76.0658'E
41	Umadevihalli				MNL	24/*/4	0.49	0.49	4	14	14	4	3	2	3	0	44	4340	Surface	Well	Waste Land	Culti vable	Private Land/	13.1883'N	76.0669'E
42	Umadevihalli	Ramachandra s/o Chikkegowda			MNL	26/*/3	0.4	0.4	0	0	0	0	3	2	3	0	8	1417	Surface	Well	Waste Land	Culti vable	Private Land/	13.1890'N	76.0662'E
43	Umadevihalli	Shanthosha s/o Rudraswami			MNL	33/*/5	0.8	0.8	0	0	0	0	3	2	3	0	8	1417	Surface	Well	Waste Land	Culti vable	Private Land/	13.1869'N	76.0635'E
44	Umadevihalli				MNL	14/*/3	0.4	0.4	0	0	0	0	3	2	3	0	8	1417	Surface	Well	Waste Land	Culti vable	Private Land/	13.1898'N	76.0659'E
45	Umadevihalli	Chandrashekara T S S/O shannathimmegowda			MNL	25/*/*	0.7	0.7	0	0	0	0	3	2	3	0	8	1417	Surface	Well	Waste Land	Culti vable	Private Land/	13.1890'N	76.0662'E
46	Umadevihalli	Dinesha kumara s/o gudibeergowda			MNL	18/*/5	0.2	0.2	0	0	0	0	3	2	3	0	8	1417	Surface	Well	Waste Land	Culti vable	Private Land/	13.1891'N	76.0631'E
47	Umadevihalli	Kurunakara s/o gudubeergowda			MNL	17/*/6	0.36	0.36	4	7	7	4	3	2	3	0	30	3369	Surface	Well	Waste Land	Culti vable	Private Land/	13.1889'N	76.0618'E
48	Umadevihalli				MNL	18/*/4	0.2	0.2	0	7	7	0	3	2	3	0	22	2387	Surface	Well	Waste Land	Culti vable	Private Land/	13.1859'N	76.0600'E
49	Umadevihalli				MNL	17/*/5	0.36	0.36	4	7	7	4	3	2	3	0	30	3369	Surface	Well	Waste Land	Culti vable	Private Land/	13.1859'N	76.0600'E
50	Umadevihalli	Devaraja Y U S/O Veerappa			MNL	16/*/1	0.97	0.97	4	7	7	4	3	2	3	0	30	3369	Surface	Well	Waste Land	Culti vable	Private Land/	13.1889'N	76.0607'E

51	Umadevihalli	Dilip kuamr S S S/O Shanthe Gowda			MNL	17*/4	0.73	0.73	4	4	4	4	3	2	3	0	24	2953	Surface	Well	Waste Land	Culti vable	Private Land/	13.1889°N	76.0607°E
52	Umadevihalli				MNL	18*/3	0.39	0.39	4	4	4	4	3	2	3	0	24	2953	Surface	Well	Waste Land	Culti vable	Private Land/	13.1891°N	76.0631°E
53	Umadevihalli	Madhusudan s/o puttegowda			MNL	2*/5	0.8	0.8	4	7	7	4	3	2	3	0	30	3369	Surface	Well	Waste Land	Culti vable	Private Land/	13.1890°N	76.0662°E
54	Umadevihalli	Thotashetty s/o Huchappa			MNL	27*/2	0.32	0.32	4	4	4	4	3	2	3	0	24	2953	Surface	Well	Waste Land	Culti vable	Private Land/	13.1895°N	76.0654°E
55	Umadevihalli	Thotashetty s/o Bairashetty			MNL	11*/14	0.2	0.2	0	0	0	0	3	2	3	0	8	1417	Surface	Well	Waste Land	Culti vable	Private Land/	13.1895°N	76.0654°E
56	Umadevihalli	Shivashenkarappa s/o Ramalingappa			MNL	11*/11	0.03	0.03	0	7	7	0	3	2	3	0	22	2387	Surface	Well	Waste Land	Culti vable	Private Land/	13.1847°N	76.0639°E
57	Umadevihalli	Thotappashetty s/o Huchashetty			MNL	11*/2B	0.14	0.14	4	7	7	4	3	2	3	0	30	3369	Surface	Well	Waste Land	Culti vable	Private Land/	13.1869°N	76.0683°E
58	Umadevihalli	Shivasankarappa s/o Ramalingappa			MNL	11*/1A	0.2	0.2	0	7	7	0	3	2	3	0	22	2387	Surface	Well	Waste Land	Culti vable	Private Land/	13.1869°N	76.0683°E
59	Umadevihalli	Thotappashetty s/o Huchayashetty			MNL	11*/3C	0.08	0.08	4	7	7	4	3	2	3	0	30	3369	Surface	Well	Waste Land	Culti vable	Private Land/	13.1847°N	76.0639°E
60	Umadevihalli	Paramashetty s/o Eranna			MNL	24*/2	0.05	0.05	4	7	7	4	3	2	3	0	30	3369	Surface	Well	Waste Land	Culti vable	Private Land/	13.1898°N	76.0659°E
61	Umadevihalli	Nangamma W/O Devaraju			MNL	27*/1	0.52	0.52	4	7	7	4	3	2	3	0	30	3369	Surface	Well	Waste Land	Culti vable	Private Land/	13.1895°N	76.0654°E
62	Umadevihalli				MNL	26*/4	0.55	0.55	4	7	7	4	3	2	3	0	30	3369	Surface	Well	Waste Land	Culti vable	Private Land/	13.1869°N	76.0635°E
63	Umadevihalli	Upparake s/o Beeranna			MNL	34*/3	0.69	0.69	4	15	15	4	3	2	3	0	46	4478	Surface	Well	Waste Land	Culti vable	Private Land/	13.1889°N	76.0607°E
64	Umadevihalli	Prakasha s/o Puppegowda			MNL	2*/6	0.8	0.8	0	0	0	0	3	2	3	0	8	1417	Surface	Well	Waste Land	Culti vable	Private Land/	13.1898°N	76.0659°E
65	Umadevihalli	Manjashetty s/o shidorappa			MNL	23*/4	0.15	0.15	4	7	7	4	3	2	3	0	30	3369	Surface	Well	Waste Land	Culti vable	Private Land/	13.1847°N	76.0639°E
66	Umadevihalli	Santhappa s/o ningegowda			MNL	2*/4	0.64	0.64	4	7	7	4	3	2	3	0	30	3369	Surface	Well	Waste Land	Culti vable	Private Land/	13.1878°N	76.0699°E
67	Umadevihalli	Sannathamregowda s/o Yalakigowda			MNL	21*/1	1.00	1.00	20	10	10	20	3	2	3	0	68	7712	Surface	Well	Waste Land	Culti vable	Private Land/	13.1898°N	76.0659°E
68	Umadevihalli				MNL	21*/1A	1.00	1.00	20	7	7	20	3	2	3	0	62	7296	Surface	Well	Waste Land	Culti vable	Private Land/	13.1868°N	76.0682°E
69	Umadevihalli	Marigowda S C s/o Channegowda			MNL	17*/2	1.60	1.60	4	7	7	4	3	2	3	0	30	3369	Surface	Well	Waste Land	Culti vable	Private Land/	13.1878°N	76.0699°E
70	Umadevihalli	Umadevi s/o Sannabeeregowda			MNL	23*/4	0.17	0.17	4	7	7	4	3	2	3	0	30	3369	Surface	Well	Waste Land	Culti vable	Private Land/	13.1924°N	76.0678°E
71	Umadevihalli				MNL	23*/2	0.1	0.1	0	0	0	0	3	2	3	0	8	1417	Surface	Well	Waste Land	Culti vable	Private Land/	13.1878°N	76.0699°E
72	Umadevihalli	Rudragowda s/o Eregowda			MNL	15*/1	0.8	0.8	0	7	7	0	3	2	3	0	22	2387	Surface	Well	Waste Land	Culti vable	Private Land/	13.1898°N	76.0659°E
73	Umadevihalli	Timmaiah s/o Dyavaiah			MNL	28*/*	0.42	0.42	4	7	7	4	3	2	3	0	30	3369	Surface	Well	Waste Land	Culti vable	Private Land/	13.1879°N	76.0658°E
74	Umadevihalli	T S Shivegowda s/o Sannathamregowda			MNL	15*/2	0.6	0.6	0	0	0	0	3	2	3	0	8	1417	Surface	Well	Waste Land	Culti vable	Private Land/	13.1879°N	76.0658°E
75	Umadevihalli	Rudregowda s/o basavegowda			MNL	29*/2	0.74	0.74	2	7	7	2	3	2	3	0	26	2878	Surface	Well	Waste Land	Culti vable	Private Land/	13.1879°N	76.0658°E
76	Umadevihalli				MNL	30*/*	2.26	2.26	4	7	7	4	3	2	3	0	30	3369	Surface	Well	Waste Land	Culti vable	Private Land/	13.1891°N	76.0622°E
77	Umadevihalli				MNL	31*/*	1.51	1.51	4	7	7	4	3	2	3	0	30	3369	Surface	Well	Waste Land	Culti vable	Private Land/	13.1879°N	76.0658°E

78	Umadevihalli			MNL	24*/5	0.51	0.51	2	7	7	2	3	2	3	0	26	2878	Surface	Well	Waste Land	Culti vable	Private Land/	13.1851'N	76.0621'E
79	Umadevihalli			MNL	25*/#	0.69	0.69	4	7	7	4	3	2	3	0	30	3369	Surface	Well	Waste Land	Culti vable	Private Land/	13.1898'N	76.0659'E
80	Umadevihalli	Rudregowda s/o basavegowda		MNL	1*/1	0.5	0.5	0	7	7	0	3	2	3	0	22	2387	Surface	Well	Waste Land	Culti vable	Private Land/	13.1931'N	76.0648'E
81	Umadevihalli	Latha w/o Shekharappa		MNL	9*/#	0.55	0.55	4	10	10	4	3	2	3	0	36	3785	Surface	Well	Waste Land	Culti vable	Private Land/	13.1869'N	76.0683'E
82	Umadevihalli	Shivashenkarappa s/o Ramalingappa		MNL	33*/4	0.22	0.22	4	10	10	4	3	2	3	0	36	3785	Surface	Well	Waste Land	Culti vable	Private Land/	13.1898'N	76.0659'E
83	Umadevihalli	Ranjitha w/o Janakaraju		MNL	1*/5	0.1	0.1	0	0	0	0	3	2	3	0	8	1417	Surface	Well	Waste Land	Culti vable	Private Land/	13.1847'N	76.0639'E
84	Umadevihalli			MNL	1*/6	0.35	0.35	4	0	0	4	3	2	3	0	16	2398	Surface	Well	Waste Land	Culti vable	Private Land/	13.1859'N	76.0600'E
85	Umadevihalli	Shivashenkarappa s/o Ramalingappa		MNL	25*/#	0.57	0.57	4	7	7	4	3	2	3	0	30	3369	Surface	Well	Waste Land	Culti vable	Private Land/	13.1859'N	76.0600'E
86	Umadevihalli			MNL	33*/1	0.5	0.5	3	0	0	3	3	2	3	0	14	2153	Surface	Well	Waste Land	Culti vable	Private Land/	13.1878'N	76.0699'E
87	Umadevihalli			MNL	34*/1A	1	1	4	0	0	4	3	2	3	0	16	2398	Surface	Well	Waste Land	Culti vable	Private Land/	13.1922'N	76.0635'E
88	Umadevihalli	Mohankumar B D s/o Darmapalaka		MNL	3*/2	0.8	0.8	0	7	7	0	3	2	3	0	22	2387	Surface	Well	Waste Land	Culti vable	Private Land/	13.1922'N	76.0635'E
89	Umadevihalli			MNL	3*/3	0.8	0.8	2	7	7	2	3	2	3	0	26	2878	Surface	Well	Waste Land	Culti vable	Private Land/	13.18.98	76.06.59
90	Umadevihalli	Shivashenkarappa s/o Ramalingappa		MNL	14*/4	0.55	0.55	2	7	7	2	3	2	3	0	26	2878	Surface	Well	Waste Land	Culti vable	Private Land/	13.18.99	76.06.60
91	Umadevihalli	Thotaraadhiya s/o shivarudraiah		MNL	14*/5	0.48	0.48	2	0	0	2	3	2	3	0	12	1908	Surface	Well	Waste Land	Culti vable	Private Land/	13.18.100	76.06.61
92	Umadevihalli			MNL	33*/3	0.8	0.8	2	0	0	2	3	2	3	0	12	1908	Surface	Well	Waste Land	Culti vable	Private Land/	13.18.101	76.06.62
93	Umadevihalli			MNL	33*/2	0.22	0.22	2	7	7	2	3	2	3	0	26	2878	Surface	Well	Waste Land	Culti vable	Private Land/	13.18.102	76.06.63
94	Umadevihalli			MNL	25*/#	0.69	0.69	2	0	0	2	3	2	3	0	12	1908	Surface	Well	Waste Land	Culti vable	Private Land/	13.18.103	76.06.64
95	Umadevihalli			MNL	24*/1	0.05	0.05	2	0	0	2	3	2	3	0	12	1908	Surface	Well	Waste Land	Culti vable	Private Land/	13.18.104	76.06.65
96	Umadevihalli	Sangabasayya s/o Huchhaveerappa		MNL	25*/#	1.17	1.17	10	0	0	10	3	2	3	0	28	3871	Surface	Well	Waste Land	Culti vable	Private Land/	13.18.105	76.06.66
97	Umadevihalli	Puppegowda s/o Mallegowda		MNL	2*/3	0.08	0.08	2	10	10	2	3	2	3	0	32	3294	Surface	Well	Waste Land	Culti vable	Private Land/	13.18.106	76.06.67
98	Umadevihalli			MNL	2*/1	0.11	0.11	2	7	7	2	3	2	3	0	26	2878	Surface	Well	Waste Land	Culti vable	Private Land/	13.18.107	76.06.68
99	Umadevihalli			MNL	26*/2	0.48	0.48	2	7	7	2	3	2	3	0	26	2878	Surface	Well	Waste Land	Culti vable	Private Land/	13.18.108	76.06.69
100	Umadevihalli	Shivashenkarappa s/o Ramalingappa		MNL	23*/1	0.05	0.05	0	0	0	0	3	2	3	0	8	1417	Surface	Well	Waste Land	Culti vable	Private Land/	13.18.109	76.06.70
101	Umadevihalli	T Shivashenkara s/o late Thimmegowda		MNL	26*/1	0.4	0.4	0	0	0	0	3	2	3	0	8	1417	Surface	Well	Waste Land	Culti vable	Private Land/	13.18.110	76.06.71
102	Umadevihalli	Shenkarappa s/o Manjappa		MNL	32*/2	0.51	0.51	2	4	4	2	3	2	3	0	20	2462	Surface	Well	Waste Land	Culti vable	Private Land/	13.18.111	76.06.72
103	Umadevihalli			MNL	7*/#	0.42	0.42	2	4	4	2	3	2	3	0	20	2462	Surface	Well	Waste Land	Culti vable	Private Land/	13.18.112	76.06.73
104	Umadevihalli	Janakaraju s/o Mamjappa		MNL	7*/#	0.43	0.43	2	4	4	2	3	2	3	0	20	2462	Surface	Well	Waste Land	Culti vable	Private Land/	13.18.113	76.06.74

105	Umadevihalli			MNL	32/*2	0.09	0.09	2	4	4	2	3	2	3	0	20	2462	Surface	Well	Waste Land	Culti vable	Private Land/	13.18.114	76.06.75
106	Umadevihalli	Puttabasavashetty s/o Rudrasgetty		MNL	32/*2	1.02	1.02	4	10	10	4	3	2	3	0	36	3785	Surface	Well	Waste Land	Culti vable	Private Land/	13.18.115	76.06.76
107	Umadevihalli			MNL	9/**	0.75	0.75	4	4	4	4	3	2	3	0	24	2953	Surface	Well	Waste Land	Culti vable	Private Land/	13.18.116	76.06.77
108	Umadevihalli	Shivarudrappa s/o Rudrasgetty		MNL	9/**	0.2	0.2	0	0	0	0	3	2	3	0	8	1417	Surface	Well	Waste Land	Culti vable	Private Land/	13.18.117	76.06.78
109	Umadevihalli	Sharadhamma w/o Eregowda		MNL	26/*2	0.48	0.48	2	4	4	2	3	2	3	0	20	2462	Surface	Well	Waste Land	Culti vable	Private Land/	13.18.118	76.06.79
110	Umadevihalli	Sharadhamma w/o Eregowda		MNL	2/*1	0.12	0.12	2	4	4	2	3	2	3	0	20	2462	Surface	Well	Waste Land	Culti vable	Private Land/	13.18.119	76.06.80
111	Umadevihalli	Sharadhamma w/o Eregowda		MNL	2/*3	0.08	0.08	2	0	0	2	3	2	3	0	12	1908	Surface	Well	Waste Land	Culti vable	Private Land/	13.18.120	76.06.81
112	Umadevihalli	Erashwara s/o Nanjegowda		MNL	2/*3	0.07	0.07	0	0	0	0	3	2	3	0	8	1417	Surface	Well	Waste Land	Culti vable	Private Land/	13.18.121	76.06.82
113	Umadevihalli			MNL	2/*1	0.12	0.12	4	0	0	4	3	2	3	0	16	2398	Surface	Well	Waste Land	Culti vable	Private Land/	13.18.122	76.06.83
114	Umadevihalli	Lithamma w/o Nanjegowda		MNL	8/**	1	1	4	10	10	4	3	2	3	0	36	3785	Surface	Well	Waste Land	Culti vable	Private Land/	13.18.123	76.06.84
115	Umadevihalli	Shanthappa s/o Nangegowda		MNL	2/*1	0.12	0.12	4	7	7	4	3	2	3	0	30	3369	Surface	Well	Waste Land	Culti vable	Private Land/	13.18.124	76.06.85
116	Umadevihalli	Ravikumara s/o late Hucchaveerappa		MNL	1/*3	0.67	0.67	8	7	7	8	3	2	3	0	38	4351	Surface	Well	Waste Land	Culti vable	Private Land/	13.18.125	76.06.86
117	Umadevihalli	Revashiddappa s/o Hucchaveerappa		MNL	14/*1	0.47	0.47	4	7	7	4	3	2	3	0	30	3369	Surface	Well	Waste Land	Culti vable	Private Land/	13.18.126	76.06.87
118	Umadevihalli	Revashiddappa s/o Hucchaveerappa		MNL	9/**	0.4	0.4	0	0	0	0	3	2	3	0	8	1417	Surface	Well	Waste Land	Culti vable	Private Land/	13.18.127	76.06.88
119	Umadevihalli	Gopala s/o Bairegowda		MNL	32/*2	1.02	1.02	4	7	7	4	3	2	3	0	30	3369	Surface	Well	Waste Land	Culti vable	Private Land/	13.18.128	76.06.89
120	Umadevihalli			MNL	4/*4	0.85	0.85	2	7	7	2	3	2	3	0	26	2878	Surface	Well	Waste Land	Culti vable	Private Land/	13.18.129	76.06.90
121	Umadevihalli			MNL	34/*5	0.33	0.33	2	7	7	2	3	2	3	0	26	2878	Surface	Well	Waste Land	Culti vable	Private Land/	13.18.130	76.06.91
122	Umadevihalli			MNL	10/*2	0.29	0.29	0	7	7	0	3	2	3	0	22	2387	Surface	Well	Waste Land	Culti vable	Private Land/	13.18.131	76.06.92
123	Umadevihalli			MNL	34/*4	0.18	0.18	0	7	7	0	3	2	3	0	22	2387	Surface	Well	Waste Land	Culti vable	Private Land/	13.18.132	76.06.93
124	Umadevihalli			MNL	11/*6	0.1	0.1	0	7	7	0	3	2	3	0	22	2387	Surface	Well	Waste Land	Culti vable	Private Land/	13.18.133	76.06.94
125	Umadevihalli			MNL	11/*9	0.1	0.1	0	7	7	0	3	2	3	0	22	2387	Surface	Well	Waste Land	Culti vable	Private Land/	13.18.134	76.06.95
126	Umadevihalli		Jothithi w/o Gangadara		MNL	11/*3A	0.27	0.27	4	0	0	4	3	2	3	0	16	2398	Surface	Well	Waste Land	Culti vable	Private Land/	13.18.135
127	Umadevihalli	Sharoja w/o T G Marigowda		MNL	21/*2	0.6	0.6	0	0	0	0	3	2	3	0	8	1417	Surface	Well	Waste Land	Culti vable	Private Land/	13.18.136	76.06.97
128	Umadevihalli	Malleshappa s/o Rudraiah		MNL	9/**	0.8	0.8	0	7	7	0	3	2	3	0	22	2387	Surface	Well	Waste Land	Culti vable	Private Land/	13.18.137	76.06.98
129	Umadevihalli	Erappa s/o		MNL	6/**	0.7	0.7	0	0	0	0	3	2	3	0	8	1417	Surface	Well	Waste Land	Culti vable	Private Land/	13.18.138	76.06.99
130	Umadevihalli	Pushparaju s/o Y U Mallegowda		MNL	4/*3	0.46	0.46	4	7	7	4	3	2	3	0	30	3369	Surface	Well	Waste Land	Culti vable	Private Land/	13.18.139	76.06.100
131	Umadevihalli	T S Marigowda s/o Sannathimmgowda		MNL	20/*2	0.5	0.5	0	0	0	0	3	2	3	0	8	1417	Surface	Well	Waste Land	Culti vable	Private Land/	13.18.140	76.06.101
132	Umadevihalli	Nagarathna s/o		MNL	34/*2	0.33	0.33	2	7	7	2	3	2	3	0	26	2878	Surface	Well	Waste Land	Culti vable	Private Land/	13.18.141	76.06.102
133	Umadevihalli			MNL	34/*1B	0.18	0.18	2	0	0	2	3	2	3	0	12	1908	Surface	Well	Waste Land	Culti vable	Private Land/	13.18.142	76.06.103
134	Umadevihalli			MNL	10/*1	0.33	0.33	2	7	7	2	3	2	3	0	26	2878	Surface	Well	Waste Land	Culti vable	Private Land/	13.18.143	76.06.104

135	Umadevihalli	Rajanna			MNL	11/*19	0.15	0.15	2	7	7	2	3	2	3	0	26	2878	Surface	Well	Waste Land	Culti vable	Private Land/	13.18.144	76.06.105
136	Umadevihalli				MNL	11/*5	0.12	0.12	2	7	7	2	3	2	3	0	26	2878	Surface	Well	Waste Land	Culti vable	Private Land/	13.18.145	76.06.106
137	Umadevihalli				MNL	11/*18	0.13	0.13	4	7	7	4	3	2	3	0	30	3369	Surface	Well	Waste Land	Culti vable	Private Land/	13.18.146	76.06.107
138	Umadevihalli	Huligowda s/o Eregowda			MNL	4/*1	0.2	0.2	0	0	0	0	3	2	3	0	8	1417	Surface	Well	Waste Land	Culti vable	Private Land/	13.18.147	76.06.108
139	Umadevihalli				MNL	4/*2	0.66	0.66	2	7	7	2	3	2	3	0	26	2878	Surface	Well	Waste Land	Culti vable	Private Land/	13.18.148	76.06.109
140	Umadevihalli				MNL	11/*17	0.12	0.12	0	0	0	0	3	2	3	0	8	1417	Surface	Well	Waste Land	Culti vable	Private Land/	13.18.149	76.06.110
141	Umadevihalli	Panchakshraiah s/o Huchhaveeraiah			MNL	9/**	1.3	1.3	2	7	7	2	3	2	3	0	26	2878	Surface	Well	Waste Land	Culti vable	Private Land/	13.18.150	76.06.111
142	Umadevihalli	Kumaraswami s/o Thimmegowda			MNL	11/*12	0.13	0.13	0	7	7	0	3	2	3	0	22	2387	Surface	Well	Waste Land	Culti vable	Private Land/	13.18.151	76.06.112
143	Umadevihalli	Y U Basavaraju s/o Erappa			MNL	8/**	0.4	0.4	0	0	0	0	3	2	3	0	8	1417	Surface	Well	Waste Land	Culti vable	Private Land/	13.18.152	76.06.113
144	Umadevihalli	Gangadarappa s/o Erappa			MNL	8/**	0.4	0.4	0	0	0	0	3	2	3	0	8	1417	Surface	Well	Waste Land	Culti vable	Private Land/	13.18.153	76.06.114
145	Umadevihalli	Annappa s/o Erappa			MNL	8/**	0.4	0.4	0	0	0	0	3	2	3	0	8	1417	Surface	Well	Waste Land	Culti vable	Private Land/	13.18.154	76.06.115
146	Umadevihalli				MNL	11/*13	0.1	0.1	0	0	0	0	3	4	3	0	10	1851	Surface	Well	Waste Land	Culti vable	Private Land/	13.18.155	76.06.116
147	Umadevihalli				MNL	13/*2	0.08	0.08	0	0	0	0	2	4	3	0	9	1750	Surface	Well	Waste Land	Culti vable	Private Land/	13.18.156	76.06.117
148	Umadevihalli	Deepu D s/o Darannappa			MNL	11/*15	0.05	0.05	0	0	0	0	3	4	3	0	10	1851	Surface	Well	Waste Land	Culti vable	Private Land/	13.18.157	76.06.118
149	Umadevihalli				MNL	11/*16	0.11	0.11	2	2	2	2	3	4	3	0	18	2619	Surface	Well	Waste Land	Culti vable	Private Land/	13.18.158	76.06.119
150	Umadevihalli	B C Kumarachandh s/o B C chikkegowda			MNL	13/**	0.25	0.25	4	7	7	4	3	4	3	0	32	3803	Surface	Well	Waste Land	Culti vable	Private Land/	13.18.159	76.06.120
151	Umadevihalli	H Venkatesh s/o Hunumegowda			MNL	15/*3	0.6	0.6	0	0	0	0	3	3	3	0	9	1634	Surface	Well	Waste Land	Culti vable	Private Land/	13.18.160	76.06.121
152	Umadevihalli	Kumaraswami s/o Erappa			MNL	8/**	0.4	0.4	0	0	0	0	3	3	3	0	9	1634	Surface	Well	Waste Land	Culti vable	Private Land/	13.18.161	76.06.122
153	Umadevihalli	Ravikumar s/o Puppegowda			MNL	2/*2	1.22	1.22	8	15	15	8	3	3	3	0	55	5677	Surface	Well	Waste Land	Culti vable	Private Land/	13.18.162	76.06.123
154	Umadevihalli	Mogannagowda s/o Puttalingegowda			MNL	9/**	1.6	1.6	4	7	7	4	3	3	3	0	31	3586	Surface	Well	Waste Land	Culti vable	Private Land/	13.18.163	76.06.124
155	Umadevihalli	Ramalingegowda s/o			MNL	19/**	1.02	1.02	8	15	15	8	3	3	3	0	55	5677	Surface	Well	Waste Land	Culti vable	Private Land/	13.18.164	76.06.125
156	Umadevihalli	Puttabasavaiah s/o Rudhrashetty			MNL	7/**	0.85	0.85	0	0	0	0	2	6	3	0	11	2184	Surface	Well	Waste Land	Culti vable	Private Land/	13.18.165	76.06.126
157	Umadevihalli	Kamala T T w/o Shanthosha			MNL	12/*2	0.36	0.36	0	4	4	0	3	3	3	0	17	2188	Surface	Well	Waste Land	Culti vable	Private Land/	13.18.166	76.06.127
158	Umadevihalli	Kamalamma s/o Nanajappa			MNL	9/**	1.2	1.2	4	8	8	4	3	3	3	0	33	3725	Surface	Well	Waste Land	Culti vable	Private Land/	13.18.167	76.06.128
159	Umadevihalli	Parameshwarappa N s/o Nanjegowda			MNL	32/*2	0.21	0.21	4	2	2	4	2	3	3	0	20	2793	Surface	Well	Waste Land	Culti vable	Private Land/	13.18.168	76.06.129
160	Umadevihalli	Puttegowda s/o Nanjegowda			MNL	32/*2	0.21	0.21	5	2	2	5	2	3	3	0	22	3038	Surface	Well	Waste Land	Culti vable	Private Land/	13.18.169	76.06.130
161	Umadevihalli	Shavithramma w/o Gurushanthappa			MNL	32/*1	0.4	0.4	0	0	0	0	3	3	3	0	9	1634	Surface	Well	Waste Land	Culti vable	Private Land/	13.18.170	76.06.131
162	Umadevihalli	Kamalamma w/o Y U Manjunatha			MNL	14/*2	0.74	0.74	2	4	4	2	2	3	3	0	20	2579	Surface	Well	Waste Land	Culti vable	Private Land/	13.18.171	76.06.132
163	Umadevihalli	Shreenivasha s/o Muddegowda			MNL	21/*5	0.38	0.38	1	8	8	1	3	3	2	0	26	2761	Surface	Well	Waste Land	Culti vable	Private Land/	13.18.172	76.06.133

164	Umadevihalli	Bovanesha s/o Puttegowda			MNL	3/*/1	0.92	0.92	1	8	8	1	3	3	0	0	24	2306	Surface	Well	Waste Land	Culti vable	Private Land/	13.18.173	76.06.134
165	Umadevihalli				MNL	12/*/1	0.35	0.35	1	4	4	1	2	3	3	0	18	2334	Surface	Well	Waste Land	Culti vable	Private Land/	13.18.174	76.06.135
166	Umadevihalli				MNL	4/*/5	0.49	0.49	1	4	4	1	2	3	3	0	18	2334	Surface	Well	Waste Land	Culti vable	Private Land/	13.18.175	76.06.136
167	Umadevihalli	T S Vijaya s/o Sannabeeregowda			MNL	21/*/3	0.39	0.39	1	4	4	1	3	3	2	0	18	2206	Surface	Well	Waste Land	Culti vable	Private Land/	13.18.176	76.06.137
168	Umadevihalli				MNL	21/*/7	0.08	0.08	1	4	4	1	3	2	2	0	17	1989	Surface	Well	Waste Land	Culti vable	Private Land/	13.18.177	76.06.138
169	Umadevihalli	Mallegowda			MNL	17/*/1	0.74	0.74	1	4	4	1	3	4	2	0	19	2423	Surface	Well	Waste Land	Culti vable	Private Land/	13.18.178	76.06.139
170	Umadevihalli				MNL	18/*/1	0.39	0.39	1	0	0	1	0	4	0	0	0	1107	Surface	Well	Waste Land	Culti vable	Private Land/	13.18.179	76.06.140
171	Umadevihalli	Basavaraju s/o karegowda			MNL	21/*/4	0.19	0.19	1	0	0	1	0	4	0	0	0	1107	Surface	Well	Waste Land	Culti vable	Private Land/	13.18.180	76.06.141
172	Umadevihalli				MNL	21/*/6	0.13	0.13	1	0	0	1	0	0	0	0	0	243	Surface	Well	Waste Land	Culti vable	Private Land/	13.18.181	76.06.142
173	Umadevihalli	Shavarudhrappa S/O Erappa			MNL	9/*/*	1.6	1.6	4	20	20	4	0	11	0	0	0	6083	Surface	Well	Waste Land	Culti vable	Private Land/	13.18.182	76.06.143
174	Umadevihalli	Chandregowda s/o Kempaiah			MNL	3/*/4	2.38	2.38	6	20	20	6	0	11	0	0	0	6570	Surface	Well	Waste Land	Culti vable	Private Land/	13.18.183	76.06.144
175	Umadevihalli	T S Hareesha s/o Shannabeeregowda			MNL	23/*/5	0.05	0.05	0	0	0	0	0	0	0	0	0	0	Surface	Well	Waste Land	Culti vable	Private Land/	13.18.184	76.06.145
176	Umadevihalli				MNL	23/*/3	0.05	0.05	0	0	0	0	0	0	0	0	0	0	Surface	Well	Waste Land	Culti vable	Private Land/	13.18.185	76.06.146
Total =							91.22	91.22	554	800	800	554	500	400	500	0	4108	490735							

[Chapter - IV] 4.5 Details of Vegetative Cover Activities

Plantation Type :Horticultur Activities Belur Taluk Dasagodanahalli Village

SL. No	Village Name	Farmer Name:	Farmer Code	Aadhar Card No.	Rate Type (Manually/Machinery)	Survey No:	Total Area (Ha.)	Proposed Area (Ha.)	Activity/Model/Plant/Crop Name :									No. of plants Total	Total Plants cost	Method of Irrigation (Drip/Ring/Surface)	Source of Irrigation (Canal/Rainfed/Well)	Area as per Type Of Land		Ownership of Land (Community Land/Private Land/Other Land)	Latitude (Deg-Min-Sec)	Longitude (Deg-Min-Sec)
									Per variety/ Rate per Unit (10 TO 17)													Waste Land	Cultivable			
									Gova 144.231	Drum stick(Nuge) 61.9225	Seetha pala 74.7425	Lime (Nimbbe) 99.226	Mangao 225.9763	sapot 215.9764	Cocanut 226.3419	butter fruit 184.23										
1	2	3	4	5	6	7	8	9	10	11	12	13	14	15	16	17	18	19	20	21	22	23	24	25	26	
1	Dasagodanahalli	Anthoni/Shaiman			MNL	7*/	4.00	0	3	3	3	3	2	2	2	0	18	3038	Surface	Well	Waste Land	Cultivable	Private Land	13.14.09	76.01.13	
2	Dasagodanahalli	Anthoni/Shaiman			MNL	7/*	4.00	0	3	3	3	3	2	2	2	0	18	3038	Surface	Well	Waste Land	Cultivable	Private Land	13.14.10	76.01.14	
3	Dasagodanahalli	Abhisheka/Sungadaraiah			MNL	2/*1	4.00	0	3	3	3	3	2	2	2	0	18	3038	Surface	Well	Waste Land	Cultivable	Private Land	13.14.11	76.01.15	
4	Dasagodanahalli	Ananda/Beeregowda			MNL	7/*	1.00	13	3	3	3	3	2	2	2	0	18	3038	Surface	Well	Waste Land	Cultivable	Private Land	13.14.12	76.01.16	
5	Dasagodanahalli	Ananda/Halagegowda			MNL	5*2	0.00	21	3	3	3	3	0	2	2	0	16	2586	Surface	Well	Waste Land	Cultivable	Private Land	13.14.13	76.01.17	
6	Dasagodanahalli	leeregowda/leeregowda			MNL	10*9	1.00	8	3	3	3	3	2	2	2	0	18	3038	Surface	Well	Waste Land	Cultivable	Private Land	13.14.14	76.01.18	
7	Dasagodanahalli	leeregowda/leeregowda			MNL	10*1	0	27	3	3	3	3	0	2	2	0	16	2586	Surface	Well	Waste Land	Cultivable	Private Land	13.14.15	76.01.19	
8	Dasagodanahalli	leeregowda/leeregowda			MNL	17/*	1.00	10	3	3	3	3	2	2	2	0	18	3038	Surface	Well	Waste Land	Cultivable	Private Land	13.14.16	76.01.20	
9	Dasagodanahalli	leeregowda/Revegowda			MNL	27*2	0	20	3	3	3	3	0	0	2	0	14	2436	Surface	Well	Waste Land	Cultivable	Private Land	13.14.17	76.01.21	
10	Dasagodanahalli	Iswarappa/Mallegowda			MNL	10/*15	1	6	3	3	3	3	2	2	2	0	18	3038	Surface	Well	Waste Land	Cultivable	Private Land	13.14.18	76.01.22	
11	Dasagodanahalli	M.M.Siddegowda/Mahethegowda			MNL	5/*3	0.00	25	3	3	3	3	0	2	2	0	16	2586	Surface	Well	Waste Land	Cultivable	Private Land	13.14.19	76.01.23	
12	Dasagodanahalli	A.G.Hindushekar/Gangegowda			MNL	5/*5	0	11	3	3	3	3	0	2	2	0	16	2586	Surface	Well	Waste Land	Cultivable	Private Land	13.14.20	76.01.24	
13	Dasagodanahalli	A.G.Kumaraswamy/Gagegowda			MNL	5/*6	0	11	3	3	3	3	0	2	2	0	16	2586	Surface	Well	Waste Land	Cultivable	Private Land	13.14.21	76.01.25	
14	Dasagodanahalli	A.G.Theerthamallapa/Gangegowda			MNL	5/*7	0.00	11	3	3	3	3	0	0	2	0	14	2436	Surface	Well	Waste Land	Cultivable	Private Land	13.14.22	76.01.26	
15	Dasagodanahalli	A.G.Hallappa/Gangegowda			MNL	5/*8	0.00	11	3	3	3	3	0	0	2	0	14	2436	Surface	Well	Waste Land	Cultivable	Private Land	13.14.23	76.01.27	
16	Dasagodanahalli	A.Dhanakumar/Nabeerajaiah			MNL	7/*	3	0	3	3	3	3	2	2	2	0	18	3038	Surface	Well	Waste Land	Cultivable	Private Land	13.14.24	76.01.28	
17	Dasagodanahalli	A.H.Halagegowda/Huligowda			MNL	7/*4	0	23	3	3	3	3	0	0	2	0	14	2436	Surface	Well	Waste Land	Cultivable	Private Land	13.14.25	76.01.29	
18	Dasagodanahalli	N.K.jayappa/Keppashetty			MNL	5/*3	0.00	6	3	3	3	3	0	0	2	0	14	2436	Surface	Well	Waste Land	Cultivable	Private Land	13.14.26	76.01.30	
19	Dasagodanahalli	N.K.jayappa/Keppashetty			MNL	25/*6	0.00	16	3	3	3	3	0	0	2	0	14	2436	Surface	Well	Waste Land	Cultivable	Private Land	13.14.27	76.01.31	
20	Dasagodanahalli	N.K.jayappa/Keppashetty			MNL	25/*8	2.00	12	3	3	3	3	2	2	2	0	18	3038	Surface	Well	Waste Land	Cultivable	Private Land	13.14.28	76.01.32	
21	Dasagodanahalli	Kamalaraju/Chandregowda			MNL	13/*3	1	20	3	3	3	3	2	2	2	0	18	3038	Surface	Well	Waste Land	Cultivable	Private Land	13.14.29	76.01.33	
22	Dasagodanahalli	Kumaraswamy/Halagegowda			MNL	3/*2	4	0	3	3	3	3	2	2	2	0	18	3038	Surface	Well	Waste Land	Cultivable	Private Land	13.14.30	76.01.34	
23	Dasagodanahalli	KuShalakumar/A.B.Nagaraiah			MNL	7/*	1	0	3	3	3	3	2	2	2	0	18	3038	Surface	Well	Waste Land	Cultivable	Private Land	13.14.31	76.01.35	
24	Dasagodanahalli	KrAbu			MNL	17/*	3.00	0	3	3	3	3	2	2	2	0	18	3038	Surface	Well	Waste Land	Cultivable	Private Land	13.14.32	76.01.36	
25	Dasagodanahalli	Gangamma/A.C.Parvathegowda			MNL	7*	4.00	0	3	3	3	3	2	2	2	0	18	3038	Surface	Well	Waste Land	Cultivable	Private Land	13.14.33	76.01.37	

26	Dasagodanahalli	Gangamma/ Channegowda			MNL	7*	4.00	0	3	3	3	3	2	2	2	0	18	3038	Surface	Well	Waste Land	Culti vabale	Private Land	13.14.34	76.01.38
27	Dasagodanahalli	Gangamma/ Shivannjegowda			MNL	7*	1.00	0	3	3	3	3	2	2	2	0	18	3038	Surface	Well	Waste Land	Culti vabale	Private Land	13.14.35	76.01.39
28	Dasagodanahalli	Gurushanthappa/ Mallegowda			MNL	21*3	0.00	5	3	3	3	3	2	0	2	0	16	2888	Surface	Well	Waste Land	Culti vabale	Private Land	13.14.36	76.01.40
29	Dasagodanahalli	Gurushanthappa/ Mallegowda			MNL	8/*6	20.00	15	3	3	3	3	2	2	2	0	18	3038	Surface	Well	Waste Land	Culti vabale	Private Land	13.14.37	76.01.41
30	Dasagodanahalli	Gomala			MNL	7/*	4.00	11	3	3	3	3	1	2	2	0	17	2812	Surface	Well	Waste Land	Culti vabale	Private Land	13.14.38	76.01.42
31	Dasagodanahalli	Govamma/Rangeowd a			MNL	7/*	0.00	0	3	2	2	3	1	2	2	0	15	2401	Surface	Well	Waste Land	Culti vabale	Private Land	13.14.39	76.01.43
32	Dasagodanahalli	Chandrashekar/ Basavegowda			MNL	8/*1	1.00	10	3	2	2	3	1	2	2	0	15	2401	Surface	Well	Waste Land	Culti vabale	Private Land	13.14.40	76.01.44
33	Dasagodanahalli	Chandrashekar/ Basavegowda			MNL	21/*4	2.00	5	3	2	2	3	1	2	2	0	15	2401	Surface	Well	Waste Land	Culti vabale	Private Land	13.14.41	76.01.45
34	Dasagodanahalli	Chandrashekar/ Basavegowda			MNL	8/*5	0.00	37	3	2	2	3	1	0	2	0	13	2252	Surface	Well	Waste Land	Culti vabale	Private Land	13.14.42	76.01.46
35	Dasagodanahalli	Chandrashekar/ Basavegowda			MNL	9*	3.00	20	3	2	2	3	1	2	2	0	15	2401	Surface	Well	Waste Land	Culti vabale	Private Land	13.14.43	76.01.47
36	Dasagodanahalli	Chandregowda/ Channaveeregowda			MNL	7*	0.00	0	3	2	2	3	1	2	2	0	15	2401	Surface	Well	Waste Land	Culti vabale	Private Land	13.14.44	76.01.48
37	Dasagodanahalli	Chandregowda/ Channabasavegowda			MNL	2*3	0.00	22	3	2	2	3	1	0	2	0	13	2252	Surface	Well	Waste Land	Culti vabale	Private Land	13.14.45	76.01.49
38	Dasagodanahalli	Chandregowda/ Devegowda			MNL	2*5	1.00	15	3	2	2	3	1	2	2	0	15	2401	Surface	Well	Waste Land	Culti vabale	Private Land	13.14.46	76.01.50
39	Dasagodanahalli	Chandregowda/ Devegowda			MNL	2/*7	1.00	5	3	2	2	3	1	2	2	0	15	2401	Surface	Well	Waste Land	Culti vabale	Private Land	13.14.47	76.01.51
40	Dasagodanahalli	Chandregowda/ Devegowda			MNL	7/*	2.00	0	3	2	2	3	1	2	2	0	15	2401	Surface	Well	Waste Land	Culti vabale	Private Land	13.14.48	76.01.52
41	Dasagodanahalli	Chandregowda/ Adaguregowda			MNL	7/*	2.00	0	3	2	2	3	1	2	2	0	15	2401	Surface	Well	Waste Land	Culti vabale	Private Land	13.14.49	76.01.53
42	Dasagodanahalli	Channamma/Ningegow da			MNL	7/*	1.00	0	3	2	2	3	1	2	2	0	15	2401	Surface	Well	Waste Land	Culti vabale	Private Land	13.14.50	76.01.54
43	Dasagodanahalli	Channamma/Ningegow da			MNL	7/*	2.00	0	3	2	2	3	1	2	2	0	15	2401	Surface	Well	Waste Land	Culti vabale	Private Land	13.14.51	76.01.55
44	Dasagodanahalli	Channaveeregowda/ Bommegowda			MNL	10*17	1.00	0	2	2	2	2	1	2	2	0	13	2041	Surface	Well	Waste Land	Culti vabale	Private Land	13.14.52	76.01.56
45	Dasagodanahalli	Channaveeregowda/ Bommegowda			MNL	10*7	0.00	7	3	2	2	3	1	0	2	0	13	2252	Surface	Well	Waste Land	Culti vabale	Private Land	13.14.53	76.01.57
46	Dasagodanahalli	Chikkamma/Siddaiah			MNL	7/*	4.00	33	3	2	2	3	1	2	2	0	15	2401	Surface	Well	Waste Land	Culti vabale	Private Land	13.14.54	76.01.58
47	Dasagodanahalli	Jayanna/Beeregowda			MNL	7/*	2.00	0	3	2	2	3	1	2	2	0	15	2401	Surface	Well	Waste Land	Culti vabale	Private Land	13.14.55	76.01.59
48	Dasagodanahalli	Jayanna/Revegowda			MNL	27/*3	0.00	0	3	2	2	3	1	0	2	0	13	2252	Surface	Well	Waste Land	Culti vabale	Private Land	13.14.56	76.01.60
49	Dasagodanahalli	G.H.Somegowda/ Halagegowda			MNL	3*3	2.00	20	6	2	2	6	1	2	2	0	21	3482	Surface	Well	Waste Land	Culti vabale	Private Land	13.14.57	76.01.61
50	Dasagodanahalli	G.A.Asathanarayanna rav Anantharamaiah			MNL	3*1		0	3	2	2	3	1	2	2	0	15	2401	Surface	Well	Waste Land	Culti vabale	Private Land	13.14.58	76.01.62
51	Dasagodanahalli	G.A.Shivaswamy/Anant haramaiah			MNL	25*7	0.00	8	3	2	2	3	1	2	2	0	15	2401	Surface	Well	Waste Land	Culti vabale	Private Land	13.14.59	76.01.63
52	Dasagodanahalli	G.B.Shivarudregowda/ Basavegowda			MNL	25*4	0.00	9	0	2	2	0	1	2	2	0	9	1320	Surface	Well	Waste Land	Culti vabale	Private Land	13.14.60	76.01.64
53	Dasagodanahalli	G.H.Kumaraswamy /Halagegowda			MNL	25*10	0.00	8	3	2	2	3	1	2	2	0	15	2401	Surface	Well	Waste Land	Culti vabale	Private Land	13.14.61	76.01.65
54	Dasagodanahalli	D.B.Kumar/Byrashetty			MNL	7*	1.00	14	3	2	2	3	1	2	2	0	15	2401	Surface	Well	Waste Land	Culti vabale	Private Land	13.14.62	76.01.66
55	Dasagodanahalli	D.B.Kumar/Byrashetty			MNL	7*	2.00	0	3	2	2	3	1	2	2	0	15	2401	Surface	Well	Waste Land	Culti vabale	Private Land	13.14.63	76.01.67
56	Dasagodanahalli	D.B.Kumar/Byrashetty			MNL	9*		24	3	2	2	3	1	2	2	0	15	2401	Surface	Well	Waste Land	Culti vabale	Private Land	13.14.64	76.01.68

57	Dasagodanahalli	Dasashetty/Sannashetty			MNL	17*	3.00	16	3	2	2	3	1	2	2	0	15	2401	Surface	Well	Waste Land	Culti vable	Private Land	13.14.65	76.01.69
58	Dasagodanahalli	Deenasha/Mallikarjunaaradava			MNL	9*	0.00	7	3	2	3	1	0	2	0	13	2252	Surface	Well	Waste Land	Culti vable	Private Land	13.14.66	76.01.70	
59	Dasagodanahalli	Devarajappa/Bommegowda			MNL	7*	0.00	16	0	2	2	0	1	0	2	0	7	1171	Surface	Well	Waste Land	Culti vable	Private Land	13.14.67	76.01.71
60	Dasagodanahalli	Devaraju/Channveeregowda			MNL	7/*	2.00	0	3	2	2	3	1	2	2	0	15	2401	Surface	Well	Waste Land	Culti vable	Private Land	13.14.68	76.01.72
61	Dasagodanahalli	Devegowda/Doddegowda			MNL	7/*	4.00	0	3	2	2	3	1	2	2	0	15	2401	Surface	Well	Waste Land	Culti vable	Private Land	13.14.69	76.01.73
62	Dasagodanahalli	Dyavaiah/Masiaiahya			MNL	21*2	3.00	7	3	2	2	3	1	2	2	0	15	2401	Surface	Well	Waste Land	Culti vable	Private Land	13.14.70	76.01.74
63	Dasagodanahalli	Devegowda/Maridevegowda			MNL	8*3	1.00	13	3	2	2	3	1	2	2	0	15	2401	Surface	Well	Waste Land	Culti vable	Private Land	13.14.71	76.01.75
64	Dasagodanahalli	Dhanjaiah/Rudregowda			MNL	8*7	0.00	20	0	2	2	0	1	2	2	0	9	1320	Surface	Well	Waste Land	Culti vable	Private Land	13.14.72	76.01.76
65	Dasagodanahalli	Dhanjaiah/Rudregowda			MNL	10*12	2.00	0	3	2	2	3	1	2	2	0	15	2401	Surface	Well	Waste Land	Culti vable	Private Land	13.14.73	76.01.77
66	Dasagodanahalli	Dhanjaiah/Rudregowda			MNL	10*14	2	20	3	2	2	3	1	2	2	0	15	2401	Surface	Well	Waste Land	Culti vable	Private Land	13.14.74	76.01.78
67	Dasagodanahalli	Dhanjayamurthy/Devarajappa			MNL	7/*	1.00	0	3	2	2	3	1	2	2	0	15	2401	Surface	Well	Waste Land	Culti vable	Private Land	13.14.75	76.01.79
68	Dasagodanahalli	Dhanjayamurthy/Devarajappa			MNL	9*	1.00	0	3	2	2	3	1	2	2	0	15	2401	Surface	Well	Waste Land	Culti vable	Private Land	13.14.76	76.01.80
69	Dasagodanahalli	Dharmaiah/Huliyiah			MNL	6*2	2.00	31	3	2	2	3	1	2	2	0	15	2401	Surface	Well	Waste Land	Culti vable	Private Land	13.14.77	76.01.81
70	Dasagodanahalli	Nandeasha/Channaveeregowda			MNL	7*	0.00	15	0	2	2	0	1	0	2	0	7	1171	Surface	Well	Waste Land	Culti vable	Private Land	13.14.78	76.01.82
71	Dasagodanahalli	Naveenkumar C.M/Mallesha			MNL	26*2	1.00	18	3	2	2	3	1	2	2	0	15	2401	Surface	Well	Waste Land	Culti vable	Private Land	13.14.79	76.01.83
72	Dasagodanahalli	Nagamma/Channegowda			MNL	7*	2.00	20	3	2	2	3	1	2	2	0	15	2401	Surface	Well	Waste Land	Culti vable	Private Land	13.14.80	76.01.84
73	Dasagodanahalli	Nagaraju/Girigowda			MNL	10*16	4.00	0	3	2	2	3	1	2	2	0	15	2401	Surface	Well	Waste Land	Culti vable	Private Land	13.14.81	76.01.85
74	Dasagodanahalli	Nagaraju/Girigowda			MNL	7*	0.00	20	0	2	2	0	1	0	2	0	7	1171	Surface	Well	Waste Land	Culti vable	Private Land	13.14.82	76.01.86
75	Dasagodanahalli	Nagaraju/Mallegowda			MNL	7*	1.00	14	3	2	2	3	1	2	2	0	15	2401	Surface	Well	Waste Land	Culti vable	Private Land	13.14.83	76.01.87
76	Dasagodanahalli	Nagarajegowda/Adaguregowda			MNL	7*	1.00	13	3	2	2	3	1	2	2	0	15	2401	Surface	Well	Waste Land	Culti vable	Private Land	13.14.84	76.01.88
77	Dasagodanahalli	Ningegowda/Byregowda			MNL	7*	5.00	0	3	2	2	3	1	2	2	0	15	2401	Surface	Well	Waste Land	Culti vable	Private Land	13.14.85	76.01.89
78	Dasagodanahalli	Nethrakumar/Parvathegowda			MNL	9*	2.00	0	3	2	2	3	1	2	2	0	15	2401	Surface	Well	Waste Land	Culti vable	Private Land	13.14.86	76.01.90
79	Dasagodanahalli	Pakaja/A.B.Nagarajiah			MNL	10*6	1.00	6	3	2	2	3	1	2	2	0	15	2401	Surface	Well	Waste Land	Culti vable	Private Land	13.14.87	76.01.91
80	Dasagodanahalli	Panchakshraiah/Mahantheshgowda			MNL	7*	2.00	0	3	2	2	3	1	2	2	0	15	2401	Surface	Well	Waste Land	Culti vable	Private Land	13.14.88	76.01.92
81	Dasagodanahalli	Parmeshappa/Yogappagowda			MNL	5*3	1.00	0	3	2	2	3	1	2	2	0	15	2401	Surface	Well	Waste Land	Culti vable	Private Land	13.14.89	76.01.93
82	Dasagodanahalli	Parmeshappa/Bommegowda			MNL	2*4	1.00	14	3	2	2	3	1	2	2	0	15	2401	Surface	Well	Waste Land	Culti vable	Private Land	13.14.90	76.01.94
83	Dasagodanahalli	Prasanna G.vi./Veerabhadregowda			MNL	9*	1.00	13	3	2	2	3	1	2	2	0	15	2401	Surface	Well	Waste Land	Culti vable	Private Land	13.14.91	76.01.95
84	Dasagodanahalli	Prasanna G.vi./Veerabhadregowda			MNL	10*8	5.00	30	3	2	2	3	1	2	2	0	15	2401	Surface	Well	Waste Land	Culti vable	Private Land	13.14.92	76.01.96
85	Dasagodanahalli	Prasanna G.vi./Veerabhadregowda			MNL	8*2	0.00	33	3	2	2	3	1	0	2	0	13	2252	Surface	Well	Waste Land	Culti vable	Private Land	13.14.93	76.01.97
86	Dasagodanahalli	Preethikumar/Antharajiah			MNL	21/1	2.00	0	3	2	2	3	1	2	2	0	15	2401	Surface	Well	Waste Land	Culti vable	Private Land	13.14.94	76.01.98
87	Dasagodanahalli	Preemakumari/Prakasha			MNL	8*8	0.00	24	0	2	2	0	1	0	2	0	7	1171	Surface	Well	Waste Land	Culti vable	Private Land	13.14.95	76.01.99
88	Dasagodanahalli	Basamma/Beemashetty			MNL	7*	2.00	2	3	2	2	3	1	2	2	0	15	2401	Surface	Well	Waste Land	Culti vable	Private Land	13.14.96	76.01.100
89	Dasagodanahalli	Basamma/Beemashetty			MNL	17*	3.00	7	3	2	2	3	1	2	2	0	15	2401	Surface	Well	Waste Land	Culti vable	Private Land	13.14.97	76.01.101

90	Dasagodanahalli	Basamma/Beemashetty			MNL	1*	1.00	30	3	2	2	3	1	2	2	0	15	2401	Surface	Well	Waste Land	Culti vable	Private Land	13.14.98	76.01.102
91	Dasagodanahalli	Basavarajashetty/ Rudrasheety			MNL	24*3	2.00	31	3	2	2	3	1	2	2	0	15	2401	Surface	Well	Waste Land	Culti vable	Private Land	13.14.99	76.01.103
92	Dasagodanahalli	Basavarju/Ireegowda			MNL	25*2	1.00	6	3	2	2	3	1	2	2	0	15	2401	Surface	Well	Waste Land	Culti vable	Private Land	13.14.100	76.01.104
93	Dasagodanahalli	Basavarju/Ireegowda			MNL	7*	0.00	15	3	2	2	3	1	0	2	0	13	2252	Surface	Well	Waste Land	Culti vable	Private Land	13.14.101	76.01.105
94	Dasagodanahalli	Basavarju/Ireegowda			MNL	17*	1.00	14	3	3	3	3	1	2	2	0	17	2812	Surface	Well	Waste Land	Culti vable	Private Land	13.14.102	76.01.106
95	Dasagodanahalli	Basavaraju/ Channaveeregowda			MNL	10*4	1.00	13	3	3	3	3	1	2	2	0	17	2812	Surface	Well	Waste Land	Culti vable	Private Land	13.14.103	76.01.107
96	Dasagodanahalli	Basavaraju/Rudrasheety			MNL	10*11	4.00	25	3	3	3	3	1	2	2	0	17	2812	Surface	Well	Waste Land	Culti vable	Private Land	13.14.104	76.01.108
97	Dasagodanahalli	Basavaraju/Rudrasheety			MNL	9*	1.00	20	3	3	3	3	1	2	2	0	17	2812	Surface	Well	Waste Land	Culti vable	Private Land	13.14.105	76.01.109
98	Dasagodanahalli	Basavaraju/Rudrasheety			MNL	24*1	3.00	0	3	3	3	3	1	2	2	0	17	2812	Surface	Well	Waste Land	Culti vable	Private Land	13.14.106	76.01.110
99	Dasagodanahalli	Basavaraju/Rudrasheety			MNL	25*9	2.00	8	3	3	3	3	1	2	2	0	17	2812	Surface	Well	Waste Land	Culti vable	Private Land	13.14.107	76.01.111
100	Dasagodanahalli	Beeregowda/Asagurego wda			MNL	25*5	1.00	25	3	3	3	3	1	2	2	0	17	2812	Surface	Well	Waste Land	Culti vable	Private Land	13.14.108	76.01.112
101	Dasagodanahalli	Byrasheety/Rudrasheety			MNL	25*1	1.00	20	3	4	4	3	1	2	2	0	19	3222	Surface	Well	Waste Land	Culti vable	Private Land	13.14.109	76.01.113
102	Dasagodanahalli	Bommegowda/ Basavegowda			MNL	37*	0.00	20	0	4	4	0	1	0	2	0	11	1992	Surface	Well	Waste Land	Culti vable	Private Land	13.14.110	76.01.114
103	Dasagodanahalli	Bramaiiah/Kombhaiah			MNL	7*	0.00	20	0	4	4	0	1	0	2	0	11	1992	Surface	Well	Waste Land	Culti vable	Private Land	13.14.111	76.01.115
104	Dasagodanahalli	Basamma/Beemashetty			MNL	9*	1.00	13	3	3	3	3	1	2	2	0	17	2812	Surface	Well	Waste Land	Culti vable	Private Land	13.14.112	76.01.116
105	Dasagodanahalli	Basavarju/Ireegowda			MNL	7*	0.00	17	0	3	3	0	1	2	2	0	11	1731	Surface	Well	Waste Land	Culti vable	Private Land	13.14.113	76.01.117
106	Dasagodanahalli	Basavarju/Ireegowda			MNL	7*	0.00	11	0	3	3	0	1	2	2	0	11	1731	Surface	Well	Waste Land	Culti vable	Private Land	13.14.114	76.01.118
107	Dasagodanahalli	Basavarju/Ireegowda			MNL	7*	0.00	13	0	3	3	0	1	0	2	0	9	1582	Surface	Well	Waste Land	Culti vable	Private Land	13.14.115	76.01.119
108	Dasagodanahalli	Basavaraju/Rudrasheety			MNL	7*	1.00	0	3	4	4	3	1	2	2	0	19	3222	Surface	Well	Waste Land	Culti vable	Private Land	13.14.116	76.01.120
109	Dasagodanahalli	Basavaraju/Rudrasheety			MNL	7*	2.00	29	3	4	4	3	1	2	2	0	19	3222	Surface	Well	Waste Land	Culti vable	Private Land	13.14.117	76.01.121
110	Dasagodanahalli	Beeregowda/Asagurego wda			MNL	7*	0.00	25	0	4	4	0	1	0	2	0	11	1992	Surface	Well	Waste Land	Culti vable	Private Land	13.14.118	76.01.122
111	Dasagodanahalli	Manjaiiah/Chikkaiah			MNL	7*	1.00	35	3	4	4	3	1	2	2	0	19	3222	Surface	Well	Waste Land	Culti vable	Private Land	13.14.119	76.01.123
112	Dasagodanahalli	Madivallappa/Byrasheety			MNL	7*	3.00	0	3	4	4	3	1	2	2	0	19	3222	Surface	Well	Waste Land	Culti vable	Private Land	13.14.120	76.01.124
113	Dasagodanahalli	Mathiyasa/Anthonni			MNL	20*	3.00	23	3	4	4	3	1	2	2	0	19	3222	Surface	Well	Waste Land	Culti vable	Private Land	13.14.121	76.01.125
114	Dasagodanahalli	Manohara			MNL	7*	1.00	7	3	4	4	3	1	2	2	0	19	3222	Surface	Well	Waste Land	Culti vable	Private Land	13.14.122	76.01.126
115	Dasagodanahalli	Mallaiah/Thimmaiah			MNL	7*	1.00	0	3	4	4	3	1	2	2	0	19	3222	Surface	Well	Waste Land	Culti vable	Private Land	13.14.123	76.01.127
116	Dasagodanahalli	Malleshaiiah/Thimmaiah			MNL	7*	4.00	0	3	4	4	3	1	2	2	0	19	3222	Surface	Well	Waste Land	Culti vable	Private Land	13.14.124	76.01.128
117	Dasagodanahalli	Malleshaiaha/Nanjaiiah			MNL	24*4	1.00	24	3	4	4	3	1	2	2	0	19	3222	Surface	Well	Waste Land	Culti vable	Private Land	13.14.125	76.01.129
118	Dasagodanahalli	Marteena/Anthonni			MNL	20*2	0.00	0	3	4	4	3	1	0	2	0	17	3073	Surface	Well	Waste Land	Culti vable	Private Land	13.14.126	76.01.130
119	Dasagodanahalli	Marteena/Anthonni			MNL	7*	1.00	0	3	4	4	3	1	2	2	0	19	3222	Surface	Well	Waste Land	Culti vable	Private Land	13.14.127	76.01.131
120	Dasagodanahalli	Muddamma/Beeregowda			MNL	2*9	1.00	27	3	4	4	3	1	2	2	0	19	3222	Surface	Well	Waste Land	Culti vable	Private Land	13.14.128	76.01.132
121	Dasagodanahalli	Yashodamma/ Sugandarajaiiah			MNL	7*	4.00	0	3	4	4	3	1	2	2	0	19	3222	Surface	Well	Waste Land	Culti vable	Private Land	13.14.129	76.01.133
122	Dasagodanahalli	Yogendragowda/Ningegowda			MNL	7*	4.00	0	3	4	4	3	1	2	2	0	19	3222	Surface	Well	Waste Land	Culti vable	Private Land	13.14.130	76.01.134

123	Dasagodanahalli	Rangaiah/Rangaiah			MNL	7*	3.00	0	3	4	4	3	1	2	2	0	19	3222	Surface	Well	Waste Land	Culti vable	Private Land	13.14.131	76.01.135
124	Dasagodanahalli	Ramesha/Huligowda			MNL	26*1	2.00	34	3	4	4	3	1	2	2	0	19	3222	Surface	Well	Waste Land	Culti vable	Private Land	13.14.132	76.01.136
125	Dasagodanahalli	Ramesha/G.Rajeevalochana			MNL	4*	1.00	25	3	4	4	3	1	2	2	0	19	3222	Surface	Well	Waste Land	Culti vable	Private Land	13.14.133	76.01.137
126	Dasagodanahalli	Ramesha/G.Rajeevalochana			MNL	16*1	3.00	38	3	4	4	3	1	2	2	0	19	3222	Surface	Well	Waste Land	Culti vable	Private Land	13.14.134	76.01.138
127	Dasagodanahalli	Ravi/Antharajiah			MNL	17*1	8.00	29	3	4	4	3	1	2	2	0	19	3222	Surface	Well	Waste Land	Culti vable	Private Land	13.14.135	76.01.139
128	Dasagodanahalli	Rajashekar/Siddaramaiah			MNL	10*10	3.00	5	3	4	4	3	1	2	2	0	19	3222	Surface	Well	Waste Land	Culti vable	Private Land	13.14.136	76.01.140
129	Dasagodanahalli	Rajashekara/Ireegowda			MNL	10*2	1.00	15	3	4	4	3	1	2	2	0	19	3222	Surface	Well	Waste Land	Culti vable	Private Land	13.14.137	76.01.141
130	Dasagodanahalli	Rajashekara/Ireegowda			MNL	10*13	1.00	25	3	4	4	3	1	2	3	0	20	3284	Surface	Well	Waste Land	Culti vable	Private Land	13.14.138	76.01.142
131	Dasagodanahalli	Rajashekara/Mallegowda			MNL	7*	0.00	0	0	4	4	0	1	0	3	0	12	2054	Surface	Well	Waste Land	Culti vable	Private Land	13.14.139	76.01.143
132	Dasagodanahalli	Radha/Nagaiah			MNL	7*	1.00	0	3	4	4	3	1	2	3	0	20	3284	Surface	Well	Waste Land	Culti vable	Private Land	13.14.140	76.01.144
133	Dasagodanahalli	Rudrasetty/Rangashetty			MNL	7*	4.00	20	3	4	4	3	1	2	3	0	20	3284	Surface	Well	Waste Land	Culti vable	Private Land	13.14.141	76.01.145
134	Dasagodanahalli	Rudrasetty/Mallegowda			MNL	7*	2.00	11	3	4	4	3	1	2	3	0	20	3284	Surface	Well	Waste Land	Culti vable	Private Land	13.14.142	76.01.146
135	Dasagodanahalli	Rudrasetty/Mallegowda			MNL	13*	1.00	0	3	7	7	3	1	2	3	0	26	4516	Surface	Well	Waste Land	Culti vable	Private Land	13.14.143	76.01.147
136	Dasagodanahalli	Renukamma/Shekarappa			MNL	7*	5.00	1	3	7	7	3	1	2	3	0	26	4516	Surface	Well	Waste Land	Culti vable	Private Land	13.14.144	76.01.148
137	Dasagodanahalli	Revaiah/Rudraiah			MNL	14/2	4.00	24	3	7	7	3	1	2	3	0	26	4516	Surface	Well	Waste Land	Culti vable	Private Land	13.14.145	76.01.149
138	Dasagodanahalli	Revaiah/Rudraiah			MNL	14/*1	1.00	0	3	7	7	3	1	2	3	0	26	4516	Surface	Well	Waste Land	Culti vable	Private Land	13.14.146	76.01.150
139	Dasagodanahalli	Lakshmana/Range Gowda			MNL	7*	5.00	0	3	7	7	3	1	2	3	0	26	4516	Surface	Well	Waste Land	Culti vable	Private Land	13.14.147	76.01.151
140	Dasagodanahalli	Lalithamma/Ireegowda			MNL	7*	2.00	13	3	7	7	3	1	2	3	0	26	4516	Surface	Well	Waste Land	Culti vable	Private Land	13.14.148	76.01.152
141	Dasagodanahalli	Lalithamma/Siddegowda			MNL	6*1	4.00	14	3	7	7	3	1	2	3	0	26	4516	Surface	Well	Waste Land	Culti vable	Private Land	13.14.149	76.01.153
142	Dasagodanahalli	Vijayakumar/Anatharai ah			MNL	7*	1.00	20	3	7	7	3	1	2	3	0	26	4516	Surface	Well	Waste Land	Culti vable	Private Land	13.14.150	76.01.154
143	Dasagodanahalli	Virupaksha /G.P.Parvathegowda			MNL	13*2	1.00	22	3	7	7	3	1	2	3	0	26	4516	Surface	Well	Waste Land	Culti vable	Private Land	13.14.151	76.01.155
144	Dasagodanahalli	Veerappagowda/Dyavegowda			MNL	2*2	2.00	5	3	7	7	3	1	2	3	0	26	4516	Surface	Well	Waste Land	Culti vable	Private Land	13.14.152	76.01.156
145	Dasagodanahalli	Veerappagowda/Dyavegowda			MNL	2*8	0.00	15	3	7	7	3	1	0	3	0	24	4366	Surface	Well	Waste Land	Culti vable	Private Land	13.14.153	76.01.157
146	Dasagodanahalli	Veerappagowda/Dyavegowda			MNL	2*6	1.00	0	3	7	7	3	1	2	3	0	26	4516	Surface	Well	Waste Land	Culti vable	Private Land	13.14.154	76.01.158
147	Dasagodanahalli	Veeragowda/Marigowda			MNL	7*p23	0.00	0	0	7	7	0	1	0	3	0	18	3286	Surface	Well	Waste Land	Culti vable	Private Land	13.14.155	76.01.159
148	Dasagodanahalli	Shankaiah/Rudraiah			MNL	14*2	4.00	31	3	7	7	3	1	2	3	0	26	4516	Surface	Well	Waste Land	Culti vable	Private Land	13.14.156	76.01.160
149	Dasagodanahalli	Shankaiah/Rudraiah			MNL	15*	4.00	32	3	7	7	3	1	2	3	0	26	4516	Surface	Well	Waste Land	Culti vable	Private Land	13.14.157	76.01.161
150	Dasagodanahalli	Shanthaiah/Ningaiah			MNL	7*	1.00	0	3	7	7	3	1	2	3	0	26	4516	Surface	Well	Waste Land	Culti vable	Private Land	13.14.158	76.01.162
151	Dasagodanahalli	Sharadhamma/Nanjegowda			MNL	7*	4.00	0	3	7	7	3	1	2	4	0	27	4578	Surface	Well	Waste Land	Culti vable	Private Land	13.14.159	76.01.163
152	Dasagodanahalli	Sharadhamma/Shanthe Gowda			MNL	7*	4.00	20	3	7	7	3	1	2	4	0	27	4578	Surface	Well	Waste Land	Culti vable	Private Land	13.14.160	76.01.164
153	Dasagodanahalli	Sharadhamma/Shanthe Gowda			MNL	7*	0.00	0	3	7	7	3	1	0	4	0	25	4428	Surface	Well	Waste Land	Culti vable	Private Land	13.14.161	76.01.165
154	Dasagodanahalli	Shivakumar D/Devarajappa			MNL	7*	4.00	0	3	7	7	3	1	2	4	0	27	4578	Surface	Well	Waste Land	Culti vable	Private Land	13.14.162	76.01.166
155	Dasagodanahalli	Shivakumar /Channaveeragowda			MNL	10*3	2.00	5	3	7	7	3	1	2	4	0	27	4578	Surface	Well	Waste Land	Culti vable	Private Land	13.14.163	76.01.167

156	Dasagodanahalli	Shivaiah/Basavaiah			MNL	9*	0.00	20	0	8	8	0	1	0	8	0	25	4006	Surface	Well	Waste Land	Culti vable	Private Land	13.14.164	76.01.168
157	Dasagodanahalli	Shivalingegowda/Bomme Gowda			MNL	7*	2.00	0	3	8	8	3	1	2	4	0	29	4988	Surface	Well	Waste Land	Culti vable	Private Land	13.14.165	76.01.169
158	Dasagodanahalli	Shivalingegowda/Bomme Gowda			MNL	17*	2.00	0	3	8	8	3	1	2	6	0	31	5112	Surface	Well	Waste Land	Culti vable	Private Land	13.14.166	76.01.170
159	Dasagodanahalli	Shivalingegowda/Bomme Gowda			MNL	9*	1.00	7	3	8	8	3	2	2	4	0	30	5214	Surface	Well	Waste Land	Culti vable	Private Land	13.14.167	76.01.171
160	Dasagodanahalli	Shivalingegowda/Nange Gowda			MNL	10*5	3.00	0	3	8	8	3	0	2	4	0	28	4762	Surface	Well	Waste Land	Culti vable	Private Land	13.14.168	76.01.172
161	Dasagodanahalli	Shubhakar/Doddegowda			MNL	27*1	1.00	4	3	8	8	3	0	2	4	0	28	4762	Surface	Well	Waste Land	Culti vable	Private Land	13.14.169	76.01.173
162	Dasagodanahalli	Sheshamma/Veerabhadregowda			MNL	7*	2.00	0	3	8	8	3	0	3	4	0	29	4837	Surface	Well	Waste Land	Culti vable	Private Land	13.14.170	76.01.174
163	Dasagodanahalli	Kasabha			MNL	7*	2.00	0	3	8	8	3	0	3	5	0	30	4899	Surface	Well	Waste Land	Culti vable	Private Land	13.14.171	76.01.175
164	Dasagodanahalli	Sannerangegowda/Adagure Gowda			MNL	8*4	4.00	31	3	8	8	3	0	2	5	0	29	4824	Surface	Well	Waste Land	Culti vable	Private Land	13.14.172	76.01.176
165	Dasagodanahalli	Sathisha/Siddaramaih			MNL	8*9	2.00	10	3	8	8	3	0	2	5	0	29	4824	Surface	Well	Waste Land	Culti vable	Private Land	13.14.173	76.01.177
166	Dasagodanahalli	Govt gomalla			MNL	7*	0.00	0	3	8	8	3	0	0	5	0	27	4675	Surface	Well	Waste Land	Culti vable	Private Land	13.14.174	76.01.178
167	Dasagodanahalli	govt water stock place			MNL	16*2	2.00	28	3	4	4	3	0	2	5	0	21	3182	Surface	Well	Waste Land	Culti vable	Private Land	13.14.175	76.01.179
168	Dasagodanahalli	Public smashana			MNL	22*	1.00	18	3	8	8	3	0	2	5	0	29	4824	Surface	Well	Waste Land	Culti vable	Private Land	13.14.176	76.01.180
169	Dasagodanahalli	Siddaramegowda/Rudregowda			MNL	23*	0.00	4	0	8	8	0	0	0	5	0	21	3594	Surface	Well	Waste Land	Culti vable	Private Land	13.14.177	76.01.181
170	Dasagodanahalli	Sudhakumar/AAVijayakumarf			MNL	7*	36.00	10	3	50	50	3	1	2	5	0	114	22294	Surface	Well	Waste Land	Culti vable	Private Land	13.14.178	76.01.182
171	Dasagodanahalli	Shubegowda/Byregowda			MNL	7*	0.00	0	3	0	0	3	1	0	0	0	7	1307	Surface	Well	Waste Land	Culti vable	Private Land	13.14.179	76.01.183
172	Dasagodanahalli	Shiman/Eshudhasa			MNL	7*	4.00	25	10	48	48	10	1	2	10	0	129	24304	Surface	Well	Waste Land	Culti vable	Private Land	13.14.180	76.01.184
173	Dasagodanahalli	Hanumanthegowda/Thimmegowda			MNL	7*	3.00	0	10	10	10	10	4	2	10	0	56	9380	Surface	Well	Waste Land	Culti vable	Private Land	13.14.181	76.01.185
174	Dasagodanahalli	Harallappa/Eshudhasa			MNL	7*	4.00	14	10	10	10	10	4	2	9	0	55	9318	Surface	Well	Waste Land	Culti vable	Private Land	13.14.182	76.01.186
175	Dasagodanahalli	Harallappa/Eshudhasa			MNL	18*1	1.00	12	9	10	10	9	4	2	10	0	54	9020	Surface	Well	Waste Land	Culti vable	Private Land	13.14.183	76.01.187
176	Dasagodanahalli	Harallappa/Eshudhasa			MNL	7*	1.00	0	8	10	10	8	4	2	10	0	52	8660	Surface	Well	Waste Land	Culti vable	Private Land	13.14.184	76.01.188
177	Dasagodanahalli	Halagegowda/Huligowda			MNL	24*2	4.00	0	10	8	8	10	4	2	10	0	52	8559	Surface	Well	Waste Land	Culti vable	Private Land	13.14.185	76.01.189
178	Dasagodanahalli	Siddaramegowda/Rudregowda			MNL	19*	2.00	30	10	10	10	10	4	2	10	0	56	9380	Surface	Well	Waste Land	Culti vable	Private Land	13.14.186	76.01.190
179	Dasagodanahalli	Sudhakumar/AAVijayakumarf			MNL	18*	1.00	0	10	10	10	10	2	2	8	0	52	8805	Surface	Well	Waste Land	Culti vable	Private Land	13.14.187	76.01.191
180	Dasagodanahalli	Shubegowda/Byregowda			MNL	5*1	1.00	23	10	10	10	10	4	2	8	0	54	9257	Surface	Well	Waste Land	Culti vable	Private Land	13.14.188	76.01.192
							0	354	554	800	800	554	200	300	500	0	3708	626592							

[Chapter - IV] 4.5 Details of Vegetative Cover Activities

Plantation Type :Horticultur Activities Belur Taluk Kodihalli Village

SL. No	Village Name	Farmer Name:	Farmer Code	Aadhar Card No.	Rate Type (Manually/Machinery)	Survey No:	Total Area (Ha.)	Proposed Area (Ha.)	Activity/Model/Plant/Crop Name :								No. of plants Total	Total Plants cost	Method of Irrigation (Drip/Ring/Surface)	Source of Irrigation (Canal/Rainfed/Well)	Area as per Type Of Land (Ha.)		Ownership of Land (Community Land/Private Land/Other Land)	Latitude (Deg-Min-Sec)	Longitude (Deg-Min-Sec)
									Per variety/ Rate per Unit (10 TO 17)												Waste Land	Cultivable			
									Gova 144.231	Drumstick(Nugge) 61.9225	Seethapala 74.7425	Lime (Nimbe) 99.226	Mango 225.9763	sapot 215.9764	Cocanut 226.3419	butter fruit 184.23									
1	2	3	4	5	6	7	8	9	10	11	12	13	14	15	16	17	18	19	20	21	22	23	24	25	26
1	Kodihalli	A. A. Nagendrakumar S/O Anantarajayya			MNL	21/*2A	0.64	0.64	12	16	16	12	5	4	7	0	72	8686	Surface	Well	Waste Land	Cultivable	Private Land/	13.17.87	76.04.93
2	Kodihalli	A. A. Padmaraju S/O Anantarajayya			MNL	21/*1	0.38	0.38	12	16	16	12	5	4	7	0	72	8686	Surface	Well	Waste Land	Cultivable	Private Land/	13.17.88	76.04.94
3	Kodihalli	Arasamma Kom Rangayya			MNL	23/*3	1.02	1.02	12	16	16	12	5	4	7	0	72	8686	Surface	Well	Waste Land	Cultivable	Private Land/	13.17.89	76.04.95
4	Kodihalli	Borangowda S/O Thimmagowda		#####	MNL	14/*3	1.02	1.02	12	16	16	12	5	4	7	0	72	8686	Surface	Well	Waste Land	Cultivable	Private Land/	13.17.91	76.04.97
5	Kodihalli	Chandrappa. S/O Rachaiah		#####	MNL	14/*4	0.45	0.45	12	16	16	12	5	4	7	0	72	8686	Surface	Well	Waste Land	Cultivable	Private Land/	13.17.92	76.04.98
6	Kodihalli	Channabasavegowda S/O Nanjaygowda			MNL	19/*6	0.13	0.13	12	16	16	12	5	4	7	0	72	8686	Surface	Well	Waste Land	Cultivable	Private Land/	13.17.93	76.04.99
7	Kodihalli	Channabasavegowda S/O Chanabasavegowda			MNL	14/*12	0.13	0.13	12	16	16	12	5	4	7	0	72	8686	Surface	Well	Waste Land	Cultivable	Private Land/	13.17.94	76.04.100
8	Kodihalli	Chikkamma W/O Veerabhadraiah			MNL	18/*2	0.14	0.14	12	16	16	12	5	4	7	0	72	8686	Surface	Well	Waste Land	Cultivable	Private Land/	13.17.95	76.04.101
9	Kodihalli	Channabasavegowda S/O Nanjaygowda			MNL	23/*4	0.32	0.32	12	16	16	12	5	4	7	0	72	8686	Surface	Well	Waste Land	Cultivable	Private Land/	13.17.96	76.04.102
10	Kodihalli	Channabasavegowda S/O Chanabasavegowda			MNL	23/*4	0.08	0.08	12	16	16	12	5	4	7	0	72	8686	Surface	Well	Waste Land	Cultivable	Private Land/	13.17.97	76.04.103
11	Kodihalli	Chikkamma W/O Veerabhadraiah			MNL	14/*9	0.6	0.6	12	16	16	12	5	4	7	0	72	8686	Surface	Well	Waste Land	Cultivable	Private Land/	13.17.98	76.04.104
12	Kodihalli	Chikkaveeregowda S/O Chanabasavegowda		#####	MNL	23/*1A	0.29	0.29	12	16	16	12	5	4	7	0	72	8686	Surface	Well	Waste Land	Cultivable	Private Land/	13.17.99	76.04.105
13	Kodihalli	Earegowda S/O Verabhadregowda			MNL	19/*2	1.09	1.09	12	16	16	12	5	4	7	0	72	8686	Surface	Well	Waste Land	Cultivable	Private Land/	13.17.100	76.04.106
14	Kodihalli	Eregowda S/O Thimmagowda		#####	MNL	14/*1	0.26	0.26	12	16	16	12	5	4	7	0	72	8686	Surface	Well	Waste Land	Cultivable	Private Land/	13.17.101	76.04.107
15	Kodihalli	Gangadhar S/O Malegowda			MNL	17/*8	0.02	0.02	12	16	16	12	5	4	7	0	72	8686	Surface	Well	Waste Land	Cultivable	Private Land/	13.17.102	76.04.108
16	Kodihalli	Gangadhar S/O Malegowda			MNL	17/*9	0.15	0.15	12	16	16	12	5	4	7	0	72	8686	Surface	Well	Waste Land	Cultivable	Private Land/	13.17.103	76.04.109
17	Kodihalli	Gangamma S/O Thirumullagowda			MNL	23/*6	0.12	0.12	12	16	16	12	5	4	7	0	72	8686	Surface	Well	Waste Land	Cultivable	Private Land/	13.17.104	76.04.110
18	Kodihalli	Gangamma S/O Thirumullagowda			MNL	23/*4	0.03	0.03	12	16	16	12	5	4	7	0	72	8686	Surface	Well	Waste Land	Cultivable	Private Land/	13.17.105	76.04.111

20	Kodihalli	Gowramma W/O. Mallehappa	#####	MNL	19*/1	2.27	2.27	12	16	16	12	5	4	7	0	72	8686	Surface	Well	Waste Land	Culti vable	Private Land/	13.17.106	76.04.112
21	Kodihalli	Harish S/O Somashekara		MNL	23*/4	0.01	0.01	12	16	16	12	5	4	7	0	72	8686	Surface	Well	Waste Land	Culti vable	Private Land/	13.17.107	76.04.113
22	Kodihalli	K B Paramesh S/O Leah Basavaraju. -		MNL	17*/1	0.02	0.02	12	16	16	12	5	4	7	0	72	8686	Surface	Well	Waste Land	Culti vable	Private Land/	13.17.108	76.04.114
23	Kodihalli			MNL	17*/10	0.15	0.15	12	16	16	12	5	4	7	0	72	8686	Surface	Well	Waste Land	Culti vable	Private Land/	13.17.109	76.04.115
24	Kodihalli	Kalashetti S/O kenchashetti	#####	MNL	14*/2	0.5	0.5	12	16	16	12	5	4	7	0	72	8686	Surface	Well	Waste Land	Culti vable	Private Land/	13.17.110	76.04.116
25	Kodihalli	Kullegowda S/O ningegowda		MNL	22*/2	0.1	0.1	12	16	16	12	5	4	7	0	72	8686	Surface	Well	Waste Land	Culti vable	Private Land/	13.17.111	76.04.117
26	Kodihalli	Kumaraswamy S/O Rangegowda		MNL	21*/2B	0.4	0.4	12	16	16	12	5	4	7	0	72	8686	Surface	Well	Waste Land	Culti vable	Private Land/	13.17.112	76.04.118
27	Kodihalli	KV Chandragowda S/O KT Veeregowda	#####	MNL	23*/3	0.21	0.21	12	16	16	12	5	4	7	0	72	8686	Surface	Well	Waste Land	Culti vable	Private Land/	13.17.113	76.04.119
28	Kodihalli	KV Chandregowda S/O Veeregowda		MNL	23*/6	0.15	0.15	12	16	16	12	5	4	7	0	72	8686	Surface	Well	Waste Land	Culti vable	Private Land/	13.17.114	76.04.120
29	Kodihalli	KV Mallehappa S/O Veeragowda	#####	MNL	23*/2	0.61	0.61	11	16	16	11	5	4	7	0	70	8443	Surface	Well	Waste Land	Culti vable	Private Land/	13.17.115	76.04.121
30	Kodihalli	KV Nanjeshappa S/O Veeragowda		MNL	22*/1	0.8	0.8	11	16	16	11	5	4	7	0	70	8443	Surface	Well	Waste Land	Culti vable	Private Land/	13.17.116	76.04.122
31	Kodihalli	KV Sridharamoorthy S/O KV Veeregowda		MNL	23*/3	0.05	0.05	11	16	16	11	5	4	7	0	70	8443	Surface	Well	Waste Land	Culti vable	Private Land/	13.17.117	76.04.123
32	Kodihalli	Mala W/O Late Padmarajayya		MNL	23*/1A	0.29	0.29	11	16	16	11	5	4	7	0	70	8443	Surface	Well	Waste Land	Culti vable	Private Land/	13.17.118	76.04.124
33	Kodihalli	Mallamma W/O. Karvaiah. -		MNL	14*/9	0.61	0.61	11	16	16	11	5	4	7	0	70	8443	Surface	Well	Waste Land	Culti vable	Private Land/	13.17.119	76.04.125
34	Kodihalli	Mallaya S/O		MNL	14*/4	0.05	0.05	11	16	16	11	5	4	7	0	70	8443	Surface	Well	Waste Land	Culti vable	Private Land/	13.17.120	76.04.126
35	Kodihalli			MNL	19*/3	0.5	0.5	11	16	16	11	5	4	7	0	70	8443	Surface	Well	Waste Land	Culti vable	Private Land/	13.17.121	76.04.127
36	Kodihalli			MNL	19*/5	0.24	0.24	11	16	16	11	5	4	7	0	70	8443	Surface	Well	Waste Land	Culti vable	Private Land/	13.17.122	76.04.128
37	Kodihalli	Manjamma W/O. Kenchegowda		MNL	22*/1	0.37	0.37	11	16	16	11	6	4	7	0	71	8669	Surface	Well	Waste Land	Culti vable	Private Land/	13.17.123	76.04.129
38	Kodihalli			#####	MNL	22*/2	0.21	0.21	11	16	16	11	6	4	7	0	71	8669	Surface	Well	Waste Land	Culti vable	Private Land/	13.17.124
39	Kodihalli	Manjashetti S/O Dawashetty	#####	MNL	15*/2	0.76	0.76	11	16	16	11	6	4	7	0	71	8669	Surface	Well	Waste Land	Culti vable	Private Land/	13.17.125	76.04.131
40	Kodihalli	Nagesh S/O Borangowda	#####	MNL	14*/8	0.13	0.13	11	16	16	11	6	4	7	0	71	8669	Surface	Well	Waste Land	Culti vable	Private Land/	13.17.126	76.04.132
41	Kodihalli	Nangegowda S/O hulegowda		MNL	22*/2	0.88	0.88	11	16	16	11	6	4	7	0	71	8669	Surface	Well	Waste Land	Culti vable	Private Land/	13.17.127	76.04.133
42	Kodihalli	Nanjasha S/O Somashekara		MNL	17*/15	0.15	0.15	11	16	16	11	6	4	7	0	71	8669	Surface	Well	Waste Land	Culti vable	Private Land/	13.17.128	76.04.134
43	Kodihalli				MNL	23*/8	0.50	0.50	11	16	16	11	6	4	7	0	71	8669	Surface	Well	Waste Land	Culti vable	Private Land/	13.17.129
44	Kodihalli	Ningashetty S/O Dyawashetty		MNL	15*/4	0.26	0.26	11	16	16	11	6	4	7	0	71	8669	Surface	Well	Waste Land	Culti vable	Private Land/	13.17.130	76.04.136
45	Kodihalli			#####	MNL	15*/1	0.59	0.59	11	16	16	11	6	4	7	0	71	8669	Surface	Well	Waste Land	Culti vable	Private Land/	13.17.131
46	Kodihalli	Paramesha S/O Kenchashetty	#####	MNL	14*/10	0.55	0.55	11	16	16	11	6	4	7	0	71	8669	Surface	Well	Waste Land	Culti vable	Private Land/	13.17.132	76.04.138

47	Kodihalli	Parameshwarappa S/O Channabasavegowda	#####	MNL	21/*/2B	0.42	0.42	11	16	16	11	6	4	7	0	71	8669	Surface	Well	Waste Land	Culti vable	Private Land/	13.17.133	76.04.139
48	Kodihalli	Puttegowda S/O Chackgowda		MNL	23/*/3	0.38	0.38	11	16	16	11	6	4	7	0	71	8669	Surface	Well	Waste Land	Culti vable	Private Land/	13.17.134	76.04.140
49	Kodihalli	Rajashetti S/O Dyawashetty	#####	MNL	15/*/3	0.28	0.28	11	16	16	11	6	4	7	0	71	8669	Surface	Well	Waste Land	Culti vable	Private Land/	13.17.135	76.04.141
50	Kodihalli			MNL	15/*/5	0.55	0.55	11	16	16	11	6	4	7	0	71	8669	Surface	Well	Waste Land	Culti vable	Private Land/	13.17.136	76.04.142
51	Kodihalli	RK Ravikumar S/O Kallegowda		MNL	23/*/3	0.38	0.38	11	16	16	11	6	4	7	0	71	8669	Surface	Well	Waste Land	Culti vable	Private Land/	13.17.137	76.04.143
52	Kodihalli	Rudraygowda S/O ningegowda		MNL	20/*/*	1.97	1.97	11	16	16	11	6	4	7	0	71	8669	Surface	Well	Waste Land	Culti vable	Private Land/	13.17.138	76.04.144
53	Kodihalli	Sankarayya. S/O Rachaiah		MNL	19/*/7	0.09	0.09	11	16	16	11	6	4	7	0	71	8669	Surface	Well	Waste Land	Culti vable	Private Land/	13.17.139	76.04.145
54	Kodihalli		MNL	14/*/11	0.13	0.13	11	16	16	11	6	4	7	0	71	8669	Surface	Well	Waste Land	Culti vable	Private Land/	13.17.140	76.04.146	
55	Kodihalli		MNL	18/*/3	0.04	0.04	11	18	18	11	6	4	7	0	75	8942	Surface	Well	Waste Land	Culti vable	Private Land/	13.17.141	76.04.147	
56	Kodihalli	Satisha S/O Boranga Gowda	#####	MNL	14/*/7	0.13	0.13	11	18	18	11	6	4	6	0	74	8716	Surface	Well	Waste Land	Culti vable	Private Land/	13.17.142	76.04.148
57	Kodihalli	Shankrappa S/O Honnegowda	#####	MNL	17/*/3	0.27	0.27	11	18	18	11	6	4	6	0	74	8716	Surface	Well	Waste Land	Culti vable	Private Land/	13.17.143	76.04.149
58	Kodihalli	Shivalinga S/O Honnegowda	#####	MNL	17/*/13	0.29	0.29	11	18	18	11	6	4	6	0	74	8716	Surface	Well	Waste Land	Culti vable	Private Land/	13.17.144	76.04.150
59	Kodihalli	Shivamma S/O Late Rangashetti	#####	MNL	14/*/6	1.00	1.00	11	18	18	11	6	4	6	0	74	8716	Surface	Well	Waste Land	Culti vable	Private Land/	13.17.145	76.04.151
60	Kodihalli	Shivayya. S/O Rachaiah		MNL	19/*/4	0.13	0.13	11	18	18	11	6	4	6	0	74	8716	Surface	Well	Waste Land	Culti vable	Private Land/	13.17.146	76.04.152
61	Kodihalli		MNL	18/*/1	0.14	0.14	11	18	18	11	6	4	6	0	74	8716	Surface	Well	Waste Land	Culti vable	Private Land/	13.17.147	76.04.153	
62	Kodihalli		MNL	14/*/5	0.13	0.13	11	18	18	11	6	4	6	0	74	8716	Surface	Well	Waste Land	Culti vable	Private Land/	13.17.148	76.04.154	
63	Kodihalli	Siddegowda S/O Malegowda		MNL	17/*/12	0.22	0.22	11	18	18	11	6	4	6	0	74	8716	Surface	Well	Waste Land	Culti vable	Private Land/	13.17.149	76.04.155
64	Kodihalli		MNL	17/*/14	0.51	0.51	11	18	18	11	6	5	7	0	76	9158	Surface	Well	Waste Land	Culti vable	Private Land/	13.17.150	76.04.156	
65	Kodihalli		MNL	17/*/7	0.02	0.02	11	18	18	11	6	5	7	0	76	9158	Surface	Well	Waste Land	Culti vable	Private Land/	13.17.151	76.04.157	
66	Kodihalli	Somasekharappa S/O Channabasavegowda		MNL	23/*/7	0.03	0.03	11	18	18	11	6	5	7	0	76	9158	Surface	Well	Waste Land	Culti vable	Private Land/	13.17.152	76.04.158
67	Kodihalli	Somashekara S/O Halagegowda		MNL	17/*/6	0.02	0.02	11	18	18	11	6	5	7	0	76	9158	Surface	Well	Waste Land	Culti vable	Private Land/	13.17.153	76.04.159
68	Kodihalli	Thimmagowda S/O rangegowda		MNL	16/*/*	2.21	2.21	11	17	17	11	6	5	7	0	74	9021	Surface	Well	Waste Land	Culti vable	Private Land/	13.17.154	76.04.160
69	Kodihalli	Totegowda S/O Tamnegowda	#####	MNL	14/*/1	0.60	0.60	11	17	17	11	6	5	7	0	74	9021	Surface	Well	Waste Land	Culti vable	Private Land/	13.17.155	76.04.161
70	Kodihalli	Veeralinga Gowda S/O Malegowda		MNL	17/*/11	1.00	1.00	11	17	17	11	4	5	7	0	72	8570	Surface	Well	Waste Land	Culti vable	Private Land/	13.17.156	76.04.162
71	Kodihalli		MNL	17/*/5	0.35	0.35	11	17	17	11	6	4	7	0	73	8805	Surface	Well	Waste Land	Culti vable	Private Land/	13.17.157	76.04.163	
72	Kodihalli	Veerupakshappa S/O Rangegowda		MNL	21/*/2B	0.35	0.35	11	17	17	11	6	4	6	0	72	8579	Surface	Well	Waste Land	Culti vable	Private Land/	13.17.158	76.04.164
73	Kodihalli	Virupakshappa S/O Honnegowda		MNL	17/*/2	0.27	0.27	11	17	17	11	6	5	5	0	72	8569	Surface	Well	Waste Land	Culti vable	Private Land/	13.17.159	76.04.165
Total								831	1200	1200	831	400	300	500	0	5262	634665							

[Chapter - IV] 4.5 Details of Vegetative Cover Activities

Plantation Type :Horticultur Activities Belur Taluk Sannenahalli Village

SL. No	Village Name	Farmer Name:	Farm er Code	Aadhar Card No.	Rate Type (Man ually/ Mach inery)	Survey No:	Total Area (Ha.)	Pro posed Area (Ha.)	Activity/Model/Plant/Crop Name :								No. of plants Total	Total Plants total	Method of Irrigation (Drip/ Ring/ Surface)	Source of Irrigation (Canal/ Rainfed /	Area as per Type Of Land (Ha.)		Ownership of Land (Com munity Land/ Private Land/	Latitude (Deg-Min- Sec)	Longi tude (Deg- Min-Sec)
									Per variety/ Rate per Unit (10 TO 17)												Waste Land	Culti vable			
									Gova 144.231	Drum stick(61.9225	Seetha pala 74.7425	Lime (Nimbbe) 99.226	Mangao 225.9763	sapot 215.9764	Cocanut 226.3419	butter fruit 184.23									
1	2	3	4	5	6	7	8	9	10	11	12	13	14	15	16	17	18	19	20	21	22	23	24	25	26
1	Sannenahalli	S N Hemaraj s/o Nanjegowda			MNL	122*/6,130/*2	0.28	0.28	2	3	3	2	4	1	4	0	19	2434	Surface	Well	Waste Land	Culti vable	Private Land/	13.19504	76.073255
2	Sannenahalli	S N Hemaraj s/o Nanjegowda			MNL		0.5	0.5	2	3	3	2	4	0	4	0	18	2217	Surface	Well	Waste Land	Culti vable	Private Land/	13.19505	76.073251
3	Sannenahalli	Dakshayani s/o Sannegowda			MNL	35*/4	0.36	0.36	2	3	3	2	4	1	4	0	19	2434	Surface	Well	Waste Land	Culti vable	Private Land/	13.19489	76.073523
4	Sannenahalli	Sri Shamanna s/o Rudhrappa			MNL	58*/3	0.24	0.24	2	3	3	2	4	1	4	0	19	2434	Surface	Well	Waste Land	Culti vable	Private Land/	13.19471	76.073845
5	Sannenahalli	Sri Shamanna s/o Rudhrappa			MNL	61*/3	0.11	0.11	2	3	3	2	4	0	4	0	18	2217	Surface	Well	Waste Land	Culti vable	Private Land/	13.19575	76.085877
6	Sannenahalli	Sri Shamanna s/o Rudhrappa			MNL	61*/5	0.27	0.27	2	3	3	2	4	1	4	0	19	2434	Surface	Well	Waste Land	Culti vable	Private Land/	13.19534	76.085916
7	Sannenahalli	S R Lakshmisha s/o Rudhrappa			MNL	61*/2	0.35	0.35	2	3	3	2	4	1	4	0	19	2434	Surface	Well	Waste Land	Culti vable	Private Land/	13.19534	76.085916
8	Sannenahalli	S R Lakshmisha s/o Rudhrappa			MNL	58*/5	0.24	0.24	2	3	3	2	4	1	4	0	19	2434	Surface	Well	Waste Land	Culti vable	Private Land/	13.19525	76.085747
9	Sannenahalli	Sri Nagaraju s/o Rudrappa			MNL	58*/4	0.25	0.25	2	3	3	2	4	1	4	0	19	2434	Surface	Well	Waste Land	Culti vable	Private Land/	13.19525	76.085747
10	Sannenahalli	Sri Nagaraju s/o Rudrappa			MNL	61*/4	0.37	0.37	2	3	3	2	4	1	4	0	19	2434	Surface	Well	Waste Land	Culti vable	Private Land/	13.20754	76.060111
11	Sannenahalli	Annappa s/o Kenchaiah			MNL	146*/*	0.64	0.64	2	3	3	2	4	1	4	0	19	2434	Surface	Well	Waste Land	Culti vable	Private Land/	13.1949	76.074097
12	Sannenahalli	Appashetty s/o Ningashetty			MNL	158*/1	0.36	0.36	2	3	3	2	4	1	4	0	19	2434	Surface	Well	Waste Land	Culti vable	Private Land/	13.2584	76.040582
13	Sannenahalli	Anatharaju S N s/o Ningabeerogowda			MNL	164*/5B	0.32	0.32	2	3	3	2	4	1	4	0	19	2434	Surface	Well	Waste Land	Culti vable	Private Land/	13.19631	76.086168
14	Sannenahalli	Annappagowda s/o Muddigowda			MNL	19*/*	0.34	0.34	2	3	3	2	4	1	4	0	19	2434	Surface	Well	Waste Land	Culti vable	Private Land/	13.19631	76.086168
15	Sannenahalli	Annappagowda s/o Muddigowda			MNL	11*/1	0.48	0.48	2	3	3	2	4	1	4	0	19	2434	Surface	Well	Waste Land	Culti vable	Private Land/	13.20717	76.060166
16	Sannenahalli	Annappagowda s/o Muddigowda			MNL	162*/6	0.23	0.23	2	3	3	2	4	1	4	0	19	2434	Surface	Well	Waste Land	Culti vable	Private Land/	13.20754	76.06.0101
17	Sannenahalli	Annappagowda s/o Muddigowda			MNL	47*/6	0.21	0.21	2	3	3	2	4	1	4	0	19	2434	Surface	Well	Waste Land	Culti vable	Private Land/	13.20754	76.06.0102
18	Sannenahalli	Annappagowda s/o Muddigowda			MNL	11*/3	0.49	0.49	2	3	3	2	4	1	4	0	19	2434	Surface	Well	Waste Land	Culti vable	Private Land/	13.20754	76.06.0103
19	Sannenahalli	Ashok s/o Doddaveerashetty			MNL	63*/2	0.76	0.76	2	3	3	2	4	1	4	0	19	2434	Surface	Well	Waste Land	Culti vable	Private Land/	13.20754	76.06.0104
20	Sannenahalli	Adarsha S B s/o Boddegowda			MNL	33*/3	0.12	0.12	2	3	3	2	4	1	4	0	19	2434	Surface	Well	Waste Land	Culti vable	Private Land/	13.20754	76.06.0105
21	Sannenahalli	Adarsha S B s/o Boddegowda			MNL	67*/2	0.49	0.49	2	3	3	2	4	1	4	0	19	2434	Surface	Well	Waste Land	Culti vable	Private Land/	13.20754	76.06.0106
22	Sannenahalli	Anadakuamma s/o Halagegowda			MNL	125*/3	0.02	0.02	2	3	3	2	4	0	4	0	18	2217	Surface	Well	Waste Land	Culti vable	Private Land/	13.20754	76.06.0107
23	Sannenahalli	Indranamma w/o Sannegowda			MNL	46*/1	0.27	0.27	2	3	3	2	4	1	4	0	19	2434	Surface	Well	Waste Land	Culti vable	Private Land/	13.20755	76.06.0108
24	Sannenahalli	Indranamma w/o Sannegowda			MNL	46*/5	0.61	0.61	2	3	3	2	4	1	4	0	19	2434	Surface	Well	Waste Land	Culti vable	Private Land/	13.20755	76.06.0109
25	Sannenahalli	Indranamma w/o Sannegowda			MNL	163*/7	0.9	0.9	2	3	3	2	4	1	4	0	19	2434	Surface	Well	Waste Land	Culti vable	Private Land/	13.20755	76.06.0110
26	Sannenahalli	Erappa s/o Puradaiah			MNL	61*/1	1.05	1.05	2	3	3	2	4	1	4	0	19	2434	Surface	Well	Waste Land	Culti vable	Private Land/	13.20755	76.06.0111
27	Sannenahalli	Erappa s/o Puradaiah			MNL	38*/1	0.03	0.03	2	3	3	2	4	0	4	0	18	2217	Surface	Well	Waste Land	Culti vable	Private Land/	13.20754	76.06.0112
28	Sannenahalli	Eramma w/o Rajashekarappa			MNL	123*/2	0.2	0.2	2	3	3	2	4	0	4	0	18	2217	Surface	Well	Waste Land	Culti vable	Private Land/	13.20755	76.06.0113
29	Sannenahalli	Eshavara s/o Nanjashetty			MNL	64*/3	0.09	0.09	2	3	3	2	4	1	4	0	19	2434	Surface	Well	Waste Land	Culti vable	Private Land/	13.20755	76.06.0114

30	Sannenahalli	Eshwarappa s/o Virabhadhregowda			MNL	51/*/1	0.39	0.39	2	3	3	2	4	1	4	0	19	2434	Surface	Well	Waste Land	Culti vable	Private Land/	13.20.7557	76.06.0115
31	Sannenahalli	Eshwarappa s/o Virabhadhregowda			MNL	38/*/1	0.2	0.2	2	3	3	2	4	0	4	0	18	2217	Surface	Well	Waste Land	Culti vable	Private Land/	13.20.7558	76.06.0116
32	Sannenahalli	Eshwarappa s/o Virabhadhregowda			MNL	45/*/1	0.47	0.47	2	3	3	2	4	1	4	0	19	2434	Surface	Well	Waste Land	Culti vable	Private Land/	13.20.7559	76.06.0117
33	Sannenahalli	Eshavarashetty s/o Gangashetty			MNL	71/*/7	0.53	0.53	2	3	3	2	4	1	4	0	19	2434	Surface	Well	Waste Land	Culti vable	Private Land/	13.20.7560	76.06.0118
34	Sannenahalli	M R Basappa s/o Rudraiah			MNL	64/*/2	0.07	0.07	2	3	3	2	4	1	4	0	19	2434	Surface	Well	Waste Land	Culti vable	Private Land/	13.20.7561	76.06.0119
35	Sannenahalli	M R Jayappa s/o Rudraiah			MNL	64/*/1	0.25	0.25	2	3	3	2	4	1	4	0	19	2434	Surface	Well	Waste Land	Culti vable	Private Land/	13.20.7562	76.06.0120
36	Sannenahalli	N Suresha s/o Late Nagarajegowda			MNL	120/*/1	0.67	0.67	2	3	3	2	4	1	4	0	19	2434	Surface	Well	Waste Land	Culti vable	Private Land/	13.20.7563	76.06.0121
37	Sannenahalli	N Suresha s/o Late Nagarajegowda			MNL	159/*/13	0.1	0.1	2	3	3	2	4	0	4	0	18	2217	Surface	Well	Waste Land	Culti vable	Private Land/	13.20.7564	76.06.0122
38	Sannenahalli	S N Krishnegowda s/o Ningeegowda			MNL	76/*/11	0.31	0.31	2	3	3	2	4	1	4	0	19	2434	Surface	Well	Waste Land	Culti vable	Private Land/	13.20.7565	76.06.0123
39	Sannenahalli	S C Sannegowda s/o Channabeeregowda			MNL	66/*/3	0.33	0.33	2	3	3	2	4	0	4	0	18	2217	Surface	Well	Waste Land	Culti vable	Private Land/	13.20.7566	76.06.0124
40	Sannenahalli	Yogesh s/o R N Rudrashty			MNL	57/*/2	0.34	0.34	2	3	3	2	4	1	4	0	19	2434	Surface	Well	Waste Land	Culti vable	Private Land/	13.20.7567	76.06.0125
41	Sannenahalli	S M Shidara s/o Madhappashetty			MNL	71/*/6	0.54	0.54	2	3	3	2	4	1	4	0	19	2434	Surface	Well	Waste Land	Culti vable	Private Land/	13.20.7568	76.06.0126
42	Sannenahalli	S S Dilipkumar s/o Shanthegowda			MNL	73/*/1	0.4	0.4	2	3	3	2	4	0	4	0	18	2217	Surface	Well	Waste Land	Culti vable	Private Land/	13.20.7569	76.06.0127
43	Sannenahalli	S S Siddegowda s/o Sannaningegowda			MNL	25/*/6	0.39	0.39	2	3	3	2	4	0	4	0	18	2217	Surface	Well	Waste Land	Culti vable	Private Land/	13.20.7570	76.06.0128
44	Sannenahalli	S K Karigowda s/o Late Kategowda			MNL	127/*/5	0.18	0.18	2	3	3	2	4	1	4	0	19	2434	Surface	Well	Waste Land	Culti vable	Private Land/	13.20.7571	76.06.0129
45	Sannenahalli	S K Karigowda s/o Late Kategowda			MNL	33/*/10	0.2	0.2	2	3	3	2	4	0	4	0	18	2217	Surface	Well	Waste Land	Culti vable	Private Land/	13.20.7572	76.06.0130
46	Sannenahalli	S B Appajigowda s/o Late Beeregowda			MNL	70/*/1	0.54	0.54	2	3	3	2	4	1	4	0	19	2434	Surface	Well	Waste Land	Culti vable	Private Land/	13.20.7573	76.06.0131
47	Sannenahalli	S B Appajigowda s/o Late Beeregowda			MNL	77/*/5	0.25	0.25	2	3	3	2	4	0	4	0	18	2217	Surface	Well	Waste Land	Culti vable	Private Land/	13.20.7574	76.06.0132
48	Sannenahalli	S B Appajigowda s/o Late Beeregowda			MNL	121/*/6	0.11	0.11	2	3	3	2	4	0	4	0	18	2217	Surface	Well	Waste Land	Culti vable	Private Land/	13.20.7575	76.06.0133
49	Sannenahalli	S B Bovanesha s/o Late Beeregowda			MNL	66/*/4	0.42	0.42	2	3	3	2	4	1	4	0	19	2434	Surface	Well	Waste Land	Culti vable	Private Land/	13.20.7576	76.06.0134
50	Sannenahalli	S B Bovanesha s/o Late Beeregowda			MNL	71/*/4	0.17	0.17	2	3	3	2	4	1	4	0	19	2434	Surface	Well	Waste Land	Culti vable	Private Land/	13.20.7577	76.06.0135
51	Sannenahalli	Mallegowda s/o Beeregowda			MNL	164/*/1	0.53	0.53	2	3	3	2	4	1	4	0	19	2434	Surface	Well	Waste Land	Culti vable	Private Land/	13.20.7578	76.06.0136
52	Sannenahalli	Mallegowda s/o Beeregowda			MNL	45/*/2B	0.27	0.27	2	3	3	2	4	1	4	0	19	2434	Surface	Well	Waste Land	Culti vable	Private Land/	13.20.7580	76.06.0138
53	Sannenahalli	Mallegowda s/o Beeregowda			MNL	15/*/1	0.78	0.78	2	3	3	2	4	1	4	0	19	2434	Surface	Well	Waste Land	Culti vable	Private Land/	13.20.7581	76.06.0139
54	Sannenahalli	Mallegowda s/o Beeregowda			MNL	45/*/3	0.88	0.88	2	3	3	2	4	1	4	0	19	2434	Surface	Well	Waste Land	Culti vable	Private Land/	13.20.7582	76.06.0140
55	Sannenahalli	S C Nagaraju s/o Late Channabeeregowda			MNL	20/*/*	0.8	0.8	2	3	3	2	4	1	4	0	19	2434	Surface	Well	Waste Land	Culti vable	Private Land/	13.20.7583	76.06.0141
56	Sannenahalli	S C Nagaraju s/o Late Channabeeregowda			MNL	2/*/2	0.13	0.13	2	3	3	2	4	1	4	0	19	2434	Surface	Well	Waste Land	Culti vable	Private Land/	13.20.7584	76.06.0142
57	Sannenahalli	Krishna s/o Nagegowda			MNL	36/*/1	0.26	0.26	2	3	3	2	4	1	4	0	19	2434	Surface	Well	Waste Land	Culti vable	Private Land/	13.20.7585	76.06.0143
58	Sannenahalli	M S Shathisha s/o Sannegowda			MNL	164/*/16	0.21	0.21	2	3	3	2	4	1	4	0	19	2434	Surface	Well	Waste Land	Culti vable	Private Land/	13.20.7586	76.06.0144
59	Sannenahalli	S H Madhusudan s/o S R Huliyappa			MNL	123/*/1	0.19	0.19	2	3	3	2	4	1	4	0	19	2434	Surface	Well	Waste Land	Culti vable	Private Land/	13.20.7587	76.06.0145
60	Sannenahalli	S M Kantharaju s/o S V Malleshagowda			MNL	45/*/6	0.14	0.14	2	3	3	2	4	1	4	0	19	2434	Surface	Well	Waste Land	Culti vable	Private Land/	13.20.7589	76.06.0147

61	Sannenahalli	S M Chandregowda s/o Masthigowda	MNL	24/*/1	1.1	1.1	2	3	3	2	4	1	4	0	19	2434	Surface	Well	Waste Land	Culti vable	Private Land/	13.20.7590	76.06.0148
62	Sannenahalli	S M Bovanesha s/o Mallegowda	MNL	37/*/*	0.34	0.34	2	3	3	2	4	1	4	0	19	2434	Surface	Well	Waste Land	Culti vable	Private Land/	13.20.7591	76.06.0149
63	Sannenahalli	S M Yogesha s/o Marihuligowda	MNL	125/*/3	0.15	0.15	2	3	3	2	4	1	4	0	19	2434	Surface	Well	Waste Land	Culti vable	Private Land/	13.20.7592	76.06.0150
64	Sannenahalli	S N Puttaswami s/o Ningegowda	MNL	62/*/4	0.34	0.34	2	3	3	2	4	1	4	0	19	2434	Surface	Well	Waste Land	Culti vable	Private Land/	13.20.7593	76.06.0151
65	Sannenahalli	S L Odegowda s/o Lakkejgowda	MNL	24/*/7	0.29	0.29	2	3	3	2	4	1	4	0	19	2434	Surface	Well	Waste Land	Culti vable	Private Land/	13.20.7595	76.06.0153
66	Sannenahalli	S L Basavaraju s/o Lakkajgowda	MNL	24/*/8	0.29	0.29	2	3	3	2	4	1	4	0	19	2434	Surface	Well	Waste Land	Culti vable	Private Land/	13.20.7596	76.06.0154
67	Sannenahalli	S S Manjashetty s/o Sannashetty	MNL	36/*/5	0.16	0.16	2	3	3	2	4	1	4	0	19	2434	Surface	Well	Waste Land	Culti vable	Private Land/	13.20.7598	76.06.0156
68	Sannenahalli	S S Hemaraj s/o Sannaningegowda	MNL	38/*/5	0.21	0.21	2	3	3	2	4	1	4	0	19	2434	Surface	Well	Waste Land	Culti vable	Private Land/	13.20.7599	76.06.0157
69	Sannenahalli	S S Hemaraj s/o Sannaningegowda	MNL	35/*/8	0.06	0.06	2	3	3	2	4	1	4	0	19	2434	Surface	Well	Waste Land	Culti vable	Private Land/	13.20.7600	76.06.0158
70	Sannenahalli	S S Hemaraj s/o Sannaningegowda	MNL	35/*/5	0.34	0.34	2	3	3	2	4	1	4	0	19	2434	Surface	Well	Waste Land	Culti vable	Private Land/	13.20.7601	76.06.0159
71	Sannenahalli	S K Honnegowda s/o Karigowda	MNL	164/*/7C	0.44	0.44	2	3	3	2	4	1	4	0	19	2434	Surface	Well	Waste Land	Culti vable	Private Land/	13.20.7602	76.06.0160
72	Sannenahalli	S K Honnegowda s/o Karigowda	MNL	164/*/7D	0.24	0.24	2	3	3	2	4	1	4	0	19	2434	Surface	Well	Waste Land	Culti vable	Private Land/	13.20.7603	76.06.0161
73	Sannenahalli	S K Kengegowda s/o Kambegowda	MNL	70/*/2	0.29	0.29	2	3	3	2	4	1	4	0	19	2434	Surface	Well	Waste Land	Culti vable	Private Land/	13.20.7604	76.06.0162
74	Sannenahalli	S K Chanegowda s/o Karigowda	MNL	66/*/1A	0.37	0.37	2	3	3	2	4	1	4	0	19	2434	Surface	Well	Waste Land	Culti vable	Private Land/	13.20.7607	76.06.0165
75	Sannenahalli	S K Nagaraju s/o Kumaraiah	MNL	65/*/*	0.66	0.66	2	3	3	2	4	1	4	0	19	2434	Surface	Well	Waste Land	Culti vable	Private Land/	13.20.7608	76.06.0166
76	Sannenahalli	S K Beeregowda s/o Karigowda	MNL	121/*/7	0.12	0.12	2	3	3	2	4	1	4	0	19	2434	Surface	Well	Waste Land	Culti vable	Private Land/	13.20.7609	76.06.0167
77	Sannenahalli	S K Beeregowda s/o Karigowda	MNL	70/*/5	0.21	0.21	2	3	3	2	4	1	4	0	19	2434	Surface	Well	Waste Land	Culti vable	Private Land/	13.20.7610	76.06.0168
78	Sannenahalli	S K Beeregowda s/o Karigowda	MNL	38/*/1	0.14	0.14	2	3	3	2	4	1	4	0	19	2434	Surface	Well	Waste Land	Culti vable	Private Land/	13.20.7611	76.06.0169
79	Sannenahalli	S K Manjunatha s/o Kalashetty	MNL	31/*/*	0.32	0.32	2	3	3	2	4	1	4	0	19	2434	Surface	Well	Waste Land	Culti vable	Private Land/	13.20.7613	76.06.0171
80	Sannenahalli	S K Manjunatha s/o Kalashetty	MNL	27/*/1	0.65	0.65	2	3	3	2	4	1	4	0	19	2434	Surface	Well	Waste Land	Culti vable	Private Land/	13.20.7614	76.06.0172
81	Sannenahalli	S K Honnegowda s/o Karigowda	MNL	44/*/2	0.15	0.15	2	3	3	2	4	1	4	0	19	2434	Surface	Well	Waste Land	Culti vable	Private Land/	13.20.7619	76.06.0177
82	Sannenahalli	S P Erappa s/o Purandaiah	MNL	58/*/1	0.54	0.54	2	3	3	2	4	1	4	0	19	2434	Surface	Well	Waste Land	Culti vable	Private Land/	13.20.7624	76.06.0182
83	Sannenahalli	S B Krishnegowda s/o Marigowda	MNL	24/*/2	1.32	1.32	2	3	3	2	4	1	4	0	19	2434	Surface	Well	Waste Land	Culti vable	Private Land/	13.20.7625	76.06.0183
84	Sannenahalli	S B Prakasha s/o M R Basappa	MNL	64/*/1	0.25	0.25	2	3	3	2	4	1	4	0	19	2434	Surface	Well	Waste Land	Culti vable	Private Land/	13.20.7627	76.06.0185
85	Sannenahalli	S B Prakasha s/o M R Basappa	MNL	64/*/3	0.09	0.09	2	3	3	2	4	1	4	0	19	2434	Surface	Well	Waste Land	Culti vable	Private Land/	13.20.7628	76.06.0186
86	Sannenahalli	S B Prakasha s/o M R Basappa	MNL	64/*/2	0.07	0.07	2	3	3	2	4	0	4	0	18	2217	Surface	Well	Waste Land	Culti vable	Private Land/	13.20.7629	76.06.0187
87	Sannenahalli	S B Marigowda s/o Basavegowda	MNL	2/*/3	0.17	0.17	2	3	3	2	4	1	4	0	19	2434	Surface	Well	Waste Land	Culti vable	Private Land/	13.20.7630	76.06.0188
88	Sannenahalli	S B Marigowda s/o Basavegowda	MNL	25/*/1	0.87	0.87	2	3	3	2	4	1	4	0	19	2434	Surface	Well	Waste Land	Culti vable	Private Land/	13.20.7631	76.06.0189
89	Sannenahalli	S B Mallegowda s/o Beeregowda	MNL	23/*/*	0.43	0.43	2	3	3	2	4	1	4	0	19	2434	Surface	Well	Waste Land	Culti vable	Private Land/	13.20.7632	76.06.0190
90	Sannenahalli	S B Siddesha s/o Basavegowda	MNL	2/*/5	0.17	0.17	2	3	3	2	4	1	4	0	19	2434	Surface	Well	Waste Land	Culti vable	Private Land/	13.20.7633	76.06.0191
91	Sannenahalli	S B Siddesha s/o Basavegowda	MNL	25/*/3	0.84	0.84	2	3	3	2	4	1	4	0	19	2434	Surface	Well	Waste Land	Culti vable	Private Land/	13.20.7634	76.06.0192
92	Sannenahalli	A C Chandregowda s/o Siddegowda	MNL	159/*/8	0.02	0.02	2	3	3	2	4	1	4	0	19	2434	Surface	Well	Waste Land	Culti vable	Private Land/	13.20.7635	76.06.0193
93	Sannenahalli	S C Basavaraju s/o Channabeeregowda	MNL	66/*/7	0.33	0.33	2	3	3	2	4	1	4	0	19	2434	Surface	Well	Waste Land	Culti vable	Private Land/	13.20.7636	76.06.0194
94	Sannenahalli	S C Marigowda s/o Chanegowda	MNL	73/*/5	0.13	0.13	2	3	3	2	4	1	4	0	19	2434	Surface	Well	Waste Land	Culti vable	Private Land/	13.20.7639	76.06.0197

95	Sannenahalli	S C Shivalingamma s/o			MNL	41/*3A	0.32	0.32	2	3	3	2	4	1	4	0	19	2434	Surface	Well	Waste Land	Culti vable	Private Land/	13.20.7640	76.06.0198
96	Sannenahalli	S B Appajigowda s/o Late Beeregowda			MNL	77/*11	0.07	0.07	2	3	3	2	4	0	4	0	18	2217	Surface	Well	Waste Land	Culti vable	Private Land/	13.20.7641	76.06.0199
97	Sannenahalli	S C Hulanna s/o Channabeeregowda			MNL	66/*6	0.33	0.33	2	3	3	2	4	1	4	0	19	2434	Surface	Well	Waste Land	Culti vable	Private Land/	13.20.7642	76.06.0200
98	Sannenahalli	S M Chandregowda s/o Masthigowda			MNL	24/*4	0.34	0.34	2	3	3	2	4	1	4	0	19	2434	Surface	Well	Waste Land	Culti vable	Private Land/	13.20.7643	76.06.0201
99	Sannenahalli	S S Ningegowda s/o Sannegowda			MNL	47/*4A	0.35	0.35	2	3	3	2	4	1	4	0	19	2434	Surface	Well	Waste Land	Culti vable	Private Land/	13.20.7644	76.06.0202
100	Sannenahalli	Kamala w/o Sannathammegowda			MNL	21/*1	1.07	1.07	2	3	3	2	4	1	4	0	19	2434	Surface	Well	Waste Land	Culti vable	Private Land/	13.20.7646	76.06.0204
101	Sannenahalli	Kamala w/o Sannathammegowda			MNL	19/**	0.5	0.5	2	3	3	2	4	1	4	0	19	2434	Surface	Well	Waste Land	Culti vable	Private Land/	13.20.7647	76.06.0205
102	Sannenahalli	Kariyamma s/o Bairashetty			MNL	21/*4	0.37	0.37	2	3	3	2	4	1	4	0	19	2434	Surface	Well	Waste Land	Culti vable	Private Land/	13.20.7651	76.06.0209
103	Sannenahalli	Karishetty s/o Kalashetty			MNL	158/*1	0.36	0.36	2	3	3	2	4	1	4	0	19	2434	Surface	Well	Waste Land	Culti vable	Private Land/	13.20.7652	76.06.0210
104	Sannenahalli	Karigowda s/o Ningegowda			MNL	164/*9	0.19	0.19	2	3	3	2	4	1	4	0	19	2434	Surface	Well	Waste Land	Culti vable	Private Land/	13.20.7653	76.06.0211
105	Sannenahalli	Karigowda s/o Marigowda			MNL	76/*8	0.33	0.33	2	3	3	2	4	1	4	0	19	2434	Surface	Well	Waste Land	Culti vable	Private Land/	13.20.7654	76.06.0212
106	Sannenahalli	Karibasavegowda s/o Channegowda			MNL	131/*3	0.54	0.54	2	3	3	2	4	0	4	0	18	2217	Surface	Well	Waste Land	Culti vable	Private Land/	13.20.7656	76.06.0214
107	Sannenahalli	Kalyanamma w/o Basavanaika			MNL	146/**	0.65	0.65	2	3	3	2	4	0	4	0	18	2217	Surface	Well	Waste Land	Culti vable	Private Land/	13.20.7658	76.06.0216
108	Sannenahalli	Kantharaju S/o Late Kategowda			MNL	39/*4	0.03	0.03	2	3	3	2	4	0	4	0	18	2217	Surface	Well	Waste Land	Culti vable	Private Land/	13.20.7660	76.06.0218
109	Sannenahalli	Kategowda s/o Kengegowda			MNL	5/**	0.05	0.05	2	3	3	2	4	0	4	0	18	2217	Surface	Well	Waste Land	Culti vable	Private Land/	13.20.7662	76.06.0220
110	Sannenahalli	Kattegowda s/o Kalluguthgowda			MNL	33/*1	0.45	0.45	2	3	3	2	4	0	4	0	18	2217	Surface	Well	Waste Land	Culti vable	Private Land/	13.20.7663	76.06.0221
111	Sannenahalli	Kattegowda s/o Sidlegowda			MNL	42/*5	0.14	0.14	2	3	3	2	4	0	4	0	18	2217	Surface	Well	Waste Land	Culti vable	Private Land/	13.20.7664	76.06.0222
112	Sannenahalli	Kamma w/o Thimmaiah			MNL	15/*2	0.8	0.8	2	3	3	2	4	0	4	0	18	2217	Surface	Well	Waste Land	Culti vable	Private Land/	13.20.7665	76.06.0223
113	Sannenahalli	Kamma w/o Late Basavegowda			MNL	122/*2	0.04	0.04	2	3	3	2	4	0	4	0	18	2217	Surface	Well	Waste Land	Culti vable	Private Land/	13.20.7666	76.06.0224
114	Sannenahalli	Kamma w/o Late Basavegowda			MNL	146/**	0.32	0.32	2	3	3	2	4	0	4	0	18	2217	Surface	Well	Waste Land	Culti vable	Private Land/	13.20.7667	76.06.0225
115	Sannenahalli	Kalashetty s/o Annappashetty			MNL	27/*8	0.09	0.09	2	3	3	2	4	0	4	0	18	2217	Surface	Well	Waste Land	Culti vable	Private Land/	13.20.7668	76.06.0226
116	Sannenahalli	Ku.Sharamma chiryani charyani			MNL	164/*15	0.17	0.17	2	3	3	2	4	0	4	0	18	2217	Surface	Well	Waste Land	Culti vable	Private Land/	13.20.7669	76.06.0227
117	Sannenahalli	Kumaraswami s/o Nanjegowda			MNL	122/*6	0.28	0.28	2	3	3	2	4	1	4	0	19	2434	Surface	Well	Waste Land	Culti vable	Private Land/	13.20.7545	76.06.0103
118	Sannenahalli	Kurubara Halappa			MNL	157/*1B	0.42	0.42	2	3	3	2	4	1	4	0	19	2434	Surface	Well	Waste Land	Culti vable	Private Land/	13.20.7547	76.06.0105
119	Sannenahalli	Krishnegowda s/o Channabeeregowda			MNL	46/*8	0.08	0.08	2	3	3	2	4	1	4	0	19	2434	Surface	Well	Waste Land	Culti vable	Private Land/	13.20.7548	76.06.0106
120	Sannenahalli	Krishnegowda s/o Channabeeregowda			MNL	46/*9	0.16	0.16	2	3	3	2	4	1	4	0	19	2434	Surface	Well	Waste Land	Culti vable	Private Land/	13.20.7549	76.06.0107
121	Sannenahalli	Krishnegowda s/o Ningegowda			MNL	160/*7	0.12	0.12	2	3	3	2	4	1	4	0	19	2434	Surface	Well	Waste Land	Culti vable	Private Land/	13.20.7550	76.06.0108
122	Sannenahalli	Kangegowda s/o kategowda			MNL	42/*6	0	0	2	3	3	2	4	1	4	0	19	2434	Surface	Well	Waste Land	Culti vable	Private Land/	13.20.7551	76.06.0109
123	Sannenahalli	Gangamma s/o Late Ranganayaka			MNL	38/*1	0.08	0.08	2	3	3	2	4	1	4	0	19	2434	Surface	Well	Waste Land	Culti vable	Private Land/	13.20.7552	76.06.0110
124	Sannenahalli	Gangamma s/o Shekara			MNL	59/*1B	0.15	0.15	2	3	3	2	4	1	4	0	19	2434	Surface	Well	Waste Land	Culti vable	Private Land/	13.20.7553	76.06.0111
125	Sannenahalli	Gangamma s/o Shekara			MNL	74/**	1.24	1.24	2	3	3	2	4	1	4	0	19	2434	Surface	Well	Waste Land	Culti vable	Private Land/	13.20.7554	76.06.0112
126	Sannenahalli	Gangamma w/o Somegowda			MNL	2/*1	0.51	0.51	2	3	3	2	4	1	4	0	19	2434	Surface	Well	Waste Land	Culti vable	Private Land/	13.20.7556	76.06.0114
127	Sannenahalli	Gangadara s/o Basavegowda			MNL	2/*6	0.11	0.11	2	3	3	2	4	1	4	0	19	2434	Surface	Well	Waste Land	Culti vable	Private Land/	13.20.7557	76.06.0115

128	Sannenahalli	Gangadara s/o Basavegowda			MNL	21/*/3	0.8	0.8	2	3	3	2	4	1	4	0	19	2434	Surface	Well	Waste Land	Culti vable	Private Land/	13.20.7558	76.06.0116
129	Sannenahalli	Gangadara s/o Basavegowda			MNL	25/*/8	0.38	0.38	2	3	3	2	4	1	4	0	19	2434	Surface	Well	Waste Land	Culti vable	Private Land/	13.20.7559	76.06.0117
130	Sannenahalli	Gangadara s/o Kategowda			MNL	73/*/3	0.26	0.26	2	3	3	2	4	1	4	0	19	2434	Surface	Well	Waste Land	Culti vable	Private Land/	13.20.7560	76.06.0118
131	Sannenahalli	Gangadarappa s/o Rudragowda			MNL	125/*/2	0.12	0.12	2	3	3	2	4	1	4	0	19	2434	Surface	Well	Waste Land	Culti vable	Private Land/	13.20.7561	76.06.0119
132	Sannenahalli	Gapor shab s/o Fir sab			MNL	145/*/*	1.00	1.00	2	3	3	2	4	1	4	0	19	2434	Surface	Well	Waste Land	Culti vable	Private Land/	13.20.7563	76.06.0121
133	Sannenahalli	Giddegowda s/o			MNL	20/*/*	0.2	0.2	2	3	3	2	4	1	4	0	19	2434	Surface	Well	Waste Land	Culti vable	Private Land/	13.20.7543	76.06.0101
134	Sannenahalli	Gundibeeregowda s/o Channabeeregowda			MNL	2/*/6	0.11	0.11	2	3	3	2	4	1	4	0	19	2434	Surface	Well	Waste Land	Culti vable	Private Land/	13.20.7544	76.06.0102
135	Sannenahalli	Gudibeeregowda s/o Ningegowda			MNL	11/*/4	0.08	0.08	2	3	3	2	4	1	4	0	19	2434	Surface	Well	Waste Land	Culti vable	Private Land/	13.20.7545	76.06.0103
136	Sannenahalli	Gudibeeregowda s/o Ningegowda			MNL	162/*/1	0.37	0.37	2	3	3	2	4	1	4	0	19	2434	Surface	Well	Waste Land	Culti vable	Private Land/	13.20.7546	76.06.0104
137	Sannenahalli	Godibeeregowda s/o Channabeeregowda			MNL	25/*/2	0.38	0.38	2	3	3	2	4	1	4	0	19	2434	Surface	Well	Waste Land	Culti vable	Private Land/	13.20.7548	76.06.0106
138	Sannenahalli	Godibeeregowda s/o Channabeeregowda			MNL	35/*/2	0.28	0.28	2	3	3	2	4	1	4	0	19	2434	Surface	Well	Waste Land	Culti vable	Private Land/	13.20.7549	76.06.0107
139	Sannenahalli	Gudibeeregowda s/o Ningegowda			MNL	11/*/2	0.24	0.24	2	3	3	2	4	1	4	0	19	2434	Surface	Well	Waste Land	Culti vable	Private Land/	13.20.7550	76.06.0108
140	Sannenahalli	Gudibeeregowda s/o Biregowda			MNL	35/*/9	0.46	0.46	2	3	3	2	4	1	4	0	19	2434	Surface	Well	Waste Land	Culti vable	Private Land/	13.20.7552	76.06.0110
141	Sannenahalli	Gurumurthy s/o Puttashetty			MNL	21/*/2	0.16	0.16	2	3	3	2	4	1	4	0	19	2434	Surface	Well	Waste Land	Culti vable	Private Land/	13.20.7553	76.06.0111
142	Sannenahalli	Gurumurthy s/o Puttashetty			MNL	27/*/5	0.14	0.14	2	3	3	2	4	1	4	0	19	2434	Surface	Well	Waste Land	Culti vable	Private Land/	13.20.7554	76.06.0112
143	Sannenahalli	Gowramma s/o Shivananjegowda			MNL	127/*/2	0.23	0.23	2	3	3	2	4	1	4	0	19	2434	Surface	Well	Waste Land	Culti vable	Private Land/	13.20.7556	76.06.0114
144	Sannenahalli	Gowramma s/o Shivananjegowda			MNL	127/*/6	0.74	0.74	2	3	3	2	4	1	4	0	19	2434	Surface	Well	Waste Land	Culti vable	Private Land/	13.20.7557	76.06.0115
145	Sannenahalli	Chandrakala w/o Devaraju			MNL	123/*/3	0.2	0.2	0	3	3	0	4	1	4	0	15	1943	Surface	Well	Waste Land	Culti vable	Private Land/	13.20.7558	76.06.0116
146	Sannenahalli	Chandrappa s/o Siddaveerappa			MNL	61/*/1	0.8	0.8	0	3	3	0	4	1	4	0	15	1943	Surface	Well	Waste Land	Culti vable	Private Land/	13.20.7559	76.06.0117
147	Sannenahalli	Chadhrashekara s/o Bairagowda			MNL	59/*/3	0.28	0.28	2	3	3	2	4	1	4	0	19	2434	Surface	Well	Waste Land	Culti vable	Private Land/	13.20.7560	76.06.0118
148	Sannenahalli	Chadhrashekara s/o Bairagowda			MNL	59/*/5	0.21	0.21	2	3	3	2	4	1	4	0	19	2434	Surface	Well	Waste Land	Culti vable	Private Land/	13.20.7543	76.06.0101
149	Sannenahalli	Chadhrashekara s/o Bairagowda			MNL	60/*/1	0.3	0.3	0	3	3	0	4	0	4	0	14	1726	Surface	Well	Waste Land	Culti vable	Private Land/	13.20.7544	76.06.0102
150	Sannenahalli	Chandregowda s/o Siddegowda			MNL	75/*/6	0.03	0.03	2	3	3	2	4	0	4	0	18	2217	Surface	Well	Waste Land	Culti vable	Private Land/	13.20.7545	76.06.0103
151	Sannenahalli	Chandregowda s/o Beeregowda			MNL	56/*/3	0.35	0.35	2	3	3	2	4	1	4	0	19	2434	Surface	Well	Waste Land	Culti vable	Private Land/	13.20.7546	76.06.0104
152	Sannenahalli	Chandregowda s/o Beeregowda			MNL	56/*/1	0.26	0.26	2	3	3	2	4	1	4	0	19	2434	Surface	Well	Waste Land	Culti vable	Private Land/	13.20.7547	76.06.0105
153	Sannenahalli	Chandregowda s/o Govindegowda			MNL	42/*/10	0.18	0.18	2	3	3	2	4	1	4	0	19	2434	Surface	Well	Waste Land	Culti vable	Private Land/	13.20.7548	76.06.0106
154	Sannenahalli	Chandregowda s/o Govindegowda			MNL	59/*/2B	0.22	0.22	2	3	3	2	4	1	4	0	19	2434	Surface	Well	Waste Land	Culti vable	Private Land/	13.20.7549	76.06.0107
155	Sannenahalli	Chandregowda s/o Puttaswamigowda			MNL	122/*/1	0.04	0.04	2	3	3	2	4	1	5	0	20	2661	Surface	Well	Waste Land	Culti vable	Private Land/	13.20.7550	76.06.0108
156	Sannenahalli	Chandregowda s/o Puttaswamigowda			MNL	36/*/6	0.08	0.08	2	3	3	2	4	1	5	0	20	2661	Surface	Well	Waste Land	Culti vable	Private Land/	13.20.7551	76.06.0109
157	Sannenahalli	Chandregowda s/o Beeregowda			MNL	34/*/3	0.14	0.14	2	3	3	2	4	1	5	0	20	2661	Surface	Well	Waste Land	Culti vable	Private Land/	13.20.7552	76.06.0110
158	Sannenahalli	Chandregowda s/o Beeregowda			MNL	20/*/*	0.26	0.26	2	3	3	2	4	1	5	0	20	2661	Surface	Well	Waste Land	Culti vable	Private Land/	13.20.7553	76.06.0111
159	Sannenahalli	Chandregowda s/o Beeregowda			MNL	2/*/4	0.21	0.21	2	3	3	2	4	1	5	0	20	2661	Surface	Well	Waste Land	Culti vable	Private Land/	13.20.7554	76.06.0112
160	Sannenahalli	Chandregowda s/o Channabeeregowda			MNL	47/*/5	0.27	0.27	2	3	3	2	4	1	5	0	20	2661	Surface	Well	Waste Land	Culti vable	Private Land/	13.20.7556	76.06.0114

161	Sannenhalli	S K Channabeegowda s/o Karjowda			MNL	76*/10	0.12	0.12	2	3	3	2	4	1	5	0	20	2661	Surface	Well	Waste Land	Culti vable	Private Land/	13.20.7557	76.06.0115
162	Sannenhalli	Channachari s/o Malachari			MNL	125*/4	0.91	0.91	2	3	3	2	4	1	5	0	20	2661	Surface	Well	Waste Land	Culti vable	Private Land/	13.20.7558	76.06.0116
163	Sannenhalli	Channewgoda s/o Kategowda			MNL	127*/4	0.19	0.19	2	3	3	2	4	1	5	0	20	2661	Surface	Well	Waste Land	Culti vable	Private Land/	13.20.7559	76.06.0117
164	Sannenhalli	Channewgoda s/o Kalegowda			MNL	130*/1	0.29	0.29	2	3	3	2	4	1	5	0	20	2661	Surface	Well	Waste Land	Culti vable	Private Land/	13.20.7560	76.06.0118
165	Sannenhalli	Chikkegowda s/o Nannewgoda			MNL	12*/2	0.27	0.27	2	3	3	2	4	1	5	0	20	2661	Surface	Well	Waste Land	Culti vable	Private Land/	13.20.7563	76.06.0121
166	Sannenhalli	Jayamma w/o S C Sannnewgoda			MNL	46*/4	0.26	0.26	2	3	3	2	4	1	5	0	20	2661	Surface	Well	Waste Land	Culti vable	Private Land/	13.20.7564	76.06.0122
167	Sannenhalli	Jayamma w/o S C Sannnewgoda			MNL	46*/2	0.16	0.16	2	3	3	2	4	1	5	0	20	2661	Surface	Well	Waste Land	Culti vable	Private Land/	13.20.7565	76.06.0123
168	Sannenhalli	Jayamma w/o S C Sannnewgoda			MNL	164*/8	0.14	0.14	2	3	3	2	4	1	5	0	20	2661	Surface	Well	Waste Land	Culti vable	Private Land/	13.20.7566	76.06.0124
169	Sannenhalli	Jayalakshmi w/o S K Beeregowda			MNL	71*/5	0.18	0.18	2	3	3	2	4	1	5	0	20	2661	Surface	Well	Waste Land	Culti vable	Private Land/	13.20.7567	76.06.0125
170	Sannenhalli	Jayalakshmi w/o S K Beeregowda			MNL	77*/4	0.24	0.24	2	3	3	2	4	1	5	0	20	2661	Surface	Well	Waste Land	Culti vable	Private Land/	13.20.7569	76.06.0127
171	Sannenhalli	Jayalakshmi w/o LateShivarudraiah			MNL	65*/*	0.66	0.66	2	3	3	2	4	1	5	0	20	2661	Surface	Well	Waste Land	Culti vable	Private Land/	13.20.7570	76.06.0128
172	Sannenhalli	G M Basavalingewoda s/o Mallegowda			MNL	167*/*	0.57	0.57	2	3	3	2	4	1	5	0	20	2661	Surface	Well	Waste Land	Culti vable	Private Land/	13.20.7572	76.06.0130
173	Sannenhalli	Tammannagowda s/o Ningegowda			MNL	11*/2	0.23	0.23	2	3	3	2	4	1	5	0	20	2661	Surface	Well	Waste Land	Culti vable	Private Land/	13.20.7573	76.06.0131
174	Sannenhalli	Tammannagowda s/o Ningegowda			MNL	11*/4	0.08	0.08	2	3	3	2	4	1	5	0	20	2661	Surface	Well	Waste Land	Culti vable	Private Land/	13.20.7574	76.06.0132
175	Sannenhalli	Tammannagowda s/o Ningegowda			MNL	47*/3	0.11	0.11	2	3	3	2	4	1	5	0	20	2661	Surface	Well	Waste Land	Culti vable	Private Land/	13.20.7575	76.06.0133
176	Sannenhalli	Taranatha s/o Sannnewgoda			MNL	162*/3	0.19	0.19	2	3	3	2	4	1	5	0	20	2661	Surface	Well	Waste Land	Culti vable	Private Land/	13.20.7576	76.06.0134
177	Sannenhalli	Timmaiah s/o Dasaiah			MNL	15*/3	0.08	0.08	2	3	3	2	4	1	5	0	20	2661	Surface	Well	Waste Land	Culti vable	Private Land/	13.20.7577	76.06.0135
178	Sannenhalli	Tugamma w/o Late Nagaraju			MNL	29*/*	0.32	0.32	2	3	3	2	4	1	5	0	20	2661	Surface	Well	Waste Land	Culti vable	Private Land/	13.20.7581	76.06.0139
179	Sannenhalli	Thotappashetty s/o Rudrashetty			MNL	57*/8	0.14	0.14	2	3	3	2	4	1	5	0	20	2661	Surface	Well	Waste Land	Culti vable	Private Land/	13.20.7582	76.06.0140
180	Sannenhalli	Thotappashetty s/o Rudrashetty			MNL	57*/9	0.09	0.09	2	3	3	2	4	1	5	0	20	2661	Surface	Well	Waste Land	Culti vable	Private Land/	13.20.7583	76.06.0141
181	Sannenhalli	Dasaiah s/o Timmaiah			MNL	18*/*	0.25	0.25	2	3	3	2	4	1	5	0	20	2661	Surface	Well	Waste Land	Culti vable	Private Land/	13.20.7584	76.06.0142
182	Sannenhalli	Dasaiah B H s/o Timmayan			MNL	15*/3	0.24	0.24	2	3	3	2	4	1	5	0	20	2661	Surface	Well	Waste Land	Culti vable	Private Land/	13.20.7585	76.06.0143
183	Sannenhalli	Deeviramma w/o Annappagowda			MNL	159*/2	0.14	0.14	2	3	3	2	4	1	5	0	20	2661	Surface	Well	Waste Land	Culti vable	Private Land/	13.20.7586	76.06.0144
184	Sannenhalli	Deeviramma s/o Timmegowda			MNL	42*/1	0.34	0.34	2	3	3	2	4	1	5	0	20	2661	Surface	Well	Waste Land	Culti vable	Private Land/	13.20.7587	76.06.0145
185	Sannenhalli	Deeviramma s/o Darnegowda			MNL	157*/1A 1	0.5	0.5	2	3	3	2	4	0	5	0	19	2445	Surface	Well	Waste Land	Culti vable	Private Land/	13.20.7588	76.06.0146
186	Sannenhalli	Doddakariyaiah s/o Doddaiyah			MNL	20*/*	0.2	0.2	2	3	3	2	4	0	4	0	18	2217	Surface	Well	Waste Land	Culti vable	Private Land/	13.20.7589	76.06.0147
187	Sannenhalli	Doddaiyah s/o Doddaiyah			MNL	20*/*	0.2	0.2	2	3	3	2	4	0	4	0	18	2217	Surface	Well	Waste Land	Culti vable	Private Land/	13.20.7590	76.06.0148
188	Sannenhalli	Danajaya H s/o Rudregowda			MNL	45*/3	0.01	0.01	2	3	3	2	4	1	4	0	19	2434	Surface	Well	Waste Land	Culti vable	Private Land/	13.20.7591	76.06.0149
189	Sannenhalli	Danajaya H s/o Late Rudregowda			MNL	50*/2	0.09	0.09	2	3	3	2	4	1	4	0	19	2434	Surface	Well	Waste Land	Culti vable	Private Land/	13.20.7592	76.06.0150
190	Sannenhalli	Danajaya H s/o Late Rudregowda			MNL	43*/2	0.3	0.3	2	3	3	2	4	0	4	0	18	2217	Surface	Well	Waste Land	Culti vable	Private Land/	13.20.7593	76.06.0151
191	Sannenhalli	Danalakshmi S B w/o Dinesha L K			MNL	13*/3	0.4	0.4	2	3	3	2	4	1	4	0	19	2434	Surface	Well	Waste Land	Culti vable	Private Land/	13.20.7543	76.06.0101
192	Sannenhalli	Danusha S D s/o Daranedhra			MNL	122*/8	0.13	0.13	2	3	3	2	4	1	4	0	19	2434	Surface	Well	Waste Land	Culti vable	Private Land/	13.20.7544	76.06.0102
193	Sannenhalli	Daranedhra N s/o Sannaningegowda			MNL	73*/9	0.22	0.22	2	3	3	2	4	1	4	0	19	2434	Surface	Well	Waste Land	Culti vable	Private Land/	13.20.7545	76.06.0103

194	Sannenahalli	Daranedhra N s/o Sannaningegowda			MNL	73/*/10	0.04	0.04	2	3	3	2	4	1	4	0	19	2434	Surface	Well	Waste Land	Culti vable	Private Land/	13.20.7546	76.06.0104
195	Sannenahalli	Daranedhra N s/o Sannaningegowda			MNL	73/*/2	0.11	0.11	2	3	3	2	4	1	4	0	19	2434	Surface	Well	Waste Land	Culti vable	Private Land/	13.20.7547	76.06.0105
196	Sannenahalli	Darmegowda s/o Halegegowda			MNL	125/*/3	0.02	0.02	2	3	3	2	4	1	4	0	19	2434	Surface	Well	Waste Land	Culti vable	Private Land/	13.20.7548	76.06.0106
197	Sannenahalli	Nanjundegowda s/o Thirumalaiah			MNL	15/*/3	0.12	0.12	2	3	3	2	4	1	4	0	19	2434	Surface	Well	Waste Land	Culti vable	Private Land/	13.20.7549	76.06.0107
198	Sannenahalli	Nanjundegowda s/o Thirumalaiah			MNL	16/*/2	0.39	0.39	2	3	3	2	4	1	4	0	19	2434	Surface	Well	Waste Land	Culti vable	Private Land/	13.20.7550	76.06.0108
199	Sannenahalli	Nanjegowda s/o Kategowda			MNL	127/*/4	0.2	0.2	2	3	3	2	4	1	4	0	19	2434	Surface	Well	Waste Land	Culti vable	Private Land/	13.20.7552	76.06.0110
200	Sannenahalli	Naveena w/o Ramesha			MNL	68/*/1	0.81	0.81	2	3	3	2	4	1	4	0	19	2434	Surface	Well	Waste Land	Culti vable	Private Land/	13.20.7553	76.06.0111
201	Sannenahalli	Nagaraju s/o Sannaiah			MNL	164/*/8	0.08	0.08	2	3	3	2	4	1	4	0	19	2434	Surface	Well	Waste Land	Culti vable	Private Land/	13.20.7554	76.06.0112
202	Sannenahalli	Nagarajegowda s/o Beeregowda			MNL	56/*/3	0.35	0.35	2	3	3	2	4	1	4	0	19	2434	Surface	Well	Waste Land	Culti vable	Private Land/	13.20.7555	76.06.0113
203	Sannenahalli	Nagarajegowda s/o Beeregowda			MNL	56/*/5	0.25	0.25	2	3	3	2	4	1	4	0	19	2434	Surface	Well	Waste Land	Culti vable	Private Land/	13.20.7556	76.06.0114
204	Sannenahalli	Nagarajegowda s/o Beeregowda			MNL	2/*/4	0.21	0.21	2	3	3	2	4	1	4	0	19	2434	Surface	Well	Waste Land	Culti vable	Private Land/	13.20.7557	76.06.0115
205	Sannenahalli	Nagarajegowda s/o Beeregowda			MNL	34/*/4	0.14	0.14	2	3	3	2	4	1	4	0	19	2434	Surface	Well	Waste Land	Culti vable	Private Land/	13.20.7558	76.06.0116
206	Sannenahalli	Nagarajegowda s/o Siddegowda			MNL	20/*/*	0.27	0.27	2	3	3	2	4	1	4	0	19	2434	Surface	Well	Waste Land	Culti vable	Private Land/	13.20.7559	76.06.0117
207	Sannenahalli	Nagarajegowda s/o Mallegowda			MNL	33/*/5	0.22	0.22	2	3	3	2	4	1	4	0	19	2434	Surface	Well	Waste Land	Culti vable	Private Land/	13.20.7560	76.06.0118
208	Sannenahalli	Nagarajegowda s/o Late Manjegowda			MNL	76/*/2	0.31	0.31	2	3	3	2	4	1	4	0	19	2434	Surface	Well	Waste Land	Culti vable	Private Land/	13.20.7561	76.06.0119
209	Sannenahalli	Nagarajegowda s/o Siddegowda			MNL	20/*/*	0.2	0.2	2	3	3	2	4	1	4	0	19	2434	Surface	Well	Waste Land	Culti vable	Private Land/	13.20.7562	76.06.0120
210	Sannenahalli	Nagarajegowda s/o Siddegowda			MNL	51/*/4	0.13	0.13	2	3	3	2	4	1	4	0	19	2434	Surface	Well	Waste Land	Culti vable	Private Land/	13.20.7543	76.06.0101
211	Sannenahalli	Nagarajegowda s/o Siddegowda			MNL	52/*/1	0.14	0.14	2	3	3	2	4	1	4	0	19	2434	Surface	Well	Waste Land	Culti vable	Private Land/	13.20.7544	76.06.0102
212	Sannenahalli	Nagesha s/o Shekaregowda			MNL	122/*/3	0.06	0.06	2	3	3	2	4	1	4	0	19	2434	Surface	Well	Waste Land	Culti vable	Private Land/	13.20.7545	76.06.0103
213	Sannenahalli	Ningabeeregowda s/o Channegowda			MNL	44/*/1	0.16	0.16	2	3	3	2	4	1	4	0	19	2434	Surface	Well	Waste Land	Culti vable	Private Land/	13.20.7546	76.06.0104
214	Sannenahalli	Ningamma w/o Ningegowda			MNL	164/*/10	0.08	0.08	2	3	3	2	4	1	4	0	19	2434	Surface	Well	Waste Land	Culti vable	Private Land/	13.20.7543	76.06.0101
215	Sannenahalli	Ningamma w/o Ningegowda			MNL	163/*/4	0.53	0.53	2	3	3	2	4	1	4	0	19	2434	Surface	Well	Waste Land	Culti vable	Private Land/	13.20.7544	76.06.0102
216	Sannenahalli	Ningamma w/o Ningegowda			MNL	157/*/3	0.28	0.28	2	3	3	2	4	1	4	0	19	2434	Surface	Well	Waste Land	Culti vable	Private Land/	13.20.7545	76.06.0103
217	Sannenahalli	Ningamma w/o Eregowda			MNL	35/*/7	0.4	0.4	2	3	3	2	4	1	4	0	19	2434	Surface	Well	Waste Land	Culti vable	Private Land/	13.20.7546	76.06.0104
218	Sannenahalli	Ningamma w/o Eregowda			MNL	25/*/7	0.38	0.38	2	3	3	2	4	1	4	0	19	2434	Surface	Well	Waste Land	Culti vable	Private Land/	13.20.7547	76.06.0105
219	Sannenahalli	Ningamma w/o Huligowda			MNL	125/*/1	0.21	0.21	2	3	3	2	4	1	4	0	19	2434	Surface	Well	Waste Land	Culti vable	Private Land/	13.20.7548	76.06.0106
220	Sannenahalli	Ningashetty s/o Annappashetty			MNL	27/*/7	0.08	0.08	2	3	3	2	4	1	4	0	19	2434	Surface	Well	Waste Land	Culti vable	Private Land/	13.20.7549	76.06.0107
221	Sannenahalli	Ningashetty s/o Annappashetty			MNL	18/*/*	0.18	0.18	2	3	3	2	4	1	4	0	19	2434	Surface	Well	Waste Land	Culti vable	Private Land/	13.20.7550	76.06.0108
222	Sannenahalli	Ningashetty s/o Kalashetty			MNL	27/*/4	0.48	0.48	2	3	3	2	4	1	4	0	19	2434	Surface	Well	Waste Land	Culti vable	Private Land/	13.20.7551	76.06.0109
223	Sannenahalli	Ningegowda s/o Ajjegowda			MNL	162/*/2	0.16	0.16	2	3	3	2	4	1	4	0	19	2434	Surface	Well	Waste Land	Culti vable	Private Land/	13.20.7552	76.06.0110
224	Sannenahalli	Ningegowda s/o Channegowda			MNL	3/*/1	0.03	0.03	2	3	3	2	4	0	4	0	18	2217	Surface	Well	Waste Land	Culti vable	Private Land/	13.20.7553	76.06.0111
225	Sannenahalli	Ningegowda s/o Channegowda			MNL	77/*/7	0.18	0.18	2	3	3	2	4	1	4	0	19	2434	Surface	Well	Waste Land	Culti vable	Private Land/	13.20.7554	76.06.0112
226	Sannenahalli	Ningegowda s/o Channegowda			MNL	76/*/1A	0.16	0.16	2	3	3	2	4	1	4	0	19	2434	Surface	Well	Waste Land	Culti vable	Private Land/	13.20.7555	76.06.0113
227	Sannenahalli	Ningegowda s/o Channegowda			MNL	66/*/2	0.51	0.51	2	3	3	2	4	0	4	0	18	2217	Surface	Well	Waste Land	Culti vable	Private Land/	13.20.7556	76.06.0114

228	Sannenahalli	Ningegowda s/o Nanjegowda			MNL	56/*/11	0.29	0.29	2	3	3	2	4	1	4	0	19	2434	Surface	Well	Waste Land	Culti vable	Private Land/	13.20.7557	76.06.0115
229	Sannenahalli	Ningegowda s/o Nanjegowda			MNL	56/*/14	0.18	0.18	2	3	3	2	4	1	4	0	19	2434	Surface	Well	Waste Land	Culti vable	Private Land/	13.20.7558	76.06.0116
230	Sannenahalli	Ningegowda s/o Nanjegowda			MNL	56/*/2	0.09	0.09	2	3	3	2	4	1	4	0	19	2434	Surface	Well	Waste Land	Culti vable	Private Land/	13.20.7543	76.06.0101
231	Sannenahalli	Ningegowda s/o Beeregowda			MNL	163/*/6	0.36	0.36	2	3	3	2	4	1	4	0	19	2434	Surface	Well	Waste Land	Culti vable	Private Land/	13.20.7544	76.06.0102
232	Sannenahalli	Ningegowda s/o Beeregowda			MNL	164/*/11	0.06	0.06	2	3	3	2	4	1	4	0	19	2434	Surface	Well	Waste Land	Culti vable	Private Land/	13.20.7545	76.06.0103
233	Sannenahalli	Ningegowda s/o Beeregowda			MNL	163/*/11	0.26	0.26	2	3	3	2	4	1	4	0	19	2434	Surface	Well	Waste Land	Culti vable	Private Land/	13.20.7547	76.06.0105
234	Sannenahalli	Ningegowda s/o Sannegowda			MNL	38/*/6	0.22	0.22	2	3	3	2	4	1	4	0	19	2434	Surface	Well	Waste Land	Culti vable	Private Land/	13.20.7548	76.06.0106
235	Sannenahalli	Ningegowda s/o Sannegowda			MNL	35/*/3	0.17	0.17	2	3	3	2	4	1	4	0	19	2434	Surface	Well	Waste Land	Culti vable	Private Land/	13.20.7549	76.06.0107
236	Sannenahalli	P.Kanabeeregowda s/o Beeregowda			MNL	41/*/2I	0.43	0.43	2	3	3	2	4	1	4	0	19	2434	Surface	Well	Waste Land	Culti vable	Private Land/	13.20.7551	76.06.0109
237	Sannenahalli	Kattegowda s/oKalluguthegowda			MNL	42/*/8	0.14	0.14	2	3	3	2	4	1	4	0	19	2434	Surface	Well	Waste Land	Culti vable	Private Land/	13.20.7552	76.06.0110
238	Sannenahalli	Padhamma w/o Honnegowda			MNL	66/*/1B	0.26	0.26	2	3	3	2	4	1	4	0	19	2434	Surface	Well	Waste Land	Culti vable	Private Land/	13.20.7553	76.06.0111
239	Sannenahalli	Parameshavariaah s/o Siddalingaiah			MNL	23/*/*	1.25	1.25	2	3	3	2	4	1	4	0	19	2434	Surface	Well	Waste Land	Culti vable	Private Land/	13.20.7554	76.06.0112
240	Sannenahalli	Pappegowda s/o Channegowda			MNL	16/*/1	2.38	2.38	2	3	3	2	4	1	4	0	19	2434	Surface	Well	Waste Land	Culti vable	Private Land/	13.20.7555	76.06.0113
241	Sannenahalli	Pappegowda s/o Channegowda			MNL	13/*/4	0.19	0.19	2	3	3	2	4	1	4	0	19	2434	Surface	Well	Waste Land	Culti vable	Private Land/	13.20.7556	76.06.0114
242	Sannenahalli	Pappegowda s/o Channegowda			MNL	13/*/2	0.21	0.21	2	3	3	2	4	1	4	0	19	2434	Surface	Well	Waste Land	Culti vable	Private Land/	13.20.7557	76.06.0115
243	Sannenahalli	Pappegowda s/o Channegowda			MNL	164/*/4	0.27	0.27	2	3	3	2	4	1	4	0	19	2434	Surface	Well	Waste Land	Culti vable	Private Land/	13.20.7558	76.06.0116
244	Sannenahalli	Pappegowda s/o Channegowda			MNL	164/*/6	0.13	0.13	2	3	3	2	4	1	4	0	19	2434	Surface	Well	Waste Land	Culti vable	Private Land/	13.20.7559	76.06.0117
245	Sannenahalli	Pappegowda s/o Sannegowda			MNL	159/*/7	0.04	0.04	2	3	3	2	4	0	4	0	18	2217	Surface	Well	Waste Land	Culti vable	Private Land/	13.20.7560	76.06.0118
246	Sannenahalli	Parvathamma w/o Basavaraju			MNL	41/*/7	0.02	0.02	2	3	3	2	4	1	4	0	19	2434	Surface	Well	Waste Land	Culti vable	Private Land/	13.20.7561	76.06.0119
247	Sannenahalli	Parvathamma w/o Basavaraju			MNL	127/*/7	0.28	0.28	2	3	3	2	4	1	4	0	19	2434	Surface	Well	Waste Land	Culti vable	Private Land/	13.20.7562	76.06.0120
248	Sannenahalli	Parvathamma w/o Basavaraju			MNL	157/*/2	0.49	0.49	8	3	3	8	4	1	4	0	31	3907	Surface	Well	Waste Land	Culti vable	Private Land/	13.20.7563	76.06.0121
249	Sannenahalli	Parvathamma w/o Basavaraju			MNL	131/*/4	0.47	0.47	2	3	3	2	4	1	4	0	19	2434	Surface	Well	Waste Land	Culti vable	Private Land/	13.20.7564	76.06.0122
250	Sannenahalli	Parvathamma w/o Mallappashetty			MNL	71/*/1	0.53	0.53	2	3	3	2	4	1	4	0	19	2434	Surface	Well	Waste Land	Culti vable	Private Land/	13.20.7565	76.06.0123
251	Sannenahalli	Palakshamma w/o S C Basavaraju			MNL	36/*/4	0.37	0.37	2	3	3	2	4	1	4	0	19	2434	Surface	Well	Waste Land	Culti vable	Private Land/	13.20.7568	76.06.0126
252	Sannenahalli	Palakshamma w/o S C Basavaraju			MNL	43/*/3	1.17	1.17	2	3	3	2	4	1	4	0	19	2434	Surface	Well	Waste Land	Culti vable	Private Land/	13.20.7569	76.06.0127
253	Sannenahalli	Puttadyavegowda s/o Beeregowda			MNL	77/*/10	0.27	0.27	2	3	3	2	4	1	4	0	19	2434	Surface	Well	Waste Land	Culti vable	Private Land/	13.20.7570	76.06.0128
254	Sannenahalli	Puttadyavegowda s/o Beeregowda			MNL	71/*/3	0.18	0.18	2	3	3	2	4	1	4	0	19	2434	Surface	Well	Waste Land	Culti vable	Private Land/	13.20.7571	76.06.0129
255	Sannenahalli	Puttadyavegowda s/o Beeregowda			MNL	121/*/2	0.12	0.12	2	3	3	2	4	1	4	0	19	2434	Surface	Well	Waste Land	Culti vable	Private Land/	13.20.7572	76.06.0130
256	Sannenahalli	Puttamma s/o Erappa			MNL	58/*/1	0.2	0.2	0	3	3	0	4	1	4	0	15	1943	Surface	Well	Waste Land	Culti vable	Private Land/	13.20.7573	76.06.0131
257	Sannenahalli	Puttamma s/o Eraiah			MNL	58/*/2	0.13	0.13	2	3	3	2	4	1	4	0	19	2434	Surface	Well	Waste Land	Culti vable	Private Land/	13.20.7574	76.06.0132
258	Sannenahalli	Puttamma w/o Beeregowda			MNL	13/*/4	0.19	0.19	2	3	3	2	4	1	4	0	19	2434	Surface	Well	Waste Land	Culti vable	Private Land/	13.20.7575	76.06.0133
259	Sannenahalli	Puttamma w/o Beeregowda			MNL	13/*/2	0.07	0.07	2	3	3	2	4	1	4	0	19	2434	Surface	Well	Waste Land	Culti vable	Private Land/	13.20.7576	76.06.0134
260	Sannenahalli	Puttamma w/o Beeregowda			MNL	16/*/1	0.4	0.4	2	3	3	2	4	1	4	0	19	2434	Surface	Well	Waste Land	Culti vable	Private Land/	13.20.7577	76.06.0135
261	Sannenahalli	Puttamma w/o Beeregowda			MNL	164/*/4	0.13	0.13	2	3	3	2	4	1	4	0	19	2434	Surface	Well	Waste Land	Culti vable	Private Land/	13.20.7578	76.06.0136

262	Sannenahalli	Puttamma s/o Marigowda			MNL	127/*/3	0.28	0.28	2	3	3	2	4	1	4	0	19	2434	Surface	Well	Waste Land	Culti vable	Private Land/	13.20.7579	76.06.0137
263	Sannenahalli	Puttalingowda s/o Ramegowda			MNL	163/*/3	0.78	0.78	2	3	3	2	4	1	4	0	19	2434	Surface	Well	Waste Land	Culti vable	Private Land/	13.20.7580	76.06.0138
264	Sannenahalli	Puttalingowda s/o Marigowda			MNL	131/*/2	0.25	0.25	2	3	3	2	4	1	4	0	19	2434	Surface	Well	Waste Land	Culti vable	Private Land/	13.20.7581	76.06.0139
265	Sannenahalli	Puttalingowda s/o Ramegowda			MNL	163/*/9	0.28	0.28	2	3	3	2	4	1	4	0	19	2434	Surface	Well	Waste Land	Culti vable	Private Land/	13.20.7582	76.06.0140
266	Sannenahalli	Puttaswamigowda s/o Channegowda			MNL	73/*/4	0.6	0.6	2	3	3	2	4	1	4	0	19	2434	Surface	Well	Waste Land	Culti vable	Private Land/	13.20.7583	76.06.0141
267	Sannenahalli	Puttaswamigowda s/o Channegowda			MNL	160/*/2	0.5	0.5	2	3	3	2	4	0	4	0	18	2217	Surface	Well	Waste Land	Culti vable	Private Land/	13.20.7584	76.06.0142
268	Sannenahalli	Puttaswamigowda s/o Ningegowda			MNL	62/*/2	1.04	1.04	2	3	3	2	4	0	4	0	18	2217	Surface	Well	Waste Land	Culti vable	Private Land/	13.20.7585	76.06.0143
269	Sannenahalli	Puttaswamigowda s/o Ningegowda			MNL	164/*/4	0.14	0.14	2	3	3	2	4	0	4	0	18	2217	Surface	Well	Waste Land	Culti vable	Private Land/	13.20.7586	76.06.0144
270	Sannenahalli	Puttaswamigowda s/o Ningegowda			MNL	164/*/6	0.13	0.13	2	3	3	2	4	0	4	0	18	2217	Surface	Well	Waste Land	Culti vable	Private Land/	13.20.7587	76.06.0145
271	Sannenahalli	Puttaswamigowda s/o Ningegowda			MNL	75/*/7	0.05	0.05	2	3	3	2	4	0	4	0	18	2217	Surface	Well	Waste Land	Culti vable	Private Land/	13.20.7589	76.06.0147
272	Sannenahalli	Puttaswamigowdas/o Sannegowda			MNL	163/*/1	0.15	0.15	2	3	3	2	4	0	4	0	18	2217	Surface	Well	Waste Land	Culti vable	Private Land/	13.20.7590	76.06.0148
273	Sannenahalli	Puttaswamigowdas/o Sannegowda			MNL	163/*/8	0.75	0.75	2	3	3	2	4	0	4	0	18	2217	Surface	Well	Waste Land	Culti vable	Private Land/	13.20.7591	76.06.0149
274	Sannenahalli	Puttaswaminaika s/o Hulinaika			MNL	161/*/*	0.53	0.53	2	3	3	2	4	0	4	0	18	2217	Surface	Well	Waste Land	Culti vable	Private Land/	13.20.7592	76.06.0150
275	Sannenahalli	Puttaswaminaika s/o Hulinaika			MNL	12/*/1	0.26	0.26	2	3	3	2	4	0	4	0	18	2217	Surface	Well	Waste Land	Culti vable	Private Land/	13.20.7593	76.06.0151
276	Sannenahalli	Punith S N s/o Nagaraju			MNL	42/*/11	0.18	0.18	2	3	3	2	4	0	4	0	18	2217	Surface	Well	Waste Land	Culti vable	Private Land/	13.20.7594	76.06.0152
277	Sannenahalli	Pradeep s/o Boddegowda			MNL	33/*/11	0.12	0.12	2	3	3	2	4	0	4	0	18	2217	Surface	Well	Waste Land	Culti vable	Private Land/	13.20.7597	76.06.0155
278	Sannenahalli	Basavarajashetty S/o Basavashetty			MNL	57/*/1	0.43	0.43	2	3	3	2	4	0	4	0	18	2217	Surface	Well	Waste Land	Culti vable	Private Land/	13.20.7604	76.06.0162
279	Sannenahalli	Basavaraju s/o Kategowada			MNL	68/*/3	0.4	0.4	2	3	3	2	4	0	4	0	18	2217	Surface	Well	Waste Land	Culti vable	Private Land/	13.20.7605	76.06.0163
280	Sannenahalli	Basavaraju s/o Kategowada			MNL	67/*/1	0.33	0.33	2	3	3	2	4	0	4	0	18	2217	Surface	Well	Waste Land	Culti vable	Private Land/	13.20.7606	76.06.0164
281	Sannenahalli	Basavaraju s/o Channegowda			MNL	73/*/7	0.72	0.72	2	3	3	2	4	1	4	0	19	2434	Surface	Well	Waste Land	Culti vable	Private Land/	13.20.7607	76.06.0165
282	Sannenahalli	Basavaraju s/o Gowramma			MNL	122/*/5	0.48	0.48	2	3	3	2	4	1	4	0	19	2434	Surface	Well	Waste Land	Culti vable	Private Land/	13.20.7608	76.06.0166
283	Sannenahalli	Basavaraju s/o Late Nanjunashetty			MNL	57/*/3	0.14	0.14	2	3	3	2	4	1	4	0	19	2434	Surface	Well	Waste Land	Culti vable	Private Land/	13.20.7609	76.06.0167
284	Sannenahalli	Basavaraju s/o Puttegowda			MNL	66/*/5	0.42	0.42	2	3	3	2	4	1	4	0	19	2434	Surface	Well	Waste Land	Culti vable	Private Land/	13.20.7543	76.06.0101
287	Sannenahalli	Basavaraju s/o Late Puttegowda			MNL	77/*/6	0.23	0.23	2	3	3	2	4	1	4	0	19	2434	Surface	Well	Waste Land	Culti vable	Private Land/	13.20.7546	76.06.0104
288	Sannenahalli	Basavaraju s/o Late Puttegowda			MNL	41/*/2C	0.03	0.03	2	3	3	2	4	1	4	0	19	2434	Surface	Well	Waste Land	Culti vable	Private Land/	13.20.7547	76.06.0105
289	Sannenahalli	Basavegowda s/o Aijegowda			MNL	19/*/*	0.75	0.75	2	3	3	2	4	1	4	0	19	2434	Surface	Well	Waste Land	Culti vable	Private Land/	13.20.7548	76.06.0106
290	Sannenahalli	Basavegowda s/o Aijegowda			MNL	162/*/8	0.16	0.16	2	3	3	2	4	1	4	0	19	2434	Surface	Well	Waste Land	Culti vable	Private Land/	13.20.7549	76.06.0107
291	Sannenahalli	Basavegowda s/o Nanjegowda			MNL	56/*/6	0.09	0.09	2	3	3	2	4	1	4	0	19	2434	Surface	Well	Waste Land	Culti vable	Private Land/	13.20.7553	76.06.0111
292	Sannenahalli	Basavegowda s/o Nanjegowda			MNL	56/*/10	0.3	0.3	2	3	3	2	4	1	4	0	19	2434	Surface	Well	Waste Land	Culti vable	Private Land/	13.20.7554	76.06.0112
293	Sannenahalli	Basavegowda s/o Nanjegowda			MNL	56/*/13	0.16	0.16	2	3	3	2	4	1	4	0	19	2434	Surface	Well	Waste Land	Culti vable	Private Land/	13.20.7555	76.06.0113
294	Sannenahalli	Basavegowda s/o Ningegowda			MNL	11/*/4	0.08	0.08	2	3	3	2	4	1	4	0	19	2434	Surface	Well	Waste Land	Culti vable	Private Land/	13.20.7556	76.06.0114
295	Sannenahalli	Basavegowda s/o Ningegowda			MNL	11/*/2	0.23	0.23	2	3	3	2	4	1	4	0	19	2434	Surface	Well	Waste Land	Culti vable	Private Land/	13.20.7557	76.06.0115
296	Sannenahalli	Basavegowda s/o Ningegowda			MNL	47/*/3	0.12	0.12	2	3	3	2	4	1	4	0	19	2434	Surface	Well	Waste Land	Culti vable	Private Land/	13.20.7558	76.06.0116
297	Sannenahalli	Basavegowda s/o Ningegowda			MNL	162/*/10	0.13	0.13	2	3	3	2	4	1	4	0	19	2434	Surface	Well	Waste Land	Culti vable	Private Land/	13.20.7543	76.06.0101

298	Sannenahalli	Basavegowda s/o Ninge Gowda			MNL	162/*/4	0.13	0.13	2	3	3	2	4	1	4	0	19	2434	Surface	Well	Waste Land	Culti vable	Private Land/	13.20.7544	76.06.0102
299	Sannenahalli	Basavegowda s/o Ninge Gowda			MNL	162/*/5	0.14	0.14	2	3	3	2	4	1	4	0	19	2434	Surface	Well	Waste Land	Culti vable	Private Land/	13.20.7545	76.06.0103
300	Sannenahalli	Basavegowda S/o Basavegowda			MNL	38/*/3	0.22	0.22	2	3	3	2	4	1	4	0	19	2434	Surface	Well	Waste Land	Culti vable	Private Land/	13.20.7546	76.06.0104
301	Sannenahalli	Basavegowda s/o Moganna Gowda			MNL	120/*/2	1.94	1.94	2	3	3	2	4	1	4	0	19	2434	Surface	Well	Waste Land	Culti vable	Private Land/	13.20.7547	76.06.0105
302	Sannenahalli	Basavegowda s/o Moganna Gowda			MNL	41/*/1B	0.14	0.14	2	3	3	2	4	1	4	0	19	2434	Surface	Well	Waste Land	Culti vable	Private Land/	13.20.7548	76.06.0106
303	Sannenahalli	Basavegowda s/o Siddegowda			MNL	52/*/1	0.11	0.11	2	3	3	2	4	1	4	0	19	2434	Surface	Well	Waste Land	Culti vable	Private Land/	13.20.7549	76.06.0107
304	Sannenahalli	Basavegowda s/o Siddegowda			MNL	51/*/3	0.13	0.13	2	3	3	2	4	1	4	0	19	2434	Surface	Well	Waste Land	Culti vable	Private Land/	13.20.7550	76.06.0108
305	Sannenahalli	Basavegowda s/o Siddegowda			MNL	20/*/*	0.4	0.4	2	3	3	2	4	1	4	0	19	2434	Surface	Well	Waste Land	Culti vable	Private Land/	13.20.7551	76.06.0109
306	Sannenahalli	Basavegowda s/o Siddegowda			MNL	20/*/*	0.2	0.2	2	3	3	2	4	1	4	0	19	2434	Surface	Well	Waste Land	Culti vable	Private Land/	13.20.7552	76.06.0110
307	Sannenahalli	Basavegowda s/o Huligowda			MNL	124/*/*	0.13	0.13	0	3	3	0	4	0	4	0	14	1726	Surface	Well	Waste Land	Culti vable	Private Land/	13.20.7553	76.06.0111
308	Sannenahalli	Basavegowda s/o Honnalage Gowda			MNL	75/*/4	0.39	0.39	2	3	3	2	4	0	4	0	18	2217	Surface	Well	Waste Land	Culti vable	Private Land/	13.20.7554	76.06.0112
309	Sannenahalli	Basavegowda s/o Honnalage Gowda			MNL	125/*/3	0.15	0.15	0	3	3	0	4	0	4	0	14	1726	Surface	Well	Waste Land	Culti vable	Private Land/	13.20.7555	76.06.0113
310	Sannenahalli	Beerajegowda s/o Channe Gowda			MNL	77/*/1	0.26	0.26	2	3	3	2	4	0	4	0	18	2217	Surface	Well	Waste Land	Culti vable	Private Land/	13.20.7556	76.06.0114
311	Sannenahalli	Beerajegowda s/o Channe Gowda			MNL	76/*/7	0.17	0.17	2	3	3	2	4	0	4	0	18	2217	Surface	Well	Waste Land	Culti vable	Private Land/	13.20.7557	76.06.0115
312	Sannenahalli	Beeramma w/o Nanjude Gowda			MNL	147/*/*	2.15	2.15	2	3	3	2	4	0	4	0	18	2217	Surface	Well	Waste Land	Culti vable	Private Land/	13.20.7558	76.06.0116
313	Sannenahalli	Beeramma w/o Beerajegowda			MNL	164/*/13	0.16	0.16	2	3	3	2	4	0	4	0	18	2217	Surface	Well	Waste Land	Culti vable	Private Land/	13.20.7543	76.06.0101
314	Sannenahalli	Beerogowda s/o Karigowda			MNL	76/*/9	0.12	0.12	2	3	3	2	4	0	4	0	18	2217	Surface	Well	Waste Land	Culti vable	Private Land/	13.20.7544	76.06.0102
316	Sannenahalli	Beerogowda s/o Channe Gowda			MNL	26/*/*	1.84	1.84	2	3	3	2	4	0	4	0	18	2217	Surface	Well	Waste Land	Culti vable	Private Land/	13.20.7546	76.06.0104
319	Sannenahalli	Beerogowda s/o Nanjogowda			MNL	75/*/1	0.82	0.82	2	3	3	2	4	0	4	0	18	2217	Surface	Well	Waste Land	Culti vable	Private Land/	13.20.7551	76.06.0109
320	Sannenahalli	Beerogowda s/o Beerogowda			MNL	33/*/7	0.23	0.23	2	3	3	2	4	0	4	0	18	2217	Surface	Well	Waste Land	Culti vable	Private Land/	13.20.7552	76.06.0110
321	Sannenahalli	Beerogowda s/o Honnalage Gowda			MNL	75/*/3A	0.18	0.18	2	3	3	2	4	0	4	0	18	2217	Surface	Well	Waste Land	Culti vable	Private Land/	13.20.7557	76.06.0115
322	Sannenahalli	Bagamma w/o Sannegowda			MNL	8/*/*	0.83	0.83	2	3	3	2	4	1	4	0	19	2434	Surface	Well	Waste Land	Culti vable	Private Land/	13.20.7562	76.06.0120
324	Sannenahalli	Bagamma w/o Sannegowda			MNL	162/*/7	0.19	0.19	2	3	3	2	4	1	4	0	19	2434	Surface	Well	Waste Land	Culti vable	Private Land/	13.20.7544	76.06.0102
325	Sannenahalli	Bairashetty s/o Annappashetty			MNL	27/*/2	0.08	0.08	0	3	3	0	4	1	4	0	15	1943	Surface	Well	Waste Land	Culti vable	Private Land/	13.20.7545	76.06.0103
326	Sannenahalli	Manjamma s/o Rajashetty			MNL	27/*/6	0.22	0.22	2	3	3	2	4	1	4	0	19	2434	Surface	Well	Waste Land	Culti vable	Private Land/	13.20.7546	76.06.0104
327	Sannenahalli	Madhu J M s/o Mallikarjuna			MNL	41/*/3C	0.02	0.02	2	3	3	2	4	1	4	0	19	2434	Surface	Well	Waste Land	Culti vable	Private Land/	13.20.7547	76.06.0105
328	Sannenahalli	Mariyamma s/o Rangegowda			MNL	59/*/7	0.23	0.23	2	3	3	2	4	1	4	0	19	2434	Surface	Well	Waste Land	Culti vable	Private Land/	13.20.7549	76.06.0107
329	Sannenahalli	Marigowda s/o Karigowda			MNL	64/*/3	0.09	0.09	2	3	3	2	4	1	4	0	19	2434	Surface	Well	Waste Land	Culti vable	Private Land/	13.20.7551	76.06.0109
330	Sannenahalli	Marigowda s/o Karigowda			MNL	64/*/1	0.25	0.25	2	3	3	2	4	1	4	0	19	2434	Surface	Well	Waste Land	Culti vable	Private Land/	13.20.7552	76.06.0110
331	Sannenahalli	Marigowda s/o Gudibeegowda			MNL	12/*/3	0.26	0.26	2	3	3	2	4	1	4	0	19	2434	Surface	Well	Waste Land	Culti vable	Private Land/	13.20.7554	76.06.0112
332	Sannenahalli	Marigowda s/o Gudibeegowda			MNL	9/*/1	0.11	0.11	2	3	3	2	4	1	4	0	19	2434	Surface	Well	Waste Land	Culti vable	Private Land/	13.20.7555	76.06.0113
333	Sannenahalli	Marigowda s/o Channe Gowda			MNL	71/*/2	0.21	0.21	2	3	3	2	4	1	4	0	19	2434	Surface	Well	Waste Land	Culti vable	Private Land/	13.20.7556	76.06.0114
334	Sannenahalli	Marigowda s/o Channe Gowda			MNL	77/*/8	0.18	0.18	2	3	3	2	4	1	4	0	19	2434	Surface	Well	Waste Land	Culti vable	Private Land/	13.20.7557	76.06.0115
335	Sannenahalli	Marigowda s/o Channe Gowda			MNL	121/*/9	0.12	0.12	2	3	3	2	4	1	4	0	19	2434	Surface	Well	Waste Land	Culti vable	Private Land/	13.20.7558	76.06.0116

336	Sannenahalli	Marigowada s/o Ninge Gowda			MNL	39/*2	0.16	0.16	2	3	3	2	4	1	4	0	19	2434	Surface	Well	Waste Land	Culti vable	Private Land/	13.20.7559	76.06.0117
337	Sannenahalli	Marulasiddagowda s/o Rudragowda			MNL	41/*2B	0.14	0.14	2	3	3	2	4	1	4	0	19	2434	Surface	Well	Waste Land	Culti vable	Private Land/	13.20.7560	76.06.0118
338	Sannenahalli	Malamma w/o Katigowda			MNL	38/*4	0.81	0.81	2	3	3	2	4	0	4	0	18	2217	Surface	Well	Waste Land	Culti vable	Private Land/	13.20.7562	76.06.0120
339	Sannenahalli	Malamma w/o Katigowda			MNL	38/*2	0.34	0.34	2	3	3	2	4	0	4	0	18	2217	Surface	Well	Waste Land	Culti vable	Private Land/	13.20.7563	76.06.0121
340	Sannenahalli	Malamma w/o Ninge Gowda			MNL	160/*3	0.33	0.33	2	3	3	2	4	0	4	0	18	2217	Surface	Well	Waste Land	Culti vable	Private Land/	13.20.7564	76.06.0122
341	Sannenahalli	Mallamma s/o Rudregowda			MNL	59/*2A	0.24	0.24	2	3	3	2	4	0	4	0	18	2217	Surface	Well	Waste Land	Culti vable	Private Land/	13.20.7565	76.06.0123
342	Sannenahalli	Mallamma w/o Ramegowda			MNL	36/*3	0.16	0.16	2	3	3	2	4	0	4	0	18	2217	Surface	Well	Waste Land	Culti vable	Private Land/	13.20.7566	76.06.0124
343	Sannenahalli	Mallamma w/o Ramegowda			MNL	122/*1	0.08	0.08	2	3	3	2	4	0	4	0	18	2217	Surface	Well	Waste Land	Culti vable	Private Land/	13.20.7543	76.06.0101
344	Sannenahalli	Malamma w/o Katigowda			MNL	33/*8	0.25	0.25	2	3	3	2	4	0	4	0	18	2217	Surface	Well	Waste Land	Culti vable	Private Land/	13.20.7544	76.06.0102
345	Sannenahalli	Mallikarjuna S H s/o S H Halappa			MNL	45/*4	0.14	0.14	2	3	3	2	4	0	4	0	18	2217	Surface	Well	Waste Land	Culti vable	Private Land/	13.20.7546	76.06.0104
346	Sannenahalli	Mallikarjuna s/o Shivananjegowda			MNL	131/*1	0.54	0.54	2	3	3	2	4	0	4	0	18	2217	Surface	Well	Waste Land	Culti vable	Private Land/	13.20.7547	76.06.0105
347	Sannenahalli	Mallegowda s/o Beeregowda			MNL	19/**	0.8	0.8	0	3	3	0	4	0	4	0	14	1726	Surface	Well	Waste Land	Culti vable	Private Land/	13.20.7548	76.06.0106
348	Sannenahalli	S B Malleshagowda s/o Beeregowda			MNL	24/*9	0.31	0.31	2	3	3	2	4	0	4	0	18	2217	Surface	Well	Waste Land	Culti vable	Private Land/	13.20.7549	76.06.0107
349	Sannenahalli	S B Malleshagowda s/o Beeregowda			MNL	24/*12	0.27	0.27	2	3	3	2	4	0	4	0	18	2217	Surface	Well	Waste Land	Culti vable	Private Land/	13.20.7550	76.06.0108
350	Sannenahalli	Mallegowda s/o Mudigowda			MNL	56/*9	0.25	0.25	2	3	3	2	4	0	4	0	18	2217	Surface	Well	Waste Land	Culti vable	Private Land/	13.20.7553	76.06.0111
351	Sannenahalli	Mallegowda s/o Mudigowda			MNL	56/*7	0.09	0.09	2	3	3	2	4	0	4	0	18	2217	Surface	Well	Waste Land	Culti vable	Private Land/	13.20.7554	76.06.0112
352	Sannenahalli	Mallegowda s/o Hajegowda			MNL	62/*3	0.68	0.68	2	3	3	2	4	1	4	0	19	2434	Surface	Well	Waste Land	Culti vable	Private Land/	13.20.7557	76.06.0115
353	Sannenahalli	Mallegowda s/o Hajegowda			MNL	60/*2	0.33	0.33	2	3	3	2	4	1	4	0	19	2434	Surface	Well	Waste Land	Culti vable	Private Land/	13.20.7558	76.06.0116
354	Sannenahalli	Mallesha s/o Beerajegowda			MNL	33/*6	0.66	0.66	10	20	20	10	4	1	4	0	69	6755	Surface	Well	Waste Land	Culti vable	Private Land/	13.20.7559	76.06.0117
355	Sannenahalli	Mallesha s/o Beerajegowda			MNL	54/*4	0.33	0.33	2	3	3	2	4	1	4	0	19	2434	Surface	Well	Waste Land	Culti vable	Private Land/	13.20.7560	76.06.0118
356	Sannenahalli	Mallesha s/o Beerajegowda			MNL	159/*10	0.04	0.04	2	3	3	2	4	1	4	0	19	2434	Surface	Well	Waste Land	Culti vable	Private Land/	13.20.7543	76.06.0101
357	Sannenahalli	Malleshagowda s/o Mallegowda			MNL	33/*2	0.22	0.22	2	3	3	2	4	1	4	0	19	2434	Surface	Well	Waste Land	Culti vable	Private Land/	13.20.7544	76.06.0102
360	Sannenahalli	Mahalingappa s/o Puttaswamappa			MNL	61/*1	0.46	0.46	2	3	3	2	4	0	4	0	18	2217	Surface	Well	Waste Land	Culti vable	Private Land/	13.20.7550	76.06.0108
361	Sannenahalli	Mayamma w/o Sannaramaiah			MNL	58/*1	0.55	0.55	2	3	3	2	4	0	4	0	18	2217	Surface	Well	Waste Land	Culti vable	Private Land/	13.20.7551	76.06.0109
362	Sannenahalli	Malamma w/o Karishetty			MNL	21/*2	0.33	0.33	2	3	3	2	4	0	4	0	18	2217	Surface	Well	Waste Land	Culti vable	Private Land/	13.20.7554	76.06.0112
363	Sannenahalli	Malamma w/o Karishetty			MNL	27/*5	0.28	0.28	2	3	3	2	4	0	4	0	18	2217	Surface	Well	Waste Land	Culti vable	Private Land/	13.20.7555	76.06.0113
364	Sannenahalli	Mukundanaika s/o Annanayaka			MNL	161/**	0.32	0.32	2	3	3	2	4	0	4	0	18	2217	Surface	Well	Waste Land	Culti vable	Private Land/	13.20.7556	76.06.0114
365	Sannenahalli	Mukundanaika s/o Annanayaka			MNL	36/*2	0.16	0.16	2	3	3	2	4	0	4	0	18	2217	Surface	Well	Waste Land	Culti vable	Private Land/	13.20.7557	76.06.0115
366	Sannenahalli	Mukundanaika s/o Annanayaka			MNL	12/*3	0.41	0.41	2	3	3	2	4	0	4	0	18	2217	Surface	Well	Waste Land	Culti vable	Private Land/	13.20.7558	76.06.0116
367	Sannenahalli	Mudigowda s/o Beeregowda			MNL	164/*12	0.08	0.08	2	3	3	2	4	0	4	0	18	2217	Surface	Well	Waste Land	Culti vable	Private Land/	13.20.7559	76.06.0117
368	Sannenahalli	Mudigowda s/o Beeregowda			MNL	163/*10	0.42	0.42	2	3	3	2	4	0	4	0	18	2217	Surface	Well	Waste Land	Culti vable	Private Land/	13.20.7560	76.06.0118
370	Sannenahalli	Mullappashetty s/o Nanjappashetty			MNL	69/*2	2.35	2.35	10	20	20	10	4	0	4	0	68	6538	Surface	Well	Waste Land	Culti vable	Private Land/	13.20.7544	76.06.0102
373	Sannenahalli	Yogeshha s/o Marihuligowda			MNL	75/*2	0.39	0.39	2	3	3	2	4	0	4	0	18	2217	Surface	Well	Waste Land	Culti vable	Private Land/	13.20.7553	76.06.0111
374	Sannenahalli	Yogeshappa s/o Ninge Gowda			MNL	160/*1	0.24	0.24	2	3	3	2	4	1	4	0	19	2434	Surface	Well	Waste Land	Culti vable	Private Land/	13.20.7554	76.06.0112

375	Sannenahalli	Yogesh s/o Kategoowa			MNL	42/*9	0.34	0.34	2	3	3	2	4	1	4	0	19	2434	Surface	Well	Waste Land	Culti vable	Private Land/	13.20.7556	76.06.0114
376	Sannenahalli	Ramesh s/o Shidlegowda			MNL	127/*5	0.17	0.17	2	3	3	2	4	1	4	0	19	2434	Surface	Well	Waste Land	Culti vable	Private Land/	13.20.7559	76.06.0117
377	Sannenahalli	Ravikumar s/o Kengegowda			MNL	24/*10	0.15	0.15	2	3	3	2	4	1	4	0	19	2434	Surface	Well	Waste Land	Culti vable	Private Land/	13.20.7560	76.06.0118
378	Sannenahalli	Ravikumar s/o Kengegowda			MNL	24/*11	0.27	0.27	2	3	3	2	4	1	4	0	19	2434	Surface	Well	Waste Land	Culti vable	Private Land/	13.20.7561	76.06.0119
379	Sannenahalli	Ravikumar s/o Kengegowda			MNL	23/***	0.62	0.62	2	3	3	2	4	1	4	0	19	2434	Surface	Well	Waste Land	Culti vable	Private Land/	13.20.7562	76.06.0120
380	Sannenahalli	Ravikumar s/o Kengegowda			MNL	24/*5	0.16	0.16	2	3	3	2	4	1	4	0	19	2434	Surface	Well	Waste Land	Culti vable	Private Land/	13.20.7563	76.06.0121
381	Sannenahalli	Rajamma w/o Ningashetty			MNL	14/*1	0.94	0.94	2	3	3	2	4	1	4	0	19	2434	Surface	Well	Waste Land	Culti vable	Private Land/	13.20.7564	76.06.0122
382	Sannenahalli	Rajamma w/o Mallegowda			MNL	35/*1	0.27	0.27	2	3	3	2	4	0	4	0	18	2217	Surface	Well	Waste Land	Culti vable	Private Land/	13.20.7567	76.06.0125
383	Sannenahalli	Rajamma w/o Mallegowda			MNL	22/*1	1.11	1.11	15	3	3	15	4	0	4	0	44	5408	Surface	Well	Waste Land	Culti vable	Private Land/	13.20.7543	76.06.0101
384	Sannenahalli	Rajamma w/o Mallegowda			MNL	39/*3	0.17	0.17	2	3	3	2	4	0	4	0	18	2217	Surface	Well	Waste Land	Culti vable	Private Land/	13.20.7544	76.06.0102
387	Sannenahalli	Rajashetty s/o Ningashetty			MNL	14/*2	0.94	0.94	2	3	3	2	4	0	4	0	18	2217	Surface	Well	Waste Land	Culti vable	Private Land/	13.20.7547	76.06.0105
388	Sannenahalli	Rajegowda s/o Kanabeergowda			MNL	78/***	2.08	2.08	20	3	3	20	4	0	4	0	54	6635	Surface	Well	Waste Land	Culti vable	Private Land/	13.20.7552	76.06.0110
390	Sannenahalli	Ramegowda s/o Chilkkegowda			MNL	70/*4	0.12	0.12	2	3	3	2	4	0	4	0	18	2217	Surface	Well	Waste Land	Culti vable	Private Land/	13.20.7554	76.06.0112
392	Sannenahalli	Rudraiah s/o Eraiah			MNL	65/***	1.22	1.22	15	3	3	15	4	0	4	0	44	5408	Surface	Well	Waste Land	Culti vable	Private Land/	13.20.7556	76.06.0114
393	Sannenahalli	Rudrashetty s/o Nanjashetty			MNL	64/*2	0.16	0.16	2	3	3	2	4	0	4	0	18	2217	Surface	Well	Waste Land	Culti vable	Private Land/	13.20.7557	76.06.0115
394	Sannenahalli	Rudrashetty s/o Nanjashetty			MNL	64/*1	0.42	0.42	2	3	3	2	4	0	4	0	18	2217	Surface	Well	Waste Land	Culti vable	Private Land/	13.20.7558	76.06.0116
395	Sannenahalli	Rudrashetty s/o Nanjashetty			MNL	64/*3	0.18	0.18	2	3	3	2	4	0	4	0	18	2217	Surface	Well	Waste Land	Culti vable	Private Land/	13.20.7559	76.06.0117
396	Sannenahalli	Rudrashetty s/o Nanjashetty			MNL	57/*6	0.55	0.55	2	3	3	2	4	1	4	0	19	2434	Surface	Well	Waste Land	Culti vable	Private Land/	13.20.7560	76.06.0118
398	Sannenahalli	Rudhregowda s/o Halagegowda			MNL	75/*3D	0.15	0.15	2	3	3	2	4	1	4	0	19	2434	Surface	Well	Waste Land	Culti vable	Private Land/	13.20.7562	76.06.0120
400	Sannenahalli	Renuka w/o Javashetty			MNL	158/*1	0.36	0.36	2	3	3	2	4	1	4	0	19	2434	Surface	Well	Waste Land	Culti vable	Private Land/	13.20.7564	76.06.0122
402	Sannenahalli	Revanna s/o Mallegowda			MNL	159/*11	0.15	0.15	2	3	3	2	4	1	4	0	19	2434	Surface	Well	Waste Land	Culti vable	Private Land/	13.20.7543	76.06.0101
403	Sannenahalli	Lokesh s/o Shivegowda			MNL	20/***	0.38	0.38	2	3	3	2	4	1	4	0	19	2434	Surface	Well	Waste Land	Culti vable	Private Land/	13.20.7548	76.06.0106
404	Sannenahalli	Virupaksha s/o Shivegowda			MNL	20/***	0.34	0.34	2	3	3	2	4	1	4	0	19	2434	Surface	Well	Waste Land	Culti vable	Private Land/	13.20.7551	76.06.0109
406	Sannenahalli	Veerabhadhragowda s/o Bodegowda			MNL	22/*4	0.16	0.16	2	3	3	2	4	1	4	0	19	2434	Surface	Well	Waste Land	Culti vable	Private Land/	13.20.7553	76.06.0111
407	Sannenahalli	Veerabhadhrappa s/o Veeralinggowda			MNL	30/***	0.49	0.49	2	3	3	2	4	0	4	0	18	2217	Surface	Well	Waste Land	Culti vable	Private Land/	13.20.7555	76.06.0113
408	Sannenahalli	Veerabhadraswami s/o S K Sannegowda			MNL	163/*5	0.29	0.29	2	3	3	2	4	0	4	0	18	2217	Surface	Well	Waste Land	Culti vable	Private Land/	13.20.7558	76.06.0116
410	Sannenahalli	Vedhavathi w/o Giddegowda			MNL	157/*4	0.29	0.29	2	3	3	2	4	0	4	0	18	2217	Surface	Well	Waste Land	Culti vable	Private Land/	13.20.7560	76.06.0118
412	Sannenahalli	Vedhavathi w/o Giddegowda			MNL	127/*1	0.51	0.51	4	3	3	4	4	0	4	0	22	2708	Surface	Well	Waste Land	Culti vable	Private Land/	13.20.7562	76.06.0120
414	Sannenahalli	Shankara s/o Siddashetty			MNL	14/*3	0.94	0.94	4	3	3	4	4	0	5	0	23	2935	Surface	Well	Waste Land	Culti vable	Private Land/	13.20.7564	76.06.0122
415	Sannenahalli	Shakila Aamadh s/o Khaladar shab			MNL	145/***	0.78	0.78	2	3	3	2	4	0	5	0	19	2445	Surface	Well	Waste Land	Culti vable	Private Land/	13.20.7565	76.06.0123
416	Sannenahalli	Shakila Aamadh s/o Khaladar shab			MNL	145/***	1.2	1.2	10	3	3	10	4	0	5	0	35	4408	Surface	Well	Waste Land	Culti vable	Private Land/	13.20.7566	76.06.0124
417	Sannenahalli	Shanivaraiah s/o Kenchaiah			MNL	146/***	1.7	1.7	10	20	20	10	4	0	5	0	69	6765	Surface	Well	Waste Land	Culti vable	Private Land/	13.20.7543	76.06.0101
418	Sannenahalli	Shashikumar s/o Shivashetty			MNL	63/*1	0.92	0.92	8	3	3	8	4	0	5	0	31	3917	Surface	Well	Waste Land	Culti vable	Private Land/	13.20.7544	76.06.0102

420	Sannenahalli	Shanthashetty s/o Ajagashetty			MNL	27/*/9	0.26	0.26	2	3	3	2	5	0	5	0	20	2545	Surface	Well	Waste Land	Culti vable	Private Land/	13.20.7546	76.06.0104
421	Sannenahalli	Shanthe Gowda s/o Beeregowda			MNL	160/*/1	0.24	0.24	2	3	3	2	5	0	5	0	20	2545	Surface	Well	Waste Land	Culti vable	Private Land/	13.20.7548	76.06.0106
423	Sannenahalli	Shanthe Gowda s/o Puttegowda			MNL	70/*/1	0.55	0.55	4	3	3	4	5	0	5	0	24	3036	Surface	Well	Waste Land	Culti vable	Private Land/	13.20.7551	76.06.0109
424	Sannenahalli	Shivakumara s/o Basavarajashetty			MNL	57/*/5	0.45	0.45	4	3	3	4	5	0	5	0	24	3036	Surface	Well	Waste Land	Culti vable	Private Land/	13.20.7557	76.06.0115
425	Sannenahalli	Shivananjashetty s/o Bairashetty			MNL	34/*/2	0.72	0.72	4	3	3	4	5	0	5	0	24	3036	Surface	Well	Waste Land	Culti vable	Private Land/	13.20.7560	76.06.0118
426	Sannenahalli	Shivananjashetty s/o Bairashetty			MNL	27/*/3	0.32	0.32	2	3	3	2	5	0	5	0	20	2545	Surface	Well	Waste Land	Culti vable	Private Land/	13.20.7561	76.06.0119
427	Sannenahalli	Shivarudhregowda s/o Karigowda			MNL	41/*/1A1	1.56	1.56	10	3	3	10	5	0	5	0	36	4508	Surface	Well	Waste Land	Culti vable	Private Land/	13.20.7563	76.06.0121
428	Sannenahalli	Shivarudhregowda s/o Karigowda			MNL	72/*/*	1.24	1.24	10	3	3	10	5	0	5	0	36	4508	Surface	Well	Waste Land	Culti vable	Private Land/	13.20.7564	76.06.0122
430	Sannenahalli	Shivarudhregowda s/o Thotikarigowda			MNL	122/*/4	1.07	1.07	10	3	3	10	5	0	5	0	36	4508	Surface	Well	Waste Land	Culti vable	Private Land/	13.20.7566	76.06.0124
432	Sannenahalli	Shivarudhragowda s/o Rudregowda			MNL	43/*/4	0.24	0.24	2	3	3	2	5	0	5	0	20	2545	Surface	Well	Waste Land	Culti vable	Private Land/	13.20.7568	76.06.0126
434	Sannenahalli	Shivegowda s/o Siddegowda			MNL	125/*/5	0.35	0.35	4	3	3	4	5	0	5	0	24	3036	Surface	Well	Waste Land	Culti vable	Private Land/	13.20.7573	76.06.0131
435	Sannenahalli	Shekeragowda s/o Sannegowda			MNL	66/*/2	0.25	0.25	2	3	3	2	5	0	5	0	20	2545	Surface	Well	Waste Land	Culti vable	Private Land/	13.20.7577	76.06.0135
436	Sannenahalli	Sheshappa s/o Late Siddegowda			MNL	159/*/5	0.57	0.57	8	3	3	8	5	0	5	0	32	4017	Surface	Well	Waste Land	Culti vable	Private Land/	13.20.7578	76.06.0136
438	Sannenahalli	Saganaiiah s/o H Timmayan			MNL	15/*/3	0.24	0.24	2	3	3	2	5	0	5	0	20	2545	Surface	Well	Waste Land	Culti vable	Private Land/	13.20.7582	76.06.0140
439	Sannenahalli	Sannadasaiiah s/o Timmayan			MNL	15/*/3	0.24	0.24	2	3	3	2	5	0	5	0	20	2545	Surface	Well	Waste Land	Culti vable	Private Land/	13.20.7583	76.06.0141
442	Sannenahalli	Shathisha S S s/o Late Sannaningegowda			MNL	122/*/1	0.17	0.17	2	3	3	2	6	0	5	0	21	2645	Surface	Well	Waste Land	Culti vable	Private Land/	13.20.7591	76.06.0149
443	Sannenahalli	Shathisha s/o Ningegowda			MNL	160/*/1	0.24	0.24	2	3	3	2	6	0	5	0	21	2645	Surface	Well	Waste Land	Culti vable	Private Land/	13.20.7592	76.06.0150
445	Sannenahalli	Siddagangamma w/o Gangadara			MNL	19/*/*	0.34	0.34	4	3	3	4	6	0	5	0	25	3136	Surface	Well	Waste Land	Culti vable	Private Land/	13.20.7595	76.06.0153
446	Sannenahalli	Siddanaika s/o Late Ayyanaika			MNL	161/*/*	0.53	0.53	4	10	10	4	6	0	5	0	39	4107	Surface	Well	Waste Land	Culti vable	Private Land/	13.20.7597	76.06.0155
447	Sannenahalli	Siddashetty s/o Keshavashetty			MNL	158/*/1	0.36	0.36	2	3	3	2	6	1	5	0	22	2862	Surface	Well	Waste Land	Culti vable	Private Land/	13.20.7600	76.06.0158
448	Sannenahalli	Siddashetty s/o Siddashetty			MNL	21/*/5	1.06	1.06	10	20	20	10	6	1	5	0	72	7183	Surface	Well	Waste Land	Culti vable	Private Land/	13.20.7601	76.06.0159
449	Sannenahalli	Siddegowda s/o S C Beeregowda			MNL	56/*/3	0.35	0.35	2	3	3	2	6	1	5	0	22	2862	Surface	Well	Waste Land	Culti vable	Private Land/	13.20.7602	76.06.0160
450	Sannenahalli	Siddegowda s/o S C Beeregowda			MNL	56/*/4	0.26	0.26	5	3	3	5	6	0	5	0	27	3381	Surface	Well	Waste Land	Culti vable	Private Land/	13.20.7604	76.06.0162
451	Sannenahalli	Siddegowda s/o Channabeeregowda			MNL	164/*/17	0.58	0.58	4	3	3	4	6	0	5	0	25	3136	Surface	Well	Waste Land	Culti vable	Private Land/	13.20.7543	76.06.0101
452	Sannenahalli	Siddegowda s/o Ningegowda			MNL	120/*/1	0.66	0.66	4	3	3	4	6	0	5	0	25	3136	Surface	Well	Waste Land	Culti vable	Private Land/	13.20.7544	76.06.0102
454	Sannenahalli	Siddegowda s/o S C Beeregowda			MNL	20/*/*	0.27	0.27	2	3	3	2	6	0	5	0	21	2645	Surface	Well	Waste Land	Culti vable	Private Land/	13.20.7546	76.06.0104
455	Sannenahalli	Siddegowda s/o S C Beeregowda			MNL	47/*/1	0.27	0.27	2	3	3	2	6	0	5	0	21	2645	Surface	Well	Waste Land	Culti vable	Private Land/	13.20.7547	76.06.0105
456	Sannenahalli	Siddegowda s/o Beeregowda			MNL	164/*/5B	0.17	0.17	2	3	3	2	6	0	5	0	21	2645	Surface	Well	Waste Land	Culti vable	Private Land/	13.20.7548	76.06.0106
457	Sannenahalli	Siddegowda s/o Beeregowda			MNL	164/*/2A	0.21	0.21	2	3	3	2	6	0	5	0	21	2645	Surface	Well	Waste Land	Culti vable	Private Land/	13.20.7549	76.06.0107
458	Sannenahalli	Siddegowda s/o Beeregowda			MNL	164/*/7A	0.58	0.58	4	15	15	4	6	0	5	0	49	4800	Surface	Well	Waste Land	Culti vable	Private Land/	13.20.7550	76.06.0108

459	Sannenahalli	Siddegowda s/o Giriyamma			MNL	24/*/3	0.51	0.51	4	3	3	4	6	0	5	0	25	3136	Surface	Well	Waste Land	Culti vabile	Private Land/	13.20.7552	76.06.0110
460	Sannenahalli	Siddegowda s/o Giriyamma			MNL	24/*/6	0.75	0.75	4	15	15	4	6	0	5	0	49	4800	Surface	Well	Waste Land	Culti vabile	Private Land/	13.20.7553	76.06.0111
461	Sannenahalli	Siddeshagowda s/o Doddaveeregowda			MNL	62/*/1	1.73	1.73	10	20	20	10	6	0	5	0	71	6966	Surface	Well	Waste Land	Culti vabile	Private Land/	13.20.7555	76.06.0113
463	Sannenahalli	Somashekara s/o Makarigowda			MNL	46/*/3	0.94	0.94	4	15	15	4	6	0	5	0	49	4800	Surface	Well	Waste Land	Culti vabile	Private Land/	13.20.7560	76.06.0118
464	Sannenahalli	Somashekara s/o Makarigowda			MNL	163/*/2	0.75	0.75	4	10	10	4	6	0	5	0	39	4107	Surface	Well	Waste Land	Culti vabile	Private Land/	13.20.7561	76.06.0119
465	Sannenahalli	Somashekara s/o Rudhregowda			MNL	125/*/2	0.13	0.13	2	3	3	2	6	0	5	0	21	2645	Surface	Well	Waste Land	Culti vabile	Private Land/	13.20.7562	76.06.0120
466	Sannenahalli	Harisha w/o Puttegowda			MNL	21/*/2	0.17	0.17	2	3	3	2	6	0	5	0	21	2645	Surface	Well	Waste Land	Culti vabile	Private Land/	13.20.7563	76.06.0121
467	Sannenahalli	Harisha s/o Late Puttashetty			MNL	27/*/5	0.14	0.14	2	3	3	2	6	0	5	0	21	2645	Surface	Well	Waste Land	Culti vabile	Private Land/	13.20.7564	76.06.0122
468	Sannenahalli	Halappa s/o Hulivappa			MNL	65/*/*	1.32	1.32	8	20	20	8	5	0	5	0	66	6375	Surface	Well	Waste Land	Culti vabile	Private Land/	13.20.7567	76.06.0125
469	Sannenahalli	Halegowda s/o Channabeeregowda			MNL	164/*/8	0.14	0.14	2	3	3	2	5	0	4	0	19	2317	Surface	Well	Waste Land	Culti vabile	Private Land/	13.20.7571	76.06.0129
470	Sannenahalli	Karigowda s/o Beeregowda			MNL	126/*/*	0.62	0.62	4	10	10	4	5	0	4	0	37	3779	Surface	Well	Waste Land	Culti vabile	Private Land/	13.20.7544	76.06.0102
471	Sannenahalli	Karigowda s/o Beeregowda			MNL	160/*/4	0.51	0.51	2	3	3	2	6	0	4	0	20	2418	Surface	Well	Waste Land	Culti vabile	Private Land/	13.20.7545	76.06.0103
472	Sannenahalli	Hucchegowda s/o Ningegowda			MNL	122/*/2	0.14	0.14	2	3	3	2	6	0	4	0	20	2418	Surface	Well	Waste Land	Culti vabile	Private Land/	13.20.7546	76.06.0104
473	Sannenahalli	Hucchegowda s/o Boddegowda			MNL	22/*/3	0.86	0.86	4	8	8	4	6	0	5	0	35	3829	Surface	Well	Waste Land	Culti vabile	Private Land/	13.20.7548	76.06.0106
475	Sannenahalli	Hullannagowda s/o Ajjegowda			MNL	162/*/9	0.16	0.16	4	3	3	4	6	0	5	0	25	3136	Surface	Well	Waste Land	Culti vabile	Private Land/	13.20.7550	76.06.0108
476	Sannenahalli				MNL	68/*/4	0.81	0.81	3	8	8	3	6	0	5	0	33	3584	Surface	Well	Waste Land	Culti vabile	Private Land/	13.20.7554	76.06.0112
477	Sannenahalli				MNL	127/*/5	0.17	0.17	2	3	3	2	6	0	5	0	21	2645	Surface	Well	Waste Land	Culti vabile	Private Land/	13.20.7555	76.06.0113
Total=							162.17	162.2	1050	1498	1498	1050	1848	294	1851	0	9089	1135268				Culti vabile			

[Chapter - IV] 4.5 Details of Vegetative Cover Activities

Plantation Type :Horticultur Activities Belur Taluk Harubihalli Village

SL. No	Village Name	Farmer Name:	Farmer Code	Aadhar Card No.	Rate Type (Manually/Machinery)	Survey No:	Total Area (Ha.)	Proposed Area (Ha.)	Activity/Model/Plant/Crop Name :								No. of plants Total	Total Plants cost	Method of Irrigation (Drip/Ring/Surface)	Source of Irrigation (Canal/Rainfed/Well)	Area as per Type Of Land		Ownership of Land (Community Land/Private Land/Other)	Latitude (Deg-Min-Sec)	Longitude (Deg-Min-Sec)	
									Per variety/ Rate per Unit (10 TO 17)												Waste Land	Cultivable				
									Gova 144.231	Drumstick(Nugge) 61.9225	Seethapala 74.7425	Lime (Nimbe) 99.226	Mangao 225.9763	sapot 215.9764	Cocanut 226.3419	butter fruit 184.23										
1	2	3	4	5	6	7	8	9	10	11	12	13	14	15	16	17	18	19	20	21	22	23	24	25	26	
1	Harubihalli	Andanigowda S/O Siddegowda			MNL	45/*2	0.35	0.35	2	2	2	2	2	1	1	0	12	2130	Surface	Well	Waste Land	Cultivable	Private Land	13.00.347	76.10.0681	
2	Harubihalli	Annegowda S/O Nanjegowda			MNL	5/*B1	0.40	0.40	2	2	2	2	2	1	1	0	12	2130	Surface	Well	Waste Land	Cultivable	Private Land	13.00.348	76.10.0682	
3	Harubihalli				MNL	66/*2	0.40	0.40	2	2	2	2	2	1	1	0	12	2130	Surface	Well	Waste Land	Cultivable	Private Land	13.00.349	76.10.0683	
4	Harubihalli				MNL	7/*3	0.57	0.57	2	2	2	2	2	2	1	1	0	12	2130	Surface	Well	Waste Land	Cultivable	Private Land	13.00.350	76.10.0684
5	Harubihalli	Arasegowda S/O Hanumanthegowda			MNL	23/*2	0.48	0.48	2	2	2	2	2	1	1	0	12	2130	Surface	Well	Waste Land	Cultivable	Private Land	13.00.351	76.10.0685	
6	Harubihalli				MNL	45/*6	0.05	0.05	2	2	2	2	2	2	1	1	0	12	2130	Surface	Well	Waste Land	Cultivable	Private Land	13.00.352	76.10.0686
7	Harubihalli				MNL	46/*2	0.51	0.51	2	2	2	2	2	2	1	1	0	12	2130	Surface	Well	Waste Land	Cultivable	Private Land	13.00.353	76.10.0687
8	Harubihalli				MNL	59/*1	0.38	0.38	2	2	2	2	2	2	1	1	0	12	2130	Surface	Well	Waste Land	Cultivable	Private Land	13.00.354	76.10.0688
9	Harubihalli				MNL	8/*1	1.66	1.66	2	2	2	2	2	2	1	1	0	12	2130	Surface	Well	Waste Land	Cultivable	Private Land	13.00.355	76.10.0689
10	Harubihalli				MNL	33/**	1.00	1.00	2	2	2	2	2	2	1	1	0	12	2130	Surface	Well	Waste Land	Cultivable	Private Land	13.00.356	76.10.0690
11	Harubihalli				MNL	40/*2	0.32	0.32	2	2	2	2	2	1	1	1	0	11	1904	Surface	Well	Waste Land	Cultivable	Private Land	13.00.357	76.10.0691
12	Harubihalli	Arun Kumar M.V. S/O Venkatesha			MNL	43/*8	0.49	0.49	2	2	2	2	1	1	1	0	11	1904	Surface	Well	Waste Land	Cultivable	Private Land	13.00.358	76.10.0692	
13	Harubihalli	B.C.Sadashivappa S/O hannabasavegowda			MNL	12/*0	1.20	1.20	2	2	2	2	1	1	1	0	11	1904	Surface	Well	Waste Land	Cultivable	Private Land	13.00.359	76.10.0693	
14	Harubihalli				MNL	5/**	0.20	0.20	2	2	2	2	2	1	1	1	0	11	1904	Surface	Well	Waste Land	Cultivable	Private Land	13.00.360	76.10.0694
15	Harubihalli	Basaraju S/O Siddegowda			MNL	44/*5	0.15	0.15	2	2	2	2	1	1	1	0	11	1904	Surface	Well	Waste Land	Cultivable	Private Land	13.00.361	76.10.0695	
16	Harubihalli	Basavaraju S/O Late Obalaiah			MNL	14/*2	0.67	0.67	2	2	2	2	1	1	1	0	11	1904	Surface	Well	Waste Land	Cultivable	Private Land	13.00.362	76.10.0696	
17	Harubihalli				MNL	16/*2	0.24	0.24	2	2	2	2	2	1	1	1	0	11	1904	Surface	Well	Waste Land	Cultivable	Private Land	13.00.363	76.10.0697
18	Harubihalli	Basavaraju S/O Siddegowda			MNL	27/*4	0.42	0.42	2	2	2	2	1	1	1	0	11	1904	Surface	Well	Waste Land	Cultivable	Private Land	13.00.364	76.10.0698	
19	Harubihalli				MNL	41/*3	0.30	0.30	2	2	2	2	2	1	1	1	0	11	1904	Surface	Well	Waste Land	Cultivable	Private Land	13.00.365	76.10.0699
20	Harubihalli				MNL	41/*5	0.19	0.19	2	2	2	2	2	1	1	1	0	11	1904	Surface	Well	Waste Land	Cultivable	Private Land	13.00.366	76.10.0700
21	Harubihalli				MNL	52/**	0.20	0.20	2	2	2	2	2	1	1	1	0	11	1904	Surface	Well	Waste Land	Cultivable	Private Land	13.00.367	76.10.0701
22	Harubihalli				MNL	52/**	0.20	0.20	2	2	2	2	2	1	1	1	0	11	1904	Surface	Well	Waste Land	Cultivable	Private Land	13.00.368	76.10.0702
23	Harubihalli	Basavegowda S/O Kadegowda			MNL	45/*1	0.10	0.10	2	2	2	2	1	1	1	0	11	1904	Surface	Well	Waste Land	Cultivable	Private Land	13.00.369	76.10.0703	

24	Harubihalli	Bhandaraiah S/O Mariyaiah			MNL	5/*/*	0.40	0.40	2	2	2	2	1	1	1	0	11	1904	Surface	Well	Waste Land	Culti vable	Private Land	13.00.370	76.10.0704
25	Harubihalli	Bhavya S/O Jeevan			MNL	22/*/3	20.00	20.00	2	2	2	2	1	1	1	0	11	1904	Surface	Well	Waste Land	Culti vable	Private Land	13.00.371	76.10.0705
26	Harubihalli	Biliyamma W/O H.R.Guruswamygowda			MNL	10/*/6	0.23	0.23	2	2	2	2	1	1	1	0	11	1904	Surface	Well	Waste Land	Culti vable	Private Land	13.00.372	76.10.0706
27	Harubihalli				MNL	29/*/10	0.02	0.02	2	2	2	2	1	1	1	0	11	1904	Surface	Well	Waste Land	Culti vable	Private Land	13.00.373	76.10.0707
28	Harubihalli				MNL	29/*/12	0.05	0.05	2	2	2	2	1	1	1	0	11	1904	Surface	Well	Waste Land	Culti vable	Private Land	13.00.374	76.10.0708
29	Harubihalli				MNL	10/*/2	0.24	0.24	2	2	2	2	1	1	1	0	11	1904	Surface	Well	Waste Land	Culti vable	Private Land	13.00.375	76.10.0709
30	Harubihalli				MNL	10/*/7	0.23	0.23	2	2	2	2	1	1	1	0	11	1904	Surface	Well	Waste Land	Culti vable	Private Land	13.00.376	76.10.0710
31	Harubihalli	Boramma S/O Sannaiah			MNL	4/*/*	0.80	0.80	2	2	2	2	1	1	1	0	11	1904	Surface	Well	Waste Land	Culti vable	Private Land	13.00.377	76.10.0711
32	Harubihalli	Chandramma W/O H.R.Ramegowda			MNL	57/*/2	0.32	0.32	2	2	2	2	1	1	1	0	11	1904	Surface	Well	Waste Land	Culti vable	Private Land	13.00.378	76.10.0712
33	Harubihalli				MNL	57/*/6	0.18	0.18	2	2	2	2	2	1	1	0	12	2130	Surface	Well	Waste Land	Culti vable	Private Land	13.00.379	76.10.0713
34	Harubihalli	Chandregowda S/O H.S.Guruswamygowda			MNL	33/*/*	0.47	0.47	2	2	2	2	2	1	1	0	12	2130	Surface	Well	Waste Land	Culti vable	Private Land	13.00.380	76.10.0714
35	Harubihalli				MNL	58/*/2	0.44	0.44	2	2	2	2	2	1	1	0	12	2130	Surface	Well	Waste Land	Culti vable	Private Land	13.00.381	76.10.0715
36	Harubihalli				MNL	8/*/4	0.65	0.65	2	2	2	2	2	1	1	0	12	2130	Surface	Well	Waste Land	Culti vable	Private Land	13.00.382	76.10.0716
37	Harubihalli	Chandregowda S/O Hindlegowda			MNL	22/*/5	0.09	0.09	2	2	2	2	2	1	1	0	12	2130	Surface	Well	Waste Land	Culti vable	Private Land	13.00.383	76.10.0717
38	Harubihalli				MNL	41/*/6	0.33	0.33	2	2	2	2	2	1	1	0	12	2130	Surface	Well	Waste Land	Culti vable	Private Land	13.00.384	76.10.0718
39	Harubihalli				MNL	41/*/8	0.24	0.24	2	2	2	2	2	1	1	0	12	2130	Surface	Well	Waste Land	Culti vable	Private Land	13.00.385	76.10.0719
40	Harubihalli				MNL	53/*/2	0.26	0.26	2	2	2	2	2	1	1	0	12	2130	Surface	Well	Waste Land	Culti vable	Private Land	13.00.386	76.10.0720
41	Harubihalli				MNL	60/*/2	0.17	0.17	2	2	2	2	2	1	1	0	12	2130	Surface	Well	Waste Land	Culti vable	Private Land	13.00.387	76.10.0721
42	Harubihalli	Chandregowda S/O Late Huligowda			MNL	37/*/*	2.48	2.48	2	2	2	2	2	1	1	0	12	2130	Surface	Well	Waste Land	Culti vable	Private Land	13.00.388	76.10.0722
43	Harubihalli				MNL	38/*/1	0.40	0.40	2	2	2	2	2	1	1	0	12	2130	Surface	Well	Waste Land	Culti vable	Private Land	13.00.389	76.10.0723
44	Harubihalli	Chandregowda S/O Siddegowda			MNL	27/*/2	0.26	0.26	2	2	2	2	2	1	1	0	12	2130	Surface	Well	Waste Land	Culti vable	Private Land	13.00.390	76.10.0724
45	Harubihalli				MNL	45/*/3	0.35	0.35	2	2	2	2	2	1	1	0	12	2130	Surface	Well	Waste Land	Culti vable	Private Land	13.00.391	76.10.0725
46	Harubihalli				MNL	65/*/1	0.4	0.4	0	2	2	0	2	1	1	0	8	1410	Surface	Well	Waste Land	Culti vable	Private Land	13.00.392	76.10.0726
47	Harubihalli	Channamma W/O Channegowda			MNL	56/*/*	1.43	1.43	2	2	2	2	2	1	1	0	12	2130	Surface	Well	Waste Land	Culti vable	Private Land	13.00.393	76.10.0727
48	Harubihalli				MNL	55/*/4	0.67	0.67	2	2	2	2	2	1	1	0	12	2130	Surface	Well	Waste Land	Culti vable	Private Land	13.00.394	76.10.0728
49	Harubihalli	Channavada Bovi S/O Channaswamy Bovi			MNL	3/*/*	0.55	0.55	2	2	2	2	2	1	1	0	12	2130	Surface	Well	Waste Land	Culti vable	Private Land	13.00.395	76.10.0729
50	Harubihalli	Dasaiiah S/O Dasaiiah			MNL	5/*/p3	0.4	0.4	2	2	2	2	2	1	1	0	12	2130	Surface	Well	Waste Land	Culti vable	Private Land	13.00.396	76.10.0730
51	Harubihalli	Dharmappa S/O Huligowda			MNL	62/*/*	0.68	0.68	2	2	2	2	2	1	1	0	12	2130	Surface	Well	Waste Land	Culti vable	Private Land	13.00.397	76.10.0731
52	Harubihalli				MNL	19/*/3	0.43	0.43	2	2	2	2	2	1	1	0	12	2130	Surface	Well	Waste Land	Culti vable	Private Land	13.00.398	76.10.0732

53	Harubihalli	Dharmegowda S/O Siddegowda		MNL	19/*/4	0.23	0.23	2	2	2	2	2	1	1	0	12	2130	Surface	Well	Waste Land	Culti vable	Private Land	13.00.399	76.10.0733
54	Harubihalli			MNL	19/*/5	0.21	0.21	2	2	2	2	2	1	1	0	12	2130	Surface	Well	Waste Land	Culti vable	Private Land	13.00.400	76.10.0734
55	Harubihalli			MNL	28/*/5	0.08	0.08	0	2	2	0	2	1	1	0	8	1410	Surface	Well	Waste Land	Culti vable	Private Land	13.00.401	76.10.0735
56	Harubihalli			MNL	29/*/2	0.05	0.05	0	2	2	0	2	1	1	0	8	1410	Surface	Well	Waste Land	Culti vable	Private Land	13.00.402	76.10.0736
57	Harubihalli			MNL	29/*/8	0.05	0.05	0	2	2	0	2	1	1	0	8	1410	Surface	Well	Waste Land	Culti vable	Private Land	13.00.403	76.10.0737
58	Harubihalli	Doddegowda S/O Late Marigowda		MNL	16/*/8	1.6	1.6	3	2	2	3	2	1	1	0	14	2490	Surface	Well	Waste Land	Culti vable	Private Land	13.00.404	76.10.0738
59	Harubihalli			MNL	30/*/*	0.94	0.94	3	2	2	3	2	1	1	0	14	2490	Surface	Well	Waste Land	Culti vable	Private Land	13.00.405	76.10.0739
60	Harubihalli			MNL	57/*/1	0.88	0.88	3	2	2	3	2	1	1	0	14	2490	Surface	Well	Waste Land	Culti vable	Private Land	13.00.406	76.10.0740
61	Harubihalli			MNL	30/*/*	0	0	3	2	2	3	2	1	1	0	14	2490	Surface	Well	Waste Land	Culti vable	Private Land	13.00.407	76.10.0741
62	Harubihalli	Drakshayini W/O Late Lingegowda		MNL	46/*/1	0.51	0.51	3	2	2	3	2	1	1	0	14	2490	Surface	Well	Waste Land	Culti vable	Private Land	13.00.408	76.10.0742
63	Harubihalli	Dyavamma W/O Hanumanthegowda		MNL	15/*/2	1.2	1.2	3	2	2	3	2	1	1	0	14	2490	Surface	Well	Waste Land	Culti vable	Private Land	13.00.409	76.10.0743
64	Harubihalli	Dyavamma W/O Javaraiah		MNL	21/*/*	0.08	0.08	3	2	2	3	2	1	1	0	14	2490	Surface	Well	Waste Land	Culti vable	Private Land	13.00.410	76.10.0744
65	Harubihalli	Gangadharappa S/O Nanjundappa		MNL	43/*/5	0.24	0.24	3	2	2	3	2	1	1	0	14	2490	Surface	Well	Waste Land	Culti vable	Private Land	13.00.411	76.10.0745
66	Harubihalli			MNL	43/*/6	0.40	0.40	3	2	2	3	2	1	1	0	14	2490	Surface	Well	Waste Land	Culti vable	Private Land	13.00.412	76.10.0746
67	Harubihalli			MNL	43/*/1	0.2	0.2	3	2	2	3	2	1	1	0	14	2490	Surface	Well	Waste Land	Culti vable	Private Land	13.00.413	76.10.0747
68	Harubihalli	Gangaiah S/O Chinnagangabovi		MNL	3/*/*	0.55	0.55	3	2	2	3	2	1	1	0	14	2490	Surface	Well	Waste Land	Culti vable	Private Land	13.00.414	76.10.0748
69	Harubihalli	Gangaiah S/O Late Rangaiah		MNL	46/*/6	0.65	0.65	3	2	2	3	2	1	1	0	14	2490	Surface	Well	Waste Land	Culti vable	Private Land	13.00.415	76.10.0749
70	Harubihalli			MNL	5/*/B3	0.4	0.4	3	2	2	3	2	1	1	0	14	2490	Surface	Well	Waste Land	Culti vable	Private Land	13.00.416	76.10.0750
71	Harubihalli	Gangamma W/O Late Venkataswamy		MNL	3/*/*	0.55	0.55	2	2	2	2	2	1	1	0	12	2130	Surface	Well	Waste Land	Culti vable	Private Land	13.00.417	76.10.0751
72	Harubihalli	Gangaswamy S/O Chinnavadabovi		MNL	3/*/*	0.54	0.54	2	2	2	2	2	1	1	0	12	2130	Surface	Well	Waste Land	Culti vable	Private Land	13.00.418	76.10.0752
73	Harubihalli	Giddamma W/O Hindlegowda		MNL	27/*/1	0.40	0.40	2	2	2	2	2	1	1	0	12	2130	Surface	Well	Waste Land	Culti vable	Private Land	13.00.419	76.10.0753
74	Harubihalli	Gopal S/O Rangappa		MNL	46/*/3	0.65	0.65	2	2	2	2	2	1	1	0	12	2130	Surface	Well	Waste Land	Culti vable	Private Land	13.00.420	76.10.0754
75	Harubihalli	Gopalakrishna S/O Naniappa		MNL	45/*/1	0.12	0.12	2	2	2	2	2	1	1	0	12	2130	Surface	Well	Waste Land	Culti vable	Private Land	13.00.421	76.10.0755
76	Harubihalli	Govindabovi S/O Bujjabovi		MNL	3/*/*	0.55	0.55	2	2	2	2	2	1	1	0	12	2130	Surface	Well	Waste Land	Culti vable	Private Land	13.00.422	76.10.0756
77	Harubihalli			MNL	3/*/*	0.27	0.27	2	2	2	2	2	1	1	0	12	2130	Surface	Well	Waste Land	Culti vable	Private Land	13.00.423	76.10.0757
78	Harubihalli	Govindaraju S/O Dasaiah		MNL	46/*/5	0.2	0.2	2	2	2	2	2	1	1	0	12	2130	Surface	Well	Waste Land	Culti vable	Private Land	13.00.424	76.10.0758
79	Harubihalli	Gowamma W/O Sannamallegowda		MNL	36/*/1	0.8	0.8	2	2	2	2	2	1	1	0	12	2130	Surface	Well	Waste Land	Culti vable	Private Land	13.00.425	76.10.0759
80	Harubihalli			MNL	36/*/2	0.04	0.04	2	2	2	2	2	1	1	0	12	2130	Surface	Well	Waste Land	Culti vable	Private Land	13.00.426	76.10.0760
81	Harubihalli			MNL	23/*/1	0.14	0.14	2	2	2	2	2	1	1	0	12	2130	Surface	Well	Waste Land	Culti vable	Private Land	13.00.427	76.10.0761
82	Harubihalli		MNL	25/*/3	0.50	0.50	2	2	2	2	2	1	1	0	12	2130	Surface	Well	Waste Land	Culti vable	Private Land	13.00.428	76.10.0762	

83	Harubihalli	Guruswamy S/O Ramegowda		MNL	29/*/13	0.05	0.05	2	2	2	2	2	1	1	0	12	2130	Surface	Well	Waste Land	Culti vable	Private Land	13.00.429	76.10.0763
84	Harubihalli			MNL	29/*/3	0.07	0.07	2	2	2	2	2	1	1	0	12	2130	Surface	Well	Waste Land	Culti vable	Private Land	13.00.430	76.10.0764
85	Harubihalli			MNL	29/*/4	0.17	0.17	2	2	2	2	2	1	1	0	12	2130	Surface	Well	Waste Land	Culti vable	Private Land	13.00.431	76.10.0765
86	Harubihalli	Guruswamygowda S/O Ramegowda		MNL	10/*/4	0.24	0.24	2	2	2	2	2	1	1	0	12	2130	Surface	Well	Waste Land	Culti vable	Private Land	13.00.432	76.10.0766
87	Harubihalli			MNL	32/*/1	0.47	0.47	2	2	2	2	2	1	1	0	12	2130	Surface	Well	Waste Land	Culti vable	Private Land	13.00.433	76.10.0767
88	Harubihalli			MNL	32/*/4	0.11	0.11	2	2	2	2	2	1	1	0	12	2130	Surface	Well	Waste Land	Culti vable	Private Land	13.00.434	76.10.0768
89	Harubihalli		MNL	10/*/5	0.50	0.50	2	2	2	2	2	1	1	0	12	2130	Surface	Well	Waste Land	Culti vable	Private Land	13.00.435	76.10.0769	
90	Harubihalli	H.B Murthy S/O Basavalingappa		MNL	35/*/2	1.00	1.00	2	2	2	2	2	1	1	0	12	2130	Surface	Well	Waste Land	Culti vable	Private Land	13.00.436	76.10.0770
91	Harubihalli	H.B. Veerabhadregowda S/O Basavegowda		MNL	18/*/1B	0.15	0.15	2	2	2	2	2	1	1	0	12	2130	Surface	Well	Waste Land	Culti vable	Private Land	13.00.437	76.10.0771
92	Harubihalli			MNL	18/*/4	0.87	0.87	2	2	2	2	2	1	1	0	12	2130	Surface	Well	Waste Land	Culti vable	Private Land	13.00.438	76.10.0772
93	Harubihalli	H.B.Chandregowda S/O Basavegowda		MNL	5/*/P2	1.8	1.8	2	2	2	2	2	1	1	0	12	2130	Surface	Well	Waste Land	Culti vable	Private Land	13.00.439	76.10.0773
94	Harubihalli	H.B.Mohamakumara S/O Basalingappa		MNL	35/*/2	1	1	2	2	2	2	2	1	1	0	12	2130	Surface	Well	Waste Land	Culti vable	Private Land	13.00.440	76.10.0774
95	Harubihalli	H.D.Rangegowda Ur// Maheswara S/O Late Dyavegowda		MNL	59/*/7	0.1	0.1	2	2	2	2	2	1	1	0	12	2130	Surface	Well	Waste Land	Culti vable	Private Land	13.00.441	76.10.0775
96	Harubihalli			MNL	59/*/6	0.09	0.09	0	2	2	0	2	1	1	0	8	1410	Surface	Well	Waste Land	Culti vable	Private Land	13.00.442	76.10.0776
97	Harubihalli			MNL	59/*/4	0.10	0.10	0	2	2	0	2	1	1	0	8	1410	Surface	Well	Waste Land	Culti vable	Private Land	13.00.443	76.10.0777
98	Harubihalli			MNL	59/*/5	0.10	0.10	0	2	2	0	2	1	1	0	8	1410	Surface	Well	Waste Land	Culti vable	Private Land	13.00.444	76.10.0778
99	Harubihalli	H.G.Raghu S/O Gopalakrihna		MNL	39/*/*	0.38	0.38	2	2	2	2	2	1	1	0	12	2130	Surface	Well	Waste Land	Culti vable	Private Land	13.00.445	76.10.0779
100	Harubihalli	H.G.Venkatachala S/O Gopalakrishna		MNL	26/*/*	1.18	1.18	2	2	2	2	2	1	1	0	12	2130	Surface	Well	Waste Land	Culti vable	Private Land	13.00.446	76.10.0780
101	Harubihalli			MNL	38/*/2	0.48	0.48	2	2	2	2	2	1	1	0	12	2130	Surface	Well	Waste Land	Culti vable	Private Land	13.00.447	76.10.0781
102	Harubihalli	H.M.Nagaraju S/O Late Marigowda		MNL	43/*/7	0.16	0.16	2	2	2	2	2	1	2	0	13	2192	Surface	Well	Waste Land	Culti vable	Private Land	13.00.448	76.10.0782
103	Harubihalli			MNL	44/*/2	0.34	0.34	2	2	2	2	2	1	2	0	13	2192	Surface	Well	Waste Land	Culti vable	Private Land	13.00.449	76.10.0783
104	Harubihalli			MNL	62/*/*	0.34	0.34	2	2	2	2	2	1	2	0	13	2192	Surface	Well	Waste Land	Culti vable	Private Land	13.00.450	76.10.0784
105	Harubihalli	H.N.Gopalakrishna S/O Nanjappa		MNL	66/*/1	1.01	1.01	2	2	2	2	2	1	2	0	13	2192	Surface	Well	Waste Land	Culti vable	Private Land	13.00.451	76.10.0785
106	Harubihalli			MNL	22/*/4	0.66	0.66	2	2	2	2	2	1	2	0	13	2192	Surface	Well	Waste Land	Culti vable	Private Land	13.00.452	76.10.0786
107	Harubihalli	H.R.Guruswamy S/O Ramegowda		MNL	29/*/6	0.24	0.24	2	2	2	2	2	1	2	0	13	2192	Surface	Well	Waste Land	Culti vable	Private Land	13.00.453	76.10.0787
108	Harubihalli	H.S.Guruswamygowda S/O Sannegowda		MNL	40/*/1	0.42	0.42	2	2	2	2	2	1	2	0	13	2192	Surface	Well	Waste Land	Culti vable	Private Land	13.00.454	76.10.0788
109	Harubihalli			MNL	8/*/2	0.67	0.67	2	2	2	2	2	1	2	0	13	2192	Surface	Well	Waste Land	Culti vable	Private Land	13.00.455	76.10.0789
110	Harubihalli	H.S.Ramegowda S/O Sannegowda		MNL	11/*/2	0.22	0.22	2	2	2	2	2	1	2	0	13	2192	Surface	Well	Waste Land	Culti vable	Private Land	13.00.456	76.10.0790

111	Harubihalli	H.V.Ananda S/O Late Bettaiah			MNL	5/*/*	0.4	0.4	2	2	2	2	2	1	2	0	13	2192	Surface	Well	Waste Land	Culti vable	Private Land	13.00.457	76.10.0791
112	Harubihalli	H.V.Rangaswamy S/O Venkataiah			MNL	9/*/2	0.4	0.4	2	2	2	2	2	1	2	0	13	2192	Surface	Well	Waste Land	Culti vable	Private Land	13.00.458	76.10.0792
113	Harubihalli				MNL	9/*/4	0.17	0.17	2	2	2	2	2	1	2	0	13	2192	Surface	Well	Waste Land	Culti vable	Private Land	13.00.459	76.10.0793
114	Harubihalli				MNL	61/*/2	0.75	0.75	2	2	2	2	2	1	2	0	13	2192	Surface	Well	Waste Land	Culti vable	Private Land	13.00.460	76.10.0794
115	Harubihalli	Halappa S/O K.R.Veeregowda			MNL	42/*/*	0.18	0.18	2	2	2	2	2	1	2	0	13	2192	Surface	Well	Waste Land	Culti vable	Private Land	13.00.461	76.10.0795
116	Harubihalli	Hanumantha S/O Jangamabovi			MNL	3/*/*	0.55	0.55	2	2	2	2	2	1	2	0	13	2192	Surface	Well	Waste Land	Culti vable	Private Land	13.00.462	76.10.0796
117	Harubihalli	Hanumantha S/O Pothla Bovi			MNL	3/*/*	0.28	0.28	2	2	2	2	2	1	2	0	13	2192	Surface	Well	Waste Land	Culti vable	Private Land	13.00.463	76.10.0797
118	Harubihalli	Hanumanthegowda S/O Malaligowda			MNL	15/*/2	1.20	1.20	2	2	2	2	2	1	2	0	13	2192	Surface	Well	Waste Land	Culti vable	Private Land	13.00.464	76.10.0798
119	Harubihalli	Hemavathi W/O Chandregowda			MNL	19/*/7	0.31	0.31	2	2	2	2	2	1	2	0	13	2192	Surface	Well	Waste Land	Culti vable	Private Land	13.00.465	76.10.0799
120	Harubihalli	Hemavathi W/O Chandregowda			MNL	28/*/4	0.22	0.22	2	2	2	2	2	1	2	0	13	2192	Surface	Well	Waste Land	Culti vable	Private Land	13.00.466	76.10.0800
121	Harubihalli	Hemavathi W/O Chandregowda			MNL	29/*/1	0.02	0.02	2	2	2	2	2	1	2	0	13	2192	Surface	Well	Waste Land	Culti vable	Private Land	13.00.467	76.10.0801
122	Harubihalli	Hemavathi W/O Chandregowda			MNL	29/*/3	0.05	0.05	2	2	2	2	2	1	2	0	13	2192	Surface	Well	Waste Land	Culti vable	Private Land	13.00.468	76.10.0802
123	Harubihalli	Hemavathi W/O Chandregowda			MNL	29/*/5	0.05	0.05	2	2	2	2	2	1	2	0	13	2192	Surface	Well	Waste Land	Culti vable	Private Land	13.00.469	76.10.0803
124	Harubihalli	Hemavathi W/O Chandregowda			MNL	29/*/7	0.04	0.04	2	2	2	2	2	1	2	0	13	2192	Surface	Well	Waste Land	Culti vable	Private Land	13.00.470	76.10.0804
125	Harubihalli	Honnegowda S/O Ninge Gowda			MNL	10/*/3	0.13	0.13	2	2	2	2	2	1	2	0	13	2192	Surface	Well	Waste Land	Culti vable	Private Land	13.00.471	76.10.0805
126	Harubihalli	Huligowda S/O Boregowda			MNL	1/*/2	1.20	1.20	2	2	2	2	2	1	2	0	13	2192	Surface	Well	Waste Land	Culti vable	Private Land	13.00.472	76.10.0806
127	Harubihalli	Huligowda S/O Mullegowda			MNL	16/*/5	0.50	0.50	2	2	2	2	2	1	2	0	13	2192	Surface	Well	Waste Land	Culti vable	Private Land	13.00.473	76.10.0807
128	Harubihalli				MNL	16/*/9	1.09	1.09	2	2	2	2	2	1	2	0	13	2192	Surface	Well	Waste Land	Culti vable	Private Land	13.00.474	76.10.0808
129	Harubihalli	Huligowda S/O Nanjegowda			MNL	19/*/5	0.12	0.12	2	2	2	2	2	1	2	0	13	2192	Surface	Well	Waste Land	Culti vable	Private Land	13.00.475	76.10.0809
130	Harubihalli	Huligowda S/O Nanjegowda			MNL	50/*/*	0.44	0.44	3	2	2	3	2	1	2	0	15	2552	Surface	Well	Waste Land	Culti vable	Private Land	13.00.476	76.10.0810
131	Harubihalli	J.D.Leelavathi W/O H.M.Nagaraju			MNL	53/*/4	0.27	0.27	3	2	2	3	2	2	2	0	16	2627	Surface	Well	Waste Land	Culti vable	Private Land	13.00.477	76.10.0811
132	Harubihalli	Jagadeesha S/O Dyavaiah			MNL	47/*/2	0.11	0.11	3	2	2	3	2	2	2	0	16	2627	Surface	Well	Waste Land	Culti vable	Private Land	13.00.478	76.10.0812
133	Harubihalli				MNL	47/*/5	0.50	0.50	3	2	2	3	2	2	2	0	16	2627	Surface	Well	Waste Land	Culti vable	Private Land	13.00.479	76.10.0813
134	Harubihalli	Javaregowda S/O Lakkegowda			MNL	4/*/*	0.54	0.54	2	2	2	2	2	2	2	0	14	2267	Surface	Well	Waste Land	Culti vable	Private Land	13.00.480	76.10.0814
135	Harubihalli				MNL	24/*/3	0.26	0.26	2	2	2	2	2	2	2	0	14	2267	Surface	Well	Waste Land	Culti vable	Private Land	13.00.481	76.10.0815
136	Harubihalli				MNL	55/*/3	0.14	0.14	0	2	2	0	2	2	2	0	10	1546	Surface	Well	Waste Land	Culti vable	Private Land	13.00.482	76.10.0816
137	Harubihalli	Junjegowda S/O Ramegowda			MNL	32/*/3	0.46	0.46	2	2	2	2	2	2	2	0	14	2267	Surface	Well	Waste Land	Culti vable	Private Land	13.00.483	76.10.0817
138	Harubihalli				MNL	32/*/5	0.11	0.11	0	2	2	0	2	2	2	0	10	1546	Surface	Well	Waste Land	Culti vable	Private Land	13.00.484	76.10.0818
139	Harubihalli	Kalama W/O Late Siddegowda			MNL	5/*/B10	0.40	0.40	2	2	2	2	2	2	2	0	14	2267	Surface	Well	Waste Land	Culti vable	Private Land	13.00.485	76.10.0819

140	Harubihalli	Kamalamma W/O Shivaraju		MNL	41/*/4	0.49	0.49	2	2	2	2	2	2	2	0	14	2267	Surface	Well	Waste Land	Culti vable	Private Land	13.00.486	76.10.0820
141	Harubihalli			MNL	44/*/1A	0.16	0.16	2	2	2	2	2	2	2	0	14	2267	Surface	Well	Waste Land	Culti vable	Private Land	13.00.487	76.10.0821
142	Harubihalli			MNL	52/*/*	0.20	0.20	2	2	2	2	2	2	2	0	14	2267	Surface	Well	Waste Land	Culti vable	Private Land	13.00.488	76.10.0822
143	Harubihalli	Kempegowda S/O Kempegowda		MNL	1/*/2	0.16	0.16	2	2	2	2	2	2	2	0	14	2267	Surface	Well	Waste Land	Culti vable	Private Land	13.00.489	76.10.0823
144	Harubihalli			MNL	1/*/3	1.46	1.46	2	2	2	2	2	2	2	0	14	2267	Surface	Well	Waste Land	Culti vable	Private Land	13.00.490	76.10.0824
145	Harubihalli			MNL	44/*/1B	0.71	0.71	2	2	2	2	2	2	2	0	14	2267	Surface	Well	Waste Land	Culti vable	Private Land	13.00.491	76.10.0825
146	Harubihalli	Kenchaiah S/O Siddaiah Ur// Nirvanaiah		MNL	17/*/1	0.2	0.2	0	2	2	0	2	2	2	0	10	1546	Surface	Well	Waste Land	Culti vable	Private Land	13.00.492	76.10.0826
147	Harubihalli			MNL	17/*/2	0.57	0.57	2	2	2	2	2	2	2	0	14	2267	Surface	Well	Waste Land	Culti vable	Private Land	13.00.493	76.10.0827
148	Harubihalli	Kuberappa S/O Sanna Mallegowda		MNL	35/*/1	0.93	0.93	2	2	2	2	2	2	2	0	14	2267	Surface	Well	Waste Land	Culti vable	Private Land	13.00.494	76.10.0828
149	Harubihalli			MNL	36/*/1	1.60	1.60	2	2	2	2	2	2	2	0	14	2267	Surface	Well	Waste Land	Culti vable	Private Land	13.00.495	76.10.0829
150	Harubihalli			MNL	36/*/3	0.90	0.90	2	2	2	2	2	2	2	0	14	2267	Surface	Well	Waste Land	Culti vable	Private Land	13.00.496	76.10.0830
151	Harubihalli	Kullegowda S/O Dvavegowda		MNL	23/*/6	0.41	0.41	2	2	2	2	2	2	2	0	14	2267	Surface	Well	Waste Land	Culti vable	Private Land	13.00.497	76.10.0831
152	Harubihalli	Kurudaganabovi S/O Jadegangabovi		MNL	3/*/*	0.55	0.55	2	2	2	2	2	2	2	0	14	2267	Surface	Well	Waste Land	Culti vable	Private Land	13.00.498	76.10.0832
153	Harubihalli	Kusuma W/O Mahesha		MNL	24/*/3	0.26	0.26	2	2	2	2	2	2	2	0	14	2267	Surface	Well	Waste Land	Culti vable	Private Land	13.00.499	76.10.0833
154	Harubihalli			MNL	4/*/*	0.53	0.53	2	2	2	2	2	2	2	0	14	2267	Surface	Well	Waste Land	Culti vable	Private Land	13.00.500	76.10.0834
155	Harubihalli			MNL	55/*/3	0.06	0.06	2	2	2	2	2	2	2	0	14	2267	Surface	Well	Waste Land	Culti vable	Private Land	13.00.501	76.10.0835
156	Harubihalli			MNL	56/*/*	0.07	0.07	0	2	2	0	2	2	2	0	10	1546	Surface	Well	Waste Land	Culti vable	Private Land	13.00.502	76.10.0836
157	Harubihalli	Lakkegowda S/O Hanumanthegowda		MNL	10/*/1	0.37	0.37	2	2	2	2	2	2	2	0	14	2267	Surface	Well	Waste Land	Culti vable	Private Land	13.00.503	76.10.0837
158	Harubihalli			MNL	10/*/3	0.20	0.20	2	2	2	2	2	2	2	0	14	2267	Surface	Well	Waste Land	Culti vable	Private Land	13.00.504	76.10.0838
159	Harubihalli			MNL	24/*/2	0.86	0.86	2	2	2	2	2	2	2	0	14	2267	Surface	Well	Waste Land	Culti vable	Private Land	13.00.505	76.10.0839
160	Harubihalli			MNL	1/*/1	0.40	0.40	2	2	2	2	2	2	2	0	14	2267	Surface	Well	Waste Land	Culti vable	Private Land	13.00.506	76.10.0840
161	Harubihalli	Lakshamma W/O Javaraiah		MNL	4/*/*	0.8	0.8	2	2	2	2	2	2	2	0	14	2267	Surface	Well	Waste Land	Culti vable	Private Land	13.00.507	76.10.0841
162	Harubihalli	Lakshamma S/O Lakshmaiah		MNL	156/*/*	0.38	0.38	2	2	2	2	2	2	2	0	14	2267	Surface	Well	Waste Land	Culti vable	Private Land	13.00.508	76.10.0842
163	Harubihalli	Lakshamma W/O Late Eregowda		MNL	25/*/4	0.49	0.49	2	2	2	2	2	2	2	0	14	2267	Surface	Well	Waste Land	Culti vable	Private Land	13.00.509	76.10.0843
164	Harubihalli	Lakshamma W/O Late Malaligowda		MNL	10/*/3	0.20	0.20	2	2	2	2	2	2	2	0	14	2267	Surface	Well	Waste Land	Culti vable	Private Land	13.00.510	76.10.0844
165	Harubihalli			MNL	51/*/*	0.92	0.92	2	2	2	2	2	2	2	0	14	2267	Surface	Well	Waste Land	Culti vable	Private Land	13.00.511	76.10.0845
166	Harubihalli	Leela D W/O M.S.Ramesh		MNL	54/*/2	0.77	0.77	2	2	2	2	2	2	2	0	14	2267	Surface	Well	Waste Land	Culti vable	Private Land	13.00.512	76.10.0846
167	Harubihalli	Leelavathi W/O Chandregowda		MNL	23/*/5	0.14	0.14	0	2	2	0	2	2	2	0	10	1546	Surface	Well	Waste Land	Culti vable	Private Land	13.00.513	76.10.0847
168	Harubihalli	Lingegowda S/O Ramegowda		MNL	59/*/2	0.38	0.38	2	2	2	2	2	2	2	0	14	2267	Surface	Well	Waste Land	Culti vable	Private Land	13.00.514	76.10.0848
169	Harubihalli	Lokesha S/O Dvavegowda		MNL	15/*/1	0.8	0.8	0	2	2	0	2	2	2	0	10	1546	Surface	Well	Waste Land	Culti vable	Private Land	13.00.515	76.10.0849

170	Harubihalli	Mahalakshmi		MNL	41/*2	0.20	0.20	2	4	4	2	2	2	2	0	18	3088	Surface	Well	Waste Land	Culti vable	Private Land	13.00.516	76.10.0850
171	Harubihalli	Mahalakshmi		MNL	52/**	0.45	0.45	2	4	4	2	2	2	2	0	18	3088	Surface	Well	Waste Land	Culti vable	Private Land	13.00.517	76.10.0851
172	Harubihalli	Mallaiah S/O Gangabovi		MNL	3/**	0.54	0.54	2	4	4	2	2	2	2	0	18	3088	Surface	Well	Waste Land	Culti vable	Private Land	13.00.518	76.10.0852
173	Harubihalli	Mallaiah S/O Sanna Gangabovi		MNL	3/**	0.55	0.55	2	4	4	2	2	2	2	0	18	3088	Surface	Well	Waste Land	Culti vable	Private Land	13.00.519	76.10.0853
174	Harubihalli	Mallesha S/O Late Nanjegovda		MNL	7/*2	0.57	0.57	2	4	4	2	2	2	2	0	18	3088	Surface	Well	Waste Land	Culti vable	Private Land	13.00.520	76.10.0854
175	Harubihalli	Mallesha S/O Veerabasappa		MNL	43/*2	0.66	0.66	2	4	4	2	2	2	2	0	18	3088	Surface	Well	Waste Land	Culti vable	Private Land	13.00.521	76.10.0855
176	Harubihalli			MNL	43/*3	0.33	0.33	2	4	4	2	2	2	2	2	0	18	3088	Surface	Well	Waste Land	Culti vable	Private Land	13.00.522
177	Harubihalli	Malleshagowda S/O Ramegowda		MNL	29/*3	0.05	0.05	2	4	4	2	2	2	2	0	18	3088	Surface	Well	Waste Land	Culti vable	Private Land	13.00.523	76.10.0857
178	Harubihalli	Manjamma W/O Late Malaigowda		MNL	24/*4	0.26	0.26	0	4	4	0	2	2	2	0	14	2368	Surface	Well	Waste Land	Culti vable	Private Land	13.00.524	76.10.0858
179	Harubihalli			MNL	4/**	0.53	0.53	2	4	4	2	2	2	2	2	0	18	3088	Surface	Well	Waste Land	Culti vable	Private Land	13.00.525
180	Harubihalli	Siddappashetty S/o Eshwarashetty		MNL	56/**	0.13	0.13	0	4	4	0	2	2	2	0	14	2368	Surface	Well	Waste Land	Culti vable	Private Land	13.00.526	76.10.0860
181	Harubihalli	Manjamma W/O Late Malaigowda		MNL	60/*3	0.33	0.33	2	4	4	2	2	2	2	0	18	3088	Surface	Well	Waste Land	Culti vable	Private Land	13.00.527	76.10.0861
182	Harubihalli	Manjamma W/O Mullegowda		MNL	4/**	0.40	0.40	0	4	4	0	2	2	2	0	14	2368	Surface	Well	Waste Land	Culti vable	Private Land	13.00.528	76.10.0862
183	Harubihalli	Manjegovda S/O Hanumegowda		MNL	16/*7	2.00	2.00	2	4	4	2	2	2	2	0	18	3088	Surface	Well	Waste Land	Culti vable	Private Land	13.00.529	76.10.0863
184	Harubihalli	Manjegovda S/O Mullegowda		MNL	44/*3	0.35	0.35	2	4	4	2	2	2	2	0	18	3088	Surface	Well	Waste Land	Culti vable	Private Land	13.00.530	76.10.0864
185	Harubihalli			MNL	5/*/B7	0.40	0.40	2	4	4	2	2	2	2	2	0	18	3088	Surface	Well	Waste Land	Culti vable	Private Land	13.00.531
186	Harubihalli	Manjegovda S/O Veerabhadregowda		MNL	12/*/B2	0.40	0.40	2	4	4	2	2	2	2	0	18	3088	Surface	Well	Waste Land	Culti vable	Private Land	13.00.532	76.10.0866
187	Harubihalli	Mudlagiriyaiyah S/O Javaraiyah		MNL	4/**	0.80	0.80	2	4	4	2	2	2	2	0	18	3088	Surface	Well	Waste Land	Culti vable	Private Land	13.00.533	76.10.0867
188	Harubihalli			MNL	45/*/1	0.05	0.05	0	4	4	0	2	2	2	2	0	14	2368	Surface	Well	Waste Land	Culti vable	Private Land	13.00.534
189	Harubihalli	Mullegowda S/O Boregowda		MNL	3/**	0.55	0.55	2	4	4	2	2	2	2	0	18	3088	Surface	Well	Waste Land	Culti vable	Private Land	13.00.535	76.10.0869
190	Harubihalli	Muniyamma W/O Sallaburga		MNL	4/**	0.80	0.80	2	4	4	2	2	2	2	0	18	3088	Surface	Well	Waste Land	Culti vable	Private Land	13.00.536	76.10.0870
191	Harubihalli	Murthy S/O Peddabovi		MNL	14/*/1	0.66	0.66	2	4	4	2	2	2	2	0	18	3088	Surface	Well	Waste Land	Culti vable	Private Land	13.00.537	76.10.0871
192	Harubihalli	Nagaiyah S/O Dasaiah		MNL	16/*/1	0.24	0.24	2	4	4	2	2	2	2	0	18	3088	Surface	Well	Waste Land	Culti vable	Private Land	13.00.538	76.10.0872
193	Harubihalli	Nagaiyah S/O Dasaiah		MNL	19/*/6	0.41	0.41	2	4	4	2	2	2	2	0	18	3088	Surface	Well	Waste Land	Culti vable	Private Land	13.00.539	76.10.0873
194	Harubihalli	Nagaraja S/O Hindlegowda		MNL	28/*/1	0.04	0.04	2	4	4	2	2	2	2	0	18	3088	Surface	Well	Waste Land	Culti vable	Private Land	13.00.540	76.10.0874
195	Harubihalli	Nagaraja S/O Hindlegowda		MNL	28/*/4	0.09	0.09	2	4	4	2	2	2	2	0	18	3088	Surface	Well	Waste Land	Culti vable	Private Land	13.00.541	76.10.0875
196	Harubihalli	Nagaraja S/O Hindlegowda		MNL	29/*/3	0.05	0.05	2	4	4	2	2	2	2	0	18	3088	Surface	Well	Waste Land	Culti vable	Private Land	13.00.542	76.10.0876
197	Harubihalli	Nagaraja S/O Hindlegowda		MNL	28/*/2	0.10	0.10	2	4	4	2	2	2	2	0	18	3088	Surface	Well	Waste Land	Culti vable	Private Land	13.00.543	76.10.0877
198	Harubihalli	Nagaraja S/O Hindlegowda		MNL	19/*/8	0.51	0.51	2	4	4	2	2	2	2	0	18	3088	Surface	Well	Waste Land	Culti vable	Private Land	13.00.544	76.10.0878

199	Harubihalli	Nagaraja S/O Hindlegowda		MNL	30/*/*	0.00	0.00	2	4	4	2	2	2	2	0	18	3088	Surface	Well	Waste Land	Culti vable	Private Land	13.00.545	76.10.0879
200	Harubihalli	Nagaraju S/O Marigowda		MNL	4/*/*	0.40	0.40	2	4	4	2	2	2	2	0	18	3088	Surface	Well	Waste Land	Culti vable	Private Land	13.00.546	76.10.0880
201	Harubihalli	Nagesha S/O Hanumegowda		MNL	5/*/P4	0.40	0.40	2	4	4	2	2	2	2	0	18	3088	Surface	Well	Waste Land	Culti vable	Private Land	13.00.547	76.10.0881
202	Harubihalli	Narayana S/O Late Halaiah		MNL	19/*/1	0.60	0.60	2	4	4	2	2	2	2	0	18	3088	Surface	Well	Waste Land	Culti vable	Private Land	13.00.548	76.10.0882
203	Harubihalli	Neelavathi W/O Dharmegowda		MNL	52/*/*	0.05	0.05	2	4	4	2	2	2	2	0	18	3088	Surface	Well	Waste Land	Culti vable	Private Land	13.00.549	76.10.0883
204	Harubihalli	Ningamma W/O Hindlegowda		MNL	25/*/5	0.20	0.20	2	4	4	2	2	2	2	0	18	3088	Surface	Well	Waste Land	Culti vable	Private Land	13.00.550	76.10.0884
205	Harubihalli	Ningamma W/O Ningegowda		MNL	22/*/4	0.08	0.08	2	4	4	2	2	2	2	0	18	3088	Surface	Well	Waste Land	Culti vable	Private Land	13.00.551	76.10.0885
206	Harubihalli	Padma W/O Puttaraju		MNL	41/*/7	0.2	0.2	2	4	4	2	2	2	2	0	18	3088	Surface	Well	Waste Land	Culti vable	Private Land	13.00.552	76.10.0886
207	Harubihalli			MNL	53/*/1	0.27	0.27	2	4	4	2	2	2	2	0	18	3088	Surface	Well	Waste Land	Culti vable	Private Land	13.00.553	76.10.0887
208	Harubihalli			MNL	47/*/1	0.16	0.16	2	4	4	2	2	2	2	0	18	3088	Surface	Well	Waste Land	Culti vable	Private Land	13.00.554	76.10.0888
209	Harubihalli	Papayya S/O Dyavaiah		MNL	47/*/4	0.43	0.43	2	4	4	2	2	2	2	0	18	3088	Surface	Well	Waste Land	Culti vable	Private Land	13.00.555	76.10.0889
210	Harubihalli			MNL	3/*/*	0.27	0.27	2	4	4	2	2	2	2	0	18	3088	Surface	Well	Waste Land	Culti vable	Private Land	13.00.556	76.10.0890
211	Harubihalli	Peddaga Bovi S/O Souda Bovi		MNL	120/*/2	0.67	0.67	2	4	4	2	2	2	2	0	18	3088	Surface	Well	Waste Land	Culti vable	Private Land	13.00.557	76.10.0891
212	Harubihalli	Prabhavathi W/O Eshwarappa		MNL	120/*/1	0.52	0.52	2	4	4	2	2	2	2	0	18	3088	Surface	Well	Waste Land	Culti vable	Private Land	13.00.558	76.10.0892
213	Harubihalli	Prakash K.H. S/O K.V.Halappa		MNL	3/*/*	1.6	1.6	2	4	4	2	2	2	2	0	18	3088	Surface	Well	Waste Land	Culti vable	Private Land	13.00.559	76.10.0893
214	Harubihalli	Puttamma W/O Late Kuntabovi		MNL	25/*/2	0.2	0.2	0	4	4	0	2	2	2	0	14	2368	Surface	Well	Waste Land	Culti vable	Private Land	13.00.560	76.10.0894
215	Harubihalli	Rajegowda H.E. S/O Late Eregowda		MNL	32/*/2	0.8	0.8	0	4	4	0	2	1	2	0	13	2293	Surface	Well	Waste Land	Culti vable	Private Land	13.00.561	76.10.0895
216	Harubihalli	Rajeshwari S/O Malleshagowda		MNL	3/*/*	0.55	0.55	2	4	4	2	2	1	2	0	17	3013	Surface	Well	Waste Land	Culti vable	Private Land	13.00.562	76.10.0896
217	Harubihalli	Ramaswamy S/O Chinna Venkachabovi		MNL	23/*/3	0.23	0.23	2	4	4	2	2	1	2	0	17	3013	Surface	Well	Waste Land	Culti vable	Private Land	13.00.563	76.10.0897
218	Harubihalli	Ramegowda S/O Rangegowda		MNL	54/*/1	0.55	0.55	2	4	4	2	2	1	2	0	17	3013	Surface	Well	Waste Land	Culti vable	Private Land	13.00.564	76.10.0898
219	Harubihalli	Ramegowda S/O Rangegowda		MNL	54/*/3	0.22	0.22	2	4	4	2	2	1	2	0	17	3013	Surface	Well	Waste Land	Culti vable	Private Land	13.00.565	76.10.0899
220	Harubihalli	Ramegowda S/O Rangegowda		MNL	11/*/1	3.63	3.63	2	4	4	2	2	1	2	0	17	3013	Surface	Well	Waste Land	Culti vable	Private Land	13.00.566	76.10.0900
221	Harubihalli	Ramegowda S/O Sannegowda		MNL	30/*/*	0.47	0.47	2	4	4	2	2	1	2	0	17	3013	Surface	Well	Waste Land	Culti vable	Private Land	13.00.567	76.10.0901
222	Harubihalli			MNL	45/*/7	0.35	0.35	2	4	4	2	1	1	2	0	16	2787	Surface	Well	Waste Land	Culti vable	Private Land	13.00.568	76.10.0902
223	Harubihalli	Ramesh H.A. S/O Late Andanigowda		MNL	6/*/*	1.6	1.6	2	4	4	2	1	1	2	0	16	2787	Surface	Well	Waste Land	Culti vable	Private Land	13.00.569	76.10.0903
224	Harubihalli	Rameshachari S/O Veerachari		MNL	4/*/*	0.4	0.4	0	4	4	0	1	1	2	0	12	2067	Surface	Well	Waste Land	Culti vable	Private Land	13.00.570	76.10.0904
225	Harubihalli	Rangaswamy S/O Hanumegowda		MNL	59/*/3	0.38	0.38	2	4	4	2	1	1	2	0	16	2787	Surface	Well	Waste Land	Culti vable	Private Land	13.00.571	76.10.0905
226	Harubihalli	Rangegowda S/O Dvagegowda		MNL	60/*/1	0.16	0.16	2	4	4	2	1	1	2	0	16	2787	Surface	Well	Waste Land	Culti vable	Private Land	13.00.572	76.10.0906
227	Harubihalli	Rangegowda Ur// Maheshwara S/O Late Dyavegowda		MNL	43/*/4	0.3	0.3	0	4	4	0	1	1	2	0	12	2067	Surface	Well	Waste Land	Culti vable	Private Land	13.00.573	76.10.0907

228	Harubihalli	Rudramma W/O Rudregowda			MNL	23/*/4	0.41	0.41	2	4	4	2	1	1	2	0	16	2787	Surface	Well	Waste Land	Culti vable	Private Land	13.00.574	76.10.0908
229	Harubihalli	Rudregowda S/O Dyavegowda			MNL	19/*/2	0.22	0.22	2	4	4	2	1	1	2	0	16	2787	Surface	Well	Waste Land	Culti vable	Private Land	13.00.575	76.10.0909
230	Harubihalli	Rukmini W/O Giriraj			MNL	30/*/*	0.48	0.48	2	4	4	2	1	1	2	0	16	2787	Surface	Well	Waste Land	Culti vable	Private Land	13.00.576	76.10.0910
231	Harubihalli	Saganegowda S/O Ranhaiah			MNL	3/*/*	0.54	0.54	2	4	4	2	1	1	2	0	16	2787	Surface	Well	Waste Land	Culti vable	Private Land	13.00.577	76.10.0911
232	Harubihalli	Samraj S/O Venkatavovi			MNL	6/*/*	0.8	0.8	0	4	4	0	1	1	2	0	12	2067	Surface	Well	Waste Land	Culti vable	Private Land	13.00.578	76.10.0912
233	Harubihalli	Santhosha S S/O Late Siddegowda			MNL	3/*/*	0.55	0.55	2	4	4	2	1	1	2	0	16	2787	Surface	Well	Waste Land	Culti vable	Private Land	13.00.579	76.10.0913
234	Harubihalli	Santhosha S/O Sangabovi			MNL	16/*/3	0.8	0.8	2	4	4	2	1	1	2	0	16	2787	Surface	Well	Waste Land	Culti vable	Private Land	13.00.580	76.10.0914
235	Harubihalli	Sarojamma W/O Boregowda			MNL	44/*/4	0.16	0.16	2	4	4	2	1	1	2	0	16	2787	Surface	Well	Waste Land	Culti vable	Private Land	13.00.581	76.10.0915
236	Harubihalli				MNL	45/*/5	0.37	0.37	2	4	4	2	1	1	2	0	16	2787	Surface	Well	Waste Land	Culti vable	Private Land	13.00.582	76.10.0916
237	Harubihalli				MNL	16/*/6	1.19	1.19	2	4	4	2	1	1	2	0	16	2787	Surface	Well	Waste Land	Culti vable	Private Land	13.00.583	76.10.0917
238	Harubihalli	Sarojamma W/O Late Boregowda			MNL	22/*/1	0.22	0.22	2	4	4	2	1	1	2	0	16	2787	Surface	Well	Waste Land	Culti vable	Private Land	13.00.584	76.10.0918
239	Harubihalli	Sarojamma W/O Late Gurusiddegowda			MNL	25/*/1	0.18	0.18	0	4	4	0	1	1	2	0	12	2067	Surface	Well	Waste Land	Culti vable	Private Land	13.00.585	76.10.0919
240	Harubihalli	Sarojamma W/O Late Gurusiddegowda			MNL	27/*/3	0.35	0.35	0	4	4	0	1	1	2	0	12	2067	Surface	Well	Waste Land	Culti vable	Private Land	13.00.586	76.10.0920
241	Harubihalli	Sarojamma W/O Late Gurusiddegowda			MNL	45/*/4	0.34	0.34	2	4	4	2	1	1	2	0	16	2787	Surface	Well	Waste Land	Culti vable	Private Land	13.00.587	76.10.0921
242	Harubihalli	Sarojamma W/O Late Gurusiddegowda			MNL	52/*/*	0.2	0.2	0	4	4	0	1	1	2	0	12	2067	Surface	Well	Waste Land	Culti vable	Private Land	13.00.588	76.10.0922
243	Harubihalli	Sarojamma W/O Late Gurusiddegowda			MNL	24/*/1	0.7	0.7	0	4	4	0	1	1	2	0	12	2067	Surface	Well	Waste Land	Culti vable	Private Land	13.00.589	76.10.0923
244	Harubihalli	Savithamma W/O Late Puttaswamaiah			MNL	5/*/B2	0.4	0.4	0	4	4	0	1	1	2	0	12	2067	Surface	Well	Waste Land	Culti vable	Private Land	13.00.590	76.10.0924
245	Harubihalli				MNL	30/*/*	0	0	0	4	4	0	1	1	2	0	12	2067	Surface	Well	Waste Land	Culti vable	Private Land	13.00.591	76.10.0925
246	Harubihalli	Shivamma S/O Marigowda			MNL	16/*/4	0.4	0.4	0	4	4	0	1	1	2	0	12	2067	Surface	Well	Waste Land	Culti vable	Private Land	13.00.592	76.10.0926
247	Harubihalli	Shivamma W/O Mallesha			MNL	27/*/5	0.42	0.42	2	4	4	2	1	1	2	0	16	2787	Surface	Well	Waste Land	Culti vable	Private Land	13.00.593	76.10.0927
248	Harubihalli	Shivaramu S/O Siddegowda			MNL	53/*/3	0.27	0.27	2	4	4	2	1	1	2	0	16	2787	Surface	Well	Waste Land	Culti vable	Private Land	13.00.594	76.10.0928
249	Harubihalli				MNL	42/*/*	0.18	0.18	2	4	4	2	1	1	2	0	16	2787	Surface	Well	Waste Land	Culti vable	Private Land	13.00.595	76.10.0929
250	Harubihalli	Shivarudrappa S/O Sannahalagegowda			MNL	43/*/4	0.31	0.31	2	4	4	2	1	1	2	0	16	2787	Surface	Well	Waste Land	Culti vable	Private Land	13.00.596	76.10.0930
251	Harubihalli	Shivashankarappa S/O Veerannaiah			MNL	17/*/1	0.89	0.89	2	4	4	2	1	1	2	0	16	2787	Surface	Well	Waste Land	Culti vable	Private Land	13.00.597	76.10.0931
252	Harubihalli	Siddaiah S/O Nirvanaiah			MNL	28/*/3	0.09	0.09	0	4	4	0	1	1	2	0	12	2067	Surface	Well	Waste Land	Culti vable	Private Land	13.00.598	76.10.0932
253	Harubihalli	Siddegowda S/O Hindlegowda			MNL	41/*/1	0.8	0.8	0	4	4	0	1	1	2	0	12	2067	Surface	Well	Waste Land	Culti vable	Private Land	13.00.599	76.10.0933

254	Harubihalli	Siddegowda S/O Ningeegowda		MNL	55/*2	1.3	1.3	2	4	4	2	1	1	2	0	16	2787	Surface	Well	Waste Land	Culti vable	Private Land	13.00.600	76.10.0934
255	Harubihalli	Somamma W/O Uddarigowda		MNL	55/*1	0.8	0.8	0	4	4	0	1	1	2	0	12	2067	Surface	Well	Waste Land	Culti vable	Private Land	13.00.601	76.10.0935
256	Harubihalli	Somamma W/O Upparigowda		MNL	55/*3	0.12	0.12	0	4	4	0	1	1	2	0	12	2067	Surface	Well	Waste Land	Culti vable	Private Land	13.00.602	76.10.0936
257	Harubihalli	Somashekara S/O Dvavaiah		MNL	47/*3	0.58	0.58	2	4	4	2	1	1	2	0	16	2787	Surface	Well	Waste Land	Culti vable	Private Land	13.00.603	76.10.0937
258	Harubihalli	Sullapuri W/O Channavada Boovi		MNL	4/***	0.4	0.4	0	4	4	0	1	1	2	0	12	2067	Surface	Well	Waste Land	Culti vable	Private Land	13.00.605	76.10.0939
260	Harubihalli	Suresha S/O Hanumegowda		MNL	30/***	0	0	2	2	2	2	1	1	2	0	12	1966	Surface	Well	Waste Land	Culti vable	Private Land	13.00.606	76.10.0940
261	Harubihalli	Suresha S/O Marigowda		MNL	46/*4	0.2	0.2	0	2	2	0	1	1	2	0	8	1246	Surface	Well	Waste Land	Culti vable	Private Land	13.00.607	76.10.0941
262	Harubihalli	Swamy S/O Narayana		MNL	57/*3	0.17	0.17	2	2	2	2	1	1	2	0	12	1966	Surface	Well	Waste Land	Culti vable	Private Land	13.00.608	76.10.0942
263	Harubihalli	T.R.Mahalakshmi W/O Chandregowda		MNL	57/*4	0.16	0.16	0	2	2	0	1	1	2	0	8	1246	Surface	Well	Waste Land	Culti vable	Private Land	13.00.609	76.10.0943
264	Harubihalli	T.R.Mahalakshmi W/O Chandregowda		MNL	57/*5	0.02	0.02	0	2	2	0	1	1	2	0	8	1246	Surface	Well	Waste Land	Culti vable	Private Land	13.00.610	76.10.0944
265	Harubihalli	T.R.Mahalakshmi W/O Chandregowda		MNL	57/*7	0.15	0.15	2	2	2	2	1	1	2	0	12	1966	Surface	Well	Waste Land	Culti vable	Private Land	13.00.611	76.10.0945
266	Harubihalli	T.R.Mahalakshmi W/O Chandregowda		MNL	12/*B1	0.4	0.4	0	2	2	0	1	1	2	0	8	1246	Surface	Well	Waste Land	Culti vable	Private Land	13.00.612	76.10.0946
267	Harubihalli	Thangamma W/O Lingeowda		MNL	61/*1	0.75	0.75	2	2	2	2	1	1	2	0	12	1966	Surface	Well	Waste Land	Culti vable	Private Land	13.00.613	76.10.0947
268	Harubihalli	Theerthavathi W/O Purushothama		MNL	9/*1	0.42	0.42	2	2	2	2	1	1	2	0	12	1966	Surface	Well	Waste Land	Culti vable	Private Land	13.00.614	76.10.0948
269	Harubihalli	Theerthavathi W/O Purushothama		MNL	9/*3	0.16	0.16	2	2	2	2	1	1	2	0	12	1966	Surface	Well	Waste Land	Culti vable	Private Land	13.00.615	76.10.0949
270	Harubihalli	Theerthavathi W/O Purushothama		MNL	4/***	0.8	0.8	0	4	4	0	1	1	2	0	12	2067	Surface	Well	Waste Land	Culti vable	Private Land	13.00.616	76.10.0950
271	Harubihalli	Thimmaiah S/O Yalakkaiiah		MNL	29/*11	0.05	0.05	0	4	4	0	1	1	2	0	12	2067	Surface	Well	Waste Land	Culti vable	Private Land	13.00.617	76.10.0951
272	Harubihalli	Umavathi Ur//Lakshmi W/O Devaraj		MNL	29/*14	0.17	0.17	2	4	4	2	1	1	2	0	16	2787	Surface	Well	Waste Land	Culti vable	Private Land	13.00.618	76.10.0952
273	Harubihalli	Umavathi Ur//Lakshmi W/O Devaraj		MNL	29/*9	0.02	0.02	0	4	4	0	1	1	2	0	12	2067	Surface	Well	Waste Land	Culti vable	Private Land	13.00.619	76.10.0953
274	Harubihalli	Umavathi Ur//Lakshmi W/O Devaraj		MNL	33/***	0.48	0.48	2	4	4	2	1	1	2	0	16	2787	Surface	Well	Waste Land	Culti vable	Private Land	13.00.620	76.10.0954
275	Harubihalli	Umasha S/O H.S.Guruswamy gowda		MNL	58/*1	0.47	0.47	2	4	4	2	1	2	2	0	17	2862	Surface	Well	Waste Land	Culti vable	Private Land	13.00.621	76.10.0955
276	Harubihalli	Umasha S/O H.S.Guruswamy gowda		MNL	8/*3A	0.34	0.34	2	4	4	2	1	2	2	0	17	2862	Surface	Well	Waste Land	Culti vable	Private Land	13.00.622	76.10.0956
277	Harubihalli	Umasha S/O H.S.Guruswamy gowda		MNL	12/*B3	0.4	0.4	0	4	4	0	1	2	2	0	13	2142	Surface	Well	Waste Land	Culti vable	Private Land	13.00.623	76.10.0957
278	Harubihalli	Vairamudiyaiah S/O Chaluvaiah		MNL	6/***	0.5	0.5	2	2	2	2	1	2	2	0	13	2041	Surface	Well	Waste Land	Culti vable	Private Land	13.00.624	76.10.0958
279	Harubihalli	Vairamudiyaiah S/O Chaluvaiah		MNL	22/*2	0.3	0.3	2	2	2	2	1	2	2	0	13	2041	Surface	Well	Waste Land	Culti vable	Private Land	13.00.625	76.10.0959

280	Harubihalli	Vanajakshi W/O Ningaraju		MNL	65/*2	0.55	0.55	2	2	2	2	1	2	2	0	13	2041	Surface	Well	Waste Land	Culti vable	Private Land	13.00.626	76.10.0960
281	Harubihalli			MNL	18/*2	0.08	0.08	2	2	2	2	1	2	2	0	13	2041	Surface	Well	Waste Land	Culti vable	Private Land	13.00.627	76.10.0961
282	Harubihalli	Veerabhadregowda H.B S/O Late Basavegowda		MNL	18/*3	0.22	0.22	2	2	2	2	1	2	2	0	13	2041	Surface	Well	Waste Land	Culti vable	Private Land	13.00.628	76.10.0962
283	Harubihalli			MNL	18/*5	0.15	0.15	2	2	2	2	1	1	2	0	12	1966	Surface	Well	Waste Land	Culti vable	Private Land	13.00.629	76.10.0963
284	Harubihalli			MNL	18/*2	0.13	0.13	2	2	2	2	1	1	2	0	12	1966	Surface	Well	Waste Land	Culti vable	Private Land	13.00.630	76.10.0964
285	Harubihalli	Veerabhadregowda S/O Basavegowda		MNL	18/*3	0.01	0.01	2	0	0	2	1	1	2	0	8	1145	Surface	Well	Waste Land	Culti vable	Private Land	13.00.631	76.10.0965
286	Harubihalli			MNL	18/*1A	0.87	0.87	3	4	4	3	1	1	3	0	19	3209	Surface	Well	Waste Land	Culti vable	Private Land	13.00.632	76.10.0966
287	Harubihalli			MNL	18/*4	0.21	0.21	2	2	2	2	1	2	3	0	14	2103	Surface	Well	Waste Land	Culti vable	Private Land	13.00.633	76.10.0967
288	Harubihalli			MNL	18/*6	0.23	0.23	2	2	2	2	2	2	3	0	15	2329	Surface	Well	Waste Land	Culti vable	Private Land	13.00.634	76.10.0968
289	Harubihalli			MNL	3/**	0.55	0.55	3	2	2	3	2	2	3	0	17	2689	Surface	Well	Waste Land	Culti vable	Private Land	13.00.635	76.10.0969
290	Harubihalli	Venkatabovi S/O Nanjabovi		MNL	4/**	0.8	0.8	0	2	2	0	2	2	3	0	11	1608	Surface	Well	Waste Land	Culti vable	Private Land	13.00.636	76.10.0970
291	Harubihalli	Venkatabovi S/O Thimmabovi		MNL	3/**	0.27	0.27	3	2	2	3	2	2	3	0	17	2689	Surface	Well	Waste Land	Culti vable	Private Land	13.00.637	76.10.0971
292	Harubihalli	Venkattamma W/O Late Chinnavadabovi		MNL	44/*6	0.4	0.4	0	2	2	0	1	2	3	0	10	1382	Surface	Well	Waste Land	Culti vable	Private Land	13.00.638	76.10.0972
293	Harubihalli	Venkataramu S/O Hindlegowda		MNL	52/**	0.82	0.82	2	4	4	2	1	2	2	0	17	2862	Surface	Well	Waste Land	Culti vable	Private Land	13.00.639	76.10.0973
294	Harubihalli			MNL	35/*1	1.04	1.04	10	4	4	10	1	2	2	0	33	5744	Surface	Well	Waste Land	Culti vable	Private Land	13.00.640	76.10.0974
295	Harubihalli	Yogishappa S/O Mallegowda		MNL	36/*1	1.2	1.2	10	4	4	10	1	2	2	0	33	5744	Surface	Well	Waste Land	Culti vable	Private Land	13.00.641	76.10.0975
296	Harubihalli	Yogishwarappa S/O Sannamallegowda		MNL	36/*3	0.53	0.53	8	4	4	8	1	2	2	0	29	5023	Surface	Well	Waste Land	Culti vable	Private Land	13.00.642	76.10.0976
297	Harubihalli	Yogishwarappa S/O Sannamallegowda		MNL	36/*4	0.53	0.53	8	4	4	8	1	2	2	0	29	5023	Surface	Well	Waste Land	Culti vable	Private Land	13.00.643	76.10.0977
		Total=					153.64	554	800	800	554	500	400	500	0	4108	701859				Culti vable			

[Chapter - IV] 4.5 Details of Vegetative Cover Activities

Plantation Type :Horticultur Activities Belur Taluk Komaranahalli Village

SL. No	Village Name	Farmer Name:	Farmer Code	Aadhar Card No.	Rate Type (Manually/ Machinery)	Survey No:	Total Area (Ha.)	Proposed Area (Ha.)	Activity/Model/Plant/Crop Name :								No. of plants Total	Total Plants cost	Method of Irrigation (Drip/ Ring/ Surface)	Source of Irrigation (Canal/ Rainfed / Well)	Area as per Type Of Land (Ha.)		Ownership of Land (Community Land/ Private Land/ Other Land)	Latitude (Deg-Min-Sec)	Longitude (Deg-Min-Sec)
									Per variety/ Rate per Unit (10 TO 17)												Waste Land	Cultivable			
									Gova 144.231	Drumstick(Nugges) 61.9225	Seetha pala 74.7425	Lime (Nimbe) 99.226	Mango 225.9763	sapot 215.9764	Cocanut 226.3419	butter fruit 184.23									
1	2	3	4	5	6	7	8	9	10	11	12	13	14	15	16	17	18	19	20	21	22	23	24	25	26
1	Komaranahalli	Anusuya W/o Late Mallikarjuna			MNL	35/*/4	0.19	0.19	4	4	4	4	3	2	3	0	24	4096	Surface	Well	Waste Land	Cultivable	Private Land	13.00.735	76.10.1069
2	Komaranahalli	Ashraya vasathi niveshanakke meesalu			MNL	21/*/*	2.4	2.4	4	4	4	4	3	2	3	0	24	4096	Surface	Well	Waste Land	Cultivable	Private Land	13.00.736	76.10.1070
3	Komaranahalli	basavaningappa S/o sannahanagegowda			MNL	34/*/*	0.34	0.34	4	4	4	4	3	2	3	0	24	4096	Surface	Well	Waste Land	Cultivable	Private Land	13.00.737	76.10.1071
4	Komaranahalli	Basavaraja S/o Basavalingappa			MNL	24/*/*	0.28	0.28	4	4	4	4	3	2	3	0	24	4096	Surface	Well	Waste Land	Cultivable	Private Land	13.00.738	76.10.1072
5	Komaranahalli	Basavalingappa			MNL	25/*/4	0.2	0.2	0	4	4	0	3	2	3	0	16	2655	Surface	Well	Waste Land	Cultivable	Private Land	13.00.739	76.10.1073
6	Komaranahalli	Chandrappa s/o Puppegowda			MNL	21/*/*	0.4	0.4	0	4	4	0	3	2	3	0	16	2655	Surface	Well	Waste Land	Cultivable	Private Land	13.00.740	76.10.1074
7	Komaranahalli	Chandrappa S/o Veeregowda			MNL	49/*/*	0.17	0.17	4	4	4	4	3	2	3	0	24	4096	Surface	Well	Waste Land	Cultivable	Private Land	13.00.741	76.10.1075
8	Komaranahalli	Channakeshavaiah S/o Late Sannathimmaiah			MNL	31/*/2	1.06	1.06	12	4	4	12	3	2	3	0	40	6978	Surface	Well	Waste Land	Cultivable	Private Land	13.00.742	76.10.1076
9	Komaranahalli	dharmaraju S/o Siddamallappa			MNL	26/*/5	0.06	0.06	0	4	4	0	3	2	3	0	16	2655	Surface	Well	Waste Land	Cultivable	Private Land	13.00.743	76.10.1077
10	Komaranahalli	Dharmaswamy S/o Nanjundaiah			MNL	17/*/1	0.02	0.02	0	4	4	0	3	2	3	0	16	2655	Surface	Well	Waste Land	Cultivable	Private Land	13.00.744	76.10.1078
11	Komaranahalli	Dharmaswamy S/o Nanjundaiah			MNL	26/*/6	0.09	0.09	4	4	4	4	3	2	3	0	24	4096	Surface	Well	Waste Land	Cultivable	Private Land	13.00.745	76.10.1079
12	Komaranahalli	Dharmaswamy S/o Nanjundaiah			MNL	30/*/2	0.27	0.27	4	4	4	4	3	2	3	0	24	4096	Surface	Well	Waste Land	Cultivable	Private Land	13.00.746	76.10.1080
13	Komaranahalli	Drakshayini W/o Late Basavalingappa			MNL	49/*/*	0.6	0.6	0	4	4	0	3	2	3	0	16	2655	Surface	Well	Waste Land	Cultivable	Private Land	13.00.747	76.10.1081
14	Komaranahalli	Drakshayini W/o Rudregowda			MNL	40/*/3	0.43	0.43	4	4	4	4	3	2	3	0	24	4096	Surface	Well	Waste Land	Cultivable	Private Land	13.00.748	76.10.1082
15	Komaranahalli	Drakshayini W/o Rudregowda			MNL	40/*/5	0.55	0.55	4	4	4	4	3	2	3	0	24	4096	Surface	Well	Waste Land	Cultivable	Private Land	13.00.749	76.10.1083
16	Komaranahalli	Gangamma W/o Shivnanjajaiah			MNL	15/*/1	0.74	0.74	4	4	4	4	3	2	3	0	24	4096	Surface	Well	Waste Land	Cultivable	Private Land	13.00.750	76.10.1084
17	Komaranahalli	Gangamma W/o Shivnanjajaiah			MNL	17/*/1	0.02	0.02	4	4	4	4	3	2	3	0	24	4096	Surface	Well	Waste Land	Cultivable	Private Land	13.00.751	76.10.1085
18	Komaranahalli	Gangamma W/o Shivnanjajaiah			MNL	26/*/2	0.09	0.09	4	4	4	4	3	2	3	0	24	4096	Surface	Well	Waste Land	Cultivable	Private Land	13.00.752	76.10.1086
19	Komaranahalli	Gangamma W/o Shivnanjajaiah			MNL	30/*/1	0.26	0.26	4	4	4	4	3	2	3	0	24	4096	Surface	Well	Waste Land	Cultivable	Private Land	13.00.753	76.10.1087
20	Komaranahalli	H.N.Yogisha S/o C.N.Nanjegowda			MNL	46/*/3	0.55	0.55	4	4	4	4	3	2	3	0	24	4096	Surface	Well	Waste Land	Cultivable	Private Land	13.00.754	76.10.1088
21	Komaranahalli	Jagadeesha S/o Channashivaiah			MNL	34/*/*	0.39	0.39	4	4	4	4	3	2	3	0	24	4096	Surface	Well	Waste Land	Cultivable	Private Land	13.00.755	76.10.1089
22	Komaranahalli	Jayamma W/o Late Puppegowda			MNL	38/*/2	0.22	0.22	4	4	4	4	3	2	3	0	24	4096	Surface	Well	Waste Land	Cultivable	Private Land	13.00.756	76.10.1090

23	Komaranahalli	Jayanna s/o Late veeregowda			MNL	34/*/*	0.23	0.23	4	4	4	4	3	2	3	0	24	4096	Surface	Well	Waste Land	Culti vable	Private Land	13.00.757	76.10.1091
24	Komaranahalli	K.B.Maheshwarappa S/o B.Veeregowda			MNL	46/*/6	0.69	0.69	4	4	4	4	3	2	3	0	24	4096	Surface	Well	Waste Land	Culti vable	Private Land	13.00.758	76.10.1092
25	Komaranahalli	K.B.Mithun S/o K.B.Basavaraju			MNL	23/*/*	0.28	0.28	4	4	4	4	3	2	3	0	24	4096	Surface	Well	Waste Land	Culti vable	Private Land	13.00.759	76.10.1093
26	Komaranahalli	K.H.Chandrakumara S/o K.V.Halappa			MNL	25/*/3	0.29	0.29	4	4	4	4	3	2	3	0	24	4096	Surface	Well	Waste Land	Culti vable	Private Land	13.00.760	76.10.1094
27	Komaranahalli	K.H.Nataraja S/o K.V.Halappa			MNL	25/*/2	0.29	0.29	4	4	4	4	3	2	3	0	24	4096	Surface	Well	Waste Land	Culti vable	Private Land	13.00.761	76.10.1095
28	Komaranahalli	K.H.Prakasha S/o K.V.Halappa			MNL	33/*/*	0.66	0.66	4	4	4	4	3	2	3	0	24	4096	Surface	Well	Waste Land	Culti vable	Private Land	13.00.762	76.10.1096
29	Komaranahalli	K.H.Prakasha S/o K.V.Halappa			MNL	34/*/*	0.18	0.18	4	4	4	4	3	2	3	0	24	4096	Surface	Well	Waste Land	Culti vable	Private Land	13.00.763	76.10.1097
30	Komaranahalli	K.N.Kalpna W/o K.H.Prakash & Nanjundappa's daughter			MNL	32/*/*	0.64	0.64	4	4	4	4	3	2	3	0	24	4096	Surface	Well	Waste Land	Culti vable	Private Land	13.00.764	76.10.1098
31	Komaranahalli	K.N.Lokesh S/o Nanjundappa			MNL	40/*/7	1.04	1.04	10	20	20	10	3	2	3	0	68	12827	Surface	Well	Waste Land	Culti vable	Private Land	13.00.765	76.10.1099
32	Komaranahalli				MNL	44/*/1	0.26	0.26	4	4	4	4	3	2	3	0	24	4096	Surface	Well	Waste Land	Culti vable	Private Land	13.00.766	76.10.1100
33	Komaranahalli				MNL	45/*/1	0.37	0.37	4	4	4	4	3	2	3	0	24	4096	Surface	Well	Waste Land	Culti vable	Private Land	13.00.767	76.10.1101
34	Komaranahalli				MNL	46/*/1	0.65	0.65	4	4	4	4	3	2	3	0	24	4096	Surface	Well	Waste Land	Culti vable	Private Land	13.00.768	76.10.1102
35	Komaranahalli	K.P.Rajashekarappa S/o Puppegowda			MNL	48/*/3	0.11	0.11	4	4	4	4	3	2	3	0	24	4096	Surface	Well	Waste Land	Culti vable	Private Land	13.00.769	76.10.1103
36	Komaranahalli	K.S.Dharmappa S/o siddamallappa			MNL	26/*/4	0.65	0.65	4	4	4	4	3	2	3	0	24	4096	Surface	Well	Waste Land	Culti vable	Private Land	13.00.770	76.10.1104
37	Komaranahalli	K.S.Dharmarajappa S/o Siddamallappa			MNL	26/*/8	0.4	0.4	4	4	4	4	3	2	3	0	24	4096	Surface	Well	Waste Land	Culti vable	Private Land	13.00.771	76.10.1105
38	Komaranahalli	K.S.Mahesh S/o Siddamallappa			MNL	26/*/1	0.43	0.43	4	4	4	4	3	2	3	0	24	4096	Surface	Well	Waste Land	Culti vable	Private Land	13.00.772	76.10.1106
39	Komaranahalli	K.V.Gangadharappa S/o Veeregowda			MNL	40/*/1	0.68	0.68	4	4	4	4	3	2	3	0	24	4096	Surface	Well	Waste Land	Culti vable	Private Land	13.00.773	76.10.1107
40	Komaranahalli				MNL	42/*/*	0.6	0.6	0	4	4	0	3	2	3	0	16	2655	Surface	Well	Waste Land	Culti vable	Private Land	13.00.774	76.10.1108
41	Komaranahalli				MNL	41/*/1	0.32	0.32	0	4	4	0	3	2	3	0	16	2655	Surface	Well	Waste Land	Culti vable	Private Land	13.00.775	76.10.1109
42	Komaranahalli				MNL	40/*/2	1.05	1.05	10	4	4	10	3	2	3	0	36	6258	Surface	Well	Waste Land	Culti vable	Private Land	13.00.776	76.10.1110
43	Komaranahalli	K.V.Halappa S/o Veeregowda			MNL	25/*/1	0.05	0.05	4	4	4	4	3	2	3	0	24	4096	Surface	Well	Waste Land	Culti vable	Private Land	13.00.777	76.10.1111
44	Komaranahalli	K.V.Maheshwarappa S/o B.Veeregowda			MNL	40/*/4	0.04	0.04	4	4	4	4	3	2	3	0	24	4096	Surface	Well	Waste Land	Culti vable	Private Land	13.00.778	76.10.1112
45	Komaranahalli				MNL	40/*/6	0.03	0.03	4	4	4	4	3	2	3	0	24	4096	Surface	Well	Waste Land	Culti vable	Private Land	13.00.779	76.10.1113
46	Komaranahalli				MNL	42/*/*	0.61	0.61	4	4	4	4	3	2	3	0	24	4096	Surface	Well	Waste Land	Culti vable	Private Land	13.00.780	76.10.1114
47	Komaranahalli	Kamalamma W/o Late Shivashankarappa			MNL	34/*/*	0.09	0.09	4	4	4	4	3	2	3	0	24	4096	Surface	Well	Waste Land	Culti vable	Private Land	13.00.781	76.10.1115
48	Komaranahalli				MNL	36/*/2	0.14	0.14	4	4	4	4	3	2	3	0	24	4096	Surface	Well	Waste Land	Culti vable	Private Land	13.00.782	76.10.1116
49	Komaranahalli	Kumara S/o Ningappa			MNL	34/*/*	0.39	0.39	4	4	4	4	3	2	3	0	24	4096	Surface	Well	Waste Land	Culti vable	Private Land	13.00.783	76.10.1117
50	Komaranahalli	Mahesha S/o Siddamallappa			MNL	26/*/3	0.61	0.61	4	4	4	4	3	2	3	0	24	4096	Surface	Well	Waste Land	Culti vable	Private Land	13.00.784	76.10.1118
51	Komaranahalli				MNL	14/*/*	0.48	0.48	4	4	4	4	3	2	3	0	24	4096	Surface	Well	Waste Land	Culti vable	Private Land	13.00.785	76.10.1119

52	Komaranahalli	maheshappa s/o Puppegowda		MNL	14/*/*	0.4	0.4	4	4	4	4	3	2	3	0	24	4096	Surface	Well	Waste Land	Culti vable	Private Land	13.00.786	76.10.1120
53	Komaranahalli			MNL	53/*/3	0.26	0.26	4	4	4	4	3	2	3	0	24	4096	Surface	Well	Waste Land	Culti vable	Private Land	13.00.787	76.10.1121
54	Komaranahalli	Mallikarjuna S/o Late veeregowda		MNL	36/*/1	0.06	0.06	4	4	4	4	3	2	3	0	24	4096	Surface	Well	Waste Land	Culti vable	Private Land	13.00.788	76.10.1122
55	Komaranahalli	Mallikarjuna swamy S/o Late Naniundaiah		MNL	17/*/1	0.03	0.03	4	4	4	4	3	2	3	0	24	4096	Surface	Well	Waste Land	Culti vable	Private Land	13.00.789	76.10.1123
56	Komaranahalli	Mithun K.B. S/o Basavaraju K.B.		MNL	17/*/2	0.03	0.03	4	4	4	4	3	2	3	0	24	4096	Surface	Well	Waste Land	Culti vable	Private Land	13.00.790	76.10.1124
57	Komaranahalli	Nanjundappa S/o Karigowda		MNL	38/*/1	0.22	0.22	4	4	4	4	3	2	3	0	24	4096	Surface	Well	Waste Land	Culti vable	Private Land	13.00.791	76.10.1125
58	Komaranahalli	Nanjundappa S/o Veeregowda		MNL	37/*/A	0.46	0.46	4	4	4	4	3	2	3	0	24	4096	Surface	Well	Waste Land	Culti vable	Private Land	13.00.792	76.10.1126
59	Komaranahalli	Neelamma W/o Siddamallappa		MNL	56/*/1	1.76	1.76	4	4	4	4	3	2	3	0	24	4096	Surface	Well	Waste Land	Culti vable	Private Land	13.00.793	76.10.1127
60	Komaranahalli			MNL	46/*/5	0.4	0.4	4	4	4	4	3	2	3	0	24	4096	Surface	Well	Waste Land	Culti vable	Private Land	13.00.794	76.10.1128
61	Komaranahalli			MNL	48/*/2	0.22	0.22	3	4	4	3	3	2	3	0	22	3736	Surface	Well	Waste Land	Culti vable	Private Land	13.00.795	76.10.1129
62	Komaranahalli			MNL	48/*/1	0.32	0.32	3	4	4	3	3	2	3	0	22	3736	Surface	Well	Waste Land	Culti vable	Private Land	13.00.796	76.10.1130
63	Komaranahalli	Omkarappa S/o Late Shivappa		MNL	49/*/*	0.12	0.12	3	4	4	3	3	2	3	0	22	3736	Surface	Well	Waste Land	Culti vable	Private Land	13.00.797	76.10.1131
64	Komaranahalli			MNL	49/*/*	0.04	0.04	3	4	4	3	3	2	3	0	22	3736	Surface	Well	Waste Land	Culti vable	Private Land	13.00.798	76.10.1132
65	Komaranahalli			MNL	54/*/3	0.63	0.63	3	4	4	3	3	2	3	0	22	3736	Surface	Well	Waste Land	Culti vable	Private Land	13.00.799	76.10.1133
66	Komaranahalli			MNL	38/*/3	0.22	0.22	3	4	4	3	3	2	3	0	22	3736	Surface	Well	Waste Land	Culti vable	Private Land	13.00.800	76.10.1134
67	Komaranahalli			MNL	49/*/*	0.17	0.17	3	4	4	3	3	2	3	0	22	3736	Surface	Well	Waste Land	Culti vable	Private Land	13.00.801	76.10.1135
68	Komaranahalli	Prema W/o Siddeshaiah		MNL	41/*/2	0.29	0.29	3	4	4	3	3	2	3	0	22	3736	Surface	Well	Waste Land	Culti vable	Private Land	13.00.802	76.10.1136
69	Komaranahalli	Premakumar S/o Puppegowda		MNL	54/*/2	0.2	0.2	3	4	4	3	3	2	3	0	22	3736	Surface	Well	Waste Land	Culti vable	Private Land	13.00.803	76.10.1137
70	Komaranahalli	Purushothama S/o Nanjundappa		MNL	46/*/4	0.4	0.4	3	4	4	3	3	2	3	0	22	3736	Surface	Well	Waste Land	Culti vable	Private Land	13.00.804	76.10.1138
71	Komaranahalli			MNL	39/*/*	0.27	0.27	3	4	4	3	3	2	3	0	22	3736	Surface	Well	Waste Land	Culti vable	Private Land	13.00.805	76.10.1139
72	Komaranahalli			MNL	17/*/1	0.29	0.29	3	4	4	3	3	3	3	0	23	3811	Surface	Well	Waste Land	Culti vable	Private Land	13.00.806	76.10.1140
73	Komaranahalli	Rajashekaraswamy S/o Veerannaiah		MNL	26/*/7	0.1	0.1	3	4	4	3	3	3	3	0	23	3811	Surface	Well	Waste Land	Culti vable	Private Land	13.00.807	76.10.1141
74	Komaranahalli			MNL	30/*/3	0.26	0.26	3	4	4	3	3	3	3	0	23	3811	Surface	Well	Waste Land	Culti vable	Private Land	13.00.808	76.10.1142
75	Komaranahalli			MNL	46/*/2	0.1	0.1	0	4	4	0	3	3	3	0	17	2730	Surface	Well	Waste Land	Culti vable	Private Land	13.00.809	76.10.1143
76	Komaranahalli	Ramesha S/o H.N.Shreekantaiah		MNL	47/*/2	0.37	0.37	3	4	4	3	3	3	3	0	23	3811	Surface	Well	Waste Land	Culti vable	Private Land	13.00.810	76.10.1144
77	Komaranahalli			MNL	44/*/2	0.16	0.16	3	4	4	3	3	3	3	0	23	3811	Surface	Well	Waste Land	Culti vable	Private Land	13.00.811	76.10.1145
78	Komaranahalli			MNL	31/*/3	0.69	0.69	3	4	4	3	3	3	3	0	23	3811	Surface	Well	Waste Land	Culti vable	Private Land	13.00.812	76.10.1146
79	Komaranahalli	Rathnamma W/o Somashekara		MNL	28/*/2	0.23	0.23	3	4	4	3	3	3	3	0	23	3811	Surface	Well	Waste Land	Culti vable	Private Land	13.00.813	76.10.1147
80	Komaranahalli			MNL	29/*/*	0.92	0.92	3	4	4	3	3	3	3	0	23	3811	Surface	Well	Waste Land	Culti vable	Private Land	13.00.814	76.10.1148
81	Komaranahalli	Renukamma w/o Late Neelakantaiah		MNL	34/*/*	0.36	0.36	3	4	4	3	3	3	3	0	23	3811	Surface	Well	Waste Land	Culti vable	Private Land	13.00.815	76.10.1149

82	Komaranahalli	Revanna S/o Eregowda			MNL	49/*/*	0.16	0.16	3	4	4	3	3	3	3	0	23	3811	Surface	Well	Waste Land	Culti vable	Private Land	13.00.816	76.10.1150
83	Komaranahalli				MNL	49/*/*	0.7	0.7	3	4	4	3	3	3	3	0	23	3811	Surface	Well	Waste Land	Culti vable	Private Land	13.00.817	76.10.1151
84	Komaranahalli	Revanna S/o Veeregowda			MNL	17/*/1	0.18	0.18	3	4	4	3	3	3	3	0	23	3811	Surface	Well	Waste Land	Culti vable	Private Land	13.00.818	76.10.1152
85	Komaranahalli				MNL	17/*/1	0.01	0.01	0	4	4	0	3	3	3	0	17	2730	Surface	Well	Waste Land	Culti vable	Private Land	13.00.819	76.10.1153
86	Komaranahalli	Revannasiddappa S/o Puppegowda			MNL	35/*/3	0.44	0.44	3	4	4	3	3	3	3	0	23	3811	Surface	Well	Waste Land	Culti vable	Private Land	13.00.820	76.10.1154
87	Komaranahalli				MNL	53/*/2	0.28	0.28	3	4	4	3	3	3	3	0	23	3811	Surface	Well	Waste Land	Culti vable	Private Land	13.00.821	76.10.1155
88	Komaranahalli	Rudramma W/o Siddegowda			MNL	35/*/1	0.18	0.18	3	4	4	3	3	3	3	0	23	3811	Surface	Well	Waste Land	Culti vable	Private Land	13.00.822	76.10.1156
89	Komaranahalli	Rudregowda S/o Eregowda			MNL	15/*/2	0.34	0.34	3	4	4	3	3	3	3	0	23	3811	Surface	Well	Waste Land	Culti vable	Private Land	13.00.823	76.10.1157
90	Komaranahalli	Savithramma W/o Late Puppegowda			MNL	54/*/4	0.45	0.45	3	4	4	3	3	3	3	0	23	3811	Surface	Well	Waste Land	Culti vable	Private Land	13.00.824	76.10.1158
91	Komaranahalli	Shanthaiah S/o Gaviyaiah			MNL	34/*/*	0.38	0.38	3	4	4	3	3	3	3	0	23	3811	Surface	Well	Waste Land	Culti vable	Private Land	13.00.825	76.10.1159
92	Komaranahalli	Shanthaveerappa S/o Late Veeregowda			MNL	26/*/1	0.4	0.4	3	4	4	3	3	3	3	0	23	3811	Surface	Well	Waste Land	Culti vable	Private Land	13.00.826	76.10.1160
93	Komaranahalli				MNL	27/*/*	0.64	0.64	3	4	4	3	3	3	3	0	23	3811	Surface	Well	Waste Land	Culti vable	Private Land	13.00.827	76.10.1161
94	Komaranahalli				MNL	34/*/*	0.21	0.21	3	4	4	3	3	3	3	0	23	3811	Surface	Well	Waste Land	Culti vable	Private Land	13.00.828	76.10.1162
95	Komaranahalli	Shivappa S/o Mallegowda			MNL	35/*/2	0.33	0.33	3	4	4	3	3	3	3	0	23	3811	Surface	Well	Waste Land	Culti vable	Private Land	13.00.829	76.10.1163
96	Komaranahalli				MNL	53/*/1	0.28	0.28	3	4	4	3	3	3	3	0	23	3811	Surface	Well	Waste Land	Culti vable	Private Land	13.00.830	76.10.1164
97	Komaranahalli				MNL	54/*/1	0.12	0.12	3	4	4	3	3	3	3	0	23	3811	Surface	Well	Waste Land	Culti vable	Private Land	13.00.831	76.10.1165
98	Komaranahalli	Shivappa S/o Sivappa			MNL	34/*/*	0.38	0.38	3	4	4	3	3	3	3	0	23	3811	Surface	Well	Waste Land	Culti vable	Private Land	13.00.832	76.10.1166
99	Komaranahalli	Shree Anjaneya devaru			MNL	55/*/*	0.88	0.88	6	4	4	6	3	3	3	0	29	4891	Surface	Well	Waste Land	Culti vable	Private Land	13.00.833	76.10.1167
100	Komaranahalli	Shree shree Nandeeshwara shivacharya mahaswamygalu Shree Pushpagiri mahasamsthana			MNL	37/*/A	4	4	3	4	4	3	3	3	3	0	23	3811	Surface	Well	Waste Land	Culti vable	Private Land	13.00.834	76.10.1168
101	Komaranahalli	Siddamallappa S/o rudregowda			MNL	34/*/*	0.01	0.01	0	4	4	0	3	3	3	0	17	2730	Surface	Well	Waste Land	Culti vable	Private Land	13.00.835	76.10.1169
102	Komaranahalli	Siddesh s/o Veerannaiah			MNL	34/*/*	0.39	0.39	3	4	4	3	3	3	3	0	23	3811	Surface	Well	Waste Land	Culti vable	Private Land	13.00.836	76.10.1170
103	Komaranahalli				MNL	17/*/1	0.03	0.03	0	4	4	0	3	3	3	0	17	2730	Surface	Well	Waste Land	Culti vable	Private Land	13.00.837	76.10.1171
104	Komaranahalli	Siddeshwarappa S/o Late Rudregowda			MNL	15/*/3	0.46	0.46	3	4	4	3	3	3	3	0	23	3811	Surface	Well	Waste Land	Culti vable	Private Land	13.00.838	76.10.1172
105	Komaranahalli	Sri Mallikarjuna K.N. S/o Nanjundappa			MNL	31/*/1	0.8	0.8	3	4	4	3	3	3	3	0	23	3811	Surface	Well	Waste Land	Culti vable	Private Land	13.00.839	76.10.1173
106	Komaranahalli	Sumithra W/o Yogeshappa			MNL	14/*/*	1.06	1.06	10	4	4	10	3	3	3	0	37	6332	Surface	Well	Waste Land	Culti vable	Private Land	13.00.840	76.10.1174
107	Komaranahalli	Suryanarayanarao S/o H.Shreekantaiah			MNL	45/*/2	0.16	0.16	3	4	4	3	3	3	3	0	23	3811	Surface	Well	Waste Land	Culti vable	Private Land	13.00.841	76.10.1175
108	Komaranahalli				MNL	47/*/1	0.5	0.5	3	4	4	3	3	3	3	0	23	3811	Surface	Well	Waste Land	Culti vable	Private Land	13.00.842	76.10.1176
109	Komaranahalli	T.S.Suryanarayanrao S/o Late			MNL	49/*/*	0.36	0.36	3	4	4	3	3	3	3	0	23	3811	Surface	Well	Waste Land	Culti vable	Private Land	13.00.843	76.10.1177

110	Komaranahalli	S/O Late H.N.Shreekantiah			MNL	49/*/*	0.4	0.4	3	4	4	3	3	3	3	0	23	3811	Surface	Well	Waste Land	Culti vable	Private Land	13.00.844	76.10.1178
111	Komaranahalli	veeregowda S/o Halagegowda			MNL	17/*/1	0.03	0.03	3	4	4	3	3	3	3	0	23	3811	Surface	Well	Waste Land	Culti vable	Private Land	13.00.845	76.10.1179
112	Komaranahalli	T.R. Kantaraju s/o Ramanayaka			MNL	81/*/7	0.24	0.24	3	4	4	3	3	3	3	0	23	3811	Surface	Well	Waste Land	Culti vable	Private Land	13.00.846	76.10.1180
113	Komaranahalli	T.R. Kantaraju s/o Ramanayaka			MNL	74/*/1	0.5	0.5	3	4	4	3	3	2	3	0	22	3736	Surface	Well	Waste Land	Culti vable	Private Land	13.00.847	76.10.1181
114	Komaranahalli	TR Rudrappa s/o Rudragowda			MNL	60/*/2	0.31	0.31	3	4	4	3	3	2	3	0	22	3736	Surface	Well	Waste Land	Culti vable	Private Land	13.00.848	76.10.1182
115	Komaranahalli	TS Basavaraja s/o Shivadrappa			MNL	83/*/4	0.17	0.17	3	4	4	3	3	2	3	0	22	3736	Surface	Well	Waste Land	Culti vable	Private Land	13.00.849	76.10.1183
116	Komaranahalli	T.H. Virupaksha s/o Tigergowda . -			MNL	83/*/5	0.17	0.17	3	4	4	3	3	2	3	0	22	3736	Surface	Well	Waste Land	Culti vable	Private Land	13.00.850	76.10.1184
117	Komaranahalli	T.H. Virupaksha s/o Tigergowda . -			MNL	83/*/6	0.53	0.53	3	4	4	3	3	2	3	0	22	3736	Surface	Well	Waste Land	Culti vable	Private Land	13.00.851	76.10.1185
118	Komaranahalli	T. H. Gangadhar s/o Huligowda			MNL	83/*/2	0.61	0.61	3	4	4	3	3	2	3	0	22	3736	Surface	Well	Waste Land	Culti vable	Private Land	13.00.852	76.10.1186
119	Komaranahalli	Thimmayya s/o Dasayya			MNL	87/*/1	1.5	1.5	18	30	30	18	3	2	3	0	104	19814	Surface	Well	Waste Land	Culti vable	Private Land	13.00.853	76.10.1187
120	Komaranahalli	Tirthamallesa s/o late. The			MNL	7/*/5	0.3	0.3	3	4	4	3	3	2	3	0	22	3736	Surface	Well	Waste Land	Culti vable	Private Land	13.00.854	76.10.1188
121	Komaranahalli	Tirthamallesa s/o late. The			MNL	7/*/4	0.15	0.15	3	4	4	3	3	2	3	0	22	3736	Surface	Well	Waste Land	Culti vable	Private Land	13.00.855	76.10.1189
122	Komaranahalli	Tirthamallesa s/o late. The			MNL	7/*/3	0.2	0.2	3	4	4	3	3	2	3	0	22	3736	Surface	Well	Waste Land	Culti vable	Private Land	13.00.856	76.10.1190
123	Komaranahalli	Dasanayaka s/o Devyanayaka			MNL	85/*/2	1.59	1.59	3	30	30	3	3	2	3	0	74	14411	Surface	Well	Waste Land	Culti vable	Private Land	13.00.857	76.10.1191
124	Komaranahalli	Dasanayaka s/o Devyanayaka			MNL	81/*/5	0.21	0.21	3	4	4	3	3	2	3	0	22	3736	Surface	Well	Waste Land	Culti vable	Private Land	13.00.858	76.10.1192
125	Komaranahalli	Dasanayaka s/o Devyanayaka			MNL	74/*/2	0.43	0.43	3	4	4	3	3	2	3	0	22	3736	Surface	Well	Waste Land	Culti vable	Private Land	13.00.859	76.10.1193
126	Komaranahalli	Dasanayaka s/o Devyanayaka			MNL	80/*/3	0.24	0.24	3	4	4	3	3	2	3	0	22	3736	Surface	Well	Waste Land	Culti vable	Private Land	13.00.860	76.10.1194
127	Komaranahalli	Dasayya s/o Thimmadasayya			MNL	3/*/1	1.28	1.28	3	30	30	3	3	2	3	0	74	14411	Surface	Well	Waste Land	Culti vable	Private Land	13.00.861	76.10.1195
128	Komaranahalli	Dasayya s/o Thimmadasayya			MNL	88/*/*	0.42	0.42	3	4	4	3	3	2	3	0	22	3736	Surface	Well	Waste Land	Culti vable	Private Land	13.00.862	76.10.1196
129	Komaranahalli	Dinesh K S s/o K R Shivappa			MNL	4/*/1	0.33	0.33	3	4	4	3	3	2	3	0	22	3736	Surface	Well	Waste Land	Culti vable	Private Land	13.00.863	76.10.1197
130	Komaranahalli	Dinesh K S s/o K R Shivappa			MNL	4/*/2	0.68	0.68	3	4	4	3	3	2	3	0	22	3736	Surface	Well	Waste Land	Culti vable	Private Land	13.00.864	76.10.1198
131	Komaranahalli	Doddanayaka S/o Dyavanayaka			MNL	80/*/4	0.09	0.09	3	4	4	3	3	2	3	0	22	3736	Surface	Well	Waste Land	Culti vable	Private Land	13.00.865	76.10.1199
132	Komaranahalli	Doddanayaka S/o Dyavanayaka			MNL	81/*/1A	0.23	0.23	3	4	4	3	3	2	3	0	22	3736	Surface	Well	Waste Land	Culti vable	Private Land	13.00.866	76.10.1200
133	Komaranahalli	Doddanayaka S/o Dyavanayaka			MNL	75/*/1	0.3	0.3	0	4	4	0	3	2	3	0	16	2655	Surface	Well	Waste Land	Culti vable	Private Land	13.00.867	76.10.1201
134	Komaranahalli	Doddanayaka S/o Dyavanayaka			MNL	74/*/4	0.48	0.48	3	8	8	3	3	2	3	0	30	5378	Surface	Well	Waste Land	Culti vable	Private Land	13.00.868	76.10.1202
135	Komaranahalli	Doddanayaka S/o Dyavanayaka			MNL	80/*/6	0.15	0.15	3	4	4	3	3	2	3	0	22	3736	Surface	Well	Waste Land	Culti vable	Private Land	13.00.869	76.10.1203
136	Komaranahalli	Doddanayaka S/o Dyavanayaka			MNL	75/*/2	0.3	0.3	0	0	0	0	3	3	3	0	9	1088	Surface	Well	Waste Land	Culti vable	Private Land	13.00.870	76.10.1204
137	Komaranahalli	Divyanma w/o late Rangayya			MNL	88/*/*	0.72	0.72	3	8	8	3	3	3	3	0	31	5453	Surface	Well	Waste Land	Culti vable	Private Land	13.00.871	76.10.1205
138	Komaranahalli	Grapevine s/o late Basavalingappa			MNL	19/*/5	0.16	0.16	3	4	4	3	3	3	3	0	23	3811	Surface	Well	Waste Land	Culti vable	Private Land	13.00.872	76.10.1206
139	Komaranahalli	Grapevine s/o late Basavalingappa			MNL	68/*/5B1	0.23	0.23	3	8	8	3	3	3	3	0	31	5453	Surface	Well	Waste Land	Culti vable	Private Land	13.00.873	76.10.1207

140	Komaranahalli	Grapevine s/o late Basavalingappa			MNL	19/*1	0.16	0.16	3	4	4	3	3	3	3	0	23	3811	Surface	Well	Waste Land	Culti vable	Private Land	13.00.874	76.10.1208
141	Komaranahalli	Dharmapal s/o le Bhairegauda			MNL	88/**	0.32	0.32	3	4	4	3	3	3	3	0	23	3811	Surface	Well	Waste Land	Culti vable	Private Land	13.00.875	76.10.1209
142	Komaranahalli	Dharmaraja s/o Chulahalegowda			MNL	68/*10	0.05	0.05	3	4	4	3	3	3	3	0	23	3811	Surface	Well	Waste Land	Culti vable	Private Land	13.00.876	76.10.1210
143	Komaranahalli	Dharmaraja s/o Chulahalegowda			MNL	52/*2	0.09	0.09	3	4	4	3	3	3	3	0	23	3811	Surface	Well	Waste Land	Culti vable	Private Land	13.00.877	76.10.1211
144	Komaranahalli	Dharmaswami s/o Nanjundayya			MNL	17/*1	0.02	0.02	3	4	4	3	3	3	3	0	23	3811	Surface	Well	Waste Land	Culti vable	Private Land	13.00.878	76.10.1212
145	Komaranahalli	Dharmaswami s/o Nanjundayya			MNL	88/**	0.13	0.13	3	4	4	3	3	3	3	0	23	3811	Surface	Well	Waste Land	Culti vable	Private Land	13.00.879	76.10.1213
146	Komaranahalli	Dharmaswami s/o Nanjundayya			MNL	64/*5	0.15	0.15	3	4	4	3	3	3	3	0	23	3811	Surface	Well	Waste Land	Culti vable	Private Land	13.00.880	76.10.1214
147	Komaranahalli	Nanjamma w/o le ninggowda			MNL	50/*1	0.43	0.43	3	4	4	3	3	3	3	0	23	3811	Surface	Well	Waste Land	Culti vable	Private Land	13.00.881	76.10.1215
148	Komaranahalli	Nanjundappa s/o Rudrappa			MNL	67/*6	0.09	0.09	3	0	0	3	3	3	3	0	15	2169	Surface	Well	Waste Land	Culti vable	Private Land	13.00.882	76.10.1216
149	Komaranahalli	Nanjundappa s/o Rudrappa			MNL	67/*1	0.1	0.1	3	0	0	3	3	3	3	0	15	2169	Surface	Well	Waste Land	Culti vable	Private Land	13.00.883	76.10.1217
150	Komaranahalli	Nanjundappa s/o Rudrappa			MNL	67/*2	0.36	0.36	3	4	4	3	3	3	3	0	23	3811	Surface	Well	Waste Land	Culti vable	Private Land	13.00.884	76.10.1218
151	Komaranahalli	Nanjundappa s/o Rudrappa			MNL	60/*1	0.24	0.24	3	4	4	3	3	2	3	0	22	3736	Surface	Well	Waste Land	Culti vable	Private Land	13.00.885	76.10.1219
152	Komaranahalli	Nanjegowda s/o Chikkalegowda			MNL	4/*5	0.26	0.26	3	4	4	3	3	2	3	0	22	3736	Surface	Well	Waste Land	Culti vable	Private Land	13.00.886	76.10.1220
153	Komaranahalli	Nanjegowda s/o Rudraygowda			MNL	71/*1	0.17	0.17	3	4	4	3	3	2	3	0	22	3736	Surface	Well	Waste Land	Culti vable	Private Land	13.00.887	76.10.1221
154	Komaranahalli	Nanjegowda s/o Rudraygowda			MNL	71/*2	0.09	0.09	3	0	0	3	3	2	3	0	14	2094	Surface	Well	Waste Land	Culti vable	Private Land	13.00.888	76.10.1222
155	Komaranahalli	Nanjesappa s/o Channabasavegowda			MNL	4/*3	0.43	0.43	3	8	8	3	3	2	3	0	30	5378	Surface	Well	Waste Land	Culti vable	Private Land	13.00.889	76.10.1223
156	Komaranahalli	Nanjesappa s/o Channabasavegowda			MNL	4/*4	0.34	0.34	3	8	8	3	3	2	3	0	30	5378	Surface	Well	Waste Land	Culti vable	Private Land	13.00.890	76.10.1224
157	Komaranahalli	Nataraja s/o KV Halappa			MNL	16/*3	0.09	0.09	3	8	8	3	3	2	3	0	30	5378	Surface	Well	Waste Land	Culti vable	Private Land	13.00.891	76.10.1225
158	Komaranahalli	Ningappa s/o Veeragowda			MNL	59/*1	0.47	0.47	3	4	4	3	3	3	3	0	23	3811	Surface	Well	Waste Land	Culti vable	Private Land	13.00.892	76.10.1226
159	Komaranahalli	Ningaya s/o Bhairaya			MNL	2/*5	0.03	0.03	0	0	0	0	3	3	3	0	9	1088	Surface	Well	Waste Land	Culti vable	Private Land	13.00.893	76.10.1227
160	Komaranahalli	Ningaya s/o Bhairaya			MNL	2/*3	1.04	1.04	9	24	24	9	3	3	3	0	75	14184	Surface	Well	Waste Land	Culti vable	Private Land	13.00.894	76.10.1228
161	Komaranahalli	Neelakanthappa s/o Basavarajappa. -			MNL	4/*8	0.03	0.03	0	4	4	0	2	2	2	0	14	2368	Surface	Well	Waste Land	Culti vable	Private Land	13.00.895	76.10.1229
162	Komaranahalli	Neelamma w/o. Siddamallappa			MNL	56/*1	1.76	1.76	8	30	30	8	2	2	2	0	82	15924	Surface	Well	Waste Land	Culti vable	Private Land	13.00.896	76.10.1230
163	Komaranahalli	Paramesha.B. s/o KV Basavalingappa. -			MNL	67/*5	0.1	0.1	0	0	0	0	2	2	2	0	6	725	Surface	Well	Waste Land	Culti vable	Private Land	13.00.897	76.10.1231
164	Komaranahalli	late Paramesh s/o. Shivappa. -			MNL	4/*9	0.04	0.04	0	0	0	0	2	2	2	0	6	725	Surface	Well	Waste Land	Culti vable	Private Land	13.00.898	76.10.1232
165	Komaranahalli	Parameswara s/o Basavalingappa			MNL	81/*2A	0.67	0.67	4	4	4	4	3	3	3	0	25	4171	Surface	Well	Waste Land	Culti vable	Private Land	13.00.899	76.10.1233
166	Komaranahalli	Parameswara s/o Basavalingappa			MNL	81/*2B2	0.03	0.03	0	0	0	0	3	4	3	0	10	1163	Surface	Well	Waste Land	Culti vable	Private Land	13.00.900	76.10.1234
167	Komaranahalli	Parameswara s/o Basavalingappa			MNL	67/*4	0.13	0.13	0	4	4	0	3	3	3	0	17	2730	Surface	Well	Waste Land	Culti vable	Private Land	13.00.901	76.10.1235
168	Komaranahalli	Parvathamma s/o Malegauda			MNL	63/*5	0.07	0.07	0	0	0	0	3	3	3	0	9	1088	Surface	Well	Waste Land	Culti vable	Private Land	13.00.902	76.10.1236
169	Komaranahalli	Parvathamma s/o Malegauda			MNL	19/*4D	0.06	0.06	554	800	800	554	500	400	500	0	4108	#####							

[Chapter - IV] 4.5 Details of Vegetative Cover Activities

Plantation Type :Horticultur Activities Belur Taluk Shivapura Village

SL. No	Village Name	Farmer Name:	Farmer Code	Aadhar Card No.	Rate Type (Manually/Machinery)	Survey No:	Total Area (Ha.)	Proposed Area (Ha.)	Activity/Model/Plant/Crop Name :								No. of plants Total	Total Plants cost	Method of Irrigation (Drip/Ring/Surface)	Source of Irrigation (Canal/Rainfed/Well)	Area as per Type Of		Owners hip of Land (Community Land/Private Land/)	Latitude (Deg-Min-Sec)	Longitude (Deg-Min-Sec)
									Per variety/ Rate per Unit (10 TO 17)												Waste Land	Cultivable			
									Gova 144.231	Drumstick(Nugge) 61.9225	Seetha pala 74.7425	Lime (Nimbe) 99.226	Mangao 225.9763	sapot 215.9764	Cocanut 226.3419	butter fruit 184.23									
1	2	3	4	5	6	7	8	9	10	11	12	13	14	15	16	17	18	19	20	21	22	23	24	25	26
1	Shivapura	Annappa S/O Dasaiah	215	405118703540	MNL	1/*/1	1.18	1.18	5	5	5	5	2	2	2	0	26	3237	Surface	Well	Waste Land	Cultivable	Private Land/	13.1508'N	76.0260'E
2	Shivapura	Appaiah S/O Late Govindaiah	216	591489478831	MNL	16/*/2B	0.27	0.27	5	5	5	5	2	2	2	0	26	3237	Surface	Well	Waste Land	Cultivable	Private Land/	13.1497'N	76.0313'E
3	Shivapura	Appanna S/O Govindaiah	217		MNL	17/*/8	0.24	0.24	5	5	5	5	2	2	2	0	26	3237	Surface	Well	Waste Land	Cultivable	Private Land/	13.1497'N	76.0313'E
4	Shivapura	Basappashetty S/O Nanjundashetty	218		MNL	7/*/1	0.55	0.55	5	20	20	5	2	2	2	0	56	5287	Surface	Well	Waste Land	Cultivable	Private Land/	13.1527'N	76.0282'E
5	Shivapura		219		MNL	7/*/1	0.16	0.16	5	5	5	5	2	2	2	0	26	3237	Surface	Well	Waste Land	Cultivable	Private Land/	13.1525'N	76.0271'E
6	Shivapura	Basavaraju S/O Basavashetty Ur// Basappashetty	220		MNL	7/*/4	0.07	0.07	5	5	5	5	2	2	2	0	26	3237	Surface	Well	Waste Land	Cultivable	Private Land/	13.1508'N	76.0260'E
7	Shivapura		221	615790761572	MNL	8/*/8	0.19	0.19	5	5	5	5	2	2	2	0	26	3237	Surface	Well	Waste Land	Cultivable	Private Land/	13.1539'N	76.0285'E
8	Shivapura	Basavaraju S/O Late Channegowda	222		MNL	12/*/2	0.24	0.24	5	10	10	5	2	2	2	0	36	3921	Surface	Well	Waste Land	Cultivable	Private Land/	13.1497'N	76.0313'E
9	Shivapura		223		MNL	16/*/2A2	0.11	0.11	5	5	5	5	2	2	2	0	26	3237	Surface	Well	Waste Land	Cultivable	Private Land/	13.1497'N	76.0313'E
10	Shivapura		224		MNL	16/*/9	0.17	0.17	5	5	5	5	2	2	2	0	26	3237	Surface	Well	Waste Land	Cultivable	Private Land/	13.1532'N	76.0243'E
11	Shivapura	Basavaraju S/O Manjappashetty	225	589713319070	MNL	8/*/2	0.31	0.31	5	5	5	5	2	2	2	0	26	3237	Surface	Well	Waste Land	Cultivable	Private Land/	13.1511'N	76.0309'E
12	Shivapura	Basavaraju S/O Saganaiah	226	356382346399	MNL	17/*/9	0.1	0.1	5	5	5	5	2	2	2	0	26	3237	Surface	Well	Waste Land	Cultivable	Private Land/	13.1532'N	76.0243'E
13	Shivapura	Bhagyamma W/O V.S.Shivannashetty Ur// Shivanna	227	#####	MNL	6/*/6	0.12	0.12	5	5	5	5	2	2	2	0	26	3237	Surface	Well	Waste Land	Cultivable	Private Land/	13.1527'N	76.0282'E
14	Shivapura	Chandrashekara S/O Late Shanthaveerashetty	228	545993220570	MNL	16/*/8	0.94	0.94	5	20	20	5	2	2	2	0	56	5287	Surface	Well	Waste Land	Cultivable	Private Land/	13.1512'N	76.0310'E
15	Shivapura	Chandregowda S/O Late Channegowda	229		MNL	11/*/4	0.25	0.25	5	5	5	5	2	2	2	0	26	3237	Surface	Well	Waste Land	Cultivable	Private Land/	13.1522'N	76.0261'E
16	Shivapura		230		MNL	12/*/4	0.25	0.25	5	5	5	5	2	2	2	0	26	3237	Surface	Well	Waste Land	Cultivable	Private Land/	13.1522'N	76.0261'E
17	Shivapura		231		MNL	16/*/2A	0.08	0.08	5	5	5	5	2	2	2	0	26	3237	Surface	Well	Waste Land	Cultivable	Private Land/	13.1536'N	76.0265'E
18	Shivapura		232	982118197350	MNL	16/*/4	0.17	0.17	5	5	5	5	2	2	2	0	26	3237	Surface	Well	Waste Land	Cultivable	Private Land/	13.1539'N	76.0285'E
19	Shivapura	Chandregowda S/O S.C.Ramegowda	233	400676812930	MNL	12/*/1	0.72	0.72	5	15	15	5	2	2	2	0	46	4604	Surface	Well	Waste Land	Cultivable	Private Land/	13.1508'N	76.0260'E
20	Shivapura	Channegowda S/O Channegowda	234		MNL	17/*/4C	0.08	0.08	5	5	5	5	2	2	2	0	26	3237	Surface	Well	Waste Land	Cultivable	Private Land/	13.1508'N	76.0260'E
21	Shivapura	Gangamma W/O Nanjaiah	235		MNL	10/*/5	0.66	0.66	5	5	5	5	2	2	2	0	26	3237	Surface	Well	Waste Land	Cultivable	Private Land/	13.1539'N	76.0285'E
22	Shivapura	Gangamma W/O Shivananjaiah	236	979621604195	MNL	10/*/2	0.65	0.65	5	5	5	5	2	2	2	0	26	3237	Surface	Well	Waste Land	Cultivable	Private Land/	13.1539'N	76.0285'E
23	Shivapura	Govindaraju S/O Kullaiah	237		MNL	17/*/3	0.25	0.25	5	5	5	5	2	2	2	0	26	3237	Surface	Well	Waste Land	Cultivable	Private Land/	13.1537'N	76.0266'E
24	Shivapura		238	568756604102	MNL	17/*/7	0.12	0.12	5	5	5	5	2	2	2	0	26	3237	Surface	Well	Waste Land	Cultivable	Private Land/	13.1497'N	76.0251'E

25	Shivapura	Gowramma S/O Thimmaiah	239	552283220508	MNL	2/*/4	0.2	0.2	5	5	5	5	2	2	2	0	26	3237	Surface	Well	Waste Land	Cultivable	Private Land/	13.15.27	76.02.82
26	Shivapura	Hanumaiah S/O Dasaiah	240	779375692930	MNL	1/*/2	1.53	1.53	5	30	30	5	2	2	2	0	76	6654	Surface	Well	Waste Land	Cultivable	Private Land/	13.15.28	76.02.83
27	Shivapura	Hanumanthaiiah S/O Thimmaiah	241		MNL	2/*/6	0.13	0.13	5	5	5	5	2	2	2	0	26	3237	Surface	Well	Waste Land	Cultivable	Private Land/	13.15.29	76.02.84
28	Shivapura	Hemaraju S/O Shivannashetty	242	562810100162	MNL	8/*/4	0.43	0.43	5	10	10	5	2	2	2	0	36	3921	Surface	Well	Waste Land	Cultivable	Private Land/	13.15.30	76.02.85
29	Shivapura	Jayamma W/O Basappashetty	243	902539292570	MNL	6/*/2	0.1	0.1	5	5	5	5	2	2	2	0	26	3237	Surface	Well	Waste Land	Cultivable	Private Land/	13.15.31	76.02.86
30	Shivapura	Latha W/O Dayananda	244		MNL	10/*/7	0.35	0.35	5	5	5	5	2	2	2	0	26	3237	Surface	Well	Waste Land	Cultivable	Private Land/	13.15.32	76.02.87
31	Shivapura		245	292444663101	MNL	10/*/8	0.51	0.51	5	20	20	5	2	2	2	0	56	5287	Surface	Well	Waste Land	Cultivable	Private Land/	13.15.33	76.02.88
32	Shivapura	Mallikarjunaswamy S/O Late Nanjundaiah	246		MNL	10/*/10	0.4	0.4	5	5	5	5	2	2	2	0	26	3237	Surface	Well	Waste Land	Cultivable	Private Land/	13.15.34	76.02.89
33	Shivapura		247		MNL	10/*/11	0.43	0.43	5	20	20	5	2	2	2	0	56	5287	Surface	Well	Waste Land	Cultivable	Private Land/	13.15.35	76.02.90
34	Shivapura		248	839716527799	MNL	10/*/3	0.51	0.51	5	20	20	5	2	2	2	0	56	5287	Surface	Well	Waste Land	Cultivable	Private Land/	13.15.36	76.02.91
35	Shivapura	Marisiddegowda S/O Nanjogowda	249	396349684216	MNL	17/*/4B	0.03	0.03	5	5	5	5	2	2	2	0	26	3237	Surface	Well	Waste Land	Cultivable	Private Land/	13.15.37	76.02.92
36	Shivapura	Nagarathna W/O Dinesha	250		MNL	10/*/6	0.35	0.35	5	10	10	5	2	2	2	0	36	3921	Surface	Well	Waste Land	Cultivable	Private Land/	13.15.38	76.02.93
37	Shivapura		251	551856664160	MNL	10/*/9	0.51	0.51	5	5	5	5	2	2	2	0	26	3237	Surface	Well	Waste Land	Cultivable	Private Land/	13.15.39	76.02.94
38	Shivapura	Nagarathna W/O Late Channegowda	252	464767361798	MNL	11/*/2	0.4	0.4	5	5	5	5	2	2	2	0	26	3237	Surface	Well	Waste Land	Cultivable	Private Land/	13.15.40	76.02.95
39	Shivapura	Nanjogowda S/O Basavegowda	253		MNL	6/*/4	0.25	0.25	5	5	5	5	2	2	2	0	26	3237	Surface	Well	Waste Land	Cultivable	Private Land/	13.15.41	76.02.96
40	Shivapura	Nanjundashetty S/O Bashetty	254		MNL	7/*/8	0.71	0.71	5	20	20	5	2	2	2	0	56	5287	Surface	Well	Waste Land	Cultivable	Private Land/	13.15.42	76.02.97
41	Shivapura		255		MNL	13/*/1	0.18	0.18	5	5	5	5	2	2	2	0	26	3237	Surface	Well	Waste Land	Cultivable	Private Land/	13.15.43	76.02.98
42	Shivapura		256		MNL	13/*/10	0.32	0.32	5	10	10	5	10	2	10	0	52	7539	Surface	Well	Waste Land	Cultivable	Private Land/	13.15.44	76.02.99
43	Shivapura		257		MNL	13/*/15	0.04	0.04	5	5	5	5	20	2	20	0	62	11379	Surface	Well	Waste Land	Cultivable	Private Land/	13.15.45	76.02.100
44	Shivapura		258		MNL	13/*/2	0.21	0.21	5	5	5	5	2	2	2	0	26	3237	Surface	Well	Waste Land	Cultivable	Private Land/	13.15.46	76.02.101
45	Shivapura	Neelamma W/O Late B.S.Shivarudrappa	260		MNL	13/*/4	0.49	0.49	5	20	20	5	10	2	10	0	72	8906	Surface	Well	Waste Land	Cultivable	Private Land/	13.15.47	76.02.102
46	Shivapura		259		MNL	14/*/2	0.16	0.16	5	5	5	5	2	2	2	0	26	3237	Surface	Well	Waste Land	Cultivable	Private Land/	13.15.48	76.02.103
47	Shivapura		261		MNL	15/*/2	0.02	0.02	5	5	5	5	2	2	2	0	26	3237	Surface	Well	Waste Land	Cultivable	Private Land/	13.15.49	76.02.104
48	Shivapura		262		MNL	16/*/6	0.27	0.27	5	5	5	5	2	2	2	0	26	3237	Surface	Well	Waste Land	Cultivable	Private Land/	13.15.50	76.02.105
49	Shivapura		263		MNL	17/*/1	0.59	0.59	5	15	15	5	10	2	10	0	62	8222	Surface	Well	Waste Land	Cultivable	Private Land/	13.15.51	76.02.106
50	Shivapura		264	241809881845	MNL	6/*/3	0.12	0.12	5	5	5	5	2	2	2	0	26	3237	Surface	Well	Waste Land	Cultivable	Private Land/	13.15.52	76.02.107
51	Shivapura	Panchakshari S/O Nanjappashetty	265		MNL	16/*/5	0.76	0.76	5	20	20	5	5	2	5	0	62	6644	Surface	Well	Waste Land	Cultivable	Private Land/	13.15.53	76.02.108
52	Shivapura	Puttamma S/O Dasaiah	266		MNL	17/*/2A	0.8	0.8	5	5	5	5	2	2	2	0	26	3237	Surface	Well	Waste Land	Cultivable	Private Land/	13.15.54	76.02.109
53	Shivapura	Puttamma Ur//Chikkamma S/O Dodda Javaraiah	267	390081144365	MNL	3/*/*	1.25	1.25	5	5	5	5	2	2	2	0	26	3237	Surface	Well	Waste Land	Cultivable	Private Land/	13.15.55	76.02.110
54	Shivapura		268		MNL	12/*/3	0.24	0.24	5	5	5	5	2	2	2	0	26	3237	Surface	Well	Waste Land	Cultivable	Private Land/	13.15.56	76.02.111
55	Shivapura	Puttaraju S/O Late	269		MNL	16/*/10	0.17	0.17	5	5	5	5	2	2	2	0	26	3237	Surface	Well	Waste Land	Cultivable	Private Land/	13.15.57	76.02.112

56	Shivapura	Channegowda	270		MNL	16/*2A1	0.11	0.11	5	5	5	5	2	2	2	0	26	3237	Surface	Well	Waste Land	Cultivable	Private Land/	13.15.58	76.02.113
57	Shivapura		271	567290266772	MNL	11/*3	0.25	0.25	5	5	5	5	2	2	2	0	26	3237	Surface	Well	Waste Land	Cultivable	Private Land/	13.15.59	76.02.114
58	Shivapura	Puttaraju S/O Rajashekaraswamy	272		MNL	10/*2	0.6	0.6	5	5	5	5	2	2	2	0	26	3237	Surface	Well	Waste Land	Cultivable	Private Land/	13.15.60	76.02.115
59	Shivapura		273	979621604195	MNL	10/*4	0.6	0.6	5	5	5	5	2	2	2	0	26	3237	Surface	Well	Waste Land	Cultivable	Private Land/	13.15.61	76.02.116
60	Shivapura	Puttashtetty S/O Nanjundashetty	274		MNL	6/*2	0.1	0.1	5	5	5	5	2	2	2	0	26	3237	Surface	Well	Waste Land	Cultivable	Private Land/	13.15.62	76.02.117
61	Shivapura	Puttaswamyshetty S/O Manjappashetty	275	706005757779	MNL	8/*2	0.31	0.31	5	10	10	5	5	2	5	0	42	5277	Surface	Well	Waste Land	Cultivable	Private Land/	13.15.63	76.02.118
62	Shivapura	Ramegowda S/O Channegowda	276		MNL	17/*4C	0.1	0.1	5	5	5	5	2	2	2	0	26	3237	Surface	Well	Waste Land	Cultivable	Private Land/	13.15.64	76.02.119
63	Shivapura	Rangamma S/O Thimmadasaiah	277		MNL	2/*2	0.35	0.35	5	10	10	5	2	2	2	0	36	3921	Surface	Well	Waste Land	Cultivable	Private Land/	13.15.65	76.02.120
64	Shivapura		278	817224540022	MNL	2/*5	0.11	0.11	5	5	5	5	2	2	2	0	26	3237	Surface	Well	Waste Land	Cultivable	Private Land/	13.15.66	76.02.121
65	Shivapura	Rangamma W/O Rangaiah	279		MNL	17/*4A	0.5	0.5	5	5	5	5	2	2	2	0	26	3237	Surface	Well	Waste Land	Cultivable	Private Land/	13.15.67	76.02.122
66	Shivapura		280	410790603685	MNL	2/*4	0.3	0.3	5	5	5	5	2	2	2	0	26	3237	Surface	Well	Waste Land	Cultivable	Private Land/	13.15.68	76.02.123
67	Shivapura		281		MNL	14/*1	0.3	0.3	5	5	5	5	2	2	2	0	26	3237	Surface	Well	Waste Land	Cultivable	Private Land/	13.15.69	76.02.124
68	Shivapura	Rudrappa S/O Shivannashetty	282		MNL	14/*1	0.3	0.3	5	5	5	5	2	2	2	0	26	3237	Surface	Well	Waste Land	Cultivable	Private Land/	13.15.70	76.02.125
69	Shivapura		283		MNL	16/*1	0.25	0.25	5	10	10	5	2	2	2	0	36	3921	Surface	Well	Waste Land	Cultivable	Private Land/	13.15.71	76.02.126
70	Shivapura		284	140922000118	MNL	8/*9	0.42	0.42	5	20	20	5	2	2	2	0	56	5287	Surface	Well	Waste Land	Cultivable	Private Land/	13.15.72	76.02.127
71	Shivapura	Rudrashetty S/O Revannashetty	285		MNL	10/*1	0.7	0.7	5	5	5	5	2	2	2	0	26	3237	Surface	Well	Waste Land	Cultivable	Private Land/	13.15.73	76.02.128
72	Shivapura	Rudresh S/O Late Basappashetty	286		MNL	7/*7	0.35	0.35	5	5	5	5	2	2	2	0	26	3237	Surface	Well	Waste Land	Cultivable	Private Land/	13.15.74	76.02.129
73	Shivapura	Rudresha S/O Basavashetty Ur//Basappashetty	287	537311494936	MNL	8/*6	0.18	0.18	5	5	5	5	2	2	2	0	26	3237	Surface	Well	Waste Land	Cultivable	Private Land/	13.15.75	76.02.130
74	Shivapura	S.M.Gangadhara S/O Late Mallegowda	288	396349684216	MNL	17/*4B	0.03	0.03	5	5	5	5	2	2	2	0	26	3237	Surface	Well	Waste Land	Cultivable	Private Land/	13.15.76	76.02.131
75	Shivapura	Saganamma S/O Rangaiah	289		MNL	2/*3	0.22	0.22	5	5	5	5	2	2	2	0	26	3237	Surface	Well	Waste Land	Cultivable	Private Land/	13.15.77	76.02.132
76	Shivapura		290		MNL	2/*4	0.2	0.2	5	5	5	5	2	2	2	0	26	3237	Surface	Well	Waste Land	Cultivable	Private Land/	13.15.78	76.02.133
77	Shivapura	Sanna Javaraiah S/O Dasaiah	291	390081144365	MNL	3/**	0.98	0.98	5	5	5	5	2	2	2	0	26	3237	Surface	Well	Waste Land	Cultivable	Private Land/	13.15.79	76.02.134
78	Shivapura	Sathisha S/O Rudrashetty	292		MNL	7/*5	0.35	0.35	5	15	15	5	2	2	2	0	46	4604	Surface	Well	Waste Land	Cultivable	Private Land/	13.15.80	76.02.135
79	Shivapura		293	873268768492	MNL	8/*3	0.3	0.3	5	5	5	5	2	2	2	0	26	3237	Surface	Well	Waste Land	Cultivable	Private Land/	13.15.81	76.02.136
80	Shivapura	Shanthe Gowda S/O Nanjogowda	294	396349684216	MNL	17/*4B	0.03	0.03	5	5	5	5	2	2	2	0	26	3237	Surface	Well	Waste Land	Cultivable	Private Land/	13.15.82	76.02.137
81	Shivapura	Shivakumar Ur//Dore S/O Rudrashetty	295		MNL	7/*6	0.35	0.35	5	15	15	5	2	2	2	0	46	4604	Surface	Well	Waste Land	Cultivable	Private Land/	13.15.83	76.02.138
82	Shivapura	Shivakumara S/O Rudrashetty	296		MNL	6/*2	0.11	0.11	5	5	5	5	2	2	2	0	26	3237	Surface	Well	Waste Land	Cultivable	Private Land/	13.15.84	76.02.139
83	Shivapura		297	286109060319	MNL	8/*3	0.3	0.3	5	5	5	5	2	2	2	0	26	3237	Surface	Well	Waste Land	Cultivable	Private Land/	13.15.85	76.02.140
84	Shivapura		298		MNL	7/*2	0.07	0.07	5	5	5	5	2	2	2	0	26	3237	Surface	Well	Waste Land	Cultivable	Private Land/	13.15.86	76.02.141
85	Shivapura	Shivakumara S/O Shankarappa	299		MNL	7/*9	0.36	0.36	5	15	15	5	2	2	2	0	46	4604	Surface	Well	Waste Land	Cultivable	Private Land/	13.15.87	76.02.142
86	Shivapura		300	326547109119	MNL	8/*7	0.18	0.18	5	5	5	5	2	2	2	0	26	3237	Surface	Well	Waste Land	Cultivable	Private Land/	13.15.88	76.02.143

87	Shivapura	Shivannashetty S/O Late Shanthaveerashetty	301	773247997498	MNL	16/*11	0.64	0.64	5	5	5	5	2	2	2	0	26	3237	Surface	Well	Waste Land	Cultivable	Private Land/	13.15.89	76.02.144
88	Shivapura	Shivegowda S/O Nanjeggowda	302		MNL	17/*4B	0.03	0.03	5	15	15	5	2	2	2	0	46	4604	Surface	Well	Waste Land	Cultivable	Private Land/	13.15.90	76.02.145
89	Shivapura	Siddegowda S/O Nanjeggowda	303		MNL	17/*4B	0.03	0.03	5	15	15	5	2	1	2	0	45	4388	Surface	Well	Waste Land	Cultivable	Private Land/	13.15.91	76.02.146
90	Shivapura	Sunil S/O Somashekara		455031934179	MNL	8/*5	0.28	0.28	5	10	10	5	2	1	2	0	35	3705	Surface	Well	Waste Land	Cultivable	Private Land/	13.15.92	76.02.147
91	Shivapura	Thimmaiah S/O Bheemaiah		552283220508	MNL	17/*2B	0.91	0.91	5	40	40	5	2	1	2	0	95	7804	Surface	Well	Waste Land	Cultivable	Private Land/	13.15.93	76.02.148
92	Shivapura	Thimmaiah S/O Late Giddaiah			MNL	1/*3	0.2	0.2	0	0	0	0	0	0	0	0	0	0	0	Surface	Well	Waste Land	Cultivable	Private Land/	13.15.94
93	Shivapura	Thimmaiah S/O Malligamma Ur//Thimmaiah		357655894752	MNL	17/*4A	0.59	0.59	10	45	45	10	4	2	4	0	120	10826	Surface	Well	Waste Land	Cultivable	Private Land/	13.15.95	76.02.150
94	Shivapura	Thimmaiah S/O Thimmaiah Ur//Malligaiah		893848135444	MNL	2/*1	0.36	0.36	5	20	20	5	10	1	10	0	71	8690	Surface	Well	Waste Land	Cultivable	Private Land/	13.15.96	76.02.151
95	Shivapura				MNL	2/*4	0.66	0.66	5	40	40	5	10	1	10	0	111	11423	Surface	Well	Waste Land	Cultivable	Private Land/	13.15.97	76.02.152
96	Shivapura	V.J.Nagaraju S/O Jagadeesha		844505927730	MNL	7/*3	0.15	0.15	5	5	5	5	2	1	2	0	25	3021	Surface	Well	Waste Land	Cultivable	Private Land/	13.15.98	76.02.153
97	Shivapura				MNL	8/*1	0.28	0.28	5	5	5	5	2	1	2	0	25	3021	Surface	Well	Waste Land	Cultivable	Private Land/	13.15.99	76.02.154
98	Shivapura	V.M.Kiran W/O Late Malleshappa		913857027729	MNL	16/*3	0.49	0.49	5	5	5	5	2	1	2	0	25	3021	Surface	Well	Waste Land	Cultivable	Private Land/	13.15.100	76.02.155
99	Shivapura			545993220570	MNL	13/*13	0.13	0.13	5	5	5	5	2	1	2	0	25	3021	Surface	Well	Waste Land	Cultivable	Private Land/	13.15.101	76.02.156
100	Shivapura				MNL	13/*6	0.46	0.46	5	15	15	5	2	1	2	0	45	4388	Surface	Well	Waste Land	Cultivable	Private Land/	13.15.102	76.02.157
101	Shivapura	V.S.Chandrashekara S/O Late Shanthaveerashetty		545993220570	MNL	13/*9	0.07	0.07	5	5	5	5	2	1	2	0	25	3021	Surface	Well	Waste Land	Cultivable	Private Land/	13.15.103	76.02.158
102	Shivapura				MNL	17/*6	0.58	0.58	5	10	10	5	2	1	2	0	35	3705	Surface	Well	Waste Land	Cultivable	Private Land/	13.15.104	76.02.159
103	Shivapura			545993220570	MNL	6/*1	0.18	0.18	5	5	5	5	2	1	2	0	25	3021	Surface	Well	Waste Land	Cultivable	Private Land/	13.15.105	76.02.160
104	Shivapura			562810100162	MNL	13/*12	0.15	0.15	5	5	5	5	2	2	2	0	26	3237	Surface	Well	Waste Land	Cultivable	Private Land/	13.15.106	76.02.161
105	Shivapura	V.S.Hemaraju S/O Shivannashetty			MNL	13/*3	0.28	0.28	5	5	5	5	2	2	2	0	26	3237	Surface	Well	Waste Land	Cultivable	Private Land/	13.15.107	76.02.162
106	Shivapura			562810100162	MNL	13/*8	0.12	0.12	5	5	5	5	2	1	2	0	25	3021	Surface	Well	Waste Land	Cultivable	Private Land/	13.15.108	76.02.163
107	Shivapura			434705905208	MNL	13/*11	0.13	0.13	5	5	5	5	2	1	2	0	25	3021	Surface	Well	Waste Land	Cultivable	Private Land/	13.15.109	76.02.164
108	Shivapura				MNL	13/*14	0.36	0.36	10	10	10	10	5	1	5	0	51	6279	Surface	Well	Waste Land	Cultivable	Private Land/	13.15.110	76.02.165
109	Shivapura			434705905208	MNL	13/*5	0.36	0.36	10	15	15	10	5	1	5	0	61	6962	Surface	Well	Waste Land	Cultivable	Private Land/	13.15.111	76.02.166
110	Shivapura	V.S.Kantharaju S/O Late Shanthaveerashetty		434705905208	MNL	13/*7	0.09	0.09	5	5	5	5	2	1	2	0	25	3021	Surface	Well	Waste Land	Cultivable	Private Land/	13.15.112	76.02.167
111	Shivapura				MNL	15/*1	0.3	0.3	0	0	0	0	0	0	0	0	0	0	0	Surface	Well	Waste Land	Cultivable	Private Land/	13.15.113
112	Shivapura			434705905208	MNL	16/*7	0.24	0.24	5	10	10	5	2	2	2	0	36	3921	Surface	Well	Waste Land	Cultivable	Private Land/	13.15.114	76.02.169
113	Shivapura			434705905208	MNL	17/*5	0.58	0.58	15	10	10	15	5	1	5	0	61	7496	Surface	Well	Waste Land	Cultivable	Private Land/	13.15.115	76.02.170
114	Shivapura				MNL	6/*5	0.18	0.18	8	5	5	8	2	1	2	0	31	3752	Surface	Well	Waste Land	Cultivable	Private Land/	13.15.116	76.02.171
115	Shivapura	V.S.Rudrappa S/O Shivannashetty		140922000118	MNL	13/*16	0.28	0.28	5	5	5	5	2	1	2	0	25	3021	Surface	Well	Waste Land	Cultivable	Private Land/	13.15.117	76.02.172

116	Shivapura	Y.S.Chandrashekara S/O Late Y.S.Shanmukhaswamy		545993220570	MNL	11/*/1	0.96	0.96	30	30	30	30	5	1	5	0	131	13881	Surface	Well	Waste Land	Cultivable	Private Land/	13.15.118	76.02.173
							39.72	39.72	623	1030	1030	623	306	206	306	0	4124	475339							

[Chapter - IV] 4.5 Details of Vegetative Cover Activities

Plantation Type Horticult Activities Belur Taluk Savasihalli Village

SL. No	Village Name	Farmer Name:	Farmer Code	Aadhar Card No.	Rate Type (Manually/Machinery)	Survey No:	Total Area (Ha.)	Proposed Area (Ha.)	Activity/Model/Plant/Crop Name :								No. of plants Total	Total Plants cost	Method of Irrigation (Drip/Ring/Surface)	Source of Irrigation (Canal/Rainfed/Well)	Area as per Type Of Land (Ha.)		Ownership of Land (Community Land/Private Land/Other Land)	Latitude (Deg-Min-Sec)	Longitude (Deg-Min-Sec)
									Per variety/ Rate per Unit (10 TO 17)												Waste Land	Cultivable			
									Gova 144.231	Drumstick(Nugget) 61.9225	Seetha pala 74.7425	Lime (Nimbe) 99.226	Mangao 225.9763	sapot 215.9764	Cocanut 226.3419	butter fruit 184.23									
1	2	3	4	5	6	7	8	9	10	11	12	13	14	15	16	17	18	19	20	21	22	23	24	25	26
1	Savasihalli	Ananda Kumara S.S. S/O Siddaveerashetty			MNL	120/*/3	0.07	0.07	2	3	3	2	2	1	1	0	14	2541	Surface	Well	Waste Land	Cultivable	Private Land	13.00.904	76.10.1238
2	Savasihalli	B.P.Jagadeesha S/O Late B.L.Puttaswamygowda			MNL	99/*/1	0.11	0.11	2	3	3	2	2	1	1	0	14	2541	Surface	Well	Waste Land	Cultivable	Private Land	13.00.907	76.10.1241
3	Savasihalli				MNL	99/*/3	0.14	0.14	2	3	3	2	2	1	1	0	14	2541	Surface	Well	Waste Land	Cultivable	Private Land	13.00.909	76.10.1243
4	Savasihalli	B.P.Prakasha S/O Late B.L.Puttaswamygowda			MNL	99/*/2	0.15	0.15	2	3	3	2	2	1	1	0	14	2541	Surface	Well	Waste Land	Cultivable	Private Land	13.00.910	76.10.1244
5	Savasihalli	Bairashetty S/O Mallaiahshetty			MNL	136/*/6	0.16	0.16	2	3	3	2	2	1	1	0	14	2541	Surface	Well	Waste Land	Cultivable	Private Land	13.00.912	76.10.1246
6	Savasihalli	Bairashetty S/O Chikkashetty			MNL	134/*/*	0.12	0.12	2	3	3	2	2	1	1	0	14	2541	Surface	Well	Waste Land	Cultivable	Private Land	13.00.913	76.10.1247
7	Savasihalli	Bairashetty S/O Mallaiahshetty			MNL	155/*/4	0.13	0.13	2	3	3	2	2	1	1	0	14	2541	Surface	Well	Waste Land	Cultivable	Private Land	13.00.914	76.10.1248
8	Savasihalli				MNL	155/*/6	0.04	0.04	2	3	3	2	2	1	1	0	14	2541	Surface	Well	Waste Land	Cultivable	Private Land	13.00.918	76.10.1252
9	Savasihalli				MNL	84/*/5	0.07	0.07	2	3	3	2	2	1	1	0	14	2541	Surface	Well	Waste Land	Cultivable	Private Land	13.00.919	76.10.1253
10	Savasihalli	Bairashetty S/O Nanjashetty			MNL	159/*/2	0.54	0.54	2	3	3	2	2	1	1	0	14	2541	Surface	Well	Waste Land	Cultivable	Private Land	13.00.922	76.10.1256
11	Savasihalli				MNL	147/*/1	0.05	0.05	2	3	3	2	2	1	1	0	14	2541	Surface	Well	Waste Land	Cultivable	Private Land	13.00.923	76.10.1257
12	Savasihalli	Basavannaiah S/O Annappaiah			MNL	162/*/5	0.18	0.18	2	3	3	2	2	1	1	0	14	2541	Surface	Well	Waste Land	Cultivable	Private Land	13.00.924	76.10.1258
13	Savasihalli				MNL	28/*/1	0.22	0.22	2	3	3	2	2	1	1	0	14	2541	Surface	Well	Waste Land	Cultivable	Private Land	13.00.925	76.10.1259
14	Savasihalli	Basavaraju S/O Karibasavaiah			MNL	32/*/1	0.39	0.39	2	3	3	2	2	1	1	0	14	2541	Surface	Well	Waste Land	Cultivable	Private Land	13.00.926	76.10.1260
15	Savasihalli				MNL	37/*/*	0.13	0.13	2	3	3	2	2	1	1	0	14	2541	Surface	Well	Waste Land	Cultivable	Private Land	13.00.928	76.10.1262
16	Savasihalli	Basavashetty S/O Rangashetty			MNL	147/*/3	0.12	0.12	2	3	3	2	2	1	1	0	14	2541	Surface	Well	Waste Land	Cultivable	Private Land	13.00.929	76.10.1263
17	Savasihalli	Bhagyamma W/O Shivasankaraiah			MNL	109/*/*	0.45	0.45	2	3	3	2	2	1	1	0	14	2541	Surface	Well	Waste Land	Cultivable	Private Land	13.00.932	76.10.1266
18	Savasihalli	Chandraiah S/O Dyvaiah			MNL	1/*/6	0.15	0.15	2	3	3	2	2	1	1	0	14	2541	Surface	Well	Waste Land	Cultivable	Private Land	13.00.934	76.10.1268
19	Savasihalli	Chandraiah S/O Mallaiah			MNL	32/*/2	0.26	0.26	2	3	3	2	2	1	1	0	14	2541	Surface	Well	Waste Land	Cultivable	Private Land	13.00.936	76.10.1270
20	Savasihalli	Chandraiah S/O Shivalingaiah			MNL	120/*/2B	0.11	0.11	2	3	3	2	2	1	1	0	14	2541	Surface	Well	Waste Land	Cultivable	Private Land	13.00.938	76.10.1272
21	Savasihalli	Chandrakumara S/O K.V.Halappa			MNL	155/*/3	0.43	0.43	2	3	3	2	2	1	1	0	14	2541	Surface	Well	Waste Land	Cultivable	Private Land	13.00.939	76.10.1273
22	Savasihalli	Chandrashekara S/O S.N.Channappashetty			MNL	116/*/1	0.18	0.18	2	3	3	2	2	1	1	0	14	2541	Surface	Well	Waste Land	Cultivable	Private Land	13.00.940	76.10.1274
23	Savasihalli				MNL	116/*/4	0.06	0.06	2	3	3	2	2	1	1	0	14	2541	Surface	Well	Waste Land	Cultivable	Private Land	13.00.941	76.10.1275
24	Savasihalli	Chandrasetty S/O Halashetty			MNL	147/*/2	0.22	0.22	2	3	3	2	2	1	1	0	14	2541	Surface	Well	Waste Land	Cultivable	Private Land	13.00.942	76.10.1276
25	Savasihalli				MNL	165/*/6	0.11	0.11	2	3	3	2	2	1	1	0	14	2541	Surface	Well	Waste Land	Cultivable	Private Land	13.00.943	76.10.1277

26	Savasihalli	Chandrasheettyhalagashetty			MNL	37/*/*	0.13	0.13	2	3	3	2	2	1	1	0	14	2541	Surface	Well	Waste Land	Culti vable	Private Land	13.00.944	76.10.1278
27	Savasihalli	Channakeshavaiah S/O Dasaiah			MNL	142/*/1	0.28	0.28	2	3	3	2	2	1	1	0	14	2541	Surface	Well	Waste Land	Culti vable	Private Land	13.00.947	76.10.1281
28	Savasihalli				MNL	5/*/3	0.08	0.08	2	3	3	2	2	1	1	0	14	2541	Surface	Well	Waste Land	Culti vable	Private Land	13.00.952	76.10.1286
29	Savasihalli	Chikkamma W/O Chikkaiah			MNL	160/*/10	0.09	0.09	2	3	3	2	2	1	1	0	14	2541	Surface	Well	Waste Land	Culti vable	Private Land	13.00.954	76.10.1288
30	Savasihalli				MNL	160/*/3	0.08	0.08	2	3	3	2	2	1	1	0	14	2541	Surface	Well	Waste Land	Culti vable	Private Land	13.00.955	76.10.1289
31	Savasihalli	Chikkashetty S/O Ramashetty			MNL	84/*/1	0.14	0.14	2	3	3	2	2	1	1	0	14	2541	Surface	Well	Waste Land	Culti vable	Private Land	13.00.957	76.10.1291
32	Savasihalli	Ckikkaiah S/O Kenchaiah			MNL	101/*/*	0.08	0.08	2	3	3	2	2	1	1	0	14	2541	Surface	Well	Waste Land	Culti vable	Private Land	13.00.958	76.10.1292
33	Savasihalli	Dasaiah S/O Thimmaiah			MNL	5/*/6	0.22	0.22	2	3	3	2	2	1	1	0	14	2541	Surface	Well	Waste Land	Culti vable	Private Land	13.00.960	76.10.1294
34	Savasihalli	Devaraja P.E. S/O Eraiah			MNL	1/*/4	0.16	0.16	2	3	3	2	2	1	1	0	14	2541	Surface	Well	Waste Land	Culti vable	Private Land	13.00.961	76.10.1295
35	Savasihalli				MNL	97/*/2	0.07	0.07	2	3	3	2	2	1	1	0	14	2541	Surface	Well	Waste Land	Culti vable	Private Land	13.00.962	76.10.1296
36	Savasihalli				MNL	21/*/3	0.09	0.09	2	3	3	2	2	1	1	0	14	2541	Surface	Well	Waste Land	Culti vable	Private Land	13.00.966	76.10.1300
37	Savasihalli	Dharmashetty S/O Halashetty			MNL	165/*/14	0.09	0.09	2	3	3	2	2	1	1	0	14	2541	Surface	Well	Waste Land	Culti vable	Private Land	13.00.967	76.10.1301
38	Savasihalli				MNL	34/*/2	0.59	0.59	2	3	3	2	2	1	1	0	14	2541	Surface	Well	Waste Land	Culti vable	Private Land	13.00.968	76.10.1302
39	Savasihalli				MNL	126/*/3	0.11	0.11	2	3	3	2	2	1	1	0	14	2541	Surface	Well	Waste Land	Culti vable	Private Land	13.00.970	76.10.1304
40	Savasihalli				MNL	142/*/3	0.15	0.15	2	3	3	2	2	1	1	0	14	2541	Surface	Well	Waste Land	Culti vable	Private Land	13.00.971	76.10.1305
41	Savasihalli	Doddaiah S/O Dyavaiah			MNL	160/*/11	0.13	0.13	2	3	3	2	2	1	1	0	14	2541	Surface	Well	Waste Land	Culti vable	Private Land	13.00.973	76.10.1307
42	Savasihalli				MNL	160/*/5	0.12	0.12	2	3	3	2	2	1	1	0	14	2541	Surface	Well	Waste Land	Culti vable	Private Land	13.00.975	76.10.1309
43	Savasihalli				MNL	8/*/3	0.43	0.43	2	3	3	2	2	1	1	0	14	2541	Surface	Well	Waste Land	Culti vable	Private Land	13.00.976	76.10.1310
44	Savasihalli	Doddaiah S/O Kenchaiah			MNL	102/*/*	0.08	0.08	2	3	3	2	2	1	1	0	14	2541	Surface	Well	Waste Land	Culti vable	Private Land	13.00.977	76.10.1311
45	Savasihalli				MNL	5/*/1	0.19	0.19	2	3	3	2	2	1	1	0	14	2541	Surface	Well	Waste Land	Culti vable	Private Land	13.00.978	76.10.1312
46	Savasihalli				MNL	142/*/2	0.18	0.18	2	3	3	2	2	1	1	0	14	2541	Surface	Well	Waste Land	Culti vable	Private Land	13.00.980	76.10.1314
47	Savasihalli				MNL	142/*/4	0.21	0.21	2	3	3	2	2	1	1	0	14	2541	Surface	Well	Waste Land	Culti vable	Private Land	13.00.981	76.10.1315
48	Savasihalli	Dyavaiah S/O Dyavaiah			MNL	160/*/13	0.14	0.14	2	3	3	2	2	1	1	0	14	2541	Surface	Well	Waste Land	Culti vable	Private Land	13.00.982	76.10.1316
49	Savasihalli				MNL	160/*/2	0.19	0.19	2	3	3	2	2	1	1	0	14	2541	Surface	Well	Waste Land	Culti vable	Private Land	13.00.983	76.10.1317
50	Savasihalli				MNL	160/*/4	0.42	0.42	2	3	3	2	2	1	1	0	14	2541	Surface	Well	Waste Land	Culti vable	Private Land	13.00.984	76.10.1318
51	Savasihalli				MNL	160/*/8	0.15	0.15	2	3	3	2	2	1	1	0	14	2541	Surface	Well	Waste Land	Culti vable	Private Land	13.00.985	76.10.1319
52	Savasihalli				MNL	1/*/5	0.25	0.25	2	3	3	2	2	1	1	0	14	2541	Surface	Well	Waste Land	Culti vable	Private Land	13.00.986	76.10.1320
53	Savasihalli	Dyavaiah S/O Thimmaiah			MNL	101/*/*	0.14	0.14	2	3	3	2	2	1	1	0	14	2541	Surface	Well	Waste Land	Culti vable	Private Land	13.00.987	76.10.1321
54	Savasihalli				MNL	19/*/1	0.17	0.17	2	3	3	2	2	1	1	0	14	2541	Surface	Well	Waste Land	Culti vable	Private Land	13.00.988	76.10.1322
55	Savasihalli				MNL	21/*/2	0.86	0.86	2	3	3	2	2	1	1	0	14	2541	Surface	Well	Waste Land	Culti vable	Private Land	13.00.989	76.10.1323
56	Savasihalli	Eraiah S/O Chikkaiah			MNL	160/*/14	0.05	0.05	2	3	3	2	2	1	1	0	14	2541	Surface	Well	Waste Land	Culti vable	Private Land	13.00.990	76.10.1324
57	Savasihalli				MNL	160/*/7	0.19	0.19	2	3	3	2	2	1	1	0	14	2541	Surface	Well	Waste Land	Culti vable	Private Land	13.00.991	76.10.1325
58	Savasihalli	Eramma W/O Late Basavashetty			MNL	118/*/2	0.05	0.05	2	3	3	2	2	1	1	0	14	2541	Surface	Well	Waste Land	Culti vable	Private Land	13.00.992	76.10.1326
59	Savasihalli				MNL	119/*/2	0.11	0.11	2	3	3	2	2	1	1	0	14	2541	Surface	Well	Waste Land	Culti vable	Private Land	13.00.993	76.10.1327

60	Savasihalli	Eshwaraiah S/O Rudraiah			MNL	87/*2C	0.03	0.03	2	3	3	2	2	1	1	0	14	2541	Surface	Well	Waste Land	Culti vable	Private Land	13.00.995	76.10.1329
61	Savasihalli	Gangadhara S/O Eraiah			MNL	1/*5	0.25	0.25	2	3	3	2	2	1	1	0	14	2541	Surface	Well	Waste Land	Culti vable	Private Land	13.00.996	76.10.1330
62	Savasihalli				MNL	101/**	0.13	0.13	2	3	3	2	2	1	1	0	14	2541	Surface	Well	Waste Land	Culti vable	Private Land	13.00.997	76.10.1331
63	Savasihalli	Gangamma S/O Shivananjaiah			MNL	126/*1	0.21	0.21	2	3	3	2	2	1	1	0	14	2541	Surface	Well	Waste Land	Culti vable	Private Land	13.00.998	76.10.1332
64	Savasihalli				MNL	18/*6	0.48	0.48	2	3	3	2	2	1	1	0	14	2541	Surface	Well	Waste Land	Culti vable	Private Land	13.00.1001	76.10.1335
65	Savasihalli	Giddamma S/O Dasaiah			MNL	17/**	0.78	0.78	2	3	3	2	2	1	1	0	14	2541	Surface	Well	Waste Land	Culti vable	Private Land	13.00.1006	76.10.1340
66	Savasihalli	Girisha S/O Gangadharappa			MNL	111/**	0.27	0.27	2	3	3	2	2	1	1	0	14	2541	Surface	Well	Waste Land	Culti vable	Private Land	13.00.1007	76.10.1341
67	Savasihalli				MNL	2/*3	0.51	0.51	2	3	3	2	2	1	1	0	14	2541	Surface	Well	Waste Land	Culti vable	Private Land	13.00.1008	76.10.1342
68	Savasihalli	Gopalachari			MNL	35/*5	0.15	0.15	2	3	3	2	2	1	1	0	14	2541	Surface	Well	Waste Land	Culti vable	Private Land	13.00.1009	76.10.1343
69	Savasihalli	Gowramma S/O Channabasavaiah			MNL	127/**	0.44	0.44	2	5	5	2	2	1	1	0	18	3362	Surface	Well	Waste Land	Culti vable	Private Land	13.00.1010	76.10.1344
70	Savasihalli	H.E.Mahesha S/O Eraiah			MNL	19/*2A	0.01	0.01	2	5	5	2	2	1	1	0	18	3362	Surface	Well	Waste Land	Culti vable	Private Land	13.00.1011	76.10.1345
71	Savasihalli				MNL	2/*10	0.09	0.09	2	5	5	2	2	1	1	0	18	3362	Surface	Well	Waste Land	Culti vable	Private Land	13.00.1012	76.10.1346
72	Savasihalli	H.M.Rangaswamy S/O Manjashetty			MNL	1/*2A	0.18	0.18	2	5	5	2	2	1	1	0	18	3362	Surface	Well	Waste Land	Culti vable	Private Land	13.00.1017	76.10.1351
73	Savasihalli				MNL	108/*2	0.47	0.47	2	5	5	2	2	1	1	0	18	3362	Surface	Well	Waste Land	Culti vable	Private Land	13.00.1018	76.10.1352
74	Savasihalli				MNL	139/**	0.18	0.18	2	5	5	2	2	1	1	0	18	3362	Surface	Well	Waste Land	Culti vable	Private Land	13.00.1019	76.10.1353
75	Savasihalli				MNL	14/*5	0.27	0.27	2	5	5	2	2	1	1	0	18	3362	Surface	Well	Waste Land	Culti vable	Private Land	13.00.1020	76.10.1354
76	Savasihalli		H.P.Dharmappa S/O Late Parvathegowda			MNL	29/*2	0.85	0.85	2	5	5	2	2	1	1	0	18	3362	Surface	Well	Waste Land	Culti vable	Private Land	13.00.1021
77	Savasihalli				MNL	84/*10	0.12	0.12	2	5	5	2	2	1	1	0	18	3362	Surface	Well	Waste Land	Culti vable	Private Land	13.00.1028	76.10.1362
78	Savasihalli	Harisha S.R.S/O Rudrashtetty			MNL	90/*1	0.26	0.26	2	5	5	2	2	1	1	0	18	3362	Surface	Well	Waste Land	Culti vable	Private Land	13.00.1029	76.10.1363
79	Savasihalli	Hongamma W/O Late Mallaiashetty			MNL	159/*1	0.33	0.33	2	5	5	2	2	1	1	0	18	3362	Surface	Well	Waste Land	Culti vable	Private Land	13.00.1030	76.10.1364
80	Savasihalli		Ur.Maliyappashetty			MNL	159/*3	1.23	1.23	2	5	5	2	2	1	1	0	18	3362	Surface	Well	Waste Land	Culti vable	Private Land	13.00.1031
81	Savasihalli	Javaraiah S/O Dodaiah			MNL	142/*3	0.12	0.12	2	5	5	2	2	1	1	0	18	3362	Surface	Well	Waste Land	Culti vable	Private Land	13.00.1033	76.10.1367
82	Savasihalli				MNL	160/*1	0.15	0.15	2	5	5	2	2	1	1	0	18	3362	Surface	Well	Waste Land	Culti vable	Private Land	13.00.1035	76.10.1369
83	Savasihalli				MNL	160/*12	0.14	0.14	2	5	5	2	2	1	1	0	18	3362	Surface	Well	Waste Land	Culti vable	Private Land	13.00.1036	76.10.1370
84	Savasihalli				MNL	160/*6	0.14	0.14	2	5	5	2	2	1	1	0	18	3362	Surface	Well	Waste Land	Culti vable	Private Land	13.00.1037	76.10.1371
85	Savasihalli				MNL	160/*9	0.14	0.14	2	5	5	2	2	1	1	0	18	3362	Surface	Well	Waste Land	Culti vable	Private Land	13.00.1038	76.10.1372
86	Savasihalli				MNL	8/*3	0.41	0.41	2	5	5	2	2	1	1	0	18	3362	Surface	Well	Waste Land	Culti vable	Private Land	13.00.1039	76.10.1373
87	Savasihalli	Javaramma S/O Mallaiiah			MNL	10/*1	0.18	0.18	2	5	5	2	2	1	1	0	18	3362	Surface	Well	Waste Land	Culti vable	Private Land	13.00.1040	76.10.1374
88	Savasihalli				MNL	10/*2	0.09	0.09	2	5	5	2	2	1	1	0	18	3362	Surface	Well	Waste Land	Culti vable	Private Land	13.00.1041	76.10.1375
89	Savasihalli				MNL	8/*4	0.13	0.13	2	5	5	2	2	1	1	0	18	3362	Surface	Well	Waste Land	Culti vable	Private Land	13.00.1043	76.10.1377
90	Savasihalli	Jayamma W/O Late S.N.Rudraiah			MNL	162/*1	0.26	0.26	2	5	5	2	2	1	1	0	18	3362	Surface	Well	Waste Land	Culti vable	Private Land	13.00.1045	76.10.1379
91	Savasihalli				MNL	162/*6	0.12	0.12	2	5	5	2	2	1	1	0	18	3362	Surface	Well	Waste Land	Culti vable	Private Land	13.00.1046	76.10.1380
92	Savasihalli	Jayanna S/O S.N.Basavegowda			MNL	131/**	0.11	0.11	2	5	5	2	2	1	1	0	18	3362	Surface	Well	Waste Land	Culti vable	Private Land	13.00.1047	76.10.1381

93	Savasihalli	Jayanna S/O Veeregowda			MNL	156/*/3	0.14	0.14	2	5	5	2	2	1	1	0	18	3362	Surface	Well	Waste Land	Culti vable	Private Land	13.00.1050	76.10.1384
94	Savasihalli	Jayasankaraiah S/O Puttamallaiah			MNL	155/*/13	0.22	0.22	2	5	5	2	2	1	1	0	18	3362	Surface	Well	Waste Land	Culti vable	Private Land	13.00.1051	76.10.1385
95	Savasihalli				MNL	162/*/4	0.25	0.25	2	5	5	2	2	1	1	0	18	3362	Surface	Well	Waste Land	Culti vable	Private Land	13.00.1055	76.10.1389
96	Savasihalli				MNL	87/*/2C	0.13	0.13	2	5	5	2	2	1	1	0	18	3362	Surface	Well	Waste Land	Culti vable	Private Land	13.00.1056	76.10.1390
97	Savasihalli	Jeevana S.S S/O B.P.Sadashiva			MNL	101/*/*	0.26	0.26	2	5	5	2	2	1	1	0	18	3362	Surface	Well	Waste Land	Culti vable	Private Land	13.00.1057	76.10.1391
98	Savasihalli	K.B.Basavaraju S/O K.V.Basavalingappa			MNL	140/*/1	0.25	0.25	2	5	5	2	2	1	1	0	18	3362	Surface	Well	Waste Land	Culti vable	Private Land	13.00.1058	76.10.1392
99	Savasihalli				MNL	137/*/2	0.06	0.06	2	5	5	2	2	1	1	0	18	3362	Surface	Well	Waste Land	Culti vable	Private Land	13.00.1060	76.10.1394
100	Savasihalli				MNL	149/*/1	0.53	0.53	2	5	5	2	2	1	1	0	18	3362	Surface	Well	Waste Land	Culti vable	Private Land	13.00.1061	76.10.1395
101	Savasihalli				MNL	149/*/3	0.47	0.47	2	5	5	2	2	1	1	0	18	3362	Surface	Well	Waste Land	Culti vable	Private Land	13.00.1062	76.10.1396
102	Savasihalli	K.H.Chandrakumara S/O K.V.Halappa			MNL	140/*/3	0.25	0.25	2	5	5	2	2	1	1	0	18	3362	Surface	Well	Waste Land	Culti vable	Private Land	13.00.1063	76.10.1397
103	Savasihalli	K.H.Nataraja S/O K.V.Halappa			MNL	151/*/1	0.35	0.35	2	5	5	2	2	1	1	0	18	3362	Surface	Well	Waste Land	Culti vable	Private Land	13.00.1064	76.10.1398
104	Savasihalli	K.K.Theerthesh S/O Kumaraiiah			MNL	128/*/2	0.15	0.15	2	5	5	2	2	1	1	0	18	3362	Surface	Well	Waste Land	Culti vable	Private Land	13.00.1065	76.10.1399
105	Savasihalli	K.N.Dharmaswamy S/O Late Nanjundaiah			MNL	126/*/4	0.21	0.21	3	5	5	3	2	1	1	0	20	3722	Surface	Well	Waste Land	Culti vable	Private Land	13.00.1066	76.10.1400
106	Savasihalli	K.R.Mahesha S/O Rudrappa K.V.			MNL	140/*/2	0.25	0.25	3	5	5	3	2	1	1	0	20	3722	Surface	Well	Waste Land	Culti vable	Private Land	13.00.1067	76.10.1401
107	Savasihalli	K.V.Loksha S/O Late Veeregowda			MNL	106/*/2	0.14	0.14	3	5	5	3	2	1	1	0	20	3722	Surface	Well	Waste Land	Culti vable	Private Land	13.00.1074	76.10.1408
108	Savasihalli	K.V.Maheshwara S/O Veeregowda			MNL	144/*/*	0.29	0.29	3	5	5	3	2	1	1	0	20	3722	Surface	Well	Waste Land	Culti vable	Private Land	13.00.1076	76.10.1410
109	Savasihalli				MNL	143/*/*	0.18	0.18	3	5	5	3	2	1	1	0	20	3722	Surface	Well	Waste Land	Culti vable	Private Land	13.00.1077	76.10.1411
110	Savasihalli	Kanthamma(Kantha mani) W/O			MNL	2/*/4	0.38	0.38	3	5	5	3	2	1	1	0	20	3722	Surface	Well	Waste Land	Culti vable	Private Land	13.00.1083	76.10.1417
111	Savasihalli	K.N.Mallikarjuna			MNL	2/*/5	0.35	0.35	3	5	5	3	2	1	1	0	20	3722	Surface	Well	Waste Land	Culti vable	Private Land	13.00.1084	76.10.1418
112	Savasihalli	Kantharaju S/O Sankaraiah			MNL	1/*/10	0.12	0.12	3	5	5	3	2	1	1	0	20	3722	Surface	Well	Waste Land	Culti vable	Private Land	13.00.1085	76.10.1419
113	Savasihalli	Kariyamma W/O Dasaiah			MNL	14/*/2	0.37	0.37	3	4	4	3	2	1	1	0	18	3312	Surface	Well	Waste Land	Culti vable	Private Land	13.00.1089	76.10.1423
114	Savasihalli	Kariyamma W/O Saganaiah			MNL	16/*/1	0.27	0.27	3	4	4	3	2	1	1	0	18	3312	Surface	Well	Waste Land	Culti vable	Private Land	13.00.1090	76.10.1424
115	Savasihalli	Kusuma W/O Late Mohana Kumara			MNL	131/*/*	0.11	0.11	3	4	4	3	2	1	1	0	18	3312	Surface	Well	Waste Land	Culti vable	Private Land	13.00.1101	76.10.1435
116	Savasihalli				MNL	8/*/2	0.33	0.33	3	4	4	3	2	1	1	0	18	3312	Surface	Well	Waste Land	Culti vable	Private Land	13.00.1103	76.10.1437
117	Savasihalli	Linganna S/O Rudraiah			MNL	91/*/1	0.37	0.37	3	4	4	3	2	1	1	0	18	3312	Surface	Well	Waste Land	Culti vable	Private Land	13.00.1104	76.10.1438
118	Savasihalli	Lingannaiah			MNL	91/*/2	0.37	0.37	2	4	4	2	2	1	1	0	16	2951	Surface	Well	Waste Land	Culti vable	Private Land	13.00.1105	76.10.1439
119	Savasihalli	M.B.Sarvamangala W/O Halappa			MNL	105/*/*	0.81	0.81	2	4	4	2	2	1	1	0	16	2951	Surface	Well	Waste Land	Culti vable	Private Land	13.00.1108	76.10.1442
120	Savasihalli	Mahesha S/O Annappaiah			MNL	162/*/14	0.17	0.17	2	4	4	2	2	1	1	0	16	2951	Surface	Well	Waste Land	Culti vable	Private Land	13.00.1110	76.10.1444
121	Savasihalli				MNL	162/*/3	0.17	0.17	2	4	4	2	2	1	1	0	16	2951	Surface	Well	Waste Land	Culti vable	Private Land	13.00.1111	76.10.1445
122	Savasihalli				MNL	28/*/1	0.22	0.22	2	4	4	2	2	1	1	0	16	2951	Surface	Well	Waste Land	Culti vable	Private Land	13.00.1112	76.10.1446
123	Savasihalli	Maheshwara S/O Veeregowda			MNL	125/*/5	0.12	0.12	2	4	4	2	2	1	1	0	16	2951	Surface	Well	Waste Land	Culti vable	Private Land	13.00.1113	76.10.1447
124	Savasihalli	Mallesha S/O Sanna Halagegowda			MNL	156/*/1	0.09	0.09	2	4	4	2	2	1	1	0	16	2951	Surface	Well	Waste Land	Culti vable	Private Land	13.00.1114	76.10.1448
125	Savasihalli				MNL	156/*/4	0.06	0.06	2	4	4	2	2	1	1	0	16	2951	Surface	Well	Waste Land	Culti vable	Private Land	13.00.1115	76.10.1449

126	Savasihalli	Malligamma W/O Dodda Somaiah			MNL	8/*/1	0.37	0.37	2	4	4	2	2	1	1	0	16	2951	Surface	Well	Waste Land	Culti vable	Private Land	13.00.1116	76.10.1450
127	Savasihalli				MNL	8/*/4	0.09	0.09	2	4	4	2	2	1	1	0	16	2951	Surface	Well	Waste Land	Culti vable	Private Land	13.00.1117	76.10.1451
128	Savasihalli	Malligamma W/O Mallashetty			MNL	155/*/7	0.21	0.21	2	4	4	2	2	1	1	0	16	2951	Surface	Well	Waste Land	Culti vable	Private Land	13.00.1118	76.10.1452
129	Savasihalli				MNL	136/*/7	0.15	0.15	2	4	4	2	2	1	1	0	16	2951	Surface	Well	Waste Land	Culti vable	Private Land	13.00.1124	76.10.1458
130	Savasihalli	Mallikarjuna S/O Veeregowda			MNL	156/*/1	0.09	0.09	2	4	4	2	2	1	1	0	16	2951	Surface	Well	Waste Land	Culti vable	Private Land	13.00.1125	76.10.1459
131	Savasihalli	Mallikarjunaswamy S/O Late Nanjundaiah			MNL	136/*/5	0.16	0.16	2	4	4	2	2	1	2	0	17	3013	Surface	Well	Waste Land	Culti vable	Private Land	13.00.1127	76.10.1461
132	Savasihalli				MNL	162/*/13	0.26	0.26	2	4	4	2	2	1	2	0	17	3013	Surface	Well	Waste Land	Culti vable	Private Land	13.00.1129	76.10.1463
133	Savasihalli				MNL	2/*/9	0.13	0.13	2	4	4	2	2	1	2	0	17	3013	Surface	Well	Waste Land	Culti vable	Private Land	13.00.1131	76.10.1465
134	Savasihalli				MNL	21/*/6	0.27	0.27	2	4	4	2	2	1	2	0	17	3013	Surface	Well	Waste Land	Culti vable	Private Land	13.00.1132	76.10.1466
135	Savasihalli				MNL	1/*/2A	0.17	0.17	2	4	4	2	2	1	2	0	17	3013	Surface	Well	Waste Land	Culti vable	Private Land	13.00.1135	76.10.1469
136	Savasihalli				MNL	103/*/1	0.13	0.13	2	4	4	2	2	1	2	0	17	3013	Surface	Well	Waste Land	Culti vable	Private Land	13.00.1136	76.10.1470
137	Savasihalli	Manjashetty S/O Ningashetty			MNL	108/*/1	0.47	0.47	2	4	4	2	2	1	2	0	17	3013	Surface	Well	Waste Land	Culti vable	Private Land	13.00.1137	76.10.1471
138	Savasihalli				MNL	139/*/*	0.17	0.17	2	4	4	2	2	1	2	0	17	3013	Surface	Well	Waste Land	Culti vable	Private Land	13.00.1139	76.10.1473
139	Savasihalli				MNL	14/*/1	0.28	0.28	2	4	4	2	2	1	2	0	17	3013	Surface	Well	Waste Land	Culti vable	Private Land	13.00.1140	76.10.1474
140	Savasihalli				MNL	84/*/6	0.13	0.13	2	4	4	2	2	1	2	0	17	3013	Surface	Well	Waste Land	Culti vable	Private Land	13.00.1141	76.10.1475
141	Savasihalli	Manjashetty S/Odyavashetty			MNL	151/*/3	0.57	0.57	2	4	4	2	2	1	2	0	17	3013	Surface	Well	Waste Land	Culti vable	Private Land	13.00.1142	76.10.1476
142	Savasihalli				MNL	7/*/*	0.13	0.13	2	4	4	2	2	1	2	0	17	3013	Surface	Well	Waste Land	Culti vable	Private Land	13.00.1147	76.10.1481
143	Savasihalli				MNL	19/*/2A	0.08	0.08	2	4	4	2	2	1	2	0	17	3013	Surface	Well	Waste Land	Culti vable	Private Land	13.00.1148	76.10.1482
144	Savasihalli	Maridasaiiah S/O Thimmaiah			MNL	2/*/2	0.14	0.14	2	4	4	2	2	1	2	0	17	3013	Surface	Well	Waste Land	Culti vable	Private Land	13.00.1149	76.10.1483
145	Savasihalli				MNL	21/*/1	0.27	0.27	2	4	4	2	2	1	2	0	17	3013	Surface	Well	Waste Land	Culti vable	Private Land	13.00.1150	76.10.1484
146	Savasihalli	Mariyaiah			MNL	33/*/*	1.27	1.27	20	4	4	20	2	1	2	0	53	9497	Surface	Well	Waste Land	Culti vable	Private Land	13.00.1156	76.10.1490
147	Savasihalli				MNL	138/*/*	0.14	0.14	2	4	4	2	2	1	2	0	17	3013	Surface	Well	Waste Land	Culti vable	Private Land	13.00.1157	76.10.1491
148	Savasihalli	Mariyaiah S/O Dyavaiah			MNL	152/*/*	0.26	0.26	2	4	4	2	2	1	2	0	17	3013	Surface	Well	Waste Land	Culti vable	Private Land	13.00.1158	76.10.1492
149	Savasihalli				MNL	6/*/*	1.38	1.38	20	4	4	20	2	1	2	0	53	9497	Surface	Well	Waste Land	Culti vable	Private Land	13.00.1159	76.10.1493
150	Savasihalli				MNL	1/*/15	0.12	0.12	2	4	4	2	2	1	2	0	17	3013	Surface	Well	Waste Land	Culti vable	Private Land	13.00.1161	76.10.1495
151	Savasihalli	Muddashetty S/O Chikkashetty			MNL	103/*/1	0.13	0.13	2	4	4	2	2	1	2	0	17	3013	Surface	Well	Waste Land	Culti vable	Private Land	13.00.1162	76.10.1496
152	Savasihalli				MNL	18/*/1	0.34	0.34	2	4	4	2	2	1	2	0	17	3013	Surface	Well	Waste Land	Culti vable	Private Land	13.00.1163	76.10.1497
153	Savasihalli	Mukunda S/O S.V.Shreenivasamurthy			MNL	2/*/6	0.16	0.16	2	4	4	2	2	1	2	0	17	3013	Surface	Well	Waste Land	Culti vable	Private Land	13.00.1164	76.10.1498
154	Savasihalli	Nagaiah S/O Eraiah			MNL	158/*/*	1.6	1.6	20	4	4	20	2	1	2	0	53	9497	Surface	Well	Waste Land	Culti vable	Private Land	13.00.1166	76.10.1500
155	Savasihalli	Nagalakshmi W/O S.B.Raghavendra			MNL	124/*/2C	0.18	0.18	2	4	4	2	2	1	2	0	17	3013	Surface	Well	Waste Land	Culti vable	Private Land	13.00.1169	76.10.1503
156	Savasihalli				MNL	165/*/5	0.31	0.31	2	4	4	2	2	1	2	0	17	3013	Surface	Well	Waste Land	Culti vable	Private Land	13.00.1176	76.10.1510
157	Savasihalli				MNL	90/*/3	0.15	0.15	2	4	4	2	2	1	2	0	17	3013	Surface	Well	Waste Land	Culti vable	Private Land	13.00.1178	76.10.1512
158	Savasihalli				MNL	77/*/1	0.23	0.23	2	4	4	2	2	1	2	0	17	3013	Surface	Well	Waste Land	Culti vable	Private Land	13.00.1181	76.10.1515

159	Savasihalli	Nanjundappa S/O Rudrappa		MNL	110/*/1	0.28	0.28	2	4	4	2	2	1	2	0	17	3013	Surface	Well	Waste Land	Culti vable	Private Land	13.00.1183	76.10.1517
160	Savasihalli			MNL	110/*/2	0.28	0.28	2	4	4	2	2	1	2	0	17	3013	Surface	Well	Waste Land	Culti vable	Private Land	13.00.1184	76.10.1518
161	Savasihalli			MNL	135/*/2	0.27	0.27	2	4	4	2	2	1	2	0	17	3013	Surface	Well	Waste Land	Culti vable	Private Land	13.00.1185	76.10.1519
162	Savasihalli			MNL	159/*/2	0.55	0.55	2	4	4	2	2	1	2	0	17	3013	Surface	Well	Waste Land	Culti vable	Private Land	13.00.1187	76.10.1521
163	Savasihalli	Neelakantiah S/O Late Muddaiah		MNL	30/*/3	0.28	0.28	2	4	4	2	2	1	2	0	17	3013	Surface	Well	Waste Land	Culti vable	Private Land	13.00.1188	76.10.1522
164	Savasihalli	Ningaraju S/O S.N.Basavegowda		MNL	131/*/*	0.11	0.11	2	4	4	2	2	1	2	0	17	3013	Surface	Well	Waste Land	Culti vable	Private Land	13.00.1189	76.10.1523
165	Savasihalli	Ningegowda S/O Puttegowda		MNL	120/*/2 A	0.12	0.12	2	4	4	2	2	1	1	0	16	2951	Surface	Well	Waste Land	Culti vable	Private Land	13.00.1190	76.10.1524
166	Savasihalli	Omkaraiyah S/O Late Rudraiah		MNL	32/*/4	0.26	0.26	2	4	4	2	2	1	1	0	16	2951	Surface	Well	Waste Land	Culti vable	Private Land	13.00.1195	76.10.1529
167	Savasihalli	Pa/Rudrashetty		MNL	89/*/2	0.44	0.44	2	4	4	2	2	1	1	0	16	2951	Surface	Well	Waste Land	Culti vable	Private Land	13.00.1197	76.10.1531
168	Savasihalli	Palaksha S/O Nanjeshappa		MNL	156/*/2	0.39	0.39	2	4	4	2	2	1	1	0	16	2951	Surface	Well	Waste Land	Culti vable	Private Land	13.00.1198	76.10.1532
169	Savasihalli			MNL	155/*/16	0.04	0.04	2	0	0	2	2	1	1	0	8	1309	Surface	Well	Waste Land	Culti vable	Private Land	13.00.1200	76.10.1534
170	Savasihalli	Parvathamma W/O Late Siddappashetty		MNL	90/*/2	0.41	0.41	2	4	4	2	2	1	1	0	16	2951	Surface	Well	Waste Land	Culti vable	Private Land	13.00.1206	76.10.1540
171	Savasihalli	Parvathamma W/O Rangaswamy		MNL	10/*/2	0.24	0.24	2	4	4	2	2	1	1	0	16	2951	Surface	Well	Waste Land	Culti vable	Private Land	13.00.1207	76.10.1541
172	Savasihalli			MNL	8/*/4	0.13	0.13	2	4	4	2	2	1	1	0	16	2951	Surface	Well	Waste Land	Culti vable	Private Land	13.00.1210	76.10.1544
173	Savasihalli	R.Keerthikumar S/O Raghavachar		MNL	35/*/4	0.18	0.18	2	4	4	2	2	1	1	0	16	2951	Surface	Well	Waste Land	Culti vable	Private Land	13.00.1220	76.10.1554
174	Savasihalli	R.Manjunaha S/O Raghavachar		MNL	35/*/10	0.17	0.17	2	4	4	2	2	1	1	0	16	2951	Surface	Well	Waste Land	Culti vable	Private Land	13.00.1221	76.10.1555
175	Savasihalli			MNL	128/*/3	0.34	0.34	2	4	4	2	2	1	1	0	16	2951	Surface	Well	Waste Land	Culti vable	Private Land	13.00.1222	76.10.1556
176	Savasihalli	R.Shreenivasa S/O Raghavachar		MNL	129/*/2	0.21	0.21	2	4	4	2	2	1	1	0	16	2951	Surface	Well	Waste Land	Culti vable	Private Land	13.00.1223	76.10.1557
177	Savasihalli			MNL	35/*/9	0.17	0.17	2	4	4	2	2	1	1	0	16	2951	Surface	Well	Waste Land	Culti vable	Private Land	13.00.1224	76.10.1558
178	Savasihalli	Rajamma W/O Basavashetty		MNL	165/*/4	0.09	0.09	2	4	4	2	2	1	1	0	16	2951	Surface	Well	Waste Land	Culti vable	Private Land	13.00.1226	76.10.1560
179	Savasihalli			MNL	34/*/1	0.18	0.18	2	4	4	2	2	1	1	0	16	2951	Surface	Well	Waste Land	Culti vable	Private Land	13.00.1227	76.10.1561
180	Savasihalli			MNL	37/*/*	0.54	0.54	2	4	4	2	2	1	1	0	16	2951	Surface	Well	Waste Land	Culti vable	Private Land	13.00.1228	76.10.1562
181	Savasihalli	Rajashekaraiah S/O Erappaiah		MNL	87/*/2C	0.05	0.05	2	4	4	2	2	1	1	0	16	2951	Surface	Well	Waste Land	Culti vable	Private Land	13.00.1229	76.10.1563
182	Savasihalli	Rajashetty S/O Nanjashetty		MNL	165/*/11	0.01	0.01	2	2	2	2	2	1	1	0	12	2130	Surface	Well	Waste Land	Culti vable	Private Land	13.00.1230	76.10.1564
183	Savasihalli	Rajashetty S/O Rudrashetty		MNL	120/*/5	0.2	0.2	2	2	2	2	2	1	1	0	12	2130	Surface	Well	Waste Land	Culti vable	Private Land	13.00.1231	76.10.1565
184	Savasihalli	Ramashetty S/O Chikkashetty		MNL	145/*/*	0.8	0.8	2	2	2	2	2	1	1	0	12	2130	Surface	Well	Waste Land	Culti vable	Private Land	13.00.1232	76.10.1566
185	Savasihalli			MNL	85/*/*	0.47	0.47	2	2	2	2	2	1	1	0	12	2130	Surface	Well	Waste Land	Culti vable	Private Land	13.00.1233	76.10.1567
186	Savasihalli			MNL	150/*/*	1	1	0	2	2	0	2	1	1	0	8	1410	Surface	Well	Waste Land	Culti vable	Private Land	13.00.1235	76.10.1569
187	Savasihalli			MNL	115/*/1	0.37	0.37	2	2	2	2	2	1	1	0	12	2130	Surface	Well	Waste Land	Culti vable	Private Land	13.00.1237	76.10.1571
188	Savasihalli	Ramaswamy S/O Sankaraiah		MNL	1/*/16	0.12	0.12	2	4	4	2	2	1	1	0	16	2951	Surface	Well	Waste Land	Culti vable	Private Land	13.00.1238	76.10.1572
189	Savasihalli			MNL	1/*/8	0.03	0.03	2	4	4	2	2	1	1	0	16	2951	Surface	Well	Waste Land	Culti vable	Private Land	13.00.1239	76.10.1573
190	Savasihalli	Rangamma W/O S.Jayappa		MNL	3/*/3	0.22	0.22	2	4	4	2	2	1	1	0	16	2951	Surface	Well	Waste Land	Culti vable	Private Land	13.00.1241	76.10.1575
191	Savasihalli			MNL	16/*/2A	0.18	0.18	2	4	4	2	2	1	1	0	16	2951	Surface	Well	Waste Land	Culti vable	Private Land	13.00.1242	76.10.1576

192	Savasihalli	Rangamma W/O Saganah		MNL	16/*/3	0.29	0.29	2	4	4	2	2	1	1	0	16	2951	Surface	Well	Waste Land	Culti vable	Private Land	13.00.1243	76.10.1577
193	Savasihalli			MNL	16/*/5	0.12	0.12	2	4	4	2	2	1	1	0	16	2951	Surface	Well	Waste Land	Culti vable	Private Land	13.00.1245	76.10.1579
194	Savasihalli			MNL	16/*/6	0.11	0.11	2	4	4	2	2	1	1	0	16	2951	Surface	Well	Waste Land	Culti vable	Private Land	13.00.1246	76.10.1580
195	Savasihalli			MNL	16/*/7	0.14	0.14	2	4	4	2	2	1	1	0	16	2951	Surface	Well	Waste Land	Culti vable	Private Land	13.00.1247	76.10.1581
196	Savasihalli			MNL	16/*/8	0.06	0.06	2	4	4	2	2	1	1	0	16	2951	Surface	Well	Waste Land	Culti vable	Private Land	13.00.1248	76.10.1582
197	Savasihalli			MNL	18/*/2	0.14	0.14	2	4	4	2	2	1	1	0	16	2951	Surface	Well	Waste Land	Culti vable	Private Land	13.00.1249	76.10.1583
198	Savasihalli			MNL	18/*/3	0.14	0.14	2	4	4	2	2	1	1	0	16	2951	Surface	Well	Waste Land	Culti vable	Private Land	13.00.1250	76.10.1584
199	Savasihalli			MNL	18/*/4	0.14	0.14	2	4	4	2	2	1	1	0	16	2951	Surface	Well	Waste Land	Culti vable	Private Land	13.00.1251	76.10.1585
200	Savasihalli		Rangashetty S/O Dyavashetty		MNL	37/*/*	0.12	0.12	2	4	4	2	2	1	1	0	16	2951	Surface	Well	Waste Land	Culti vable	Private Land	13.00.1252
201	Savasihalli	Rangashetty S/O Kanchashetty		MNL	147/*/2	0.11	0.11	2	4	4	2	2	1	1	0	16	2951	Surface	Well	Waste Land	Culti vable	Private Land	13.00.1253	76.10.1587
202	Savasihalli			MNL	165/*/6	0.06	0.06	2	4	4	2	2	1	1	0	16	2951	Surface	Well	Waste Land	Culti vable	Private Land	13.00.1254	76.10.1588
203	Savasihalli			MNL	28/*/1	1.1	1.1	2	4	4	2	2	1	1	0	16	2951	Surface	Well	Waste Land	Culti vable	Private Land	13.00.1255	76.10.1589
204	Savasihalli			MNL	37/*/*	0.21	0.21	2	4	4	2	2	1	1	0	16	2951	Surface	Well	Waste Land	Culti vable	Private Land	13.00.1257	76.10.1591
205	Savasihalli	Rangaswamy S/O Late Rangashetty		MNL	124/*/1	0.27	0.27	2	4	4	2	2	1	1	0	16	2951	Surface	Well	Waste Land	Culti vable	Private Land	13.00.1258	76.10.1592
206	Savasihalli			MNL	18/*/1	0.89	0.89	10	4	4	10	2	1	1	0	32	5833	Surface	Well	Waste Land	Culti vable	Private Land	13.00.1259	76.10.1593
207	Savasihalli	Rangaswamy Ur.Rangegowda S/O Arasegowda		MNL	124/*/2B	0.09	0.09	2	4	4	2	2	1	1	0	16	2951	Surface	Well	Waste Land	Culti vable	Private Land	13.00.1261	76.10.1595
208	Savasihalli			MNL	124/*/3	0.09	0.09	2	4	4	2	2	1	1	0	16	2951	Surface	Well	Waste Land	Culti vable	Private Land	13.00.1262	76.10.1596
209	Savasihalli			MNL	106/*/1	0.14	0.14	2	4	4	2	2	1	1	0	16	2951	Surface	Well	Waste Land	Culti vable	Private Land	13.00.1264	76.10.1598
210	Savasihalli			MNL	118/*/3	0.36	0.36	2	4	4	2	2	1	1	0	16	2951	Surface	Well	Waste Land	Culti vable	Private Land	13.00.1265	76.10.1599
211	Savasihalli			MNL	119/*/1	0.21	0.21	2	4	4	2	2	1	1	0	16	2951	Surface	Well	Waste Land	Culti vable	Private Land	13.00.1266	76.10.1600
212	Savasihalli	Renukaiah S/O Mallaiah		MNL	32/*/3	0.28	0.28	2	4	4	2	2	1	1	0	16	2951	Surface	Well	Waste Land	Culti vable	Private Land	13.00.1267	76.10.1601
213	Savasihalli	Revammachari S/O Veerachar		MNL	115/*/2	0.42	0.42	2	4	4	2	2	1	1	0	16	2951	Surface	Well	Waste Land	Culti vable	Private Land	13.00.1270	76.10.1604
214	Savasihalli			MNL	119/*/3	0.11	0.11	2	4	4	2	2	1	1	0	16	2951	Surface	Well	Waste Land	Culti vable	Private Land	13.00.1272	76.10.1606
215	Savasihalli	Rudraiah S/O Basavaiah		MNL	128/*/1	0.16	0.16	2	4	4	2	2	1	1	0	16	2951	Surface	Well	Waste Land	Culti vable	Private Land	13.00.1273	76.10.1607
216	Savasihalli			MNL	87/*/2C	0.03	0.03	2	4	4	2	2	1	1	0	16	2951	Surface	Well	Waste Land	Culti vable	Private Land	13.00.1274	76.10.1608
217	Savasihalli	Rudraiah S/O Eraiah		MNL	117/*/1	0.33	0.33	2	4	4	2	2	1	1	0	16	2951	Surface	Well	Waste Land	Culti vable	Private Land	13.00.1275	76.10.1609
218	Savasihalli			MNL	117/*/2	0.07	0.07	2	4	4	2	2	1	1	0	16	2951	Surface	Well	Waste Land	Culti vable	Private Land	13.00.1276	76.10.1610
219	Savasihalli			MNL	35/*/2	0.55	0.55	2	4	4	2	2	1	1	0	16	2951	Surface	Well	Waste Land	Culti vable	Private Land	13.00.1277	76.10.1611
220	Savasihalli			MNL	91/*/1	0.67	0.67	2	4	4	2	2	1	1	0	16	2951	Surface	Well	Waste Land	Culti vable	Private Land	13.00.1278	76.10.1612
221	Savasihalli			MNL	91/*/2	0.75	0.75	2	4	4	2	2	1	1	0	16	2951	Surface	Well	Waste Land	Culti vable	Private Land	13.00.1284	76.10.161810
222	Savasihalli	Rudrappa S/O Late Lingegowda		MNL	125/*/2	0.36	0.36	2	4	4	2	2	1	1	0	16	2951	Surface	Well	Waste Land	Culti vable	Private Land	13.00.1288	76.10.161814
223	Savasihalli	Rudrappa S/O Late Veeregowda		MNL	125/*/3	0.36	0.36	2	4	4	2	2	1	1	0	16	2951	Surface	Well	Waste Land	Culti vable	Private Land	13.00.1289	76.10.161815
224	Savasihalli			MNL	135/*/1	0.47	0.47	2	4	4	2	2	1	1	0	16	2951	Surface	Well	Waste Land	Culti vable	Private Land	13.00.1290	76.10.161816
225	Savasihalli	Rudrashetty		MNL	88/*/2A 2	0.03	0.03	1	4	4	1	2	1	1	0	14	2591	Surface	Well	Waste Land	Culti vable	Private Land	13.00.1291	76.10.161817

226	Savasihalli	Rudrashetty S/O Kenchashetty		MNL	165/*/6	0.06	0.06	1	4	4	1	2	1	1	0	14	2591	Surface	Well	Waste Land	Culti vable	Private Land	13.00.1292	76.10.161818
227	Savasihalli			MNL	28/*/1	1.1	1.1	1	4	4	1	2	1	1	0	14	2591	Surface	Well	Waste Land	Culti vable	Private Land	13.00.1293	76.10.161819
228	Savasihalli	Rudrashetty S/O Nanjappashetty		MNL	77/*/3	0.96	0.96	1	4	4	1	2	1	1	0	14	2591	Surface	Well	Waste Land	Culti vable	Private Land	13.00.1294	76.10.161820
229	Savasihalli	S.C.Bhavani Sankar S/O S.N.Channappashetty		MNL	116/*/5	0.23	0.23	2	4	4	2	2	1	1	0	16	2951	Surface	Well	Waste Land	Culti vable	Private Land	13.00.1295	76.10.161821
230	Savasihalli	S.D.Kumara S/O Doddashetty		MNL	165/*/1B	0.03	0.03	0	4	4	0	2	1	1	0	12	2231	Surface	Well	Waste Land	Culti vable	Private Land	13.00.1296	76.10.161822
231	Savasihalli			MNL	165/*/1B	0.07	0.07	0	4	4	0	2	1	1	0	12	2231	Surface	Well	Waste Land	Culti vable	Private Land	13.00.1297	76.10.161823
232	Savasihalli	S.Kantharaju S/O Siddappashetty		MNL	116/*/2	0.24	0.24	2	4	4	2	2	1	1	0	16	2951	Surface	Well	Waste Land	Culti vable	Private Land	13.00.1300	76.10.161826
233	Savasihalli	S.Kumaraswamy S/O Siddappashetty		MNL	116/*/3	0.24	0.24	2	4	4	2	2	1	1	0	16	2951	Surface	Well	Waste Land	Culti vable	Private Land	13.00.1301	76.10.161827
234	Savasihalli			MNL	35/*/7	0.15	0.15	0	4	4	0	2	1	1	0	12	2231	Surface	Well	Waste Land	Culti vable	Private Land	13.00.1303	76.10.161829
235	Savasihalli	S.M.Subramanya S/O Manjunathaiah		MNL	18/*/5	0.55	0.55	1	4	4	1	2	1	1	0	14	2591	Surface	Well	Waste Land	Culti vable	Private Land	13.00.1304	76.10.161830
236	Savasihalli	S.N.Neelakantaiah S/O Nanjaiah		MNL	162/*/7	0.08	0.08	0	4	4	0	2	1	1	0	12	2231	Surface	Well	Waste Land	Culti vable	Private Land	13.00.1305	76.10.161831
237	Savasihalli			MNL	86/*/*	1.24	1.24	20	4	4	20	2	1	1	0	52	9435	Surface	Well	Waste Land	Culti vable	Private Land	13.00.1306	76.10.161832
238	Savasihalli	S.N.Sheshaiah S/O Narasimhaiah		MNL	130/*/*	0.16	0.16	2	4	4	2	2	1	1	0	16	2951	Surface	Well	Waste Land	Culti vable	Private Land	13.00.1307	76.10.161833
239	Savasihalli			MNL	141/*/*	0.11	0.11	0	4	4	0	2	1	1	0	12	2231	Surface	Well	Waste Land	Culti vable	Private Land	13.00.1308	76.10.161834
240	Savasihalli	S.N.Shivamurthy S/O Siddappashetty		MNL	131/*/*	0.44	0.44	2	4	4	2	4	1	1	0	18	3403	Surface	Well	Waste Land	Culti vable	Private Land	13.00.1309	76.10.161835
241	Savasihalli			MNL	77/*/1	0.31	0.31	2	4	4	2	4	1	1	0	18	3403	Surface	Well	Waste Land	Culti vable	Private Land	13.00.1314	76.10.161840
242	Savasihalli			MNL	87/*/2A	0.42	0.42	2	4	4	2	4	1	1	0	18	3403	Surface	Well	Waste Land	Culti vable	Private Land	13.00.1318	76.10.161844
243	Savasihalli			MNL	77/*/2	0.26	0.26	2	4	4	2	4	1	1	0	18	3403	Surface	Well	Waste Land	Culti vable	Private Land	13.00.1319	76.10.161845
244	Savasihalli	S.R.Manjappashetty S/O Rudrashetty		MNL	35/*/1B1	0.05	0.05	2	4	4	2	2	1	1	0	16	2951	Surface	Well	Waste Land	Culti vable	Private Land	13.00.1320	76.10.161846
245	Savasihalli			MNL	90/*/3	0.11	0.11	0	4	4	0	2	1	1	0	12	2231	Surface	Well	Waste Land	Culti vable	Private Land	13.00.1322	76.10.161848
246	Savasihalli			MNL	90/*/4	0.48	0.48	2	4	4	2	2	1	1	0	16	2951	Surface	Well	Waste Land	Culti vable	Private Land	13.00.1323	76.10.161849
247	Savasihalli			MNL	90/*/5	0.04	0.04	0	4	4	0	2	1	1	0	12	2231	Surface	Well	Waste Land	Culti vable	Private Land	13.00.1324	76.10.161850
248	Savasihalli	S.S.Shivamurthy S/O Siddappashetty		MNL	90/*/9	0.16	0.16	0	4	4	0	2	1	1	0	12	2231	Surface	Well	Waste Land	Culti vable	Private Land	13.00.1330	76.10.161856
249	Savasihalli			MNL	2/*/1	0.41	0.41	2	4	4	2	4	1	1	0	18	3403	Surface	Well	Waste Land	Culti vable	Private Land	13.00.1333	76.10.161859
250	Savasihalli	Saganaiah S/O Thimmaiah		MNL	101/*/*	0.4	0.4	0	4	4	0	4	1	1	0	14	2683	Surface	Well	Waste Land	Culti vable	Private Land	13.00.1334	76.10.161860
251	Savasihalli			MNL	97/*/4	0.07	0.07	2	4	4	2	4	1	1	0	18	3403	Surface	Well	Waste Land	Culti vable	Private Land	13.00.1335	76.10.161861
252	Savasihalli	Saganamma W/O Late Eraiah		MNL	1/*/7	0.15	0.15	2	4	4	2	4	1	1	0	18	3403	Surface	Well	Waste Land	Culti vable	Private Land	13.00.1336	76.10.161862
253	Savasihalli	Sankarappa S/O Rudrappa		MNL	135/*/3	0.27	0.27	2	4	4	2	4	1	1	0	18	3403	Surface	Well	Waste Land	Culti vable	Private Land	13.00.1337	76.10.161863
254	Savasihalli	Shankaraiah S/O Late Dyavaiah		MNL	97/*/1	0.07	0.07	2	4	4	2	4	1	1	0	18	3403	Surface	Well	Waste Land	Culti vable	Private Land	13.00.1338	76.10.161864
255	Savasihalli	Shanthamallachari		MNL	88/*/1	0.26	0.26	2	4	4	2	4	1	1	0	18	3403	Surface	Well	Waste Land	Culti vable	Private Land	13.00.1339	76.10.161865
256	Savasihalli	Shanthamallachari		MNL	88/*/2A 1	0.19	0.19	2	4	4	2	4	1	1	0	18	3403	Surface	Well	Waste Land	Culti vable	Private Land	13.00.1340	76.10.161866

257	Savasihalli	Shanthamallachari S/O Annachari			MNL	102/*/*	0.6	0.6	0	4	4	0	4	1	1	0	14	2683	Surface	Well	Waste Land	Culti vable	Private Land	13.00.1341	76.10.161867
258	Savasihalli	Shanthashetty S/O Late Bairashetty			MNL	134/*/*	0.07	0.07	0	6	6	0	4	1	1	0	18	3504	Surface	Well	Waste Land	Culti vable	Private Land	13.00.1342	76.10.161868
259	Savasihalli				MNL	159/*/2	0.46	0.46	8	6	6	8	4	1	1	0	34	6386	Surface	Well	Waste Land	Culti vable	Private Land	13.00.1343	76.10.161869
260	Savasihalli	Shanthashetty S/O Nanjappashetty			MNL	120/*/1	0.15	0.15	8	6	6	8	4	1	1	0	34	6386	Surface	Well	Waste Land	Culti vable	Private Land	13.00.1344	76.10.161870
261	Savasihalli	Shekara S/O Kalashetty			MNL	3/*/4	0.22	0.22	2	6	6	2	4	1	1	0	22	4224	Surface	Well	Waste Land	Culti vable	Private Land	13.00.1345	76.10.161871
262	Savasihalli	Shivaiiah S/O Basavaiah			MNL	84/*/9	0.03	0.03	0	6	6	0	4	1	1	0	18	3504	Surface	Well	Waste Land	Culti vable	Private Land	13.00.1346	76.10.161872
263	Savasihalli	Shivanna S/O H.Rudraiah			MNL	91/*/1	0.07	0.07	0	6	6	0	4	1	1	0	18	3504	Surface	Well	Waste Land	Culti vable	Private Land	13.00.1347	76.10.161873
264	Savasihalli	Shivarudrappa S/O Puttaswamygowda			MNL	87/*/2B	0.26	0.26	8	6	6	8	4	1	1	0	34	6386	Surface	Well	Waste Land	Culti vable	Private Land	13.00.1349	76.10.161875
265	Savasihalli	Siddaiah S/O Kenchaiah			MNL	133/*/*	0.37	0.37	2	6	6	2	4	1	1	0	22	4224	Surface	Well	Waste Land	Culti vable	Private Land	13.00.1352	76.10.161878
266	Savasihalli				MNL	161/*/*	1.18	1.18	20	6	6	20	4	1	2	0	59	10770	Surface	Well	Waste Land	Culti vable	Private Land	13.00.1353	76.10.161879
267	Savasihalli				MNL	133/*/*	0.38	0.38	2	6	6	2	4	1	2	0	23	4286	Surface	Well	Waste Land	Culti vable	Private Land	13.00.1354	76.10.161880
268	Savasihalli				MNL	161/*/*	1.19	1.19	30	6	6	30	4	1	2	0	79	14372	Surface	Well	Waste Land	Culti vable	Private Land	13.00.1355	76.10.161881
269	Savasihalli	Siddashetty S/O Siddalingappashetty			MNL	18/*/7	0.59	0.59	2	6	6	2	4	1	2	0	23	4286	Surface	Well	Waste Land	Culti vable	Private Land	13.00.1360	76.10.161886
270	Savasihalli	Siddesha S/O Late Lingannaiah			MNL	148/*/2	0.21	0.21	2	6	6	2	4	1	2	0	23	4286	Surface	Well	Waste Land	Culti vable	Private Land	13.00.1370	76.10.161896
271	Savasihalli	Siddesha S/O Late Siddappashetty			MNL	28/*/3	0.22	0.22	2	6	6	2	4	1	2	0	23	4286	Surface	Well	Waste Land	Culti vable	Private Land	13.00.1372	76.10.161898
272	Savasihalli				MNL	165/*/15	0.31	0.31	3	6	6	3	4	1	2	0	25	4647	Surface	Well	Waste Land	Culti vable	Private Land	13.00.1379	76.10.161905
273	Savasihalli				MNL	90/*/3	0.15	0.15	2	6	6	2	4	1	2	0	23	4286	Surface	Well	Waste Land	Culti vable	Private Land	13.00.1382	76.10.161908
274	Savasihalli	Surachari S/O Siddachari			MNL	77/*/1	0.22	0.22	2	6	6	2	4	1	2	0	23	4286	Surface	Well	Waste Land	Culti vable	Private Land	13.00.1385	76.10.161911
275	Savasihalli	Thimmaiah			MNL	165/*/3	0.09	0.09	0	6	6	0	4	1	2	0	19	3566	Surface	Well	Waste Land	Culti vable	Private Land	13.00.1386	76.10.161912
276	Savasihalli				MNL	148/*/3	0.22	0.22	2	6	6	2	4	1	2	0	23	4286	Surface	Well	Waste Land	Culti vable	Private Land	13.00.1388	76.10.161914
277	Savasihalli				MNL	3/*/2	0.43	0.43	10	6	6	10	4	1	2	0	39	7168	Surface	Well	Waste Land	Culti vable	Private Land	13.00.1390	76.10.161916
278	Savasihalli	Thimmaiah S/O Thimmaiah			MNL	21/*/7	0.82	0.82	10	6	6	10	4	1	4	0	41	7292	Surface	Well	Waste Land	Culti vable	Private Land	13.00.1391	76.10.161917
279	Savasihalli				MNL	28/*/1	0.03	0.03	0	6	6	0	4	1	4	0	21	3690	Surface	Well	Waste Land	Culti vable	Private Land	13.00.1392	76.10.161918
280	Savasihalli				MNL	5/*/2	0.68	0.68	15	6	6	15	4	1	4	0	51	9093	Surface	Well	Waste Land	Culti vable	Private Land	13.00.1393	76.10.161919
281	Savasihalli				MNL	5/*/4	0.56	0.56	15	6	6	15	4	1	4	0	51	9093	Surface	Well	Waste Land	Culti vable	Private Land	13.00.1394	76.10.161920
282	Savasihalli	Thimmamma W/O Doothaiah			MNL	1/*/5	0.25	0.25	10	6	6	10	4	1	4	0	41	7292	Surface	Well	Waste Land	Culti vable	Private Land	13.00.1395	76.10.161921
283	Savasihalli	Thimmamma W/O Venkataiah			MNL	101/*/*	0.13	0.13	0	6	6	0	4	1	4	0	21	3690	Surface	Well	Waste Land	Culti vable	Private Land	13.00.1396	76.10.161922
284	Savasihalli				MNL	14/*/4A	0.41	0.41	10	0	0	10	4	1	4	0	29	4828	Surface	Well	Waste Land	Culti vable	Private Land	13.00.1397	76.10.161923
285	Savasihalli	Thotashetty S/O Dyavashetty			MNL	2/*/13	0.08	0.08	0	4	4	0	4	1	4	0	17	2869	Surface	Well	Waste Land	Culti vable	Private Land	13.00.1398	76.10.161924
286	Savasihalli	Thotashetty S/O Saganashetty			MNL	8/*/5	0.38	0.38	8	4	4	8	4	1	4	0	33	5750	Surface	Well	Waste Land	Culti vable	Private Land	13.00.1399	76.10.161925
287	Savasihalli	Thotashetty S/O Siddashetty			MNL	12/*/*	0.12	0.12	0	4	4	0	4	1	4	0	17	2869	Surface	Well	Waste Land	Culti vable	Private Land	13.00.1400	76.10.161926
288	Savasihalli				MNL	29/*/1	0.41	0.41	20	4	4	20	6	1	4	0	59	10525	Surface	Well	Waste Land	Culti vable	Private Land	13.00.1401	76.10.161927
289	Savasihalli				MNL	30/*/2	0.12	0.12	0	4	4	0	6	1	5	0	20	3383	Surface	Well	Waste Land	Culti vable	Private Land	13.00.1408	76.10.161934

290	Savasihalli	Venkatannaiah S/O Venkata Krishnappa			MNL	3/*/1	0.41	0.41	10	6	6	10	6	1	6	0	45	7868	Surface	Well	Waste Land	Culti vable	Private Land	13.00.1409	76.10.161935
291	Savasihalli	Yogesha S/O S.N.Basavegowda			MNL	162/*/12	0.26	0.26	12	6	6	12	6	2	6	0	50	8663	Surface	Well	Waste Land	Culti vable	Private Land	13.00.1415	76.10.161941
292	Savasihalli				MNL	124/*/2 A	0.21	0.21	6	6	6	6	4	2	4	0	34	5926	Surface	Well	Waste Land	Culti vable	Private Land	13.00.1417	76.10.161943
293	Savasihalli	Yathisha S/O Ramashetty			MNL	89/*/1	0.76	0.76	20	6	6	20	4	2	4	0	62	10969	Surface	Well	Waste Land	Culti vable	Private Land	13.00.1418	76.10.161944
294	Savasihalli	Yogesha S/O S.N.Basavegowda			MNL	131/*/*	0.11	0.11	4	6	6	4	4	2	4	0	30	5205	Surface	Well	Waste Land	Culti vable	Private Land	13.00.1419	76.10.161945
295	Savasihalli	Yogisha S/O Sankaraiah			MNL	1/*/14	0.15	0.15	6	6	6	6	4	2	4	0	34	5926	Surface	Well	Waste Land	Culti vable	Private Land	13.00.1421	76.10.161947
		Total=					80.35	831	1200	1200	831	700	300	400	0	5462	997394								

[Chapter - IV] 4.5 Details of Vegetative Cover Activities

Plantation Type :Horticultur Activities Belur Taluk Savasihalli Village

SL. No	Village Name	Farmer Name:	Farmer Code	Aadhar Card No.	Rate Type (Manually/Machinery)	Survey No:	Total Area (Ha.)	Proposed Area (Ha.)	Activity/Model/Plant/Crop Name :								No. of plants Total	Total Plants cost	Method of Irrigation (Drip/Ring/Surface)	Source of Irrigation (Canal/Rainfed/Well)	Area as per Type Of Land (Ha.)		Ownership of Land (Community Land/Private Land/Other Land)	Latitude (Deg-Min-Sec)	Longitude (Deg-Min-Sec)	
									Per variety/ Rate per Unit (10 TO 17)												Waste Land	Culti vable				
									Gova 144.231	Drum stick(Nugge) 61.9225	Seetha pala 74.7425	Lime (Nimbb e) 99.226	Mangao 225.9763	sapot 215.9764	Cocanut 226.3419	butter fruit 184.23										
1	2	3	4	5	6	7	8	9	10	11	12	13	14	15	16	17	18	19	20	21	22	23	24	25	26	
1	Vaddarahalli	Amruthashetty S/O	1		MNL	20/*5	0.06	0.06	0	10	10	0	5	4	5	34	68	10756	Surface	Well	Waste Land	Culti vable	Private Land/	13.1508'N	76.0260'E	
2	Vaddarahalli	Nanjundashetty	2		MNL	20/*7	0.02	0.02	0	2	2	0	0	0	0	4	8	1010	Surface	Well	Waste Land	Culti vable	Private Land/	13.1497'N	76.0313'E	
3	Vaddarahalli	B.S.Rajashekara S/O Lingappa	3	997876210945	MNL	46/*3	0.39	0.39	5	10	10	5	5	5	5	45	90	14216	Surface	Well	Waste Land	Culti vable	Private Land/	13.1497'N	76.0313'E	
4	Vaddarahalli	Basavaraju S/O Manjappashetty	4	589713319070	MNL	1/*4	0.33	0.33	5	10	10	5	5	5	5	45	90	14216	Surface	Well	Waste Land	Culti vable	Private Land/	13.1527'N	76.0282'E	
5	Vaddarahalli		5		MNL	1/*5	0.33	0.33	5	10	10	5	5	5	5	5	45	90	14216	Surface	Well	Waste Land	Culti vable	Private Land/	13.1525'N	76.0271'E
6	Vaddarahalli		6		MNL	5/*5	0.05	0.05	0	8	8	8	0	2	4	2	24	48	7283	Surface	Well	Waste Land	Culti vable	Private Land/	13.1508'N	76.0260'E
7	Vaddarahalli	Basavaraju S/O Shantha Veeregowda	7	612838389140	MNL	20/*4	0.09	0.09	5	10	10	5	4	4	4	42	84	12995	Surface	Well	Waste Land	Culti vable	Private Land/	13.1539'N	76.0285'E	
8	Vaddarahalli		8		MNL	27/*1	1.19	1.19	5	10	10	5	50	10	50	140	280	53152	Surface	Well	Waste Land	Culti vable	Private Land/	13.1497'N	76.0313'E	
9	Vaddarahalli		9		MNL	27/*6	0.87	0.87	5	10	10	5	8	10	8	56	112	18679	Surface	Well	Waste Land	Culti vable	Private Land/	13.1497'N	76.0313'E	
10	Vaddarahalli	Bhuvaneshwari S/O Late	10	486652256527	MNL	22/*13	0.05	0.05	0	5	5	0	2	4	2	18	36	5768	Surface	Well	Waste Land	Culti vable	Private Land/	13.1532'N	76.0243'E	
11	Vaddarahalli	Biliya S/O Thimmadasa	11		MNL	22/*1	0.19	0.19	5	10	10	5	20	4	20	74	148	26127	Surface	Well	Waste Land	Culti vable	Private Land/	13.1511'N	76.0309'E	
12	Vaddarahalli		12	MNL	22/*3	0.59	0.59	8	10	10	8	15	2	15	68	136	23059	Surface	Well	Waste Land	Culti vable	Private Land/	13.1532'N	76.0243'E		
13	Vaddarahalli		13	MNL	4/*2	0.14	0.14	5	15	15	5	15	2	15	72	144	23749	Surface	Well	Waste Land	Culti vable	Private Land/	13.1527'N	76.0282'E		
14	Vaddarahalli	Channamma W/O Late Javaraiah	14		MNL	13/*1	0.2	0.2	0	5	5	0	2	0	2	14	28	4167	Surface	Well	Waste Land	Culti vable	Private Land/	13.1512'N	76.0310'E	
15	Vaddarahalli		15	MNL	13/*8	0.19	0.19	5	10	10	5	2	2	2	36	72	10553	Surface	Well	Waste Land	Culti vable	Private Land/	13.1522'N	76.0261'E		
16	Vaddarahalli	Channi W/O Kanakadasa	16		MNL	22/*4	0.35	0.35	5	10	10	5	20	2	20	72	144	25327	Surface	Well	Waste Land	Culti vable	Private Land/	13.1522'N	76.0261'E	
17	Vaddarahalli	Dasaiiah S/O Thimmamaiah	17	849892291647	MNL	21/**	1.44	1.44	20	10	10	20	20	2	20	102	204	34506	Surface	Well	Waste Land	Culti vable	Private Land/	13.1536'N	76.0265'E	
18	Vaddarahalli	Dharanappashetty S/O	18		MNL	22/*14	0.13	0.13	5	10	10	5	5	2	5	42	84	13015	Surface	Well	Waste Land	Culti vable	Private Land/	13.1539'N	76.0285'E	
19	Vaddarahalli	H.N.Yogisha S/O C.N.Nanjegowda	19		MNL	18/*4	0.22	0.22	5	10	10	5	5	2	5	42	84	13015	Surface	Well	Waste Land	Culti vable	Private Land/	13.1508'N	76.0260'E	
20	Vaddarahalli		20		MNL	19/*4	0.21	0.21	5	10	10	5	5	2	5	42	84	13015	Surface	Well	Waste Land	Culti vable	Private Land/	13.1508'N	76.0260'E	
21	Vaddarahalli	Halappa S/O Late Appannashetty	21		MNL	22/*6	0.03	0.03	5	0	0	5	2	0	2	14	28	4701	Surface	Well	Waste Land	Culti vable	Private Land/	13.1539'N	76.0285'E	
22	Vaddarahalli	Hanumaiah S/O Ekashi	22		MNL	46/*7	0.2	0.2	5	0	0	5	2	2	2	16	32	5502	Surface	Well	Waste Land	Culti vable	Private Land/	13.1539'N	76.0285'E	
23	Vaddarahalli	Hanumaiah S/O Late	23	319537029651	MNL	46/*5	0.37	0.37	5	10	10	5	20	2	20	72	144	25327	Surface	Well	Waste Land	Culti vable	Private Land/	13.1537'N	76.0266'E	
24	Vaddarahalli	Havu Kadida Dasa S/O	24		MNL	46/*1	0.4	0.4	5	3	3	5	2	2	2	22	44	7017	Surface	Well	Waste Land	Culti vable	Private Land/	13.1497'N	76.0251'E	
25	Vaddarahalli	Jagadeesha S/O Channa	25		MNL	23/*5	0.19	0.19	5	10	10	5	8	2	8	48	96	15477	Surface	Well	Waste Land	Culti vable	Private Land/	13.1527'N	76.0282'E	
26	Vaddarahalli		26	692111877014	MNL	23/*7	0.48	0.48	5	10	10	5	8	2	8	48	96	15477	Surface	Well	Waste Land	Culti vable	Private Land/	13.15.33	76.02.85	
27	Vaddarahalli	Javaraiah S/O Dasaiiah	27		MNL	46/*2	0.24	0.24	5	10	10	5	8	2	8	48	96	15477	Surface	Well	Waste Land	Culti vable	Private Land/	13.15.34	76.02.86	
28	Vaddarahalli	Jayamma W/O Late	28		MNL	17/*5	0.33	0.33	5	25	25	5	8	2	8	78	156	23054	Surface	Well	Waste Land	Culti vable	Private Land/	13.15.35	76.02.87	

29	Vaddarahalli		29		MNL	19/*8	0.06	0.06	5	5	5	5	4	2	4	30	60	9669	Surface	Well	Waste Land	Culti vable	Private Land/	13.15.36	76.02.88
30	Vaddarahalli	Jayamma W/O Siddaraiu	30		MNL	27/*2	0.52	0.52	8	5	5	8	2	2	2	32	64	9863	Surface	Well	Waste Land	Culti vable	Private Land/	13.15.37	76.02.89
31	Vaddarahalli		31	653023581895	MNL	27/*3	0.73	0.73	8	5	5	8	16	2	16	60	120	21354	Surface	Well	Waste Land	Culti vable	Private Land/	13.15.38	76.02.90
32	Vaddarahalli	Kanchaiah S/O Thimmaiah	32		MNL	46/*4	0.38	0.38	5	5	5	5	20	2	20	62	124	22801	Surface	Well	Waste Land	Culti vable	Private Land/	13.15.39	76.02.91
33	Vaddarahalli	Kantharaju S/O Shanthaveeraset	33		MNL	23/*5	0.19	0.19	5	5	5	5	20	2	20	62	124	22801	Surface	Well	Waste Land	Culti vable	Private Land/	13.15.40	76.02.92
34	Vaddarahalli	Kenpaiah S/O Rangaiah	34	791260847832	MNL	19/*5	0.22	0.22	5	5	5	5	20	2	20	62	124	22801	Surface	Well	Waste Land	Culti vable	Private Land/	13.15.27	76.02.82
35	Vaddarahalli	Lokaiah S/O Mudlaiah	35		MNL	1/*2	0.15	0.15	5	5	5	5	20	2	20	62	124	22801	Surface	Well	Waste Land	Culti vable	Private Land/	13.15.28	76.02.83
36	Vaddarahalli		36		MNL	22/*2	0.26	0.26	5	5	5	5	2	2	2	26	52	8027	Surface	Well	Waste Land	Culti vable	Private Land/	13.15.29	76.02.84
37	Vaddarahalli		37		MNL	4/*3	0.06	0.06	5	5	5	5	2	2	2	26	52	8027	Surface	Well	Waste Land	Culti vable	Private Land/	13.15.30	76.02.85
38	Vaddarahalli		38	991599558166	MNL	46/*6	0.17	0.17	5	5	5	5	2	2	2	26	52	8027	Surface	Well	Waste Land	Culti vable	Private Land/	13.15.31	76.02.86
39	Vaddarahalli	Maheshashetty S/O	39		MNL	18/*2	0.16	0.16	5	5	5	5	2	2	2	26	52	8027	Surface	Well	Waste Land	Culti vable	Private Land/	13.15.32	76.02.87
40	Vaddarahalli		40		MNL	20/*3	0.05	0.05	0	3	3	0	2	2	2	12	24	3957	Surface	Well	Waste Land	Culti vable	Private Land/	13.15.33	76.02.88
41	Vaddarahalli	Mallesha S/O Late	41		MNL	22/*10	0.03	0.03	5	3	3	5	2	2	2	22	44	7017	Surface	Well	Waste Land	Culti vable	Private Land/	13.15.34	76.02.89
42	Vaddarahalli	Malleshappa S/O Hulivappa	42		MNL	23/*4	0.15	0.15	5	5	5	5	2	2	2	26	52	8027	Surface	Well	Waste Land	Culti vable	Private Land/	13.15.35	76.02.90
43	Vaddarahalli	Meenakshi W/O Mahalingappa	43	302935893316	MNL	17/*1	0.48	0.48	5	5	5	5	2	2	2	26	52	8027	Surface	Well	Waste Land	Culti vable	Private Land/	13.15.36	76.02.91
44	Vaddarahalli	Naganna S/O Mallappa	44	640897895170	MNL	24/**	1.55	1.55	20	5	5	20	2	2	2	56	112	17206	Surface	Well	Waste Land	Culti vable	Private Land/	13.15.37	76.02.92
45	Vaddarahalli	Nagarathamma W/O	45		MNL	20/*5	0.02	0.02	5	2	2	5	2	2	2	20	40	6512	Surface	Well	Waste Land	Culti vable	Private Land/	13.15.38	76.02.93
46	Vaddarahalli		46		MNL	20/*9	0.03	0.03	5	5	5	5	2	2	2	26	52	8027	Surface	Well	Waste Land	Culti vable	Private Land/	13.15.39	76.02.94
47	Vaddarahalli		47	609688120852	MNL	22/*7	0.11	0.11	5	10	10	5	2	2	2	36	72	10553	Surface	Well	Waste Land	Culti vable	Private Land/	13.15.40	76.02.95
48	Vaddarahalli	Nanjamma W/O Puttashetty	48		MNL	17/*2	0.39	0.39	5	10	10	5	2	2	2	36	72	10553	Surface	Well	Waste Land	Culti vable	Private Land/	13.15.41	76.02.96
49	Vaddarahalli		49		MNL	19/*6	0.14	0.14	5	10	10	5	2	2	2	36	72	10553	Surface	Well	Waste Land	Culti vable	Private Land/	13.15.42	76.02.97
50	Vaddarahalli		50		MNL	19/*2	0.2	0.2	0	2	2	0	2	2	2	10	20	3452	Surface	Well	Waste Land	Culti vable	Private Land/	13.15.43	76.02.98
51	Vaddarahalli	Nanjappashetty S/O Veerashetty	51		MNL	22/*8	0.55	0.55	5	5	5	5	2	2	2	26	52	8027	Surface	Well	Waste Land	Culti vable	Private Land/	13.15.44	76.02.99
52	Vaddarahalli		52	813501152954	MNL	5/*2	0.1	0.1	0	2	2	0	2	2	2	10	20	3452	Surface	Well	Waste Land	Culti vable	Private Land/	13.15.45	76.02.100
53	Vaddarahalli	Nanjundashetty S/O Babavashetty	53		MNL	17/*4	0.32	0.32	5	15	15	5	2	2	2	46	92	13078	Surface	Well	Waste Land	Culti vable	Private Land/	13.15.46	76.02.101
54	Vaddarahalli	Piuttappashetty S/O	54		MNL	17/*3	0.05	0.05	5	15	15	5	2	2	2	46	92	13078	Surface	Well	Waste Land	Culti vable	Private Land/	13.15.47	76.02.102
55	Vaddarahalli		55		MNL	19/*4	0.06	0.06	5	15	15	5	2	2	2	46	92	13078	Surface	Well	Waste Land	Culti vable	Private Land/	13.15.48	76.02.103
56	Vaddarahalli	Prema W/O Malleshappa	56	874783256142	MNL	25/*1	0.44	0.44	5	15	15	5	2	2	2	46	92	13078	Surface	Well	Waste Land	Culti vable	Private Land/	13.15.49	76.02.104
57	Vaddarahalli	Puttamma S/O Sangashetty	57		MNL	18/*3	0.15	0.15	5	15	15	5	2	2	2	46	92	13078	Surface	Well	Waste Land	Culti vable	Private Land/	13.15.50	76.02.105
58	Vaddarahalli		58		MNL	18/*5	0.1	2	5	2	2	5	2	2	2	20	40	6512	Surface	Well	Waste Land	Culti vable	Private Land/	13.15.51	76.02.106
59	Vaddarahalli	Puttaswamyshetty S/O	59	706005757779	MNL	5/*3	0.05	0.05	5	5	5	5	2	2	2	26	52	8027	Surface	Well	Waste Land	Culti vable	Private Land/	13.15.52	76.02.107
60	Vaddarahalli	Ranga S/O Bhaktavalli	60		MNL	20/*1	0.42	0.42	5	20	20	5	2	2	2	56	112	15604	Surface	Well	Waste Land	Culti vable	Private Land/	13.15.53	76.02.108
61	Vaddarahalli	Ranga S/O Ekashi	61		MNL	46/*8	0.22	0.22	5	20	20	5	2	2	2	56	112	15604	Surface	Well	Waste Land	Culti vable	Private Land/	13.15.54	76.02.109
62	Vaddarahalli	Rangaiah S/O Javaraiah	62		MNL	46/*9	0.19	0.19	5	20	20	5	2	2	2	56	112	15604	Surface	Well	Waste Land	Culti vable	Private Land/	13.15.55	76.02.110
63	Vaddarahalli	Rangaiah S/O Mudlaiah	63		MNL	46/*10	0.18	0.18	5	10	10	5	2	2	2	36	72	10553	Surface	Well	Waste Land	Culti vable	Private Land/	13.15.56	76.02.111

64	Vaddarahalli	Rangaswamy S/O Mudlaiah	64		MNL	1/*2	0.15	0.15	5	10	10	5	2	2	2	36	72	10553	Surface	Well	Waste Land	Culti vable	Private Land/	13.15.57	76.02.112
65	Vaddarahalli		65		MNL	22/*2	0.26	0.26	5	5	5	5	2	2	2	26	52	8027	Surface	Well	Waste Land	Culti vable	Private Land/	13.15.58	76.02.113
66	Vaddarahalli		66	649291660464	MNL	4/*3	0.06	0.06	5	5	5	5	2	2	2	26	52	8027	Surface	Well	Waste Land	Culti vable	Private Land/	13.15.59	76.02.114
67	Vaddarahalli	Revannashetty S/O	67		MNL	19/*3	0.15	0.15	5	10	10	5	2	2	2	36	72	10553	Surface	Well	Waste Land	Culti vable	Private Land/	13.15.60	76.02.115
68	Vaddarahalli	Rudramma W/O Appannashetty	68		MNL	23/*6	0.01	0.01	5	10	10	5	2	2	2	36	72	10553	Surface	Well	Waste Land	Culti vable	Private Land/	13.15.61	76.02.116
69	Vaddarahalli	Rudrashetty S/O Appannashetty	69		MNL	20/*2	0.39	0.39	5	10	10	5	2	2	2	36	72	10553	Surface	Well	Waste Land	Culti vable	Private Land/	13.15.62	76.02.117
70	Vaddarahalli	Rudresha S/O Appannashetty	70		MNL	22/*1 2	0.03	0.03	0	5	5	0	2	1	2	15	30	4567	Surface	Well	Waste Land	Culti vable	Private Land/	13.15.63	76.02.118
71	Vaddarahalli	Rudresha S/O Appannashetty	71	294942859469	MNL	25/*2	0.16	0.16	5	5	5	5	2	1	2	25	50	7627	Surface	Well	Waste Land	Culti vable	Private Land/	13.15.64	76.02.119
72	Vaddarahalli	Saganaiyah S/O Eraiah	72	569427956137	MNL	4/*1	0.15	0.15	5	5	5	5	2	1	2	25	50	7627	Surface	Well	Waste Land	Culti vable	Private Land/	13.15.65	76.02.120
73	Vaddarahalli	Sathish S/O Rudrashetty	73	873268768492	MNL	19/*7	0.19	0.19	5	5	5	5	5	1	5	31	62	10089	Surface	Well	Waste Land	Culti vable	Private Land/	13.15.66	76.02.121
74	Vaddarahalli	Shanthaveeregow da S/O	74	831110340205	MNL	20/*6	0.15	0.15	2	5	5	2	5	1	5	25	50	8254	Surface	Well	Waste Land	Culti vable	Private Land/	13.15.67	76.02.122
75	Vaddarahalli	Shekara S/O Late Chaluvaiah	75	983082697865	MNL	12/*8	0.75	0.75	10	45	45	10	5	1	5	121	242	33354	Surface	Well	Waste Land	Culti vable	Private Land/	13.15.68	76.02.123
76	Vaddarahalli	Shivakumara S/O Late Rudrashetty	76		MNL	19/*1	0.19	0.19	5	20	20	5	5	1	5	61	122	17666	Surface	Well	Waste Land	Culti vable	Private Land/	13.15.69	76.02.124
77	Vaddarahalli		77	286109060319	MNL	18/*1	0.16	0.16	5	10	10	5	5	1	5	41	82	12615	Surface	Well	Waste Land	Culti vable	Private Land/	13.15.70	76.02.125
78	Vaddarahalli	Shivarudraiah S/O	78		MNL	1/*6	0.3	0.3	0	0	0	0	0	0	0	0	0	0	Surface	Well	Waste Land	Culti vable	Private Land/	13.15.71	76.02.126
79	Vaddarahalli	Shivarudrappa S/O	79		MNL	23/*2	0.91	0.91	5	10	10	5	10	2	10	52	104	17119	Surface	Well	Waste Land	Culti vable	Private Land/	13.15.72	76.02.127
80	Vaddarahalli	Siddalingappa S/O Late	80		MNL	22/*9	0.03	0.03	0	0	0	0	2	2	2	6	12	2442	Surface	Well	Waste Land	Culti vable	Private Land/	13.15.73	76.02.128
81	Vaddarahalli	Siddaraju S/O Nanjappa	81		MNL	27/*4	0.46	0.46	20	10	10	20	2	2	2	66	132	19732	Surface	Well	Waste Land	Culti vable	Private Land/	13.15.74	76.02.129
82	Vaddarahalli		82	370812310399	MNL	27/*5	0.68	0.68	20	10	10	20	2	2	2	66	132	19732	Surface	Well	Waste Land	Culti vable	Private Land/	13.15.75	76.02.130
83	Vaddarahalli	Somashekar Ur/ Somashekarappa	83	757199153332	MNL	23/*3	0.55	0.55	24	10	10	24	2	2	2	74	148	22179	Surface	Well	Waste Land	Culti vable	Private Land/	13.15.76	76.02.131
84	Vaddarahalli	Somashekar S/O Channaveeraiah	84		MNL	23/*1	0.49	0.49	20	10	10	20	2	2	2	66	132	19732	Surface	Well	Waste Land	Culti vable	Private Land/	13.15.77	76.02.132
85	Vaddarahalli	Suledasaiah S/O Javaraiah	85		MNL	13/*2	0.2	0.2	0	0	0	0	2	0	2	4	8	1642	Surface	Well	Waste Land	Culti vable	Private Land/	13.15.78	76.02.133
86	Vaddarahalli		86	914675945102	MNL	13/*7	0.21	0.21	6	10	10	6	2	1	2	37	74	10765	Surface	Well	Waste Land	Culti vable	Private Land/	13.15.79	76.02.134
87	Vaddarahalli	Thimmaiah S/O Chandraiah	87		MNL	1/*1	0.29	0.29	6	10	10	6	2	1	2	37	74	10765	Surface	Well	Waste Land	Culti vable	Private Land/	13.15.80	76.02.135
88	Vaddarahalli	Thimmaiah S/O Dasaiyah	88		MNL	13/*3	0.61	0.61	10	10	10	10	2	1	2	45	90	13212	Surface	Well	Waste Land	Culti vable	Private Land/	13.15.81	76.02.136
89	Vaddarahalli		89		MNL	13/*5	0.17	0.17	6	6	6	6	2	1	2	29	58	8744	Surface	Well	Waste Land	Culti vable	Private Land/	13.15.82	76.02.137
90	Vaddarahalli		90		MNL	13/*6	0.23	0.23	6	7	7	6	2	2	2	32	64	9649	Surface	Well	Waste Land	Culti vable	Private Land/	13.15.83	76.02.138
91	Vaddarahalli	Thimmaiah S/O Gopinadasaiah	91		MNL	13/*4	0.25	0.25	6	10	10	6	2	1	2	37	74	10765	Surface	Well	Waste Land	Culti vable	Private Land/	13.15.84	76.02.139
92	Vaddarahalli	V.C.Ramesha S/O Late	92		MNL	1/*3	0.41	0.41	20	10	10	20	2	1	2	65	130	19331	Surface	Well	Waste Land	Culti vable	Private Land/	13.15.85	76.02.140
93	Vaddarahalli	Vedamurthy S/O Nanjundashetty	93	930825988709	MNL	22/*5	0.39	0.39	20	10	10	20	2	1	2	65	130	19331	Surface	Well	Waste Land	Culti vable	Private Land/	13.15.86	76.02.141
94	Vaddarahalli	Virupaksha S/O Late	94		MNL	22/*1 1	0.03	0.03	0	0	0	0	2	1	2	5	10	2042	Surface	Well	Waste Land	Culti vable	Private Land/	13.15.87	76.02.142
95	Vaddarahalli	Yogisha S/O Nanjundashetty	95		MNL	20/*8	0.05	0.05	0	0	0	0	2	1	2	5	10	2042	Surface	Well	Waste Land	Culti vable	Private Land/	13.15.88	76.02.143
96	Vaddarahalli		96		MNL	22/*1 5	0.11	0.11	4	0	0	4	2	1	2	13	26	4489	Surface	Well	Waste Land	Culti vable	Private Land/	13.15.89	76.02.144
97	Vaddarahalli		97		MNL	5/*1	0.05	0.05	0	0	0	0	2	1	2	5	10	2042	Surface	Well	Waste Land	Culti vable	Private Land/	13.15.90	76.02.145
									554	800	800	554	500	200	500	3908	7816	1233532							

[Chapter - IV] 4.5 A Details of Vegetative Cover Activities

District : Hassan, Taluk: Belur, Grama Panchayath: Savasihalli, Micro Watershed Name: Harubihalli (4D3E6D3c)

Plantation Type : Afforestation Activities

SL. No	Village Name	Farmer Name:	Farmer Code	Aadhar Card No.	Rate Type (Manual/Machinery)	Survey No:	Total Area (Ha.)	Proposed Area (Ha.)	Activity/ Model/Plant/ Crop Name :	Number of Plants Per Ha	No. of plants	Unit Cost 135.65	Method of Irrigation (Drip/Ring/Surface)	Source of Irrigation (Canal/Rainfed/Well)	Area as per Type Of Land (Ha.)		Ownership of Land (Community Land/Private Land/Other Land)	Latitude (Deg-Min-Sec)	Longitude (Deg-Min-Sec)
															Waste Land	Cultivable			
1	Harubihalli	Andanigowda S/O Siddegowda	1		MN	45/*/2	0.35	0.35	Teak, Hebbevu and others	0.35	9	1187	Surface	Well	0	Cultivable	Private Land	13.00.29.70	76.10.15.69
2	Harubihalli	Annegowda S/O Nanjgowda	2		MN	5/*/B1	0.40	0.40	Teak, Hebbevu and others	0.40	10	1357	Surface	Well	0	Cultivable	Private Land	13.00.29.71	76.10.15.70
	Harubihalli		3		MN	66/*/2	0.40	0.40	Teak, Hebbevu and others	0.40	10	1357	Surface	Well	0	Cultivable	Private Land	13.00.29.72	76.10.15.71
	Harubihalli		4		MN	7/*/3	0.57	0.57	Teak, Hebbevu and others	0.57	14	1933	Surface	Well	0	Cultivable	Private Land	13.00.29.73	76.10.15.72
3	Harubihalli	Arasegowda S/O Hanumanthegowda	5		MN	23/*/2	0.48	0.48	Teak, Hebbevu and others	0.48	12	1628	Surface	Well	0	Cultivable	Private Land	13.00.29.74	76.10.15.73
	Harubihalli		6		MN	45/*/6	0.05	0.05	Teak, Hebbevu and others	0.05	1	170	Surface	Well	0	Cultivable	Private Land	13.00.29.75	76.10.15.74
	Harubihalli		7		MN	46/*/2	0.51	0.51	Teak, Hebbevu and others	0.51	13	1730	Surface	Well	0	Cultivable	Private Land	13.00.29.76	76.10.15.75
	Harubihalli		8		MN	59/*/1	0.38	0.38	Teak, Hebbevu and others	0.38	10	1289	Surface	Well	0	Cultivable	Private Land	13.00.29.77	76.10.15.76
	Harubihalli		9		MN	8/*/1	1.66	1.66	Teak, Hebbevu and others	1.66	42	5629	Surface	Well	0	Cultivable	Private Land	13.00.29.78	76.10.15.77
	Harubihalli		10		MN	33/*/*	1.00	1.00	Teak, Hebbevu and others	1.00	25	3391	Surface	Well	0	Cultivable	Private Land	13.00.29.79	76.10.15.78
	Harubihalli		11		MN	40/*/2	0.32	0.32	Teak, Hebbevu and others	0.32	8	1085	Surface	Well	0	Cultivable	Private Land	13.00.29.80	76.10.15.79
4	Harubihalli	Arun Kumar M.V. S/O Venkatesha	12		MN	43/*/8	0.49	0.49	Teak, Hebbevu and others	0.49	12	1662	Surface	Well	0	Cultivable	Private Land	13.00.29.81	76.10.15.80
5	Harubihalli	B.C.Sadashivappa S/O Channabasavegowda	13		MN	12/*/0	1.20	1.20	Teak, Hebbevu and others	1.20	30	4070	Surface	Well	0	Cultivable	Private Land	13.00.29.82	76.10.15.81
	Harubihalli		14		MN	5/*/*	0.20	0.20	Teak, Hebbevu and others	0.20	5	678	Surface	Well	0	Cultivable	Private Land	13.00.29.83	76.10.15.82
6	Harubihalli	Basaraju S/O Siddegowda	15		MN	44/*/5	0.15	0.15	Teak, Hebbevu and others	0.15	4	509	Surface	Well	0	Cultivable	Private Land	13.00.29.84	76.10.15.83

7	Harubihalli	Basavaraju S/O Late Obalaiah	16		MN	14/*2	0.67	0.67	Teak, Hebbevu and others	0.67	17	2272	Surface	Well	0	Cultivable	Private Land	13.00.29.85	76.10.15.84
	Harubihalli		17		MN	16/*2	0.24	0.24	Teak, Hebbevu and others	0.24	6	814	Surface	Well	0	Cultivable	Private Land	13.00.29.86	76.10.15.85
8	Harubihalli	Basavaraju S/O Siddegowda	18		MN	27/*4	0.42	0.42	Teak, Hebbevu and others	0.42	11	1424	Surface	Well	0	Cultivable	Private Land	13.00.29.87	76.10.15.86
9	Harubihalli		19		MN	41/*3	0.30	0.30	Teak, Hebbevu and others	0.30	8	1017	Surface	Well	0	Cultivable	Private Land	13.00.29.88	76.10.15.87
	Harubihalli	20		MN	41/*5	0.19	0.19	Teak, Hebbevu and others	0.19	5	644	Surface	Well	0	Cultivable	Private Land	13.00.29.89	76.10.15.88	
	Harubihalli	21		MN	52/**	0.20	0.20	Teak, Hebbevu and others	0.20	5	678	Surface	Well	0	Cultivable	Private Land	13.00.29.90	76.10.15.89	
	Harubihalli	22		MN	52/**	0.20	0.20	Teak, Hebbevu and others	0.20	5	678	Surface	Well	0	Cultivable	Private Land	13.00.29.91	76.10.15.90	
10	Harubihalli	Basavegowda S/O Kadegowda	23		MN	45/*1	0.10	0.10	Teak, Hebbevu and others	0.10	3	339	Surface	Well	0	Cultivable	Private Land	13.00.29.92	76.10.15.91
11	Harubihalli	Bhandaraiah S/O Mariyaiah	24		MN	5/**	0.40	0.40	Teak, Hebbevu and others	0.40	10	1357	Surface	Well	0	Cultivable	Private Land	13.00.29.93	76.10.15.92
12	Harubihalli	Bhavya S/O Jeevan	25		MN	22/*3	20.00	20.00	Teak, Hebbevu and others	20.00	500	67825	Surface	Well	0	Cultivable	Private Land	13.00.29.94	76.10.15.93
13	Harubihalli	Biliyamma W/O H.R.Guruswamygowda	26		MN	10/*6	0.23	0.23	Teak, Hebbevu and others	0.23	6	780	Surface	Well	0	Cultivable	Private Land	13.00.29.95	76.10.15.94
	Harubihalli		27		MN	29/*10	0.02	0.02	Teak, Hebbevu and others	0.02	1	68	Surface	Well	0	Cultivable	Private Land	13.00.29.96	76.10.15.95
	Harubihalli		28		MN	29/*12	0.05	0.05	Teak, Hebbevu and others	0.05	1	170	Surface	Well	0	Cultivable	Private Land	13.00.29.97	76.10.15.96
	Harubihalli		29		MN	10/*2	0.24	0.24	Teak, Hebbevu and others	0.24	6	814	Surface	Well	0	Cultivable	Private Land	13.00.29.98	76.10.15.97
	Harubihalli		30		MN	10/*7	0.23	0.23	Teak, Hebbevu and others	0.23	6	780	Surface	Well	0	Cultivable	Private Land	13.00.29.99	76.10.15.98
14	Harubihalli	Boramma S/O Sannaiah	31		MN	4/**	0.80	0.80	Teak, Hebbevu and others	0.80	20	2713	Surface	Well	0	Cultivable	Private Land	13.00.29.100	76.10.15.99
15	Harubihalli	Chandramma W/O H.R.Ramegowda	32		MN	57/*2	0.32	0.32	Teak, Hebbevu and others	0.32	8	1085	Surface	Well	0	Cultivable	Private Land	13.00.29.101	76.10.15.100
	Harubihalli		33		MN	57/*6	0.18	0.18	Teak, Hebbevu and others	0.18	5	610	Surface	Well	0	Cultivable	Private Land	13.00.29.102	76.10.15.101
16	Harubihalli	Chandregowda S/O H.S.Guruswamygowda	34		MN	33/**	0.47	0.47	Teak, Hebbevu and others	0.47	12	1594	Surface	Well	0	Cultivable	Private Land	13.00.29.103	76.10.15.102
	Harubihalli		35		MN	58/*2	0.44	0.44	Teak, Hebbevu and others	0.44	11	1492	Surface	Well	0	Cultivable	Private Land	13.00.29.104	76.10.15.103
	Harubihalli		36		MN	8/*4	0.65	0.65	Teak, Hebbevu and others	0.65	16	2204	Surface	Well	0	Cultivable	Private Land	13.00.29.105	76.10.15.104
17	Harubihalli	Chandregowda S/O Hindlegowda	37		MN	22/*5	0.09	0.09	Teak, Hebbevu and others	0.09	2	305	Surface	Well	0	Cultivable	Private Land	13.00.29.106	76.10.15.105
	Harubihalli		38		MN	41/*6	0.33	0.33	Teak, Hebbevu and others	0.33	8	1119	Surface	Well	0	Cultivable	Private Land	13.00.29.107	76.10.15.106

	Harubihalli		39		MN	41/*8	0.24	0.24	Teak, Hebbevu and others	0.24	6	814	Surface	Well	0	Cultivable	Private Land	13.00.29.108	76.10.15.107
	Harubihalli		40		MN	53/*2	0.26	0.26	Teak, Hebbevu and others	0.26	7	882	Surface	Well	0	Cultivable	Private Land	13.00.29.109	76.10.15.108
	Harubihalli		41		MN	60/*2	0.17	0.17	Teak, Hebbevu and others	0.17	4	577	Surface	Well	0	Cultivable	Private Land	13.00.29.110	76.10.15.109
18	Harubihalli	Chandregowda S/O Late Huligowda	42		MN	37/**	2.48	2.48	Teak, Hebbevu and others	2.48	62	8410	Surface	Well	0	Cultivable	Private Land	13.00.29.111	76.10.15.110
	Harubihalli		43		MN	38/*1	0.40	0.40	Teak, Hebbevu and others	0.40	10	1357	Surface	Well	0	Cultivable	Private Land	13.00.29.112	76.10.15.111
19	Harubihalli	Chandregowda S/O Siddegowda	44		MN	27/*2	0.26	0.26	Teak, Hebbevu and others	0.26	7	882	Surface	Well	0	Cultivable	Private Land	13.00.29.113	76.10.15.112
	Harubihalli		45		MN	45/*3	0.35	0.35	Teak, Hebbevu and others	0.35	9	1187	Surface	Well	0	Cultivable	Private Land	13.00.29.114	76.10.15.113
	Harubihalli		46		MN	65/*1	0.4	0.4	Teak, Hebbevu and others	0.4	10	1357	Surface	Well	0	Cultivable	Private Land	13.00.29.115	76.10.15.114
20	Harubihalli	Channamma W/O Channegowda	47		MN	56/**	1.43	1.43	Teak, Hebbevu and others	1.43	36	4849	Surface	Well	0	Cultivable	Private Land	13.00.29.116	76.10.15.115
	Harubihalli		48		MN	55/*4	0.67	0.67	Teak, Hebbevu and others	0.67	17	2272	Surface	Well	0	Cultivable	Private Land	13.00.29.117	76.10.15.116
21	Harubihalli	Channavada Bovi S/O Channaswamy Bovi	49		MN	3/**	0.55	0.55	Teak, Hebbevu and others	0.55	14	1865	Surface	Well	0	Cultivable	Private Land	13.00.29.118	76.10.15.117
	Harubihalli	Dasaiah S/O Dasaiah	50		MN	5/*p3	0.4	0.4	Teak, Hebbevu and others	0.4	10	1357	Surface	Well	0	Cultivable	Private Land	13.00.29.119	76.10.15.118
	Harubihalli	Dharmappa S/O Huligowda	51		MN	62/**	0.68	0.68	Teak, Hebbevu and others	0.68	17	2306	Surface	Well	0	Cultivable	Private Land	13.00.29.120	76.10.15.119
22	Harubihalli	Dharmegowda S/O Siddegowda	52		MN	19/*3	0.43	0.43	Teak, Hebbevu and others	0.43	11	1458	Surface	Well	0	Cultivable	Private Land	13.00.29.121	76.10.15.120
	Harubihalli		53		MN	19/*4	0.23	0.23	Teak, Hebbevu and others	0.23	6	780	Surface	Well	0	Cultivable	Private Land	13.00.29.122	76.10.15.121
	Harubihalli		54		MN	19/*5	0.21	0.21	Teak, Hebbevu and others	0.21	5	712	Surface	Well	0	Cultivable	Private Land	13.00.29.123	76.10.15.122
	Harubihalli		55		MN	28/*5	0.08	0.08	Teak, Hebbevu and others	0.08	2	271	Surface	Well	0	Cultivable	Private Land	13.00.29.124	76.10.15.123
	Harubihalli		56		MN	29/*2	0.05	0.05	Teak, Hebbevu and others	0.05	1	170	Surface	Well	0	Cultivable	Private Land	13.00.29.125	76.10.15.124
	Harubihalli		57		MN	29/*8	0.05	0.05	Teak, Hebbevu and others	0.05	1	170	Surface	Well	0	Cultivable	Private Land	13.00.29.126	76.10.15.125
23	Harubihalli	Doddegowda S/O Late Marigowda	58		MN	16/*8	1.6	1.6	Teak, Hebbevu and others	1.6	40	5426	Surface	Well	0	Cultivable	Private Land	13.00.29.127	76.10.15.126
	Harubihalli		59		MN	30/**	0.94	0.94	Teak, Hebbevu and others	0.94	24	3188	Surface	Well	0	Cultivable	Private Land	13.00.29.128	76.10.15.127
	Harubihalli		60		MN	57/*1	0.88	0.88	Teak, Hebbevu and others	0.88	22	2984	Surface	Well	0	Cultivable	Private Land	13.00.29.129	76.10.15.128
	Harubihalli		61		MN	30/**	0	0	Teak, Hebbevu and others	0	0	0	Surface	Well	0	Cultivable	Private Land	13.00.29.130	76.10.15.129

24	Harubihalli	Drakshayini W/O Late Lingegowda	62		MN	46/*/1	0.51	0.51	Teak, Hebbevu and others	0.51	13	1730	Surface	Well	0	Cultivable	Private Land	13.00.29.131	76.10.15.130
25	Harubihalli	Dyavamma W/O Hanumanthegowda	63		MN	15/*/2	1.2	1.2	Teak, Hebbevu and others	1.2	30	4070	Surface	Well	0	Cultivable	Private Land	13.00.29.132	76.10.15.131
26	Harubihalli	Dyavamma W/O Javaraiah	64		MN	21/*/*	0.08	0.08	Teak, Hebbevu and others	0.08	2	271	Surface	Well	0	Cultivable	Private Land	13.00.29.133	76.10.15.132
27	Harubihalli	Gangadharappa S/O Nanjundappa	65		MN	43/*/5	0.24	0.24	Teak, Hebbevu and others	0.24	6	814	Surface	Well	0	Cultivable	Private Land	13.00.29.134	76.10.15.133
	Harubihalli		66		MN	43/*/6	0.40	0.40	Teak, Hebbevu and others	0.40	10	1357	Surface	Well	0	Cultivable	Private Land	13.00.29.135	76.10.15.134
	Harubihalli		67		MN	43/*/1	0.2	0.2	Teak, Hebbevu and others	0.2	5	678	Surface	Well	0	Cultivable	Private Land	13.00.29.136	76.10.15.135
28	Harubihalli	Gangaiah S/O Chinnagangabovi	68		MN	3/*/*	0.55	0.55	Teak, Hebbevu and others	0.55	14	1865	Surface	Well	0	Cultivable	Private Land	13.00.29.137	76.10.15.136
29	Harubihalli	Gangaiah S/O Late Rangaiah	69		MN	46/*/6	0.65	0.65	Teak, Hebbevu and others	0.65	16	2204	Surface	Well	0	Cultivable	Private Land	13.00.29.138	76.10.15.137
	Harubihalli		70		MN	5/*/B3	0.4	0.4	Teak, Hebbevu and others	0.4	10	1357	Surface	Well	0	Cultivable	Private Land	13.00.29.139	76.10.15.138
30	Harubihalli	Gangamma W/O Late Venkataswamy	71		MN	3/*/*	0.55	0.55	Teak, Hebbevu and others	0.55	14	1865	Surface	Well	0	Cultivable	Private Land	13.00.29.140	76.10.15.139
31	Harubihalli	Gangaswamy S/O Chinnavadabovi	72		MN	3/*/*	0.54	0.54	Teak, Hebbevu and others	0.54	14	1831	Surface	Well	0	Cultivable	Private Land	13.00.29.141	76.10.15.140
32	Harubihalli	Giddamma W/O Hindlegowda	73		MN	27/*/1	0.40	0.40	Teak, Hebbevu and others	0.40	10	1357	Surface	Well	0	Cultivable	Private Land	13.00.29.142	76.10.15.141
33	Harubihalli	Gopal S/O Rangappa	74		MN	46/*/3	0.65	0.65	Teak, Hebbevu and others	0.65	16	2204	Surface	Well	0	Cultivable	Private Land	13.00.29.143	76.10.15.142
34	Harubihalli	Gopalakrishna S/O Nanjappa	75		MN	45/*/1	0.12	0.12	Teak, Hebbevu and others	0.12	3	407	Surface	Well	0	Cultivable	Private Land	13.00.29.144	76.10.15.143
35	Harubihalli	Govindabovi S/O Bujjabovi	76		MN	3/*/*	0.55	0.55	Teak, Hebbevu and others	0.55	14	1865	Surface	Well	0	Cultivable	Private Land	13.00.29.145	76.10.15.144
	Harubihalli		77		MN	3/*/*	0.27	0.27	Teak, Hebbevu and others	0.27	7	916	Surface	Well	0	Cultivable	Private Land	13.00.29.146	76.10.15.145
36	Harubihalli	Govindaraju S/O Dasaiah	78		MN	46/*/5	0.2	0.2	Teak, Hebbevu and others	0.2	5	678	Surface	Well	0	Cultivable	Private Land	13.00.29.147	76.10.15.146
37	Harubihalli	Gowamma W/O Sannamallegowda	79		MN	36/*/1	0.8	0.8	Teak, Hebbevu and others	0.8	20	2713	Surface	Well	0	Cultivable	Private Land	13.00.29.148	76.10.15.147
	Harubihalli		80		MN	36/*/2	0.04	0.04	Teak, Hebbevu and others	0.04	1	136	Surface	Well	0	Cultivable	Private Land	13.00.29.149	76.10.15.148
38	Harubihalli	Guruswamy S/O Ramegowda	81		MN	23/*/1	0.14	0.14	Teak, Hebbevu and others	0.14	4	475	Surface	Well	0	Cultivable	Private Land	13.00.29.150	76.10.15.149
	Harubihalli		82		MN	25/*/3	0.50	0.50	Teak, Hebbevu and others	0.50	13	1696	Surface	Well	0	Cultivable	Private Land	13.00.29.151	76.10.15.150
	Harubihalli		83		MN	29/*/13	0.05	0.05	Teak, Hebbevu and others	0.05	1	170	Surface	Well	0	Cultivable	Private Land	13.00.29.152	76.10.15.151
	Harubihalli		84		MN	29/*/3	0.07	0.07	Teak, Hebbevu and others	0.07	2	237	Surface	Well	0	Cultivable	Private Land	13.00.29.153	76.10.15.152
	Harubihalli		85		MN	29/*/4	0.17	0.17	Teak, Hebbevu and others	0.17	4	577	Surface	Well	0	Cultivable	Private Land	13.00.29.154	76.10.15.153
39	Harubihalli	Guruswamygowda S/O Ramegowda	86		MN	10/*/4	0.24	0.24	Teak, Hebbevu and others	0.24	6	814	Surface	Well	0	Cultivable	Private Land	13.00.29.155	76.10.15.154

	Harubihalli		87		MN	32/*/1	0.47	0.47	Teak, Hebbevu and others	0.47	12	1594	Surface	Well	0	Cultivable	Private Land	13.00.29.156	76.10.15.155
	Harubihalli		88		MN	32/*/4	0.11	0.11	Teak, Hebbevu and others	0.11	3	373	Surface	Well	0	Cultivable	Private Land	13.00.29.157	76.10.15.156
	Harubihalli		89		MN	10/*/5	0.50	0.50	Teak, Hebbevu and others	0.50	13	1696	Surface	Well	0	Cultivable	Private Land	13.00.29.158	76.10.15.157
40	Harubihalli	H.B Murthy S/O Basavalingappa	90		MN	35/*/2	1.00	1.00	Teak, Hebbevu and others	1.00	25	3391	Surface	Well	0	Cultivable	Private Land	13.00.29.159	76.10.15.158
41	Harubihalli	H.B. Veerabhadregowda S/O Basavegowda	91		MN	18/*/1 B	0.15	0.15	Teak, Hebbevu and others	0.15	4	509	Surface	Well	0	Cultivable	Private Land	13.00.29.160	76.10.15.159
	Harubihalli		92		MN	18/*/4	0.87	0.87	Teak, Hebbevu and others	0.87	22	2950	Surface	Well	0	Cultivable	Private Land	13.00.29.161	76.10.15.160
42	Harubihalli	H.B.Chandregowda S/O Basavegowda	93		MN	5/*/P2	1.8	1.8	Teak, Hebbevu and others	1.8	45	6104	Surface	Well	0	Cultivable	Private Land	13.00.29.162	76.10.15.161
43	Harubihalli	H.B.Mohamakumara S/O Basalingappa	94		MN	35/*/2	1	1	Teak, Hebbevu and others	1	25	3391	Surface	Well	0	Cultivable	Private Land	13.00.29.163	76.10.15.162
44	Harubihalli	H.D.Rangeowda Ur// Maheswara S/O Late Dyavegowda	95		MN	59/*/7	0.1	0.1	Teak, Hebbevu and others	0.1	3	339	Surface	Well	0	Cultivable	Private Land	13.00.29.164	76.10.15.163
	Harubihalli		96		MN	59/*/6	0.09	0.09	Teak, Hebbevu and others	0.09	2	305	Surface	Well	0	Cultivable	Private Land	13.00.29.165	76.10.15.164
	Harubihalli		97		MN	59/*/4	0.10	0.10	Teak, Hebbevu and others	0.10	3	339	Surface	Well	0	Cultivable	Private Land	13.00.29.166	76.10.15.165
	Harubihalli		98		MN	59/*/5	0.10	0.10	Teak, Hebbevu and others	0.10	3	339	Surface	Well	0	Cultivable	Private Land	13.00.29.167	76.10.15.166
45	Harubihalli	H.G.Raghu S/O Gopalakrihna	99		MN	39/*/*	0.38	0.38	Teak, Hebbevu and others	0.38	10	1289	Surface	Well	0	Cultivable	Private Land	13.00.29.168	76.10.15.167
46	Harubihalli	H.G.Venkatachala S/O Gopalakrishna	100		MN	26/*/*	1.18	1.18	Teak, Hebbevu and others	1.18	30	4002	Surface	Well	0	Cultivable	Private Land	13.00.29.169	76.10.15.168
	Harubihalli		101		MN	38/*/2	0.48	0.48	Teak, Hebbevu and others	0.48	12	1628	Surface	Well	0	Cultivable	Private Land	13.00.29.170	76.10.15.169
47	Harubihalli	H.M.Nagaraju S/O Late Marigowda	102		MN	43/*/7	0.16	0.16	Teak, Hebbevu and others	0.16	4	543	Surface	Well	0	Cultivable	Private Land	13.00.29.171	76.10.15.170
	Harubihalli		103		MN	44/*/2	0.34	0.34	Teak, Hebbevu and others	0.34	9	1153	Surface	Well	0	Cultivable	Private Land	13.00.29.172	76.10.15.171
	Harubihalli		104		MN	62/*/*	0.34	0.34	Teak, Hebbevu and others	0.34	9	1153	Surface	Well	0	Cultivable	Private Land	13.00.29.173	76.10.15.172
48	Harubihalli	H.N.Gopalakrishna S/O Nanjappa	105		MN	66/*/1	1.01	1.01	Teak, Hebbevu and others	1.01	25	3425	Surface	Well	0	Cultivable	Private Land	13.00.29.174	76.10.15.173
	Harubihalli		106		MN	22/*/4	0.66	0.66	Teak, Hebbevu and others	0.66	17	2238	Surface	Well	0	Cultivable	Private Land	13.00.29.175	76.10.15.174
49	Harubihalli	H.R.Guruswamy S/O Ramegowda	107		MN	29/*/6	0.24	0.24	Teak, Hebbevu and others	0.24	6	814	Surface	Well	0	Cultivable	Private Land	13.00.29.176	76.10.15.175
50	Harubihalli	H.S.Guruswamygowda S/O Sannegowda	108		MN	40/*/1	0.42	0.42	Teak, Hebbevu and others	0.42	11	1424	Surface	Well	0	Cultivable	Private Land	13.00.29.177	76.10.15.176

	Harubihalli		109		MN	8/*2	0.67	0.67	Teak, Hebbevu and others	0.67	17	2272	Surface	Well	0	Cultivable	Private Land	13.00.29.178	76.10.15.177
51	Harubihalli	H.S.Ramegowda S/O Sannegowda	110		MN	11/*2	0.22	0.22	Teak, Hebbevu and others	0.22	6	746	Surface	Well	0	Cultivable	Private Land	13.00.29.179	76.10.15.178
52	Harubihalli	H.V.Ananda S/O Late Bettaiah	111		MN	5/**	0.4	0.4	Teak, Hebbevu and others	0.4	10	1357	Surface	Well	0	Cultivable	Private Land	13.00.29.180	76.10.15.179
53	Harubihalli	H.V.Rangaswamy S/O Venkataiah	112		MN	9/*2	0.4	0.4	Teak, Hebbevu and others	0.4	10	1357	Surface	Well	0	Cultivable	Private Land	13.00.29.181	76.10.15.180
	Harubihalli		113		MN	9/*4	0.17	0.17	Teak, Hebbevu and others	0.17	4	577	Surface	Well	0	Cultivable	Private Land	13.00.29.182	76.10.15.181
	Harubihalli		114		MN	61/*2	0.75	0.75	Teak, Hebbevu and others	0.75	19	2543	Surface	Well	0	Cultivable	Private Land	13.00.29.183	76.10.15.182
54	Harubihalli	Halappa S/O K.R.Veeregowda	115		MN	42/**	0.18	0.18	Teak, Hebbevu and others	0.18	5	610	Surface	Well	0	Cultivable	Private Land	13.00.29.184	76.10.15.183
55	Harubihalli	Hanumantha S/O Jangamabovi	116		MN	3/**	0.55	0.55	Teak, Hebbevu and others	0.55	14	1865	Surface	Well	0	Cultivable	Private Land	13.00.29.185	76.10.15.184
56	Harubihalli	Hanumantha S/O Pothla Bovi	117		MN	3/**	0.28	0.28	Teak, Hebbevu and others	0.28	7	950	Surface	Well	0	Cultivable	Private Land	13.00.29.186	76.10.15.185
57	Harubihalli	Hanumanthegowda S/O Malaligowda	118		MN	15/*2	1.20	1.20	Teak, Hebbevu and others	1.20	30	4070	Surface	Well	0	Cultivable	Private Land	13.00.29.187	76.10.15.186
58	Harubihalli	Hemavathi W/O Chandregowda	119		MN	19/*7	0.31	0.31	Teak, Hebbevu and others	0.31	8	1051	Surface	Well	0	Cultivable	Private Land	13.00.29.188	76.10.15.187
	Harubihalli		120		MN	28/*4	0.22	0.22	Teak, Hebbevu and others	0.22	6	746	Surface	Well	0	Cultivable	Private Land	13.00.29.189	76.10.15.188
	Harubihalli		121		MN	29/*1	0.02	0.02	Teak, Hebbevu and others	0.02	1	68	Surface	Well	0	Cultivable	Private Land	13.00.29.190	76.10.15.189
	Harubihalli		122		MN	29/*3	0.05	0.05	Teak, Hebbevu and others	0.05	1	170	Surface	Well	0	Cultivable	Private Land	13.00.29.191	76.10.15.190
	Harubihalli		123		MN	29/*5	0.05	0.05	Teak, Hebbevu and others	0.05	1	170	Surface	Well	0	Cultivable	Private Land	13.00.29.192	76.10.15.191
	Harubihalli		124		MN	29/*7	0.04	0.04	Teak, Hebbevu and others	0.04	1	136	Surface	Well	0	Cultivable	Private Land	13.00.29.193	76.10.15.192
59	Harubihalli	Honnegowda S/O Ningegowda	125		MN	10/*3	0.13	0.13	Teak, Hebbevu and others	0.13	3	441	Surface	Well	0	Cultivable	Private Land	13.00.29.194	76.10.15.193
60	Harubihalli	Huligowda S/O Boregowda	126		MN	1/*2	1.20	1.20	Teak, Hebbevu and others	1.20	30	4070	Surface	Well	0	Cultivable	Private Land	13.00.29.195	76.10.15.194
61	Harubihalli	Huligowda S/O Mullegowda	127		MN	16/*5	0.50	0.50	Teak, Hebbevu and others	0.50	13	1696	Surface	Well	0	Cultivable	Private Land	13.00.29.196	76.10.15.195
	Harubihalli		128		MN	16/*9	1.09	1.09	Teak, Hebbevu and others	1.09	27	3696	Surface	Well	0	Cultivable	Private Land	13.00.29.197	76.10.15.196
62	Harubihalli	Huligowda S/O Nanjegowda	129		MN	19/*5	0.12	0.12	Teak, Hebbevu and others	0.12	3	407	Surface	Well	0	Cultivable	Private Land	13.00.29.198	76.10.15.197

63	Harubihalli	Huligowda S/O Nanjegowda	130		MN	50/*/*	0.44	0.44	Teak, Hebbevu and others	0.44	11	1492	Surface	Well	0	Cultivable	Private Land	13.00.29.199	76.10.15.198
64	Harubihalli	J.D.Leelavathi W/O H.M.Nagaraju	131		MN	53/*/4	0.27	0.27	Teak, Hebbevu and others	0.27	7	916	Surface	Well	0	Cultivable	Private Land	13.00.29.200	76.10.15.199
65	Harubihalli	Jagadeesha S/O Dyavaiah	132		MN	47/*/2	0.11	0.11	Teak, Hebbevu and others	0.11	3	373	Surface	Well	0	Cultivable	Private Land	13.00.29.201	76.10.15.200
	Harubihalli		133		MN	47/*/5	0.50	0.50	Teak, Hebbevu and others	0.50	13	1696	Surface	Well	0	Cultivable	Private Land	13.00.29.202	76.10.15.201
66	Harubihalli	Javaregowda S/O Lakkegowda	134		MN	4/*/*	0.54	0.54	Teak, Hebbevu and others	0.54	14	1831	Surface	Well	0	Cultivable	Private Land	13.00.29.203	76.10.15.202
	Harubihalli		135		MN	24/*/3	0.26	0.26	Teak, Hebbevu and others	0.26	7	882	Surface	Well	0	Cultivable	Private Land	13.00.29.204	76.10.15.203
	Harubihalli		136		MN	55/*/3	0.14	0.14	Teak, Hebbevu and others	0.14	4	475	Surface	Well	0	Cultivable	Private Land	13.00.29.205	76.10.15.204
67	Harubihalli	Junjegowda S/O Ramegowda	137		MN	32/*/3	0.46	0.46	Teak, Hebbevu and others	0.46	12	1560	Surface	Well	0	Cultivable	Private Land	13.00.29.206	76.10.15.205
	Harubihalli		138		MN	32/*/5	0.11	0.11	Teak, Hebbevu and others	0.11	3	373	Surface	Well	0	Cultivable	Private Land	13.00.29.207	76.10.15.206
68	Harubihalli	Kalamma W/O Late Siddegowda	139		MN	5/*/B10	0.40	0.40	Teak, Hebbevu and others	0.40	10	1357	Surface	Well	0	Cultivable	Private Land	13.00.29.208	76.10.15.207
69	Harubihalli	Kamalamma W/O Shivaraju	140		MN	41/*/4	0.49	0.49	Teak, Hebbevu and others	0.49	12	1662	Surface	Well	0	Cultivable	Private Land	13.00.29.209	76.10.15.208
	Harubihalli		141		MN	44/*/1A	0.16	0.16	Teak, Hebbevu and others	0.16	4	543	Surface	Well	0	Cultivable	Private Land	13.00.29.210	76.10.15.209
	Harubihalli		142		MN	52/*/*	0.20	0.20	Teak, Hebbevu and others	0.20	5	678	Surface	Well	0	Cultivable	Private Land	13.00.29.211	76.10.15.210
70	Harubihalli	Kempegowda S/O Kempegowda	143		MN	1/*/2	0.16	0.16	Teak, Hebbevu and others	0.16	4	543	Surface	Well	0	Cultivable	Private Land	13.00.29.212	76.10.15.211
	Harubihalli		144		MN	1/*/3	1.46	1.46	Teak, Hebbevu and others	1.46	37	4951	Surface	Well	0	Cultivable	Private Land	13.00.29.213	76.10.15.212
	Harubihalli		145		MN	44/*/1B	0.71	0.71	Teak, Hebbevu and others	0.71	18	2408	Surface	Well	0	Cultivable	Private Land	13.00.29.214	76.10.15.213
71	Harubihalli	Kenchaiah S/O Siddaiah Ur// Nirvanaiah	146		MN	17/*/1	0.2	0.2	Teak, Hebbevu and others	0.2	5	678	Surface	Well	0	Cultivable	Private Land	13.00.29.215	76.10.15.214
	Harubihalli		147		MN	17/*/2	0.57	0.57	Teak, Hebbevu and others	0.57	14	1933	Surface	Well	0	Cultivable	Private Land	13.00.29.216	76.10.15.215
72	Harubihalli	Kuberappa S/O Sanna Mallegowda	148		MN	35/*/1	0.93	0.93	Teak, Hebbevu and others	0.93	23	3154	Surface	Well	0	Cultivable	Private Land	13.00.29.217	76.10.15.216
	Harubihalli		149		MN	36/*/1	1.60	1.60	Teak, Hebbevu and others	1.60	40	5426	Surface	Well	0	Cultivable	Private Land	13.00.29.218	76.10.15.217
	Harubihalli		150		MN	36/*/3	0.90	0.90	Teak, Hebbevu and others	0.90	23	3052	Surface	Well	0	Cultivable	Private Land	13.00.29.219	76.10.15.218
73	Harubihalli	Kullegowda S/O Dyavegowda	151		MN	23/*/6	0.41	0.41	Teak, Hebbevu and others	0.41	10	1390	Surface	Well	0	Cultivable	Private Land	13.00.29.220	76.10.15.219

74	Harubihalli	Kurudagangabovi S/O Jadegangabovi	152		MN	3/*/*	0.55	0.55	Teak, Hebbevu and others	0.55	14	1865	Surface	Well	0	Cultiva ble	Private Land	13.00.29.221	76.10.15.220
75	Harubihalli	Kusuma W/O Mahesha	153		MN	24/*/3	0.26	0.26	Teak, Hebbevu and others	0.26	7	882	Surface	Well	0	Cultiva ble	Private Land	13.00.29.222	76.10.15.221
	Harubihalli		154		MN	4/*/*	0.53	0.53	Teak, Hebbevu and others	0.53	13	1797	Surface	Well	0	Cultiva ble	Private Land	13.00.29.223	76.10.15.222
	Harubihalli		155		MN	55/*/3	0.06	0.06	Teak, Hebbevu and others	0.06	2	203	Surface	Well	0	Cultiva ble	Private Land	13.00.29.224	76.10.15.223
	Harubihalli		156		MN	56/*/*	0.07	0.07	Teak, Hebbevu and others	0.07	2	237	Surface	Well	0	Cultiva ble	Private Land	13.00.29.225	76.10.15.224
76	Harubihalli	Lakkegowda S/O Hanumanthegowda	157		MN	10/*/1	0.37	0.37	Teak, Hebbevu and others	0.37	9	1255	Surface	Well	0	Cultiva ble	Private Land	13.00.29.226	76.10.15.225
	Harubihalli		158		MN	10/*/3	0.20	0.20	Teak, Hebbevu and others	0.20	5	678	Surface	Well	0	Cultiva ble	Private Land	13.00.29.227	76.10.15.226
	Harubihalli		159		MN	24/*/2	0.86	0.86	Teak, Hebbevu and others	0.86	22	2916	Surface	Well	0	Cultiva ble	Private Land	13.00.29.228	76.10.15.227
	Harubihalli		160		MN	1/*/1	0.40	0.40	Teak, Hebbevu and others	0.40	10	1357	Surface	Well	0	Cultiva ble	Private Land	13.00.29.229	76.10.15.228
77	Harubihalli	Lakshamma W/O Javaraiah	161		MN	4/*/*	0.8	0.8	Teak, Hebbevu and others	0.8	20	2713	Surface	Well	0	Cultiva ble	Private Land	13.00.29.230	76.10.15.229
78	Harubihalli	Lakshamma S/O Lakshmaiah	162		MN	156/*/*	0.38	0.38	Teak, Hebbevu and others	0.38	10	1289	Surface	Well	0	Cultiva ble	Private Land	13.00.29.231	76.10.15.230
79	Harubihalli	Lakshamma W/O Late Eregowda	163		MN	25/*/4	0.49	0.49	Teak, Hebbevu and others	0.49	12	1662	Surface	Well	0	Cultiva ble	Private Land	13.00.29.232	76.10.15.231
80	Harubihalli	Lakshamma W/O Late Malaligowda	164		MN	10/*/3	0.20	0.20	Teak, Hebbevu and others	0.20	5	678	Surface	Well	0	Cultiva ble	Private Land	13.00.29.233	76.10.15.232
	Harubihalli		165		MN	51/*/*	0.92	0.92	Teak, Hebbevu and others	0.92	23	3120	Surface	Well	0	Cultiva ble	Private Land	13.00.29.234	76.10.15.233
81	Harubihalli	Leela D W/O M.S.Ramesh	166		MN	54/*/2	0.77	0.77	Teak, Hebbevu and others	0.77	19	2611	Surface	Well	0	Cultiva ble	Private Land	13.00.29.235	76.10.15.234
82	Harubihalli	Leelavathi W/O Chandregowda	167		MN	23/*/5	0.14	0.14	Teak, Hebbevu and others	0.14	4	475	Surface	Well	0	Cultiva ble	Private Land	13.00.29.236	76.10.15.235
83	Harubihalli	Lingegowda S/O Ramegowda	168		MN	59/*/2	0.38	0.38	Teak, Hebbevu and others	0.38	10	1289	Surface	Well	0	Cultiva ble	Private Land	13.00.29.237	76.10.15.236
84	Harubihalli	Loksha S/O Dyavegowda	169		MN	15/*/1	0.8	0.8	Teak, Hebbevu and others	0.8	20	2713	Surface	Well	0	Cultiva ble	Private Land	13.00.29.238	76.10.15.237
85	Harubihalli	Mahalakshmi	170		MN	41/*/2	0.20	0.20	Teak, Hebbevu and others	0.20	5	678	Surface	Well	0	Cultiva ble	Private Land	13.00.29.239	76.10.15.238
	Harubihalli		171		MN	52/*/*	0.45	0.45	Teak, Hebbevu and others	0.45	11	1526	Surface	Well	0	Cultiva ble	Private Land	13.00.29.240	76.10.15.239
86	Harubihalli	Mallaiah S/O Gangabovi	172		MN	3/*/*	0.54	0.54	Teak, Hebbevu and others	0.54	14	1831	Surface	Well	0	Cultiva ble	Private Land	13.00.29.241	76.10.15.240
87	Harubihalli	Mallaiah S/O Sanna Gangabovi	173		MN	3/*/*	0.55	0.55	Teak, Hebbevu and others	0.55	14	1865	Surface	Well	0	Cultiva ble	Private Land	13.00.29.242	76.10.15.241
88	Harubihalli	Mallesha S/O Late Nanjegowda	174		MN	7/*/2	0.57	0.57	Teak, Hebbevu and others	0.57	14	1933	Surface	Well	0	Cultiva ble	Private Land	13.00.29.243	76.10.15.242

89	Harubihalli	Mallesha S/O Veerabasappa	175		MN	43/*2	0.66	0.66	Teak, Hebbevu and others	0.66	17	2238	Surface	Well	0	Cultivable	Private Land	13.00.29.244	76.10.15.243
	Harubihalli		176		MN	43/*3	0.33	0.33	Teak, Hebbevu and others	0.33	8	1119	Surface	Well	0	Cultivable	Private Land	13.00.29.245	76.10.15.244
90	Harubihalli	Mallesha S/O Ramegowda	177		MN	29/*3	0.05	0.05	Teak, Hebbevu and others	0.05	1	170	Surface	Well	0	Cultivable	Private Land	13.00.29.246	76.10.15.245
91	Harubihalli	Manjamma W/O Late Malaligowda	178		MN	24/*4	0.26	0.26	Teak, Hebbevu and others	0.26	7	882	Surface	Well	0	Cultivable	Private Land	13.00.29.247	76.10.15.246
	Harubihalli		179		MN	4/**	0.53	0.53	Teak, Hebbevu and others	0.53	13	1797	Surface	Well	0	Cultivable	Private Land	13.00.29.248	76.10.15.247
92	Harubihalli	Siddappashetty S/o Eshwarashetty	180		MN	56/**	0.13	0.13	Teak, Hebbevu and others	0.13	3	441	Surface	Well	0	Cultivable	Private Land	13.00.29.249	76.10.15.248
93	Harubihalli	Manjamma W/O Late Malaligowda	181		MN	60/*3	0.33	0.33	Teak, Hebbevu and others	0.33	8	1119	Surface	Well	0	Cultivable	Private Land	13.00.29.250	76.10.15.249
94	Harubihalli	Manjamma W/O Mullegowda	182		MN	4/**	0.40	0.40	Teak, Hebbevu and others	0.40	10	1357	Surface	Well	0	Cultivable	Private Land	13.00.29.251	76.10.15.250
95	Harubihalli	Manjegowda S/O Hanumegowda	183		MN	16/*7	2.00	2.00	Teak, Hebbevu and others	2.00	50	6783	Surface	Well	0	Cultivable	Private Land	13.00.29.252	76.10.15.251
96	Harubihalli	Manjegowda S/O Mullegowda	184		MN	44/*3	0.35	0.35	Teak, Hebbevu and others	0.35	9	1187	Surface	Well	0	Cultivable	Private Land	13.00.29.253	76.10.15.252
	Harubihalli		185		MN	5/*B7	0.40	0.40	Teak, Hebbevu and others	0.40	10	1357	Surface	Well	0	Cultivable	Private Land	13.00.29.254	76.10.15.253
97	Harubihalli	Manjegowda S/O Veerabhadregowda	186		MN	12/*/B2	0.40	0.40	Teak, Hebbevu and others	0.40	10	1357	Surface	Well	0	Cultivable	Private Land	13.00.29.255	76.10.15.254
98	Harubihalli	Mudlagiriyaiah S/O Javaraiah	187		MN	4/**	0.80	0.80	Teak, Hebbevu and others	0.80	20	2713	Surface	Well	0	Cultivable	Private Land	13.00.29.256	76.10.15.255
	Harubihalli		188		MN	45/*1	0.05	0.05	Teak, Hebbevu and others	0.05	1	170	Surface	Well	0	Cultivable	Private Land	13.00.29.257	76.10.15.256
99	Harubihalli	Mullegowda S/O Boregowda	189		MN	3/**	0.55	0.55	Teak, Hebbevu and others	0.55	14	1865	Surface	Well	0	Cultivable	Private Land	13.00.29.258	76.10.15.257
100	Harubihalli	Muniyamma W/O Sallaburga	190		MN	4/**	0.80	0.80	Teak, Hebbevu and others	0.80	20	2713	Surface	Well	0	Cultivable	Private Land	13.00.29.259	76.10.15.258
101	Harubihalli	Murthy S/O Peddabovi	191		MN	14/*1	0.66	0.66	Teak, Hebbevu and others	0.66	17	2238	Surface	Well	0	Cultivable	Private Land	13.00.29.260	76.10.15.259
102	Harubihalli	Nagaiah S/O Dasaiah	192		MN	16/*1	0.24	0.24	Teak, Hebbevu and others	0.24	6	814	Surface	Well	0	Cultivable	Private Land	13.00.29.261	76.10.15.260
103	Harubihalli	Nagaiah S/O Dasaiah	193		MN	19/*6	0.41	0.41	Teak, Hebbevu and others	0.41	10	1390	Surface	Well	0	Cultivable	Private Land	13.00.29.262	76.10.15.261
104	Harubihalli	Nagaraja S/O Hindlegowda	194		MN	28/*1	0.04	0.04	Teak, Hebbevu and others	0.04	1	136	Surface	Well	0	Cultivable	Private Land	13.00.29.263	76.10.15.262
	Harubihalli		195		MN	28/*4	0.09	0.09	Teak, Hebbevu and others	0.09	2	305	Surface	Well	0	Cultivable	Private Land	13.00.29.264	76.10.15.263
	Harubihalli		196		MN	29/*3	0.05	0.05	Teak, Hebbevu and others	0.05	1	170	Surface	Well	0	Cultivable	Private Land	13.00.29.265	76.10.15.264
	Harubihalli		197		MN	28/*2	0.10	0.10	Teak, Hebbevu and others	0.10	3	339	Surface	Well	0	Cultivable	Private Land	13.00.29.266	76.10.15.265

	Harubihalli		198		MN	19/*8	0.51	0.51	Teak, Hebbevu and others	0.51	13	1730	Surface	Well	0	Cultivable	Private Land	13.00.29.267	76.10.15.266
	Harubihalli		199		MN	30/*/*	0.00	0.00	Teak, Hebbevu and others	0.00	0	0	Surface	Well	0	Cultivable	Private Land	13.00.29.268	76.10.15.267
105	Harubihalli	Nagaraju S/O Marigowda	200		MN	4/*/*	0.40	0.40	Teak, Hebbevu and others	0.40	10	1357	Surface	Well	0	Cultivable	Private Land	13.00.29.269	76.10.15.268
106	Harubihalli	Nagesha S/O Hanumegowda	201		MN	5/*P4	0.40	0.40	Teak, Hebbevu and others	0.40	10	1357	Surface	Well	0	Cultivable	Private Land	13.00.29.270	76.10.15.269
107	Harubihalli	Narayana S/O Late Halaiah	202		MN	19/*1	0.60	0.60	Teak, Hebbevu and others	0.60	15	2035	Surface	Well	0	Cultivable	Private Land	13.00.29.271	76.10.15.270
108	Harubihalli	Neelavathi W/O Dharmegowda	203		MN	52/*/*	0.05	0.05	Teak, Hebbevu and others	0.05	1	170	Surface	Well	0	Cultivable	Private Land	13.00.29.272	76.10.15.271
109	Harubihalli	Ningamma W/O Hindlegowda	204		MN	25/*5	0.20	0.20	Teak, Hebbevu and others	0.20	5	678	Surface	Well	0	Cultivable	Private Land	13.00.29.273	76.10.15.272
110	Harubihalli	Ningamma W/O Ninge Gowda	205		MN	22/*4	0.08	0.08	Teak, Hebbevu and others	0.08	2	271	Surface	Well	0	Cultivable	Private Land	13.00.29.274	76.10.15.273
111	Harubihalli	Padma W/O Puttaraju	206		MN	41/*7	0.2	0.2	Teak, Hebbevu and others	0.2	5	678	Surface	Well	0	Cultivable	Private Land	13.00.29.275	76.10.15.274
	Harubihalli		207		MN	53/*1	0.27	0.27	Teak, Hebbevu and others	0.27	7	916	Surface	Well	0	Cultivable	Private Land	13.00.29.276	76.10.15.275
	Harubihalli		208		MN	47/*1	0.16	0.16	Teak, Hebbevu and others	0.16	4	543	Surface	Well	0	Cultivable	Private Land	13.00.29.277	76.10.15.276
112	Harubihalli	Papayya S/O Dyavaiah	209		MN	47/*4	0.43	0.43	Teak, Hebbevu and others	0.43	11	1458	Surface	Well	0	Cultivable	Private Land	13.00.29.278	76.10.15.277
	Harubihalli		210		MN	3/*/*	0.27	0.27	Teak, Hebbevu and others	0.27	7	916	Surface	Well	0	Cultivable	Private Land	13.00.29.279	76.10.15.278
113	Harubihalli	Peddaga Bovi S/O Souda Bovi	211		MN	120/*/2	0.67	0.67	Teak, Hebbevu and others	0.67	17	2272	Surface	Well	0	Cultivable	Private Land	13.00.29.280	76.10.15.279
114	Harubihalli	Prabhavathi W/O Eshwarappa	212		MN	120/*/1	0.52	0.52	Teak, Hebbevu and others	0.52	13	1763	Surface	Well	0	Cultivable	Private Land	13.00.29.281	76.10.15.280
115	Harubihalli	Prakash K.H. S/O K.V.Halappa	213		MN	3/*/*	1.6	1.6	Teak, Hebbevu and others	1.6	40	5426	Surface	Well	0	Cultivable	Private Land	13.00.29.282	76.10.15.281
116	Harubihalli	Puttamma W/O Late Kuntabovi	214		MN	25/*2	0.2	0.2	Teak, Hebbevu and others	0.2	5	678	Surface	Well	0	Cultivable	Private Land	13.00.29.283	76.10.15.282
117	Harubihalli	Rajegowda H.E. S/O Late Eregowda			MN	32/*2	0.8	0.8	Teak, Hebbevu and others	0.8	20	2713	Surface	Well	0	Cultivable	Private Land	13.00.29.284	76.10.15.283
118	Harubihalli	Rajeshwari S/O Malleshagowda			MN	3/*/*	0.55	0.55	Teak, Hebbevu and others	0.55	14	1865	Surface	Well	0	Cultivable	Private Land	13.00.29.285	76.10.15.284
119	Harubihalli	Ramaswamy S/O Chinna Venkachabovi			MN	23/*3	0.23	0.23	Teak, Hebbevu and others	0.23	6	780	Surface	Well	0	Cultivable	Private Land	13.00.29.286	76.10.15.285
120	Harubihalli	Ramegowda S/O Ramegowda			MN	54/*1	0.55	0.55	Teak, Hebbevu and others	0.55	14	1865	Surface	Well	0	Cultivable	Private Land	13.00.29.287	76.10.15.286
	Harubihalli				MN	54/*3	0.22	0.22	Teak, Hebbevu and others	0.22	6	746	Surface	Well	0	Cultivable	Private Land	13.00.29.288	76.10.15.287
	Harubihalli				MN	11/*1	3.63	3.63	Teak, Hebbevu and others	3.63	91	12310	Surface	Well	0	Cultivable	Private Land	13.00.29.289	76.10.15.288

121	Harubihalli	Ramegowda S/O Sannegowda			MN	30/*/*	0.47	0.47	Teak, Hebbevu and others	0.47	12	1594	Surface	Well	0	Cultivable	Private Land	13.00.29.290	76.10.15.289
	Harubihalli				MN	45/*/7	0.35	0.35	Teak, Hebbevu and others	0.35	9	1187	Surface	Well	0	Cultivable	Private Land	13.00.29.291	76.10.15.290
122	Harubihalli	Ramesh H.A. S/O Late Andanigowda			MN	6/*/*	1.6	1.6	Teak, Hebbevu and others	1.6	40	5426	Surface	Well	0	Cultivable	Private Land	13.00.29.292	76.10.15.291
123	Harubihalli	Rameshachari S/O Veerachari			MN	4/*/*	0.4	0.4	Teak, Hebbevu and others	0.4	10	1357	Surface	Well	0	Cultivable	Private Land	13.00.29.293	76.10.15.292
124	Harubihalli	Rangaswamy S/O Hanumegowda			MN	59/*/3	0.38	0.38	Teak, Hebbevu and others	0.38	10	1289	Surface	Well	0	Cultivable	Private Land	13.00.29.294	76.10.15.293
125	Harubihalli	Rangegowda S/O Dyavegowda			MN	60/*/1	0.16	0.16	Teak, Hebbevu and others	0.16	4	543	Surface	Well	0	Cultivable	Private Land	13.00.29.295	76.10.15.294
126	Harubihalli	Rangegowda Ur//Maheshwara S/O Late			MN	43/*/4	0.3	0.3	Teak, Hebbevu and others	0.3	8	1017	Surface	Well	0	Cultivable	Private Land	13.00.29.296	76.10.15.295
127	Harubihalli	Rudramma W/O Rudregowda			MN	23/*/4	0.41	0.41	Teak, Hebbevu and others	0.41	10	1390	Surface	Well	0	Cultivable	Private Land	13.00.29.297	76.10.15.296
128	Harubihalli	Rudregowda S/O Dyavegowda			MN	19/*/2	0.22	0.22	Teak, Hebbevu and others	0.22	6	746	Surface	Well	0	Cultivable	Private Land	13.00.29.298	76.10.15.297
129	Harubihalli	Rukmini W/O Giriraj			MN	30/*/*	0.48	0.48	Teak, Hebbevu and others	0.48	12	1628	Surface	Well	0	Cultivable	Private Land	13.00.29.299	76.10.15.298
130	Harubihalli	Saganegowda S/O Ranhaiah			MN	3/*/*	0.54	0.54	Teak, Hebbevu and others	0.54	14	1831	Surface	Well	0	Cultivable	Private Land	13.00.29.300	76.10.15.299
131	Harubihalli	Samraj S/O Venkatabovi			MN	6/*/*	0.8	0.8	Teak, Hebbevu and others	0.8	20	2713	Surface	Well	0	Cultivable	Private Land	13.00.29.301	76.10.15.300
132	Harubihalli	Santhosha S S/O Late Siddegowda			MN	3/*/*	0.55	0.55	Teak, Hebbevu and others	0.55	14	1865	Surface	Well	0	Cultivable	Private Land	13.00.29.302	76.10.15.301
133	Harubihalli	Santhosha S/O Sangabovi			MN	16/*/3	0.8	0.8	Teak, Hebbevu and others	0.8	20	2713	Surface	Well	0	Cultivable	Private Land	13.00.29.303	76.10.15.302
134	Harubihalli	Sarojamma W/O Boregowda			MN	44/*/4	0.16	0.16	Teak, Hebbevu and others	0.16	4	543	Surface	Well	0	Cultivable	Private Land	13.00.29.304	76.10.15.303
	Harubihalli				MN	45/*/5	0.37	0.37	Teak, Hebbevu and others	0.37	9	1255	Surface	Well	0	Cultivable	Private Land	13.00.29.305	76.10.15.304
	Harubihalli				MN	16/*/6	1.19	1.19	Teak, Hebbevu and others	1.19	30	4036	Surface	Well	0	Cultivable	Private Land	13.00.29.306	76.10.15.305
135	Harubihalli	Sarojamma W/O Late Boregowda			MN	22/*/1	0.22	0.22	Teak, Hebbevu and others	0.22	6	746	Surface	Well	0	Cultivable	Private Land	13.00.29.307	76.10.15.306
136	Harubihalli	Sarojamma W/O Late Gurusiddegowda			MN	25/*/1	0.18	0.18	Teak, Hebbevu and others	0.18	5	610	Surface	Well	0	Cultivable	Private Land	13.00.29.308	76.10.15.307
	Harubihalli				MN	27/*/3	0.35	0.35	Teak, Hebbevu and others	0.35	9	1187	Surface	Well	0	Cultivable	Private Land	13.00.29.309	76.10.15.308
	Harubihalli				MN	45/*/4	0.34	0.34	Teak, Hebbevu and others	0.34	9	1153	Surface	Well	0	Cultivable	Private Land	13.00.29.310	76.10.15.309
	Harubihalli				MN	52/*/*	0.2	0.2	Teak, Hebbevu and others	0.2	5	678	Surface	Well	0	Cultivable	Private Land	13.00.29.311	76.10.15.310

	Harubihalli			MN	24/*/1	0.7	0.7	Teak, Hebbevu and others	0.7	18	2374	Surface	Well	0	Cultivable	Private Land	13.00.29.312	76.10.15.311
137	Harubihalli	Savithramma W/O Late Puttaswamaiah		MN	5/*/B2	0.4	0.4	Teak, Hebbevu and others	0.4	10	1357	Surface	Well	0	Cultivable	Private Land	13.00.29.313	76.10.15.312
	Harubihalli			MN	30/*/*	0	0	Teak, Hebbevu and others	0	0	0	Surface	Well	0	Cultivable	Private Land	13.00.29.314	76.10.15.313
138	Harubihalli	Shivamma S/O Marigowda		MN	16/*/4	0.4	0.4	Teak, Hebbevu and others	0.4	10	1357	Surface	Well	0	Cultivable	Private Land	13.00.29.315	76.10.15.314
139	Harubihalli	Shivamma W/O Mallesha		MN	27/*/5	0.42	0.42	Teak, Hebbevu and others	0.42	11	1424	Surface	Well	0	Cultivable	Private Land	13.00.29.316	76.10.15.315
140	Harubihalli	Shivaramu S/O Siddegowda		MN	53/*/3	0.27	0.27	Teak, Hebbevu and others	0.27	7	916	Surface	Well	0	Cultivable	Private Land	13.00.29.317	76.10.15.316
	Harubihalli			MN	42/*/*	0.18	0.18	Teak, Hebbevu and others	0.18	5	610	Surface	Well	0	Cultivable	Private Land	13.00.29.318	76.10.15.317
141	Harubihalli	Shivarudrappa S/O Sannahalagegowda		MN	43/*/4	0.31	0.31	Teak, Hebbevu and others	0.31	8	1051	Surface	Well	0	Cultivable	Private Land	13.00.29.319	76.10.15.318
142	Harubihalli	Shivashankarappa S/O Veerannaiah		MN	17/*/1	0.89	0.89	Teak, Hebbevu and others	0.89	22	3018	Surface	Well	0	Cultivable	Private Land	13.00.29.320	76.10.15.319
143	Harubihalli	Siddaiah S/O Nirvanaiah		MN	28/*/3	0.09	0.09	Teak, Hebbevu and others	0.09	2	305	Surface	Well	0	Cultivable	Private Land	13.00.29.321	76.10.15.320
144	Harubihalli	Siddegowda S/O Hindlegowda		MN	41/*/1	0.8	0.8	Teak, Hebbevu and others	0.8	20	2713	Surface	Well	0	Cultivable	Private Land	13.00.29.322	76.10.15.321
145	Harubihalli	Siddegowda S/O Ningegowda		MN	55/*/2	1.3	1.3	Teak, Hebbevu and others	1.3	33	4409	Surface	Well	0	Cultivable	Private Land	13.00.29.323	76.10.15.322
146	Harubihalli	Somamma W/O Uddarigowda		MN	55/*/1	0.8	0.8	Teak, Hebbevu and others	0.8	20	2713	Surface	Well	0	Cultivable	Private Land	13.00.29.324	76.10.15.323
147	Harubihalli	Somamma W/O Upparikegowda		MN	55/*/3	0.12	0.12	Teak, Hebbevu and others	0.12	3	407	Surface	Well	0	Cultivable	Private Land	13.00.29.325	76.10.15.324
	Harubihalli			MN	47/*/3	0.58	0.58	Teak, Hebbevu and others	0.58	15	1967	Surface	Well	0	Cultivable	Private Land	13.00.29.326	76.10.15.325
148	Harubihalli	Somashekara S/O Dyavaiah		MN	3/*/*	0.55	0.55	Teak, Hebbevu and others	0.55	14	1865	Surface	Well	0	Cultivable	Private Land	13.00.29.327	76.10.15.326
149	Harubihalli	Sullapuri W/O Channavada Boovi		MN	4/*/*	0.4	0.4	Teak, Hebbevu and others	0.4	10	1357	Surface	Well	0	Cultivable	Private Land	13.00.29.328	76.10.15.327
150	Harubihalli	Suresha S/O Hanumegowda		MN	30/*/*	0	0	Teak, Hebbevu and others	0	0	0	Surface	Well	0	Cultivable	Private Land	13.00.29.329	76.10.15.328
151	Harubihalli	Suresha S/O Marigowda		MN	46/*/4	0.2	0.2	Teak, Hebbevu and others	0.2	5	678	Surface	Well	0	Cultivable	Private Land	13.00.29.330	76.10.15.329
152	Harubihalli	Swamy S/O Narayana		MN	57/*/3	0.17	0.17	Teak, Hebbevu and others	0.17	4	577	Surface	Well	0	Cultivable	Private Land	13.00.29.331	76.10.15.330
153	Harubihalli	T.R.Mahalakshmi W/O Chandregowda		MN	57/*/4	0.16	0.16	Teak, Hebbevu and others	0.16	4	543	Surface	Well	0	Cultivable	Private Land	13.00.29.332	76.10.15.331
	Harubihalli			MN	57/*/5	0.02	0.02	Teak, Hebbevu and others	0.02	1	68	Surface	Well	0	Cultivable	Private Land	13.00.29.333	76.10.15.332

	Harubihalli			MN	57/*/7	0.15	0.15	Teak, Hebbevu and others	0.15	4	509	Surface	Well	0	Cultivable	Private Land	13.00.29.334	76.10.15.333
	Harubihalli			MN	12/*/B	0.4	0.4	Teak, Hebbevu and others	0.4	10	1357	Surface	Well	0	Cultivable	Private Land	13.00.29.335	76.10.15.334
154	Harubihalli	Thangyamma W/O Linge Gowda		MN	61/*/1	0.75	0.75	Teak, Hebbevu and others	0.75	19	2543	Surface	Well	0	Cultivable	Private Land	13.00.29.336	76.10.15.335
155	Harubihalli	Theerthavathi W/O Purushothama		MN	9/*/1	0.42	0.42	Teak, Hebbevu and others	0.42	11	1424	Surface	Well	0	Cultivable	Private Land	13.00.29.337	76.10.15.336
	Harubihalli			MN	9/*/3	0.16	0.16	Teak, Hebbevu and others	0.16	4	543	Surface	Well	0	Cultivable	Private Land	13.00.29.338	76.10.15.337
	Harubihalli			MN	4/*/*	0.8	0.8	Teak, Hebbevu and others	0.8	20	2713	Surface	Well	0	Cultivable	Private Land	13.00.29.339	76.10.15.338
156	Harubihalli	Thimmaiah S/O Yalakkiah		MN	29/*/1	0.05	0.05	Teak, Hebbevu and others	0.05	1	170	Surface	Well	0	Cultivable	Private Land	13.00.29.340	76.10.15.339
157	Harubihalli	Umavathi Ur//Lakshmi W/O Devaraj		MN	29/*/14	0.17	0.17	Teak, Hebbevu and others	0.17	4	577	Surface	Well	0	Cultivable	Private Land	13.00.29.341	76.10.15.340
	Harubihalli			MN	29/*/9	0.02	0.02	Teak, Hebbevu and others	0.02	1	68	Surface	Well	0	Cultivable	Private Land	13.00.29.342	76.10.15.341
	Harubihalli			MN	33/*/*	0.48	0.48	Teak, Hebbevu and others	0.48	12	1628	Surface	Well	0	Cultivable	Private Land	13.00.29.343	76.10.15.342
158	Harubihalli	Umesha S/O H.S.Guruswamy Gowda		MN	58/*/1	0.47	0.47	Teak, Hebbevu and others	0.47	12	1594	Surface	Well	0	Cultivable	Private Land	13.00.29.344	76.10.15.343
	Harubihalli			MN	8/*/3A	0.34	0.34	Teak, Hebbevu and others	0.34	9	1153	Surface	Well	0	Cultivable	Private Land	13.00.29.345	76.10.15.344
	Harubihalli			MN	12/*/B	0.4	0.4	Teak, Hebbevu and others	0.4	10	1357	Surface	Well	0	Cultivable	Private Land	13.00.29.346	76.10.15.345
159	Harubihalli	Vairamudiyaiah S/O Chaluvaiyah		MN	6/*/*	0.5	0.5	Teak, Hebbevu and others	0.5	13	1696	Surface	Well	0	Cultivable	Private Land	13.00.29.347	76.10.15.346
	Harubihalli			MN	22/*/2	0.3	0.3	Teak, Hebbevu and others	0.3	8	1017	Surface	Well	0	Cultivable	Private Land	13.00.29.348	76.10.15.347
160	Harubihalli	Vanajakshi W/O Ningaraju		MN	65/*/2	0.55	0.55	Teak, Hebbevu and others	0.55	14	1865	Surface	Well	0	Cultivable	Private Land	13.00.29.349	76.10.15.348
	Harubihalli			MN	18/*/2	0.08	0.08	Teak, Hebbevu and others	0.08	2	271	Surface	Well	0	Cultivable	Private Land	13.00.29.350	76.10.15.349
161	Harubihalli	Veerabhadregowda H.B S/O Late Basavegowda		MN	18/*/3	0.22	0.22	Teak, Hebbevu and others	0.22	6	746	Surface	Well	0	Cultivable	Private Land	13.00.29.351	76.10.15.350
	Harubihalli			MN	18/*/5	0.15	0.15	Teak, Hebbevu and others	0.15	4	509	Surface	Well	0	Cultivable	Private Land	13.00.29.352	76.10.15.351
	Harubihalli			MN	18/*/2	0.13	0.13	Teak, Hebbevu and others	0.13	3	441	Surface	Well	0	Cultivable	Private Land	13.00.29.353	76.10.15.352
162	Harubihalli	Veerabhadregowda S/O Basavegowda		MN	18/*/3	0.01	0.01	Teak, Hebbevu and others	0.01	1	136	Surface	Well	0	Cultivable	Private Land	13.00.29.354	76.10.15.353
	Harubihalli			MN	18/*/14	0.87	0.87	Teak, Hebbevu and others	0.87	22	2950	Surface	Well	0	Cultivable	Private Land	13.00.29.355	76.10.15.354
	Harubihalli			MN	18/*/4	0.21	0.21	Teak, Hebbevu and others	0.21	5	712	Surface	Well	0	Cultivable	Private Land	13.00.29.356	76.10.15.355

	Harubihalli			MN	18/*6	0.23	0.23	Teak, Hebbevu and others	0.23	6	780	Surface	Well	0	Cultivable	Private Land	13.00.29.357	76.10.15.356
	Harubihalli			MN	3/*/*	0.55	0.55	Teak, Hebbevu and others	0.55	14	1865	Surface	Well	0	Cultivable	Private Land	13.00.29.358	76.10.15.357
163	Harubihalli	Venkatabovi S/O Nanjabovi		MN	4/*/*	0.8	0.8	Teak, Hebbevu and others	0.8	20	2713	Surface	Well	0	Cultivable	Private Land	13.00.29.359	76.10.15.358
164	Harubihalli	Venkatabovi S/O Thimmabovi		MN	3/*/*	0.27	0.27	Teak, Hebbevu and others	0.27	7	916	Surface	Well	0	Cultivable	Private Land	13.00.29.360	76.10.15.359
165	Harubihalli	Venkatamma W/O Late Chinnavadabovi		MN	44/*6	0.4	0.4	Teak, Hebbevu and others	0.4	10	1357	Surface	Well	0	Cultivable	Private Land	13.00.29.361	76.10.15.360
166	Harubihalli	Venkataramu S/O Hindlegowda		MN	52/*/*	0.82	0.82	Teak, Hebbevu and others	0.82	21	2781	Surface	Well	0	Cultivable	Private Land	13.00.29.362	76.10.15.361
	Harubihalli			MN	35/*1	1.04	1.04	Teak, Hebbevu and others	1.04	26	3527	Surface	Well	0	Cultivable	Private Land	13.00.29.363	76.10.15.362
167	Harubihalli	Yogishappa S/O Mallegowda		MN	36/*1	1.2	1.2	Teak, Hebbevu and others	1.2	30	4103	Surface	Well	0	Cultivable	Private Land	13.00.29.364	76.10.15.363
168	Harubihalli	Yogishwarappa S/O Sannamallegowda		MN	36/*3	0.53	0.53	Teak, Hebbevu and others	0.53	13	1797	Surface	Well	0	Cultivable	Private Land	13.00.29.365	76.10.15.364
		Total=					153.64			3842	356017							

[Chapter - IV] 4.5 A Details of Vegetative Cover Activities

Plantation Type : Afforestation Activities

SL. No	Village Name	Farmer Name:	Farmer Code	Aadhar Card No.	Rate Type (Manual/Machinery)	Survey No:	Total Area (Ha.)	Proposed Area (Ha.)	Activity/Model/Plant/ Crop Name :	Number of Plants Per Ha	No. of plants	Unit Cost 135.65	Method of Irrigation (Drip/Rain/Surface)	Source of Irrigation (Canal/Rainfed/Well)	Area as per Type Of Land (Ha.)		Ownership of Land (Community Land/Private)
															Waste Land	Cultivable	
1	Girikallali	Bairegowda s/o Late Siddegowda	215		Manual	38*/4	0.22	0.22	Teak, Hebbavu and others	0.22	6	746	Surface	Well	0	Cultivable	Private Land
2	Girikallali	Bairegowda s/o Siddegowda	216		Manual	32*/7	0.09	0.09	Teak, Hebbavu and others	0.09	2	305	Surface	Well	0	Cultivable	Private Land
3	Girikallali	Basavaiah S/o Boraiah	217		Manual	42*/3	0.11	0.11	Teak, Hebbavu and others	0.11	3	373	Surface	Well	0	Cultivable	Private Land
4	Girikallali	Bommegowda S/o Late Shivalingegowda	218		Manual	60*/3	0.16	0.16	Teak, Hebbavu and others	0.16	4	543	Surface	Well	0	Cultivable	Private Land
	Girikallali		219		Manual	60*/6	0.32	0.32	Teak, Hebbavu and others	0.32	8	1085	Surface	Well	0	Cultivable	Private Land
	Girikallali		220		Manual	61*/6	0.04	0.04	Teak, Hebbavu and others	0.04	1	136	Surface	Well	0	Cultivable	Private Land
	Girikallali		221		Manual	61*/8	0.1	0.1	Teak, Hebbavu and others	0.1	3	339	Surface	Well	0	Cultivable	Private Land
5	Girikallali	Chethana W/o Rudrappa	222		Manual	37*/2	0.29	0.29	Teak, Hebbavu and others	0.29	7	983	Surface	Well	0	Cultivable	Private Land
6	Girikallali	Chikkegowda S/o	223		Manual	60*/10	0.02	0.02	Teak, Hebbavu and others	0.02	1	68	Surface	Well	0	Cultivable	Private Land

	Girikallali	Bommegowda	224		Manually	61*/2	0.2	0.2	Teak, Hebbevu and others	0.2	5	678	Surface	Well	0	Cultivable	Private Land
7	Girikallali	Devarajappa S/o Kadegowda	225		Manually	60*/9	0.3	0.3	Teak, Hebbevu and others	0.3	8	1017	Surface	Well	0	Cultivable	Private Land
8	Girikallali	Dharmapal S/o Puppegowda	226		Manually	41*/5	0.13	0.13	Teak, Hebbevu and others	0.13	3	441	Surface	Well	0	Cultivable	Private Land
9	Girikallali	Eregowda S/o Puttegowda	227		Manually	41*/1	0.23	0.23	Teak, Hebbevu and others	0.23	6	780	Surface	Well	0	Cultivable	Private Land
10	Girikallali	Eshwarappa S/o Late Shivalingegowda	228		Manually	60*/5	0.16	0.16	Teak, Hebbevu and others	0.16	4	543	Surface	Well	0	Cultivable	Private Land
11	Girikallali	Eshwarappa S/o Basavegowda	229		Manually	50*/3	0.1	0.1	Teak, Hebbevu and others	0.1	3	339	Surface	Well	0	Cultivable	Private Land
12	Girikallali	Eshwarappa S/o Huligowda	230		Manually	36*/1	0.06	0.06	Teak, Hebbevu and others	0.06	2	203	Surface	Well	0	Cultivable	Private Land
	Girikallali		231		Manually	43*/*	0.18	0.18	Teak, Hebbevu and others	0.18	5	610	Surface	Well	0	Cultivable	Private Land
	Girikallali		232		Manually	51*/2	0.08	0.08	Teak, Hebbevu and others	0.08	2	271	Surface	Well	0	Cultivable	Private Land
13	Girikallali	Eshwarappa S/o Late Shivalingegowda	233		Manually	60*/8	0.32	0.32	Teak, Hebbevu and others	0.32	8	1085	Surface	Well	0	Cultivable	Private Land
	Girikallali		234		Manually	61*/10	0.25	0.25	Teak, Hebbevu and others	0.25	6	848	Surface	Well	0	Cultivable	Private Land
	Girikallali		235		Manually	61*/3	0.06	0.06	Teak, Hebbevu and others	0.06	2	203	Surface	Well	0	Cultivable	Private Land
14	Girikallali	G.B.Vadhu S/o Bairegowda	236		Manually	32*/5	0.09	0.09	Teak, Hebbevu and others	0.09	2	305	Surface	Well	0	Cultivable	Private Land
	Girikallali		237		Manually	38*/1	0.23	0.23	Teak, Hebbevu and others	0.23	6	780	Surface	Well	0	Cultivable	Private Land
15	Girikallali	G.C.Sankarappa S/O Channegowda	238		Manually	32*/2	0.09	0.09	Teak, Hebbevu and others	0.09	2	305	Surface	Well	0	Cultivable	Private Land
16	Girikallali	G.M.Yogish S/o Marusiddegowda	239		Manually	32*/3	0.12	0.12	Teak, Hebbevu and others	0.12	3	407	Surface	Well	0	Cultivable	Private Land

17	Girikallalli	Ganesha s/o Huligowda	240	Manually	43/*/*	0.18	0.18	Teak, Hebbevu and others	0.18	5	610	Surface	Well	0	Cultivable	Private Land
	Girikallalli		241	Manually	36/*/2	0.03	0.03	Teak, Hebbevu and others	0.03	1	102	Surface	Well	0	Cultivable	Private Land
	Girikallalli		242	Manually	36/*/3	0.03	0.03	Teak, Hebbevu and others	0.03	1	102	Surface	Well	0	Cultivable	Private Land
	Girikallalli		243	Manually	51/*/2	0.09	0.09	Teak, Hebbevu and others	0.09	2	305	Surface	Well	0	Cultivable	Private Land
18	Girikallalli	Girigowda S/o Channegowda	244	Manually	61/*/1 B	0.25	0.25	Teak, Hebbevu and others	0.25	6	848	Surface	Well	0	Cultivable	Private Land
19	Girikallalli	Gurubasavegowda s/o Kadegowda	245	Manually	60/*/1 B	0.3	0.3	Teak, Hebbevu and others	0.3	8	1017	Surface	Well	0	Cultivable	Private Land
20	Girikallalli	H.B.Murthy S/o Basavalingappa	246	Manually	68/*/*	0.14	0.14	Teak, Hebbevu and others	0.14	4	475	Surface	Well	0	Cultivable	Private Land
21	Girikallalli	H.C.Mallesappa S/o Channegowda	247	Manually	39/*/4	0.14	0.14	Teak, Hebbevu and others	0.14	4	475	Surface	Well	0	Cultivable	Private Land
22	Girikallalli	H.C.Nnajegowda S/o Channegowda	248	Manually	39/*/3	0.13	0.13	Teak, Hebbevu and others	0.13	3	441	Surface	Well	0	Cultivable	Private Land
23	Girikallalli	Halappa S/o Chandregowda	249	Manually	39/*/1	0.04	0.04	Teak, Hebbevu and others	0.04	1	136	Surface	Well	0	Cultivable	Private Land
	Girikallalli		250	Manually	40/*/1	0.15	0.15	Teak, Hebbevu and others	0.15	4	509	Surface	Well	0	Cultivable	Private Land
24	Girikallalli	Hemakshamma w/o Kuberappa	251	Manually	45/*/*	0.05	0.05	Teak, Hebbevu and others	0.05	1	170	Surface	Well	0	Cultivable	Private Land
25	Girikallalli	Huligowda S/o Siddegowda	252	Manually	32/*/2	0.09	0.09	Teak, Hebbevu and others	0.09	2	305	Surface	Well	0	Cultivable	Private Land
26	Girikallalli	Jagadeesh S/o Rudregowda	253	Manually	37/*/2	0.11	0.11	Teak, Hebbevu and others	0.11	3	373	Surface	Well	0	Cultivable	Private Land
27	Girikallalli	Jagadeesha s/o Nanjegowda	254	Manually	39/*/6	0.21	0.21	Teak, Hebbevu and others	0.21	5	712	Surface	Well	0	Cultivable	Private Land
	Girikallalli		255	Manually	40/*/3	0.08	0.08	Teak, Hebbevu and others	0.08	2	271	Surface	Well	0	Cultivable	Private Land

28	Girikallalli	Jagadeesha S/o Rudregowda	256		Manual y	37/*1	0.17	0.17	Teak, Hebbevu and others	0.17	4	577	Surfac e	Well	0	Cultiva ble	Private Land
29	Girikallalli	Janakamma W/o Yogeshappa	257		Manual y	44/**	0.31	0.31	Teak, Hebbevu and others	0.31	8	1051	Surfac e	Well	0	Cultiva ble	Private Land
30	Girikallalli	K.B.Eshwarappa S/o Basavegowda	258		Manual y	50/*1 B	0.16	0.16	Teak, Hebbevu and others	0.16	4	543	Surfac e	Well	0	Cultiva ble	Private Land
	Girikallalli		259		Manual y	32/*4	0.12	0.12	Teak, Hebbevu and others	0.12	3	407	Surfac e	Well	0	Cultiva ble	Private Land
31	Girikallalli	K.B.Eshwarappa S/o Somegowda	260		Manual y	50/*1 A	0.22	0.22	Teak, Hebbevu and others	0.22	6	746	Surfac e	Well	0	Cultiva ble	Private Land
32	Girikallalli	Kumara S/o Somegowda	261		Manual y	61/*4	0.18	0.18	Teak, Hebbevu and others	0.18	5	610	Surfac e	Well	0	Cultiva ble	Private Land
33	Girikallalli	Kumaraswamy S/o Huligowda	262		Manual y	51/*2	0.08	0.08	Teak, Hebbevu and others	0.08	2	271	Surfac e	Well	0	Cultiva ble	Private Land
34	Girikallalli	Lingaraju S/o Puppegowda	263		Manual y	51/*3	0.05	0.05	Teak, Hebbevu and others	0.05	1	170	Surfac e	Well	0	Cultiva ble	Private Land
35	Girikallalli	Lingeshwarappa S/o Late Shivalingegowda	264		Manual y	60/*1 A	0.16	0.16	Teak, Hebbevu and others	0.16	4	543	Surfac e	Well	0	Cultiva ble	Private Land
	Girikallalli		265		Manual y	60/*2	0.37	0.37	Teak, Hebbevu and others	0.37	9	1255	Surfac e	Well	0	Cultiva ble	Private Land
	Girikallalli		266		Manual y	61/*1 A	0.1	0.1	Teak, Hebbevu and others	0.1	3	339	Surfac e	Well	0	Cultiva ble	Private Land
	Girikallalli		267		Manual y	61/*7	0.04	0.04	Teak, Hebbevu and others	0.04	1	136	Surfac e	Well	0	Cultiva ble	Private Land
36	Girikallalli	Lolakshappa S/o Late Shivalingegowda	268		Manual y	60/*4	0.16	0.16	Teak, Hebbevu and others	0.16	4	543	Surfac e	Well	0	Cultiva ble	Private Land
	Girikallalli		269		Manual y	60/*7	0.34	0.34	Teak, Hebbevu and others	0.34	9	1153	Surfac e	Well	0	Cultiva ble	Private Land
	Girikallalli		270		Manual y	61/*5	0.04	0.04	Teak, Hebbevu and others	0.04	1	136	Surfac e	Well	0	Cultiva ble	Private Land
	Girikallalli		271		Manual y	61/*9	0.1	0.1	Teak, Hebbevu and others	0.1	3	339	Surfac e	Well	0	Cultiva ble	Private Land

37	Girikallali	Mallikarjuna G.P. S/o Puppegowda	272		Manually	32*/6	0.09	0.09	Teak, Hebbevu and others	0.09	2	305	Surface	Well	0	Cultivable	Private Land
38	Girikallali	Mariyiah S/O Siddaiah	273		Manually	42*/2	0.11	0.11	Teak, Hebbevu and others	0.11	3	373	Surface	Well	0	Cultivable	Private Land
39	Girikallali	Nanjundappa S/o Rudregowda	274		Manually	37*/2	0.29	0.29	Teak, Hebbevu and others	0.29	7	983	Surface	Well	0	Cultivable	Private Land
40	Girikallali	Ningaiiah S/o Bairaiiah	275		Manually	63*/ P1	0.04	0.04	Teak, Hebbevu and others	0.04	1	136	Surface	Well	0	Cultivable	Private Land
41	Girikallali	Ningaiiah S/o Siddaiah	276		Manually	42*/1	0.1	0.1	Teak, Hebbevu and others	0.1	3	339	Surface	Well	0	Cultivable	Private Land
42	Girikallali	Parvathegowda S/o Late Mallegowda	277		Manually	41*/2	0.13	0.13	Teak, Hebbevu and others	0.13	3	441	Surface	Well	0	Cultivable	Private Land
43	Girikallali	Puneeth T.K. S/O Late T.R.Kumar	278		Manually	37*/1	0.28	0.28	Teak, Hebbevu and others	0.28	7	950	Surface	Well	0	Cultivable	Private Land
44	Girikallali	Rajamma W/o kumaraswamy	279		Manually	50*/5	0.21	0.21	Teak, Hebbevu and others	0.21	5	712	Surface	Well	0	Cultivable	Private Land
45	Girikallali	Rajanna S/o Nanjegowda	280		Manually	37*/2	0.28	0.28	Teak, Hebbevu and others	0.28	7	950	Surface	Well	0	Cultivable	Private Land
46	Girikallali	Rajashekara S/o Huligowda	281		Manually	51*/2	0.09	0.09	Teak, Hebbevu and others	0.09	2	305	Surface	Well	0	Cultivable	Private Land
47	Girikallali	Rudramma W/o Late Nanjegowda	282		Manually	41*/6	0.35	0.35	Teak, Hebbevu and others	0.35	9	1187	Surface	Well	0	Cultivable	Private Land
48	Girikallali	Rukmini W/o Late Keshavegowda	283		Manually	39*/2	0.18	0.18	Teak, Hebbevu and others	0.18	5	610	Surface	Well	0	Cultivable	Private Land
	Girikallali		284		Manually	39*/3	0.08	0.08	Teak, Hebbevu and others	0.08	2	271	Surface	Well	0	Cultivable	Private Land
	Girikallali		285		Manually	39*/4	0.1	0.1	Teak, Hebbevu and others	0.1	3	339	Surface	Well	0	Cultivable	Private Land
49	Girikallali	Rukmini W/o Late Shanthaveeregowda	286		Manually	41*/3	0.14	0.14	Teak, Hebbevu and others	0.14	4	475	Surface	Well	0	Cultivable	Private Land
50	Girikallali	Shanthakumar S/o Puppegowda	287		Manually	41*/4	0.14	0.14	Teak, Hebbevu and others	0.14	4	475	Surface	Well	0	Cultivable	Private Land

51	Girikallali	Shanthamma S/o Shivalingegowda @ Shivalingappa	288		Manually	38*/3	0.08	0.08	Teak, Hebbevu and others	0.08	2	271	Surface	Well	0	Cultivable	Private Land
52	Girikallali	Shanthaveerappa S/o Nanjegowda	289		Manually	39*/5	0.22	0.22	Teak, Hebbevu and others	0.22	6	746	Surface	Well	0	Cultivable	Private Land
	Girikallali		290		Manually	40*/2	0.07	0.07	Teak, Hebbevu and others	0.07	2	237	Surface	Well	0	Cultivable	Private Land
53	Girikallali	Shivamallegowda S/o Somegowda	291		Manually	32*/1	0.08	0.08	Teak, Hebbevu and others	0.08	2	271	Surface	Well	0	Cultivable	Private Land
	Girikallali		292		Manually	50*/2	0.3	0.3	Teak, Hebbevu and others	0.3	8	1017	Surface	Well	0	Cultivable	Private Land
	Girikallali		293		Manually	51*/1	0.28	0.28	Teak, Hebbevu and others	0.28	7	950	Surface	Well	0	Cultivable	Private Land
54	Girikallali	Shivarudrappa S/o Puttegowda	294		Manually	41*/1	0.23	0.23	Teak, Hebbevu and others	0.23	6	780	Surface	Well	0	Cultivable	Private Land
55	Girikallali	Siddegowda S/o Channegowda	295		Manually	39*/2	0.13	0.13	Teak, Hebbevu and others	0.13	3	441	Surface	Well	0	Cultivable	Private Land
56	Girikallali	Siddegowda S/o Thimmegowda	296		Manually	32*/2	0	0	Teak, Hebbevu and others	0	0	0	Surface	Well	0	Cultivable	Private Land
57	Girikallali	Soubhagya w/o Eshwarappa K.B.	297		Manually	50*/4	0.03	0.03	Teak, Hebbevu and others	0.03	1	102	Surface	Well	0	Cultivable	Private Land
58	Girikallali	T.S.Palaksha S/o Somegowda	298		Manually	41*/1	0.23	0.23	Teak, Hebbevu and others	0.23	6	780	Surface	Well	0	Cultivable	Private Land
59	Girikallali	Umesha S/o Rudregowda	299		Manually	36*/4	0.11	0.11	Teak, Hebbevu and others	0.11	3	373	Surface	Well	0	Cultivable	Private Land
	Girikallali		300		Manually	43*/*	0.36	0.36	Teak, Hebbevu and others	0.36	9	1221	Surface	Well	0	Cultivable	Private Land
60	Girikallali	Vasanthamma S/o Shivalingegowda @Shivalingappa	301		Manually	38*/2	0.08	0.08	Teak, Hebbevu and others	0.08	2	271	Surface	Well	0	Cultivable	Private Land
61	Girikallali	Veerabasappa S/o Rudregowda	302		Manually	37*/1	0.3	0.3	Teak, Hebbevu and others	0.3	8	1017	Surface	Well	0	Cultivable	Private Land
62	Girikallali	Yogishappa S/o Sannamallegowda	303		Manually	45*/*	0.05	0.05	Teak, Hebbevu and others	0.05	1	170	Surface	Well	0	Cultivable	Private Land

		Total=						13.73			343	46562						
--	--	---------------	--	--	--	--	--	--------------	--	--	------------	--------------	--	--	--	--	--	--

[Chapter - IV] 4.5 A Details of Vegetative Cover Activities

District : Hassan, Taluk: Belur, Grama Panchayath: Savasihalli, Micro Watershed Name: Komaranahalli (4D3E6D3b)

Plantation Type : Afforestation Activities

SL. No	Village Name	Farmer Name:	Farmer Code	Aadhar Card No.	Rate Type (Manual/Machinery)	Survey No:	Total Area (Ha.)	Proposed Area (Ha.)	Activity/ Model/Plant/ Crop Name :	Number of Plants Per Ha	No. of plants	Unit Cost 135.65	Method of Irrigation (Drip/Ring/Surface)	Source of Irrigation (Canal/Rainfed/Well)	Area as per Type Of Land		Ownership of Land (Community Land/Private Land/Other Land)	Latitude (Deg-Min-Sec)	Longitude (Deg-Min-Sec)
															Waste Land	Cultivable			
1	Komaranahalli	Anusuya W/o Late Mallikarjuna			MN	35/*/4	0.19	0.19	Teak, Hebbevu and others	0.19	5	644	Surface	Well	0	Cultivable	Private Land	13.00.34.00	76.10.14.59
2	Komaranahalli	Ashraya vasathi niveshanakke meesalu			MN	21/*/*	2.4	2.4	Teak, Hebbevu and others	2.4	60	8139	Surface	Well	0	Cultivable	Private Land	13.00.34.01	76.10.14.60
3	Komaranahalli	basavaningappa S/o sannahanagegowda			MN	34/*/*	0.34	0.34	Teak, Hebbevu and others	0.34	9	1153	Surface	Well	0	Cultivable	Private Land	13.00.34.02	76.10.14.61
4	Komaranahalli	Basavaraja S/o Basavalingappa			MN	24/*/*	0.28	0.28	Teak, Hebbevu and others	0.28	7	950	Surface	Well	0	Cultivable	Private Land	13.00.34.03	76.10.14.62
	Komaranahalli				MN	25/*/4	0.2	0.2	Teak, Hebbevu and others	0.2	5	678	Surface	Well	0	Cultivable	Private Land	13.00.34.04	76.10.14.63
5	Komaranahalli	Chandrappa s/o Puppegowda			MN	21/*/*	0.4	0.4	Teak, Hebbevu and others	0.4	10	1357	Surface	Well	0	Cultivable	Private Land	13.00.34.05	76.10.14.64
6	Komaranahalli	Chandrappa S/o Veeregowda			MN	49/*/*	0.17	0.17	Teak, Hebbevu and others	0.17	4	577	Surface	Well	0	Cultivable	Private Land	13.00.34.06	76.10.14.65
7	Komaranahalli	Channakeshavaiah S/o Late Sannathimmaiah			MN	31/*/2	1.06	1.06	Teak, Hebbevu and others	1.06	27	3595	Surface	Well	0	Cultivable	Private Land	13.00.34.07	76.10.14.66
8	Komaranahalli	dharmaraju S/o Siddamallappa			MN	26/*/5	0.06	0.06	Teak, Hebbevu and others	0.06	2	203	Surface	Well	0	Cultivable	Private Land	13.00.34.08	76.10.14.67
9	Komaranahalli	Dharmaswamy S/o Nanjundaiah			MN	17/*/1	0.02	0.02	Teak, Hebbevu and others	0.02	1	68	Surface	Well	0	Cultivable	Private Land	13.00.34.09	76.10.14.68
	Komaranahalli				MN	26/*/6	0.09	0.09	Teak, Hebbevu and others	0.09	2	305	Surface	Well	0	Cultivable	Private Land	13.00.34.10	76.10.14.69

	Komaranahalli			MN	30/*2	0.27	0.27	Teak, Hebbevu and others	0.27	7	916	Surface	Well	0	Cultivable	Private Land	13.00.34.11	76.10.14.70
10	Komaranahalli	Drakshayini W/o Late Basavalingappa		MN	49/**	0.6	0.6	Teak, Hebbevu and others	0.6	15	2035	Surface	Well	0	Cultivable	Private Land	13.00.34.12	76.10.14.71
11	Komaranahalli	Drakshayini W/o Rudregowda		MN	40/*3	0.43	0.43	Teak, Hebbevu and others	0.43	11	1458	Surface	Well	0	Cultivable	Private Land	13.00.34.13	76.10.14.72
	Komaranahalli			MN	40/*5	0.55	0.55	Teak, Hebbevu and others	0.55	14	1865	Surface	Well	0	Cultivable	Private Land	13.00.34.14	76.10.14.73
12	Komaranahalli	Gangamma W/o Shivananjaiah		MN	15/*1	0.74	0.74	Teak, Hebbevu and others	0.74	19	2510	Surface	Well	0	Cultivable	Private Land	13.00.34.15	76.10.14.74
	Komaranahalli			MN	17/*1	0.02	0.02	Teak, Hebbevu and others	0.02	1	68	Surface	Well	0	Cultivable	Private Land	13.00.34.16	76.10.14.75
	Komaranahalli			MN	26/*2	0.09	0.09	Teak, Hebbevu and others	0.09	2	305	Surface	Well	0	Cultivable	Private Land	13.00.34.17	76.10.14.76
	Komaranahalli			MN	30/*1	0.26	0.26	Teak, Hebbevu and others	0.26	7	882	Surface	Well	0	Cultivable	Private Land	13.00.34.18	76.10.14.77
13	Komaranahalli	H.N.Yogisha S/o C.N.Nanjegowda		MN	46/*3	0.55	0.55	Teak, Hebbevu and others	0.55	14	1865	Surface	Well	0	Cultivable	Private Land	13.00.34.19	76.10.14.78
14	Komaranahalli	Jagadeesha S/o Channashivaiah		MN	34/**	0.39	0.39	Teak, Hebbevu and others	0.39	10	1323	Surface	Well	0	Cultivable	Private Land	13.00.34.20	76.10.14.79
15	Komaranahalli	Jayamma W/o Late Puppegowda		MN	38/*2	0.22	0.22	Teak, Hebbevu and others	0.22	6	746	Surface	Well	0	Cultivable	Private Land	13.00.34.21	76.10.14.80
16	Komaranahalli	Jayanna s/o Late veeregowda		MN	34/**	0.23	0.23	Teak, Hebbevu and others	0.23	6	780	Surface	Well	0	Cultivable	Private Land	13.00.34.22	76.10.14.81
17	Komaranahalli	K.B.Maheshwarappa S/o B.Veeregowda		MN	46/*6	0.69	0.69	Teak, Hebbevu and others	0.69	17	2340	Surface	Well	0	Cultivable	Private Land	13.00.34.23	76.10.14.82
18	Komaranahalli	K.B.Mithun S/o K.B.Basavaraju		MN	23/**	0.28	0.28	Teak, Hebbevu and others	0.28	7	950	Surface	Well	0	Cultivable	Private Land	13.00.34.24	76.10.14.83
19	Komaranahalli	K.H.Chandrakumara S/o K.V.Halappa		MN	25/*3	0.29	0.29	Teak, Hebbevu and others	0.29	7	983	Surface	Well	0	Cultivable	Private Land	13.00.34.25	76.10.14.84
20	Komaranahalli	K.H.Nataraja S/o K.V.Halappa		MN	25/*2	0.29	0.29	Teak, Hebbevu and others	0.29	7	983	Surface	Well	0	Cultivable	Private Land	13.00.34.26	76.10.14.85
21	Komaranahalli	K.H.Prakasha S/o K.V.Halappa		MN	33/**	0.66	0.66	Teak, Hebbevu and others	0.66	17	2238	Surface	Well	0	Cultivable	Private Land	13.00.34.27	76.10.14.86
22	Komaranahalli	K.H.Prakasha S/o K.V.Halappa		MN	34/**	0.18	0.18	Teak, Hebbevu and others	0.18	5	610	Surface	Well	0	Cultivable	Private Land	13.00.34.28	76.10.14.87
23	Komaranahalli	K.N.Kalpana W/o K.H.Prakash & Nanjundappa's daughter		MN	32/**	0.64	0.64	Teak, Hebbevu and others	0.64	16	2170	Surface	Well	0	Cultivable	Private Land	13.00.34.29	76.10.14.88
24	Komaranahalli	K.N.Lokesh S/o Nanjundappa		MN	40/*7	1.04	1.04	Teak, Hebbevu and others	1.04	26	3527	Surface	Well	0	Cultivable	Private Land	13.00.34.30	76.10.14.89
	Komaranahalli			MN	44/*1	0.26	0.26	Teak, Hebbevu and others	0.26	7	882	Surface	Well	0	Cultivable	Private Land	13.00.34.31	76.10.14.90
	Komaranahalli			MN	45/*1	0.37	0.37	Teak, Hebbevu and others	0.37	9	1255	Surface	Well	0	Cultivable	Private Land	13.00.34.32	76.10.14.91
	Komaranahalli			MN	46/*1	0.65	0.65	Teak, Hebbevu and others	0.65	16	2204	Surface	Well	0	Cultivable	Private Land	13.00.34.33	76.10.14.92

25	Komaranahali	K.P.Rajashekarappa S/o Puppegowda			MN	48/*/3	0.11	0.11	Teak, Hebbevu and others	0.11	3	373	Surface	Well	0	Cultivable	Private Land	13.00.34.34	76.10.14.93
26	Komaranahali	K.S.Dharmappa S/o siddamallapa			MN	26/*/4	0.65	0.65	Teak, Hebbevu and others	0.65	16	2204	Surface	Well	0	Cultivable	Private Land	13.00.34.35	76.10.14.94
27	Komaranahali	K.S.Dharmarajappa S/o Siddamallappa			MN	26/*/8	0.4	0.4	Teak, Hebbevu and others	0.4	10	1357	Surface	Well	0	Cultivable	Private Land	13.00.34.36	76.10.14.95
28	Komaranahali	K.S.Mahesh S/o Siddamallappa			MN	26/*/1	0.43	0.43	Teak, Hebbevu and others	0.43	11	1458	Surface	Well	0	Cultivable	Private Land	13.00.34.37	76.10.14.96
29	Komaranahali	K.V.Gangadharappa S/o Veeregowda			MN	40/*/1	0.68	0.68	Teak, Hebbevu and others	0.68	17	2306	Surface	Well	0	Cultivable	Private Land	13.00.34.38	76.10.14.97
	Komaranahali				MN	42/*/*	0.6	0.6	Teak, Hebbevu and others	0.6	15	2035	Surface	Well	0	Cultivable	Private Land	13.00.34.39	76.10.14.98
	Komaranahali				MN	41/*/1	0.32	0.32	Teak, Hebbevu and others	0.32	8	1085	Surface	Well	0	Cultivable	Private Land	13.00.34.40	76.10.14.99
	Komaranahali				MN	40/*/2	1.05	1.05	Teak, Hebbevu and others	1.05	26	3561	Surface	Well	0	Cultivable	Private Land	13.00.34.41	76.10.14.100
30	Komaranahali	K.V.Halappa S/o Veeregowda			MN	25/*/1	0.05	0.05	Teak, Hebbevu and others	0.05	1	170	Surface	Well	0	Cultivable	Private Land	13.00.34.42	76.10.14.101
31	Komaranahali	K.V.Maheshwarappa S/o B.Veeregowda			MN	40/*/4	0.04	0.04	Teak, Hebbevu and others	0.04	1	136	Surface	Well	0	Cultivable	Private Land	13.00.34.43	76.10.14.102
32	Komaranahali				MN	40/*/6	0.03	0.03	Teak, Hebbevu and others	0.03	1	102	Surface	Well	0	Cultivable	Private Land	13.00.34.44	76.10.14.103
	Komaranahali				MN	42/*/*	0.61	0.61	Teak, Hebbevu and others	0.61	15	2069	Surface	Well	0	Cultivable	Private Land	13.00.34.45	76.10.14.104
33	Komaranahali	Kamamma W/o Late Shivashankarappa			MN	34/*/*	0.09	0.09	Teak, Hebbevu and others	0.09	2	305	Surface	Well	0	Cultivable	Private Land	13.00.34.46	76.10.14.105
	Komaranahali				MN	36/*/2	0.14	0.14	Teak, Hebbevu and others	0.14	4	475	Surface	Well	0	Cultivable	Private Land	13.00.34.47	76.10.14.106
34	Komaranahali	Kumara S/o Ningappa			MN	34/*/*	0.39	0.39	Teak, Hebbevu and others	0.39	10	1323	Surface	Well	0	Cultivable	Private Land	13.00.34.48	76.10.14.107
35	Komaranahali	Mahesha S/o Siddamallappa			MN	26/*/3	0.61	0.61	Teak, Hebbevu and others	0.61	15	2069	Surface	Well	0	Cultivable	Private Land	13.00.34.49	76.10.14.108
36	Komaranahali	maheshappa s/o Puppegowda			MN	14/*/*	0.48	0.48	Teak, Hebbevu and others	0.48	12	1628	Surface	Well	0	Cultivable	Private Land	13.00.34.50	76.10.14.109
	Komaranahali				MN	14/*/*	0.4	0.4	Teak, Hebbevu and others	0.4	10	1357	Surface	Well	0	Cultivable	Private Land	13.00.34.51	76.10.14.110
	Komaranahali				MN	53/*/3	0.26	0.26	Teak, Hebbevu and others	0.26	7	882	Surface	Well	0	Cultivable	Private Land	13.00.34.52	76.10.14.111
37	Komaranahali	Mallikarjuna S/o Late veeregowda			MN	36/*/1	0.06	0.06	Teak, Hebbevu and others	0.06	2	203	Surface	Well	0	Cultivable	Private Land	13.00.34.53	76.10.14.112
38	Komaranahali	Mallikarjuna swamy S/o Late Nanjundaiah			MN	17/*/1	0.03	0.03	Teak, Hebbevu and others	0.03	1	102	Surface	Well	0	Cultivable	Private Land	13.00.34.54	76.10.14.113
39	Komaranahali	Mithun K.B. S/o Basavaraju K.B.			MN	17/*/2	0.03	0.03	Teak, Hebbevu and others	0.03	1	102	Surface	Well	0	Cultivable	Private Land	13.00.34.55	76.10.14.114
40	Komaranahali	Nanjundappa S/o Karigowda			MN	38/*/1	0.22	0.22	Teak, Hebbevu and others	0.22	6	746	Surface	Well	0	Cultivable	Private Land	13.00.34.56	76.10.14.115
41	Komaranahali	Nanjundappa S/o Veeregowda			MN	37/*/A	0.46	0.46	Teak, Hebbevu and others	0.46	12	1560	Surface	Well	0	Cultivable	Private Land	13.00.34.57	76.10.14.116

42	Komaranahalli	Neelamma W/o Siddamallappa			MN	56/*/1	1.76	1.76	Teak, Hebbevu and others	1.76	44	5969	Surface	Well	0	Cultivable	Private Land	13.00.34.58	76.10.14.117
43	Komaranahalli	Omkarappa S/o Late Shivappa			MN	46/*/5	0.4	0.4	Teak, Hebbevu and others	0.4	10	1357	Surface	Well	0	Cultivable	Private Land	13.00.34.59	76.10.14.118
	Komaranahalli				MN	48/*/2	0.22	0.22	Teak, Hebbevu and others	0.22	6	746	Surface	Well	0	Cultivable	Private Land	13.00.34.60	76.10.14.119
	Komaranahalli				MN	48/*/1	0.32	0.32	Teak, Hebbevu and others	0.32	8	1085	Surface	Well	0	Cultivable	Private Land	13.00.34.61	76.10.14.120
	Komaranahalli				MN	49/*/*	0.12	0.12	Teak, Hebbevu and others	0.12	3	407	Surface	Well	0	Cultivable	Private Land	13.00.34.62	76.10.14.121
	Komaranahalli				MN	49/*/*	0.04	0.04	Teak, Hebbevu and others	0.04	1	136	Surface	Well	0	Cultivable	Private Land	13.00.34.63	76.10.14.122
	Komaranahalli				MN	54/*/3	0.63	0.63	Teak, Hebbevu and others	0.63	16	2136	Surface	Well	0	Cultivable	Private Land	13.00.34.64	76.10.14.123
	Komaranahalli				MN	38/*/3	0.22	0.22	Teak, Hebbevu and others	0.22	6	746	Surface	Well	0	Cultivable	Private Land	13.00.34.65	76.10.14.124
	Komaranahalli				MN	49/*/*	0.17	0.17	Teak, Hebbevu and others	0.17	4	577	Surface	Well	0	Cultivable	Private Land	13.00.34.66	76.10.14.125
44	Komaranahalli	Prema W/o Siddeshaiah			MN	41/*/2	0.29	0.29	Teak, Hebbevu and others	0.29	7	983	Surface	Well	0	Cultivable	Private Land	13.00.34.67	76.10.14.126
45	Komaranahalli	Premakumar S/o Puppegowda			MN	54/*/2	0.2	0.2	Teak, Hebbevu and others	0.2	5	678	Surface	Well	0	Cultivable	Private Land	13.00.34.68	76.10.14.127
46	Komaranahalli	Purushothama S/o Nanjundappa			MN	46/*/4	0.4	0.4	Teak, Hebbevu and others	0.4	10	1357	Surface	Well	0	Cultivable	Private Land	13.00.34.69	76.10.14.128
47	Komaranahalli				MN	39/*/*	0.27	0.27	Teak, Hebbevu and others	0.27	7	916	Surface	Well	0	Cultivable	Private Land	13.00.34.70	76.10.14.129
48	Komaranahalli	Rajashekaraswamy S/o Veerannaiah			MN	17/*/1	0.29	0.29	Teak, Hebbevu and others	0.29	7	983	Surface	Well	0	Cultivable	Private Land	13.00.34.71	76.10.14.130
	Komaranahalli				MN	26/*/7	0.1	0.1	Teak, Hebbevu and others	0.1	3	339	Surface	Well	0	Cultivable	Private Land	13.00.34.72	76.10.14.131
	Komaranahalli				MN	30/*/3	0.26	0.26	Teak, Hebbevu and others	0.26	7	882	Surface	Well	0	Cultivable	Private Land	13.00.34.73	76.10.14.132
49	Komaranahalli	Ramesha S/o H.N.Shreekantaiah			MN	46/*/2	0.1	0.1	Teak, Hebbevu and others	0.1	3	339	Surface	Well	0	Cultivable	Private Land	13.00.34.74	76.10.14.133
	Komaranahalli				MN	47/*/2	0.37	0.37	Teak, Hebbevu and others	0.37	9	1255	Surface	Well	0	Cultivable	Private Land	13.00.34.75	76.10.14.134
	Komaranahalli				MN	44/*/2	0.16	0.16	Teak, Hebbevu and others	0.16	4	543	Surface	Well	0	Cultivable	Private Land	13.00.34.76	76.10.14.135
50	Komaranahalli	Rathnamma W/o Somashekara			MN	31/*/3	0.69	0.69	Teak, Hebbevu and others	0.69	17	2340	Surface	Well	0	Cultivable	Private Land	13.00.34.77	76.10.14.136
	Komaranahalli				MN	28/*/2	0.23	0.23	Teak, Hebbevu and others	0.23	6	780	Surface	Well	0	Cultivable	Private Land	13.00.34.78	76.10.14.137
	Komaranahalli				MN	29/*/*	0.92	0.92	Teak, Hebbevu and others	0.92	23	3120	Surface	Well	0	Cultivable	Private Land	13.00.34.79	76.10.14.138
51	Komaranahalli	Renukamma w/o Late Neelakantaiah			MN	34/*/*	0.36	0.36	Teak, Hebbevu and others	0.36	9	1221	Surface	Well	0	Cultivable	Private Land	13.00.34.80	76.10.14.139
52	Komaranahalli	Revanna S/o Eregowda			MN	49/*/*	0.16	0.16	Teak, Hebbevu and others	0.16	4	543	Surface	Well	0	Cultivable	Private Land	13.00.34.81	76.10.14.140

	Komaranahali			MN	49/*/*	0.7	0.7	Teak, Hebbevu and others	0.7	18	2374	Surface	Well	0	Cultivable	Private Land	13.00.34.82	76.10.14.141
53	Komaranahali	Revanna S/o Veeregowda		MN	17/*/1	0.18	0.18	Teak, Hebbevu and others	0.18	5	610	Surface	Well	0	Cultivable	Private Land	13.00.34.83	76.10.14.142
	Komaranahali			MN	17/*/1	0.01	0.01	Teak, Hebbevu and others	0.01	0	34	Surface	Well	0	Cultivable	Private Land	13.00.34.84	76.10.14.143
54	Komaranahali	Revannasiddappa S/o Puppegowda		MN	35/*/3	0.44	0.44	Teak, Hebbevu and others	0.44	11	1492	Surface	Well	0	Cultivable	Private Land	13.00.34.85	76.10.14.144
	Komaranahali			MN	53/*/2	0.28	0.28	Teak, Hebbevu and others	0.28	7	950	Surface	Well	0	Cultivable	Private Land	13.00.34.86	76.10.14.145
55	Komaranahali	Rudramma W/o Siddegowda		MN	35/*/1	0.18	0.18	Teak, Hebbevu and others	0.18	5	610	Surface	Well	0	Cultivable	Private Land	13.00.34.87	76.10.14.146
56	Komaranahali	Rudregowda S/o Eregowda		MN	15/*/2	0.34	0.34	Teak, Hebbevu and others	0.34	9	1153	Surface	Well	0	Cultivable	Private Land	13.00.34.88	76.10.14.147
57	Komaranahali	Savithamma W/o Late Puppegowda		MN	54/*/4	0.45	0.45	Teak, Hebbevu and others	0.45	11	1526	Surface	Well	0	Cultivable	Private Land	13.00.34.89	76.10.14.148
58	Komaranahali	Shanthaiah S/o Gaviyaiah		MN	34/*/*	0.38	0.38	Teak, Hebbevu and others	0.38	10	1289	Surface	Well	0	Cultivable	Private Land	13.00.34.90	76.10.14.149
59	Komaranahali	Shanthaveerappa S/o Late Veeregowda		MN	26/*/1	0.4	0.4	Teak, Hebbevu and others	0.4	10	1357	Surface	Well	0	Cultivable	Private Land	13.00.34.91	76.10.14.150
	Komaranahali			MN	27/*/*	0.64	0.64	Teak, Hebbevu and others	0.64	16	2170	Surface	Well	0	Cultivable	Private Land	13.00.34.92	76.10.14.151
60	Komaranahali	Shivappa S/o Mallegowda		MN	34/*/*	0.21	0.21	Teak, Hebbevu and others	0.21	5	712	Surface	Well	0	Cultivable	Private Land	13.00.34.93	76.10.14.152
61	Komaranahali			MN	35/*/2	0.33	0.33	Teak, Hebbevu and others	0.33	8	1119	Surface	Well	0	Cultivable	Private Land	13.00.34.94	76.10.14.153
	Komaranahali			MN	53/*/1	0.28	0.28	Teak, Hebbevu and others	0.28	7	950	Surface	Well	0	Cultivable	Private Land	13.00.34.95	76.10.14.154
	Komaranahali			MN	54/*/1	0.12	0.12	Teak, Hebbevu and others	0.12	3	407	Surface	Well	0	Cultivable	Private Land	13.00.34.96	76.10.14.155
62	Komaranahali	Shivappa S/o Sivappa		MN	34/*/*	0.38	0.38	Teak, Hebbevu and others	0.38	10	1289	Surface	Well	0	Cultivable	Private Land	13.00.34.97	76.10.14.156
63	Komaranahali	Shree Anjaneya devaru		MN	55/*/*	0.88	0.88	Teak, Hebbevu and others	0.88	22	2984	Surface	Well	0	Cultivable	Private Land	13.00.34.98	76.10.14.157
64	Komaranahali	Shree shree Nandeeshwara shivacharya mahaswamygalu Shree Pushpagiri mahasamsthana		MN	37/*/A	4	4	Teak, Hebbevu and others	4	100	13565	Surface	Well	0	Cultivable	Private Land	13.00.34.99	76.10.14.158
65	Komaranahali	Siddamallappa S/o rudregowda		MN	34/*/*	0.01	0.01	Teak, Hebbevu and others	0.01	0	34	Surface	Well	0	Cultivable	Private Land	13.00.34.100	76.10.14.159
66	Komaranahali	Siddesh s/o Veerannaiah		MN	34/*/*	0.39	0.39	Teak, Hebbevu and others	0.39	10	1323	Surface	Well	0	Cultivable	Private Land	13.00.34.101	76.10.14.160
	Komaranahali			MN	17/*/1	0.03	0.03	Teak, Hebbevu and others	0.03	1	102	Surface	Well	0	Cultivable	Private Land	13.00.34.102	76.10.14.161
67	Komaranahali	Siddeshwarappa S/o Late Rudregowda		MN	15/*/3	0.46	0.46	Teak, Hebbevu and others	0.46	12	1560	Surface	Well	0	Cultivable	Private Land	13.00.34.103	76.10.14.162

68	Komaranahalli	Sri Mallikarjuna K.N. S/o Nanjundappa			MN	31/*/1	0.8	0.8	Teak, Hebbevu and others	0.8	20	2713	Surface	Well	0	Cultivable	Private Land	13.00.34.104	76.10.14.163	
69	Komaranahalli	Sumithra W/o Yogeshappa			MN	14/*/*	1.06	1.06	Teak, Hebbevu and others	1.06	27	3560	Surface	Well	0	Cultivable	Private Land	13.00.34.105	76.10.14.164	
70	Komaranahalli	Suryanarayanarao S/o H.Shreekantaiah			MN	45/*/2	0.16	0.16	Teak, Hebbevu and others	0.16	4	543	Surface	Well	0	Cultivable	Private Land	13.00.34.106	76.10.14.165	
	Komaranahalli				MN	47/*/1	0.5	0.5	Teak, Hebbevu and others	0.5	13	1696	Surface	Well	0	Cultivable	Private Land	13.00.34.107	76.10.14.166	
71	Komaranahalli	T.S.Suryanarayanarao S/o Late H.N.Shreekantaiah			MN	49/*/*	0.36	0.36	Teak, Hebbevu and others	0.36	9	1221	Surface	Well	0	Cultivable	Private Land	13.00.34.108	76.10.14.167	
	Komaranahalli				MN	49/*/*	0.4	0.4	Teak, Hebbevu and others	0.4	10	1357	Surface	Well	0	Cultivable	Private Land	13.00.34.109	76.10.14.168	
72	Komaranahalli	veeregowda S/o Halagegowda			MN	17/*/1	0.03	0.03	Teak, Hebbevu and others	0.03	1	102	Surface	Well	0	Cultivable	Private Land	13.00.34.110	76.10.14.169	
									Total=											
											1153	156404								

[Chapter - IV] 4.5 A Details of Vegetative Cover Activities

District : Hassan,

Taluk: Belur,

Grama Panchayath: Savasihalli, Micro Watershed Name: Kattesomanahally-2 (4D3E6D2f)

Plantation Type : Afforestation Activities

SL. No	Village Name	Farmer Name:	Farmer Code	Aadhar Card No.	Rate Type (Manual/Machinery)	Survey No:	Total Area (Ha.)	Proposed Area (Ha.)	Activity/ Model/Plant/ Crop Name :	Number of Plants Per Ha	No. of plants	Unit Cost 135.65	Method of Irrigation (Drip/Ring/Surface)	Source of Irrigation (Canal/Rainfed/Well)	Area as per Type Of Land (Ha.)		Ownership of Land (Community Land/Private)	Latitude (Deg-Min-Sec)	Longitude (Deg-Min-Sec)
															Waste Land	Cultivable			
1	Savasihalli	Ananda Kumara S.S. S/O Siddaveerashetty			Manually	120/*/3	0.07	0.07	Teak, Hebbevu and others	0.07	2	237	Surface	Well	0	Cultivable	Private Land	13.10.29.70	76.10.15.68
2	Savasihalli	Annappashetty S/O Ningashetty			Manually	84/*/7	0.3	0.3	Teak, Hebbevu and others	0.3	8	1017	Surface	Well	0	Cultivable	Private Land	13.10.29.71	76.10.15.69
3	Savasihalli	B.P.Gangadharaswamy S/O Late B.L.Puttaswamygowda			Manually	98/*/3	0.2	0.2	Teak, Hebbevu and others	0.2	5	678	Surface	Well	0	Cultivable	Private Land	13.10.29.72	76.10.15.70
4	Savasihalli	B.P.Jagadeesha S/O Late B.L.Puttaswamygowda			Manually	99/*/1	0.11	0.11	Teak, Hebbevu and others	0.11	3	373	Surface	Well	0	Cultivable	Private Land	13.10.29.73	76.10.15.71
5	Savasihalli	B.P.Palakshamurthy S/O Late			Manually	98/*/1	0.07	0.07	Teak, Hebbevu and others	0.07	2	237	Surface	Well	0	Cultivable	Private Land	13.10.29.74	76.10.15.72
	Savasihalli	B.L.Puttaswamygowda			Manually	99/*/3	0.14	0.14	Teak, Hebbevu and others	0.14	4	475	Surface	Well	0	Cultivable	Private Land	13.10.29.75	76.10.15.73
6	Savasihalli	B.P.Prakasha S/O Late B.L.Puttaswamygowda			Manually	99/*/2	0.15	0.15	Teak, Hebbevu and others	0.15	4	509	Surface	Well	0	Cultivable	Private Land	13.10.29.76	76.10.15.74

7	Savasihalli	B.P.Sadashiva S/O Late B.L.Puttaswamygowda			Manually	98/* 2	0.2	0.2	Teak, Hebbevu and others	0.2	5	678	Surface	Well	0	Cultiva ble	Private Land	13.10.29.77	76.10.15.75
8	Savasihalli	Bairashetty S/O Malliahshetty			Manually	136/* 6	0.16	0.16	Teak, Hebbevu and others	0.16	4	543	Surface	Well	0	Cultiva ble	Private Land	13.10.29.78	76.10.15.76
9	Savasihalli	Bairashetty S/O Chikkashetty			Manually	134/* *	0.12	0.12	Teak, Hebbevu and others	0.12	3	407	Surface	Well	0	Cultiva ble	Private Land	13.10.29.79	76.10.15.77
10	Savasihalli	Bairashetty S/O Malliahshetty			Manually	155/* 4	0.13	0.13	Teak, Hebbevu and others	0.13	3	441	Surface	Well	0	Cultiva ble	Private Land	13.10.29.80	76.10.15.78
	Savasihalli				Manually	136/* 1	0.03	0.03	Teak, Hebbevu and others	0.03	1	102	Surface	Well	0	Cultiva ble	Private Land	13.10.29.81	76.10.15.79
11	Savasihalli	Bairashetty S/O Marishetty			Manually	150/* *	0.4	0.4	Teak, Hebbevu and others	0.4	10	1357	Surface	Well	0	Cultiva ble	Private Land	13.10.29.82	76.10.15.80
	Savasihalli				Manually	155/* 10	0.07	0.07	Teak, Hebbevu and others	0.07	2	237	Surface	Well	0	Cultiva ble	Private Land	13.10.29.83	76.10.15.81
	Savasihalli				Manually	155/* 6	0.04	0.04	Teak, Hebbevu and others	0.04	1	136	Surface	Well	0	Cultiva ble	Private Land	13.10.29.84	76.10.15.82
	Savasihalli				Manually	84/* 5	0.07	0.07	Teak, Hebbevu and others	0.07	2	237	Surface	Well	0	Cultiva ble	Private Land	13.10.29.85	76.10.15.83
	Savasihalli				Manually	84/* 8	0.1	0.1	Teak, Hebbevu and others	0.1	3	339	Surface	Well	0	Cultiva ble	Private Land	13.10.29.86	76.10.15.84
12	Savasihalli	Bairashetty S/O Mariyashetty			Manually	103/* 2	0.09	0.09	Teak, Hebbevu and others	0.09	2	305	Surface	Well	0	Cultiva ble	Private Land	13.10.29.87	76.10.15.85
13	Savasihalli	Bairashetty S/O Nanjashetty			Manually	159/* 2	0.54	0.54	Teak, Hebbevu and others	0.54	14	1831	Surface	Well	0	Cultiva ble	Private Land	13.10.29.88	76.10.15.86
14	Savasihalli	Basavannaiah S/O Annappaiah			Manually	147/* 1	0.05	0.05	Teak, Hebbevu and others	0.05	1	170	Surface	Well	0	Cultiva ble	Private Land	13.10.29.89	76.10.15.87
	Savasihalli				Manually	162/* 5	0.18	0.18	Teak, Hebbevu and others	0.18	5	610	Surface	Well	0	Cultiva ble	Private Land	13.10.29.90	76.10.15.88
	Savasihalli				Manually	28/* 1	0.22	0.22	Teak, Hebbevu and others	0.22	6	746	Surface	Well	0	Cultiva ble	Private Land	13.10.29.91	76.10.15.89
15	Savasihalli	Basavaraju S/O Karibasavaiah			Manually	32/* 1	0.39	0.39	Teak, Hebbevu and others	0.39	10	1323	Surface	Well	0	Cultiva ble	Private Land	13.10.29.92	76.10.15.90
16	Savasihalli	Basavashetty S/O Dyavashetty			Manually	165/* 7	0.11	0.11	Teak, Hebbevu and others	0.11	3	373	Surface	Well	0	Cultiva ble	Private Land	13.10.29.93	76.10.15.91
	Savasihalli				Manually	37/* *	0.13	0.13	Teak, Hebbevu and others	0.13	3	441	Surface	Well	0	Cultiva ble	Private Land	13.10.29.94	76.10.15.92
17	Savasihalli	Basavashetty S/O Rangashetty			Manually	147/* 3	0.12	0.12	Teak, Hebbevu and others	0.12	3	407	Surface	Well	0	Cultiva ble	Private Land	13.10.29.95	76.10.15.93
18	Savasihalli	Bhagya W/O S.V.Sankarachar			Manually	125/* 4	0.1	0.1	Teak, Hebbevu and others	0.1	3	339	Surface	Well	0	Cultiva ble	Private Land	13.10.29.96	76.10.15.94
19	Savasihalli	Bhagyamma W/O Channabasavaiah			Manually	155/* 14	0.08	0.08	Teak, Hebbevu and others	0.08	2	271	Surface	Well	0	Cultiva ble	Private Land	13.10.29.97	76.10.15.95
20	Savasihalli	Bhagyamma W/O Shivasankaraiah			Manually	109/* *	0.45	0.45	Teak, Hebbevu and others	0.45	11	1526	Surface	Well	0	Cultiva ble	Private Land	13.10.29.98	76.10.15.96
21	Savasihalli	Chaitra W/O Jagadeesha			Manually	102/* *	0.4	0.4	Teak, Hebbevu and others	0.4	10	1357	Surface	Well	0	Cultiva ble	Private Land	13.10.29.99	76.10.15.97

22	Savasihalli	Chandraiah S/O Dyavaiah			Manually	1/*/6	0.15	0.15	Teak, Hebbevu and others	0.15	4	509	Surface	Well	0	Cultivable	Private Land	13.10.29.100	76.10.15.98
23	Savasihalli	Chandraiah S/O Late Dyavaiah			Manually	97/*/3	0.07	0.07	Teak, Hebbevu and others	0.07	2	237	Surface	Well	0	Cultivable	Private Land	13.10.29.101	76.10.15.99
24	Savasihalli	Chandraiah S/O Mallaiah			Manually	32/*/2	0.26	0.26	Teak, Hebbevu and others	0.26	7	882	Surface	Well	0	Cultivable	Private Land	13.10.29.102	76.10.15.100
25	Savasihalli	Chandraiah S/O Ramalingaiah			Manually	84/*/9	0.04	0.04	Teak, Hebbevu and others	0.04	1	136	Surface	Well	0	Cultivable	Private Land	13.10.29.103	76.10.15.101
26	Savasihalli	Chandraiah S/O Shivalingaiah			Manually	120/*/2B	0.11	0.11	Teak, Hebbevu and others	0.11	3	373	Surface	Well	0	Cultivable	Private Land	13.10.29.104	76.10.15.102
27	Savasihalli	Chandrakumara S/O K.V.Halappa			Manually	155/*/3	0.43	0.43	Teak, Hebbevu and others	0.43	11	1458	Surface	Well	0	Cultivable	Private Land	13.10.29.105	76.10.15.103
28	Savasihalli	Chandrashekara S/O S.N.Channappashetty			Manually	116/*/1	0.18	0.18	Teak, Hebbevu and others	0.18	5	610	Surface	Well	0	Cultivable	Private Land	13.10.29.106	76.10.15.104
	Savasihalli				Manually	116/*/4	0.06	0.06	Teak, Hebbevu and others	0.06	2	203	Surface	Well	0	Cultivable	Private Land	13.10.29.107	76.10.15.105
29	Savasihalli	Chandrashetty S/O Halashetty			Manually	147/*/2	0.22	0.22	Teak, Hebbevu and others	0.22	6	746	Surface	Well	0	Cultivable	Private Land	13.10.29.108	76.10.15.106
	Savasihalli				Manually	165/*/6	0.11	0.11	Teak, Hebbevu and others	0.11	3	373	Surface	Well	0	Cultivable	Private Land	13.10.29.109	76.10.15.107
30	Savasihalli	Chandrashettyhalagashetty			Manually	37/*/*	0.13	0.13	Teak, Hebbevu and others	0.13	3	441	Surface	Well	0	Cultivable	Private Land	13.10.29.110	76.10.15.108
31	Savasihalli	Channabasavaiah S/O Sangaiah			Manually	35/*/1 B5	0.01	0.01	Teak, Hebbevu and others	0.01	0	34	Surface	Well	0	Cultivable	Private Land	13.10.29.111	76.10.15.109
32	Savasihalli	Channaiah S/O Channaiah			Manually	101/*/*	0.4	0.4	Teak, Hebbevu and others	0.4	10	1357	Surface	Well	0	Cultivable	Private Land	13.10.29.112	76.10.15.110
33	Savasihalli	Channakeshavaiah S/O Dasaiah			Manually	142/*/1	0.28	0.28	Teak, Hebbevu and others	0.28	7	950	Surface	Well	0	Cultivable	Private Land	13.10.29.113	76.10.15.111
34	Savasihalli	Chikka S/O Putta			Manually	84/*/1	0.03	0.03	Teak, Hebbevu and others	0.03	1	102	Surface	Well	0	Cultivable	Private Land	13.10.29.114	76.10.15.112
35	Savasihalli	Chikkaiah S/O Chikkaiah			Manually	160/*/10	0.05	0.05	Teak, Hebbevu and others	0.05	1	170	Surface	Well	0	Cultivable	Private Land	13.10.29.115	76.10.15.113
36	Savasihalli	Chikkaiah S/O Eraiah			Manually	158/*/*	0.6	0.6	Teak, Hebbevu and others	0.6	15	2035	Surface	Well	0	Cultivable	Private Land	13.10.29.116	76.10.15.114
37	Savasihalli	Chikkaiah S/O Kenchaiah			Manually	102/*/*	0.06	0.06	Teak, Hebbevu and others	0.06	2	203	Surface	Well	0	Cultivable	Private Land	13.10.29.117	76.10.15.115
	Savasihalli				Manually	5/*/3	0.08	0.08	Teak, Hebbevu and others	0.08	2	271	Surface	Well	0	Cultivable	Private Land	13.10.29.118	76.10.15.116
	Savasihalli				Manually	5/*/5	0.03	0.03	Teak, Hebbevu and others	0.03	1	102	Surface	Well	0	Cultivable	Private Land	13.10.29.119	76.10.15.117
38	Savasihalli	Chikkamma W/O Chikkaiah			Manually	160/*/10	0.09	0.09	Teak, Hebbevu and others	0.09	2	305	Surface	Well	0	Cultivable	Private Land	13.10.29.120	76.10.15.118
	Savasihalli				Manually	160/*/3	0.08	0.08	Teak, Hebbevu and others	0.08	2	271	Surface	Well	0	Cultivable	Private Land	13.10.29.121	76.10.15.119
39	Savasihalli	Chikkamma W/O Ranhaiah			Manually	101/*/*	0.4	0.4	Teak, Hebbevu and others	0.4	10	1357	Surface	Well	0	Cultivable	Private Land	13.10.29.122	76.10.15.120
40	Savasihalli	Chikkashetty S/O Ramashetty			Manually	84/*/1	0.14	0.14	Teak, Hebbevu and others	0.14	4	475	Surface	Well	0	Cultivable	Private Land	13.10.29.123	76.10.15.121

41	Savasihalli	Ckikkaiah S/O Kenchaiah			Manually	101/* *	0.08	0.08	Teak, Hebbevu and others	0.08	2	271	Surface	Well	0	Cultiva ble	Private Land	13.10.29.124	76.10.15.122
42	Savasihalli	Dasaiah S/O Hanumaiah			Manually	1/*1	0.06	0.06	Teak, Hebbevu and others	0.06	2	203	Surface	Well	0	Cultiva ble	Private Land	13.10.29.125	76.10.15.123
43	Savasihalli	Dasaiah S/O Thimmaiah			Manually	5/*6	0.22	0.22	Teak, Hebbevu and others	0.22	6	746	Surface	Well	0	Cultiva ble	Private Land	13.10.29.126	76.10.15.124
44	Savasihalli	Devaraja P.E. S/O Eraiah			Manually	1/*4	0.16	0.16	Teak, Hebbevu and others	0.16	4	543	Surface	Well	0	Cultiva ble	Private Land	13.10.29.127	76.10.15.125
	Savasihalli				Manually	97/*2	0.07	0.07	Teak, Hebbevu and others	0.07	2	237	Surface	Well	0	Cultiva ble	Private Land	13.10.29.128	76.10.15.126
45	Savasihalli	Deviramma S/O Puttaswamygowda			Manually	101/* *	0.4	0.4	Teak, Hebbevu and others	0.4	10	1357	Surface	Well	0	Cultiva ble	Private Land	13.10.29.129	76.10.15.127
46	Savasihalli	Dharmaiah S/O Eraiah			Manually	19/*2 A	0.02	0.02	Teak, Hebbevu and others	0.02	1	68	Surface	Well	0	Cultiva ble	Private Land	13.10.29.130	76.10.15.128
	Savasihalli				Manually	2/*11	0.02	0.02	Teak, Hebbevu and others	0.02	1	68	Surface	Well	0	Cultiva ble	Private Land	13.10.29.131	76.10.15.129
	Savasihalli				Manually	21/*3	0.09	0.09	Teak, Hebbevu and others	0.09	2	305	Surface	Well	0	Cultiva ble	Private Land	13.10.29.132	76.10.15.130
47	Savasihalli	Dharmashetty S/O Halashetty			Manually	165/* 14	0.09	0.09	Teak, Hebbevu and others	0.09	2	305	Surface	Well	0	Cultiva ble	Private Land	13.10.29.133	76.10.15.131
	Savasihalli				Manually	34/*2	0.59	0.59	Teak, Hebbevu and others	0.59	15	2001	Surface	Well	0	Cultiva ble	Private Land	13.10.29.134	76.10.15.132
48	Savasihalli	Dharmaswamy S/O Late Nanjundaiah			Manually	126/* 2	0.1	0.1	Teak, Hebbevu and others	0.1	3	339	Surface	Well	0	Cultiva ble	Private Land	13.10.29.135	76.10.15.133
	Savasihalli				Manually	126/* 3	0.11	0.11	Teak, Hebbevu and others	0.11	3	373	Surface	Well	0	Cultiva ble	Private Land	13.10.29.136	76.10.15.134
49	Savasihalli	Doddaiiah S/O Dyavaiah			Manually	142/* 3	0.15	0.15	Teak, Hebbevu and others	0.15	4	509	Surface	Well	0	Cultiva ble	Private Land	13.10.29.137	76.10.15.135
	Savasihalli				Manually	14/*4 B	0.3	0.3	Teak, Hebbevu and others	0.3	8	1017	Surface	Well	0	Cultiva ble	Private Land	13.10.29.138	76.10.15.136
50	Savasihalli	Dyavaiah S/O Chikkiraiah			Manually	160/* 11	0.13	0.13	Teak, Hebbevu and others	0.13	3	441	Surface	Well	0	Cultiva ble	Private Land	13.10.29.139	76.10.15.137
	Savasihalli				Manually	160/* 14	0.1	0.1	Teak, Hebbevu and others	0.1	3	339	Surface	Well	0	Cultiva ble	Private Land	13.10.29.140	76.10.15.138
	Savasihalli				Manually	160/* 5	0.12	0.12	Teak, Hebbevu and others	0.12	3	407	Surface	Well	0	Cultiva ble	Private Land	13.10.29.141	76.10.15.139
	Savasihalli				Manually	8/*3	0.43	0.43	Teak, Hebbevu and others	0.43	11	1458	Surface	Well	0	Cultiva ble	Private Land	13.10.29.142	76.10.15.140
51	Savasihalli	Doddaiiah S/O Kenchaiah			Manually	102/* *	0.08	0.08	Teak, Hebbevu and others	0.08	2	271	Surface	Well	0	Cultiva ble	Private Land	13.10.29.143	76.10.15.141
	Savasihalli				Manually	5/*1	0.19	0.19	Teak, Hebbevu and others	0.19	5	644	Surface	Well	0	Cultiva ble	Private Land	13.10.29.144	76.10.15.142
52	Savasihalli	Dyavaiah S/O Chikkiraiah			Manually	160/* 14	0.04	0.04	Teak, Hebbevu and others	0.04	1	136	Surface	Well	0	Cultiva ble	Private Land	13.10.29.145	76.10.15.143
53	Savasihalli	Dyavaiah S/O Dyavaiah			Manually	142/* 2	0.18	0.18	Teak, Hebbevu and others	0.18	5	610	Surface	Well	0	Cultiva ble	Private Land	13.10.29.146	76.10.15.144
	Savasihalli				Manually	142/* 4	0.21	0.21	Teak, Hebbevu and others	0.21	5	712	Surface	Well	0	Cultiva ble	Private Land	13.10.29.147	76.10.15.145
	Savasihalli				Manually	160/* 13	0.14	0.14	Teak, Hebbevu and others	0.14	4	475	Surface	Well	0	Cultiva ble	Private Land	13.10.29.148	76.10.15.146

	Savasihalli			Manually	160*/2	0.19	0.19	Teak, Hebbevu and others	0.19	5	644	Surface	Well	0	Cultivable	Private Land	13.10.29.149	76.10.15.147
	Savasihalli			Manually	160*/4	0.42	0.42	Teak, Hebbevu and others	0.42	11	1424	Surface	Well	0	Cultivable	Private Land	13.10.29.150	76.10.15.148
	Savasihalli			Manually	160*/8	0.15	0.15	Teak, Hebbevu and others	0.15	4	509	Surface	Well	0	Cultivable	Private Land	13.10.29.151	76.10.15.149
54	Savasihalli	Dyavaiah S/O Thimmaiah		Manually	1*/5	0.25	0.25	Teak, Hebbevu and others	0.25	6	848	Surface	Well	0	Cultivable	Private Land	13.10.29.152	76.10.15.150
	Savasihalli			Manually	101*/*	0.14	0.14	Teak, Hebbevu and others	0.14	4	475	Surface	Well	0	Cultivable	Private Land	13.10.29.153	76.10.15.151
	Savasihalli			Manually	19*/1	0.17	0.17	Teak, Hebbevu and others	0.17	4	577	Surface	Well	0	Cultivable	Private Land	13.10.29.154	76.10.15.152
	Savasihalli			Manually	21*/2	0.86	0.86	Teak, Hebbevu and others	0.86	22	2916	Surface	Well	0	Cultivable	Private Land	13.10.29.155	76.10.15.153
55	Savasihalli	Eraiah S/O Chikkaiah		Manually	160*/14	0.05	0.05	Teak, Hebbevu and others	0.05	1	170	Surface	Well	0	Cultivable	Private Land	13.10.29.156	76.10.15.154
	Savasihalli			Manually	160*/7	0.19	0.19	Teak, Hebbevu and others	0.19	5	644	Surface	Well	0	Cultivable	Private Land	13.10.29.157	76.10.15.155
56	Savasihalli	Eramma W/O Late Basavashetty		Manually	118*/2	0.05	0.05	Teak, Hebbevu and others	0.05	1	170	Surface	Well	0	Cultivable	Private Land	13.10.29.158	76.10.15.156
	Savasihalli			Manually	119*/2	0.11	0.11	Teak, Hebbevu and others	0.11	3	373	Surface	Well	0	Cultivable	Private Land	13.10.29.159	76.10.15.157
57	Savasihalli	Eramma W/O Rangaiah Ur.Sannaiah		Manually	101*/*	0.4	0.4	Teak, Hebbevu and others	0.4	10	1357	Surface	Well	0	Cultivable	Private Land	13.10.29.160	76.10.15.158
58	Savasihalli	Eshwaraiah S/O Rudraiah		Manually	87*/2 C	0.03	0.03	Teak, Hebbevu and others	0.03	1	102	Surface	Well	0	Cultivable	Private Land	13.10.29.161	76.10.15.159
59	Savasihalli	Gangadhara S/O Eraiah		Manually	1*/5	0.25	0.25	Teak, Hebbevu and others	0.25	6	848	Surface	Well	0	Cultivable	Private Land	13.10.29.162	76.10.15.160
	Savasihalli			Manually	101*/*	0.13	0.13	Teak, Hebbevu and others	0.13	3	441	Surface	Well	0	Cultivable	Private Land	13.10.29.163	76.10.15.161
60	Savasihalli	Gangamma S/O Shivananjaiiah		Manually	126*/1	0.21	0.21	Teak, Hebbevu and others	0.21	5	712	Surface	Well	0	Cultivable	Private Land	13.10.29.164	76.10.15.162
61	Savasihalli	Gangamma W/O Chikkarangaiah		Manually	160*/3	0.07	0.07	Teak, Hebbevu and others	0.07	2	237	Surface	Well	0	Cultivable	Private Land	13.10.29.165	76.10.15.163
62	Savasihalli	Gangamma W/O Late Thimmaiah		Manually	101*/*	0.4	0.4	Teak, Hebbevu and others	0.4	10	1357	Surface	Well	0	Cultivable	Private Land	13.10.29.166	76.10.15.164
	Savasihalli			Manually	18*/6	0.48	0.48	Teak, Hebbevu and others	0.48	12	1628	Surface	Well	0	Cultivable	Private Land	13.10.29.167	76.10.15.165
63	Savasihalli	Gangamma W/O Manjunatha		Manually	1*/3	0.02	0.02	Teak, Hebbevu and others	0.02	1	68	Surface	Well	0	Cultivable	Private Land	13.10.29.168	76.10.15.166
	Savasihalli			Manually	5*/3	0.2	0.2	Teak, Hebbevu and others	0.2	5	678	Surface	Well	0	Cultivable	Private Land	13.10.29.169	76.10.15.167
	Savasihalli			Manually	5*/5	0.14	0.14	Teak, Hebbevu and others	0.14	4	475	Surface	Well	0	Cultivable	Private Land	13.10.29.170	76.10.15.168
64	Savasihalli	Gayithridevi W/O Prabhakararao		Manually	36*/1	0.2	0.2	Teak, Hebbevu and others	0.2	5	678	Surface	Well	0	Cultivable	Private Land	13.10.29.171	76.10.15.169
65	Savasihalli	Giddamma S/O Dasaiah		Manually	17*/*	0.78	0.78	Teak, Hebbevu and others	0.78	20	2645	Surface	Well	0	Cultivable	Private Land	13.10.29.172	76.10.15.170

66	Savasihalli	Girisha S/O Gangadharappa			Manually	111/*	0.27	0.27	Teak, Hebbevu and others	0.27	7	916	Surface	Well	0	Cultivable	Private Land	13.10.29.173	76.10.15.171
	Savasihalli				Manually	2/*/3	0.51	0.51	Teak, Hebbevu and others	0.51	13	1730	Surface	Well	0	Cultivable	Private Land	13.10.29.174	76.10.15.172
67	Savasihalli	Gopalachari			Manually	35/*/5	0.15	0.15	Teak, Hebbevu and others	0.15	4	509	Surface	Well	0	Cultivable	Private Land	13.10.29.175	76.10.15.173
68	Savasihalli	Gowramma S/O Channabasavaiah			Manually	127/*/*	0.44	0.44	Teak, Hebbevu and others	0.44	11	1492	Surface	Well	0	Cultivable	Private Land	13.10.29.176	76.10.15.174
69	Savasihalli	H.E.Mahesha S/O Eraiah			Manually	19/*/2 A	0.01	0.01	Teak, Hebbevu and others	0.01	0	34	Surface	Well	0	Cultivable	Private Land	13.10.29.177	76.10.15.175
	Savasihalli				Manually	2/*/10	0.09	0.09	Teak, Hebbevu and others	0.09	2	305	Surface	Well	0	Cultivable	Private Land	13.10.29.178	76.10.15.176
	Savasihalli				Manually	21/*/5	0.1	0.1	Teak, Hebbevu and others	0.1	3	339	Surface	Well	0	Cultivable	Private Land	13.10.29.179	76.10.15.177
70	Savasihalli	H.E.Rangaswamy S/O Eraiah			Manually	19/*/2 A	0.02	0.02	Teak, Hebbevu and others	0.02	1	68	Surface	Well	0	Cultivable	Private Land	13.10.29.180	76.10.15.178
	Savasihalli				Manually	2/*/12	0.02	0.02	Teak, Hebbevu and others	0.02	1	68	Surface	Well	0	Cultivable	Private Land	13.10.29.181	76.10.15.179
	Savasihalli				Manually	21/*/4	0.09	0.09	Teak, Hebbevu and others	0.09	2	305	Surface	Well	0	Cultivable	Private Land	13.10.29.182	76.10.15.180
71	Savasihalli	H.M.Rangaswamy S/O Manjashetty			Manually	1/*/2 A	0.18	0.18	Teak, Hebbevu and others	0.18	5	610	Surface	Well	0	Cultivable	Private Land	13.10.29.183	76.10.15.181
	Savasihalli				Manually	108/*/2	0.47	0.47	Teak, Hebbevu and others	0.47	12	1594	Surface	Well	0	Cultivable	Private Land	13.10.29.184	76.10.15.182
	Savasihalli				Manually	139/*/*	0.18	0.18	Teak, Hebbevu and others	0.18	5	610	Surface	Well	0	Cultivable	Private Land	13.10.29.185	76.10.15.183
	Savasihalli				Manually	14/*/5	0.27	0.27	Teak, Hebbevu and others	0.27	7	916	Surface	Well	0	Cultivable	Private Land	13.10.29.186	76.10.15.184
72	Savasihalli	H.P.Dharmappa S/O Late Parvathegowda			Manually	29/*/2	0.85	0.85	Teak, Hebbevu and others	0.85	21	2883	Surface	Well	0	Cultivable	Private Land	13.10.29.187	76.10.15.185
73	Savasihalli	Halagaiah S/O Thimmaiah			Manually	10/*/3	0.02	0.02	Teak, Hebbevu and others	0.02	1	68	Surface	Well	0	Cultivable	Private Land	13.10.29.188	76.10.15.186
	Savasihalli				Manually	10/*/4	0.02	0.02	Teak, Hebbevu and others	0.02	1	68	Surface	Well	0	Cultivable	Private Land	13.10.29.189	76.10.15.187
74	Savasihalli	Halappa S/O Veeregowda			Manually	156/*/3	0.07	0.07	Teak, Hebbevu and others	0.07	2	237	Surface	Well	0	Cultivable	Private Land	13.10.29.190	76.10.15.188
75	Savasihalli	Halashetty S/O Rangashetty			Manually	165/*/8	0.03	0.03	Teak, Hebbevu and others	0.03	1	102	Surface	Well	0	Cultivable	Private Land	13.10.29.191	76.10.15.189
76	Savasihalli	Hanumanthaiah S/O Saganaiyah			Manually	101/*/*	0.4	0.4	Teak, Hebbevu and others	0.4	10	1357	Surface	Well	0	Cultivable	Private Land	13.10.29.192	76.10.15.190
77	Savasihalli	Hanumegowda S/O Puttegowda			Manually	165/*/1B	0.02	0.02	Teak, Hebbevu and others	0.02	1	68	Surface	Well	0	Cultivable	Private Land	13.10.29.193	76.10.15.191
	Savasihalli				Manually	84/*/10	0.12	0.12	Teak, Hebbevu and others	0.12	3	407	Surface	Well	0	Cultivable	Private Land	13.10.29.194	76.10.15.192
78	Savasihalli	Harisha S.R.S/O Rudrashetty			Manually	90/*/1	0.26	0.26	Teak, Hebbevu and others	0.26	7	882	Surface	Well	0	Cultivable	Private Land	13.10.29.195	76.10.15.193
79	Savasihalli	Hongamma W/O Late Malliahshetty Ur.Maliyappashetty			Manually	159/*/1	0.33	0.33	Teak, Hebbevu and others	0.33	8	1119	Surface	Well	0	Cultivable	Private Land	13.10.29.196	76.10.15.194
	Savasihalli				Manually	159/*/3	1.23	1.23	Teak, Hebbevu and others	1.23	31	4171	Surface	Well	0	Cultivable	Private Land	13.10.29.197	76.10.15.195

80	Savasihalli	Hucchaiah S/Ochikkaiah			Manually	28/*/2	0.6	0.6	Teak, Hebbevu and others	0.6	15	2035	Surface	Well	0	Cultivable	Private Land	13.10.29.198	76.10.15.196
81	Savasihalli	Javaraiah S/O Doddaiiah			Manually	142/*/3	0.12	0.12	Teak, Hebbevu and others	0.12	3	407	Surface	Well	0	Cultivable	Private Land	13.10.29.199	76.10.15.197
	Savasihalli				Manually	142/*/5	0.03	0.03	Teak, Hebbevu and others	0.03	1	102	Surface	Well	0	Cultivable	Private Land	13.10.29.200	76.10.15.198
	Savasihalli				Manually	160/*/1	0.15	0.15	Teak, Hebbevu and others	0.15	4	509	Surface	Well	0	Cultivable	Private Land	13.10.29.201	76.10.15.199
	Savasihalli				Manually	160/*/12	0.14	0.14	Teak, Hebbevu and others	0.14	4	475	Surface	Well	0	Cultivable	Private Land	13.10.29.202	76.10.15.200
	Savasihalli				Manually	160/*/6	0.14	0.14	Teak, Hebbevu and others	0.14	4	475	Surface	Well	0	Cultivable	Private Land	13.10.29.203	76.10.15.201
	Savasihalli				Manually	160/*/9	0.14	0.14	Teak, Hebbevu and others	0.14	4	475	Surface	Well	0	Cultivable	Private Land	13.10.29.204	76.10.15.202
	Savasihalli				Manually	8/*/3	0.41	0.41	Teak, Hebbevu and others	0.41	10	1390	Surface	Well	0	Cultivable	Private Land	13.10.29.205	76.10.15.203
82	Savasihalli	Javamma S/O Mallaiah			Manually	10/*/1	0.18	0.18	Teak, Hebbevu and others	0.18	5	610	Surface	Well	0	Cultivable	Private Land	13.10.29.206	76.10.15.204
	Savasihalli				Manually	10/*/2	0.09	0.09	Teak, Hebbevu and others	0.09	2	305	Surface	Well	0	Cultivable	Private Land	13.10.29.207	76.10.15.205
	Savasihalli				Manually	10/*/3	0.05	0.05	Teak, Hebbevu and others	0.05	1	170	Surface	Well	0	Cultivable	Private Land	13.10.29.208	76.10.15.206
	Savasihalli				Manually	8/*/4	0.13	0.13	Teak, Hebbevu and others	0.13	3	441	Surface	Well	0	Cultivable	Private Land	13.10.29.209	76.10.15.207
83	Savasihalli	Jayamma W/O Late Paramesha S.S.			Manually	120/*/4	0.07	0.07	Teak, Hebbevu and others	0.07	2	237	Surface	Well	0	Cultivable	Private Land	13.10.29.210	76.10.15.208
84	Savasihalli	Jayamma W/O Late S.N.Rudraiah			Manually	162/*/1	0.26	0.26	Teak, Hebbevu and others	0.26	7	882	Surface	Well	0	Cultivable	Private Land	13.10.29.211	76.10.15.209
	Savasihalli				Manually	162/*/6	0.12	0.12	Teak, Hebbevu and others	0.12	3	407	Surface	Well	0	Cultivable	Private Land	13.10.29.212	76.10.15.210
85	Savasihalli	Jayanna S/O S.N.Basavegowda			Manually	131/*/*	0.11	0.11	Teak, Hebbevu and others	0.11	3	373	Surface	Well	0	Cultivable	Private Land	13.10.29.213	76.10.15.211
86	Savasihalli	Jayanna S/O Saganashetty			Manually	165/*/6	0.05	0.05	Teak, Hebbevu and others	0.05	1	170	Surface	Well	0	Cultivable	Private Land	13.10.29.214	76.10.15.212
87	Savasihalli				Manually	37/*/*	0.06	0.06	Teak, Hebbevu and others	0.06	2	203	Surface	Well	0	Cultivable	Private Land	13.10.29.215	76.10.15.213
88	Savasihalli	Jayanna S/O Veeregowda			Manually	156/*/3	0.14	0.14	Teak, Hebbevu and others	0.14	4	475	Surface	Well	0	Cultivable	Private Land	13.10.29.216	76.10.15.214
89	Savasihalli	Jayasankaraiah S/O Puttamallaiah			Manually	155/*/13	0.22	0.22	Teak, Hebbevu and others	0.22	6	746	Surface	Well	0	Cultivable	Private Land	13.10.29.217	76.10.15.215
	Savasihalli				Manually	150/*/*	0.4	0.4	Teak, Hebbevu and others	0.4	10	1357	Surface	Well	0	Cultivable	Private Land	13.10.29.218	76.10.15.216
	Savasihalli				Manually	150/*/*	0.4	0.4	Teak, Hebbevu and others	0.4	10	1357	Surface	Well	0	Cultivable	Private Land	13.10.29.219	76.10.15.217
	Savasihalli				Manually	162/*/2	0.25	0.25	Teak, Hebbevu and others	0.25	6	848	Surface	Well	0	Cultivable	Private Land	13.10.29.220	76.10.15.218
	Savasihalli				Manually	162/*/4	0.25	0.25	Teak, Hebbevu and others	0.25	6	848	Surface	Well	0	Cultivable	Private Land	13.10.29.221	76.10.15.219
	Savasihalli				Manually	87/*/2 C	0.13	0.13	Teak, Hebbevu and others	0.13	3	441	Surface	Well	0	Cultivable	Private Land	13.10.29.222	76.10.15.220

90	Savasihalli	Jeevana S.S S/O B.P.Sadashiva			Manually	101/* *	0.26	0.26	Teak, Hebbevu and others	0.26	7	882	Surface	Well	0	Cultiva ble	Private Land	13.10.29.223	76.10.15.221
91	Savasihalli	K.B.Basavaraju S/O K.V.Basavalingappa			Manually	140/* 1	0.25	0.25	Teak, Hebbevu and others	0.25	6	848	Surface	Well	0	Cultiva ble	Private Land	13.10.29.224	76.10.15.222
92	Savasihalli	K.B.Mithun S/O K.B.Basavaraju			Manually	137/* 1	0.07	0.07	Teak, Hebbevu and others	0.07	2	237	Surface	Well	0	Cultiva ble	Private Land	13.10.29.225	76.10.15.223
	Savasihalli				Manually	137/* 2	0.06	0.06	Teak, Hebbevu and others	0.06	2	203	Surface	Well	0	Cultiva ble	Private Land	13.10.29.226	76.10.15.224
	Savasihalli				Manually	149/* 1	0.53	0.53	Teak, Hebbevu and others	0.53	13	1797	Surface	Well	0	Cultiva ble	Private Land	13.10.29.227	76.10.15.225
	Savasihalli				Manually	149/* 3	0.47	0.47	Teak, Hebbevu and others	0.47	12	1594	Surface	Well	0	Cultiva ble	Private Land	13.10.29.228	76.10.15.226
93	Savasihalli	K.H.Chandrakumara S/O K.V.Halappa			Manually	140/* 3	0.25	0.25	Teak, Hebbevu and others	0.25	6	848	Surface	Well	0	Cultiva ble	Private Land	13.10.29.229	76.10.15.227
94	Savasihalli	K.H.Nataraja S/O K.V.Halappa			Manually	151/* 1	0.35	0.35	Teak, Hebbevu and others	0.35	9	1187	Surface	Well	0	Cultiva ble	Private Land	13.10.29.230	76.10.15.228
95	Savasihalli	K.K.Theerthesh S/O Kumarajah			Manually	128/* 2	0.15	0.15	Teak, Hebbevu and others	0.15	4	509	Surface	Well	0	Cultiva ble	Private Land	13.10.29.231	76.10.15.229
96	Savasihalli	K.N.Dharmaswamy S/O Late Nanjundaiah			Manually	126/* 4	0.21	0.21	Teak, Hebbevu and others	0.21	5	712	Surface	Well	0	Cultiva ble	Private Land	13.10.29.232	76.10.15.230
97	Savasihalli	K.R.Mahesha S/O Rudrappa K.V.			Manually	140/* 2	0.25	0.25	Teak, Hebbevu and others	0.25	6	848	Surface	Well	0	Cultiva ble	Private Land	13.10.29.233	76.10.15.231
	Savasihalli				Manually	149/* 2	0.6	0.6	Teak, Hebbevu and others	0.6	15	2035	Surface	Well	0	Cultiva ble	Private Land	13.10.29.234	76.10.15.232
	Savasihalli				Manually	153/* *	0.4	0.4	Teak, Hebbevu and others	0.4	10	1357	Surface	Well	0	Cultiva ble	Private Land	13.10.29.235	76.10.15.233
	Savasihalli				Manually	154/* 1	0.1	0.1	Teak, Hebbevu and others	0.1	3	339	Surface	Well	0	Cultiva ble	Private Land	13.10.29.236	76.10.15.234
	Savasihalli				Manually	154/* 2	0.14	0.14	Teak, Hebbevu and others	0.14	4	475	Surface	Well	0	Cultiva ble	Private Land	13.10.29.237	76.10.15.235
98	Savasihalli	K.V.Halappa S/O Veeregowda			Manually	151/* 2	1.08	1.08	Teak, Hebbevu and others	1.08	27	3663	Surface	Well	0	Cultiva ble	Private Land	13.10.29.238	76.10.15.236
99	Savasihalli	K.V.Jayanna S/O Veeregowda			Manually	156/* 1	0.1	0.1	Teak, Hebbevu and others	0.1	3	339	Surface	Well	0	Cultiva ble	Private Land	13.10.29.239	76.10.15.237
100	Savasihalli	K.V.Loksha S/O Late Veeregowda			Manually	106/* 2	0.14	0.14	Teak, Hebbevu and others	0.14	4	475	Surface	Well	0	Cultiva ble	Private Land	13.10.29.240	76.10.15.238
	Savasihalli				Manually	107/* *	0.4	0.4	Teak, Hebbevu and others	0.4	10	1357	Surface	Well	0	Cultiva ble	Private Land	13.10.29.241	76.10.15.239
101	Savasihalli	K.V.Maheshwara S/O Veeregowda			Manually	144/* *	0.29	0.29	Teak, Hebbevu and others	0.29	7	983	Surface	Well	0	Cultiva ble	Private Land	13.10.29.242	76.10.15.240
	Savasihalli				Manually	143/* *	0.18	0.18	Teak, Hebbevu and others	0.18	5	610	Surface	Well	0	Cultiva ble	Private Land	13.10.29.243	76.10.15.241
102	Savasihalli	K.V.Prasanna S/O Late Veerabhadrachar			Manually	102/* *	0.4	0.4	Teak, Hebbevu and others	0.4	10	1357	Surface	Well	0	Cultiva ble	Private Land	13.10.29.244	76.10.15.242
103	Savasihalli	Kaempashetty S/O Late Puttashetty			Manually	155/* 8	0.07	0.07	Teak, Hebbevu and others	0.07	2	237	Surface	Well	0	Cultiva ble	Private Land	13.10.29.245	76.10.15.243
	Savasihalli				Manually	148/* 1	0.3	0.3	Teak, Hebbevu and others	0.3	8	1017	Surface	Well	0	Cultiva ble	Private Land	13.10.29.246	76.10.15.244
104	Savasihalli	Kanthamani W/O Mamjegowda			Manually	104/* 2	0.8	0.8	Teak, Hebbevu and others	0.8	20	2713	Surface	Well	0	Cultiva ble	Private Land	13.10.29.247	76.10.15.245
	Savasihalli				Manually	35/* 8	0.1	0.1	Teak, Hebbevu and others	0.1	3	339	Surface	Well	0	Cultiva ble	Private Land	13.10.29.248	76.10.15.246

105	Savasihalli	Kanthamma(Kanthamani) W/O K..N.Mallikarjuna			Manually	2/*/4	0.38	0.38	Teak, Hebbevu and others	0.38	10	1289	Surface	Well	0	Cultivable	Private Land	13.10.29.249	76.10.15.247
	Savasihalli				Manually	2/*/5	0.35	0.35	Teak, Hebbevu and others	0.35	9	1187	Surface	Well	0	Cultivable	Private Land	13.10.29.250	76.10.15.248
106	Savasihalli	Kantharaju S/O Sankaraiah			Manually	1/*/10	0.12	0.12	Teak, Hebbevu and others	0.12	3	407	Surface	Well	0	Cultivable	Private Land	13.10.29.251	76.10.15.249
	Savasihalli				Manually	1/*/11	0.03	0.03	Teak, Hebbevu and others	0.03	1	102	Surface	Well	0	Cultivable	Private Land	13.10.29.252	76.10.15.250
107	Savasihalli	Kanthashetty Nanjashetty			Manually	165/*/ 10	0.04	0.04	Teak, Hebbevu and others	0.04	1	136	Surface	Well	0	Cultivable	Private Land	13.10.29.253	76.10.15.251
	Savasihalli				Manually	165/*/ 12	0.01	0.01	Teak, Hebbevu and others	0.01	0	34	Surface	Well	0	Cultivable	Private Land	13.10.29.254	76.10.15.252
108	Savasihalli	Kariyamma W/O Dasaiah			Manually	14/*/2	0.37	0.37	Teak, Hebbevu and others	0.37	9	1255	Surface	Well	0	Cultivable	Private Land	13.10.29.255	76.10.15.253
109	Savasihalli	Kariyamma W/O Saganaiah			Manually	16/*/1	0.27	0.27	Teak, Hebbevu and others	0.27	7	916	Surface	Well	0	Cultivable	Private Land	13.10.29.256	76.10.15.254
110	Savasihalli	Kempashetty S/O Puttashetty			Manually	155/*/ 17	0.1	0.1	Teak, Hebbevu and others	0.1	3	339	Surface	Well	0	Cultivable	Private Land	13.10.29.257	76.10.15.255
	Savasihalli				Manually	155/*/ 19	0.05	0.05	Teak, Hebbevu and others	0.05	1	170	Surface	Well	0	Cultivable	Private Land	13.10.29.258	76.10.15.256
	Savasihalli				Manually	155/*/ 20	0.07	0.07	Teak, Hebbevu and others	0.07	2	237	Surface	Well	0	Cultivable	Private Land	13.10.29.259	76.10.15.257
	Savasihalli				Manually	136/*/ 3	0.01	0.01	Teak, Hebbevu and others	0.01	0	34	Surface	Well	0	Cultivable	Private Land	13.10.29.260	76.10.15.258
	Savasihalli				Manually	84/*/2	0.08	0.08	Teak, Hebbevu and others	0.08	2	271	Surface	Well	0	Cultivable	Private Land	13.10.29.261	76.10.15.259
111	Savasihalli	Kenchaiah S/O Kenchaiah			Manually	101/*/ *	0.08	0.08	Teak, Hebbevu and others	0.08	2	271	Surface	Well	0	Cultivable	Private Land	13.10.29.262	76.10.15.260
	Savasihalli				Manually	102/*/ *	0.07	0.07	Teak, Hebbevu and others	0.07	2	237	Surface	Well	0	Cultivable	Private Land	13.10.29.263	76.10.15.261
	Savasihalli				Manually	5/*/3	0.08	0.08	Teak, Hebbevu and others	0.08	2	271	Surface	Well	0	Cultivable	Private Land	13.10.29.264	76.10.15.262
	Savasihalli				Manually	5/*/5	0.03	0.03	Teak, Hebbevu and others	0.03	1	102	Surface	Well	0	Cultivable	Private Land	13.10.29.265	76.10.15.263
112	Savasihalli	Krishnegowda S/O Annegowda			Manually	125/*/ 1	0.1	0.1	Teak, Hebbevu and others	0.1	3	339	Surface	Well	0	Cultivable	Private Land	13.10.29.266	76.10.15.264
113	Savasihalli	Kusuma W/O Late Mohana Kumara			Manually	131/*/ *	0.11	0.11	Teak, Hebbevu and others	0.11	3	373	Surface	Well	0	Cultivable	Private Land	13.10.29.267	76.10.15.265
114	Savasihalli	Lakshmaiah S/O Doothaiah			Manually	101/*/ *	0.4	0.4	Teak, Hebbevu and others	0.4	10	1357	Surface	Well	0	Cultivable	Private Land	13.10.29.268	76.10.15.266
	Savasihalli				Manually	8/*/2	0.33	0.33	Teak, Hebbevu and others	0.33	8	1119	Surface	Well	0	Cultivable	Private Land	13.10.29.269	76.10.15.267
115	Savasihalli	Linganna S/O Rudraiah			Manually	91/*/1	0.37	0.37	Teak, Hebbevu and others	0.37	9	1255	Surface	Well	0	Cultivable	Private Land	13.10.29.270	76.10.15.268
116	Savasihalli	Lingannaiah			Manually	91/*/2	0.37	0.37	Teak, Hebbevu and others	0.37	9	1255	Surface	Well	0	Cultivable	Private Land	13.10.29.271	76.10.15.269

117	Savasihalli	Lingannaiah S/O Rudraiah			Manually	101/*	0.07	0.07	Teak, Hebbevu and others	0.07	2	237	Surface	Well	0	Cultivable	Private Land	13.10.29.272	76.10.15.270
	Savasihalli				Manually	87/*/2C	0.02	0.02	Teak, Hebbevu and others	0.02	1	68	Surface	Well	0	Cultivable	Private Land	13.10.29.273	76.10.15.271
118	Savasihalli	M.B.Sarvamangala W/O Halappa			Manually	105/*	0.81	0.81	Teak, Hebbevu and others	0.81	20	2747	Surface	Well	0	Cultivable	Private Land	13.10.29.274	76.10.15.272
119	Savasihalli	M.V.Mahalakshmi W/O Late Prakashamurthy			Manually	102/*	0.4	0.4	Teak, Hebbevu and others	0.4	10	1357	Surface	Well	0	Cultivable	Private Land	13.10.29.275	76.10.15.273
120	Savasihalli	Mahesha S/O Annappaiah			Manually	162/*/14	0.17	0.17	Teak, Hebbevu and others	0.17	4	577	Surface	Well	0	Cultivable	Private Land	13.10.29.276	76.10.15.274
	Savasihalli				Manually	162/*/3	0.17	0.17	Teak, Hebbevu and others	0.17	4	577	Surface	Well	0	Cultivable	Private Land	13.10.29.277	76.10.15.275
	Savasihalli				Manually	28/*/1	0.22	0.22	Teak, Hebbevu and others	0.22	6	746	Surface	Well	0	Cultivable	Private Land	13.10.29.278	76.10.15.276
121	Savasihalli	Maheshwara S/O Veeregowda			Manually	125/*/5	0.12	0.12	Teak, Hebbevu and others	0.12	3	407	Surface	Well	0	Cultivable	Private Land	13.10.29.279	76.10.15.277
122	Savasihalli	Mallesha S/O Sanna Halagegowda			Manually	156/*/1	0.09	0.09	Teak, Hebbevu and others	0.09	2	305	Surface	Well	0	Cultivable	Private Land	13.10.29.280	76.10.15.278
	Savasihalli				Manually	156/*/4	0.06	0.06	Teak, Hebbevu and others	0.06	2	203	Surface	Well	0	Cultivable	Private Land	13.10.29.281	76.10.15.279
123	Savasihalli	Malligamma W/O Dodda Somaiah			Manually	8/*/1	0.37	0.37	Teak, Hebbevu and others	0.37	9	1255	Surface	Well	0	Cultivable	Private Land	13.10.29.282	76.10.15.280
	Savasihalli				Manually	8/*/4	0.09	0.09	Teak, Hebbevu and others	0.09	2	305	Surface	Well	0	Cultivable	Private Land	13.10.29.283	76.10.15.281
124	Savasihalli	Malligamma W/O Mallashetty			Manually	155/*/7	0.21	0.21	Teak, Hebbevu and others	0.21	5	712	Surface	Well	0	Cultivable	Private Land	13.10.29.284	76.10.15.282
	Savasihalli				Manually	136/*/2	0.02	0.02	Teak, Hebbevu and others	0.02	1	68	Surface	Well	0	Cultivable	Private Land	13.10.29.285	76.10.15.283
	Savasihalli				Manually	150/*/*	0.2	0.2	Teak, Hebbevu and others	0.2	5	678	Surface	Well	0	Cultivable	Private Land	13.10.29.286	76.10.15.284
	Savasihalli				Manually	155/*/11	0.07	0.07	Teak, Hebbevu and others	0.07	2	237	Surface	Well	0	Cultivable	Private Land	13.10.29.287	76.10.15.285
	Savasihalli				Manually	84/*/4	0.06	0.06	Teak, Hebbevu and others	0.06	2	203	Surface	Well	0	Cultivable	Private Land	13.10.29.288	76.10.15.286
	Savasihalli				Manually	155/*/2	0.1	0.1	Teak, Hebbevu and others	0.1	3	339	Surface	Well	0	Cultivable	Private Land	13.10.29.289	76.10.15.287
	Savasihalli				Manually	136/*/7	0.15	0.15	Teak, Hebbevu and others	0.15	4	509	Surface	Well	0	Cultivable	Private Land	13.10.29.290	76.10.15.288
125	Savasihalli	Mallikarjuna S/O Veeregowda			Manually	156/*/1	0.09	0.09	Teak, Hebbevu and others	0.09	2	305	Surface	Well	0	Cultivable	Private Land	13.10.29.291	76.10.15.289
	Savasihalli				Manually	156/*/3	0.07	0.07	Teak, Hebbevu and others	0.07	2	237	Surface	Well	0	Cultivable	Private Land	13.10.29.292	76.10.15.290
126	Savasihalli	Mallikarjunaswamy S/O Late Nanjundaiah			Manually	136/*/5	0.16	0.16	Teak, Hebbevu and others	0.16	4	543	Surface	Well	0	Cultivable	Private Land	13.10.29.293	76.10.15.291
127	Savasihalli	Manjaiah S/O Chikkannaiah			Manually	147/*/1	0.09	0.09	Teak, Hebbevu and others	0.09	2	305	Surface	Well	0	Cultivable	Private Land	13.10.29.294	76.10.15.292

	Savasihalli			Manually	162*/13	0.26	0.26	Teak, Hebbevu and others	0.26	7	882	Surface	Well	0	Cultivable	Private Land	13.10.29.295	76.10.15.293
128	Savasihalli	Manjaiiah S/O Thimmaiah		Manually	19*/2 A	0.05	0.05	Teak, Hebbevu and others	0.05	1	170	Surface	Well	0	Cultivable	Private Land	13.10.29.296	76.10.15.294
	Savasihalli			Manually	2*/9	0.13	0.13	Teak, Hebbevu and others	0.13	3	441	Surface	Well	0	Cultivable	Private Land	13.10.29.297	76.10.15.295
	Savasihalli			Manually	21*/6	0.27	0.27	Teak, Hebbevu and others	0.27	7	916	Surface	Well	0	Cultivable	Private Land	13.10.29.298	76.10.15.296
129	Savasihalli	Manjamma S/O Doddaiah		Manually	160*/10	0.05	0.05	Teak, Hebbevu and others	0.05	1	170	Surface	Well	0	Cultivable	Private Land	13.10.29.299	76.10.15.297
130	Savasihalli	Manjashetty S/O Doddashetty		Manually	165*/1A3	0.02	0.02	Teak, Hebbevu and others	0.02	1	68	Surface	Well	0	Cultivable	Private Land	13.10.29.300	76.10.15.298
131	Savasihalli	Manjashetty S/O Ningashetty		Manually	1*/2 A	0.17	0.17	Teak, Hebbevu and others	0.17	4	577	Surface	Well	0	Cultivable	Private Land	13.10.29.301	76.10.15.299
	Savasihalli			Manually	103*/1	0.13	0.13	Teak, Hebbevu and others	0.13	3	441	Surface	Well	0	Cultivable	Private Land	13.10.29.302	76.10.15.300
	Savasihalli			Manually	108*/1	0.47	0.47	Teak, Hebbevu and others	0.47	12	1594	Surface	Well	0	Cultivable	Private Land	13.10.29.303	76.10.15.301
	Savasihalli			Manually	127*/*	0.05	0.05	Teak, Hebbevu and others	0.05	1	170	Surface	Well	0	Cultivable	Private Land	13.10.29.304	76.10.15.302
	Savasihalli			Manually	139*/*	0.17	0.17	Teak, Hebbevu and others	0.17	4	577	Surface	Well	0	Cultivable	Private Land	13.10.29.305	76.10.15.303
	Savasihalli			Manually	14*/1	0.28	0.28	Teak, Hebbevu and others	0.28	7	950	Surface	Well	0	Cultivable	Private Land	13.10.29.306	76.10.15.304
	Savasihalli			Manually	84*/6	0.13	0.13	Teak, Hebbevu and others	0.13	3	441	Surface	Well	0	Cultivable	Private Land	13.10.29.307	76.10.15.305
132	Savasihalli	Manjashetty S/Odyavashetty		Manually	151*/3	0.57	0.57	Teak, Hebbevu and others	0.57	14	1933	Surface	Well	0	Cultivable	Private Land	13.10.29.308	76.10.15.306
133	Savasihalli	Manjunatha S/O Late Eraiah		Manually	150*/*	0.4	0.4	Teak, Hebbevu and others	0.4	10	1357	Surface	Well	0	Cultivable	Private Land	13.10.29.309	76.10.15.307
	Savasihalli			Manually	35*/3	0.1	0.1	Teak, Hebbevu and others	0.1	3	339	Surface	Well	0	Cultivable	Private Land	13.10.29.310	76.10.15.308
134	Savasihalli	Manjunatha S/O Thimmaiah		Manually	102*/*	0.4	0.4	Teak, Hebbevu and others	0.4	10	1357	Surface	Well	0	Cultivable	Private Land	13.10.29.311	76.10.15.309
	Savasihalli			Manually	35*/1 B2	0.02	0.02	Teak, Hebbevu and others	0.02	1	68	Surface	Well	0	Cultivable	Private Land	13.10.29.312	76.10.15.310
	Savasihalli			Manually	7*/*	0.13	0.13	Teak, Hebbevu and others	0.13	3	441	Surface	Well	0	Cultivable	Private Land	13.10.29.313	76.10.15.311
135	Savasihalli	Maridasaiiah S/O Thimmaiah		Manually	19*/2 A	0.08	0.08	Teak, Hebbevu and others	0.08	2	271	Surface	Well	0	Cultivable	Private Land	13.10.29.314	76.10.15.312
	Savasihalli			Manually	2*/2	0.14	0.14	Teak, Hebbevu and others	0.14	4	475	Surface	Well	0	Cultivable	Private Land	13.10.29.315	76.10.15.313
	Savasihalli			Manually	21*/1	0.27	0.27	Teak, Hebbevu and others	0.27	7	916	Surface	Well	0	Cultivable	Private Land	13.10.29.316	76.10.15.314
136	Savasihalli	Maridoddaiah S/O Kenchaiah		Manually	101*/*	0.08	0.08	Teak, Hebbevu and others	0.08	2	271	Surface	Well	0	Cultivable	Private Land	13.10.29.317	76.10.15.315
	Savasihalli			Manually	102*/*	0.06	0.06	Teak, Hebbevu and others	0.06	2	203	Surface	Well	0	Cultivable	Private Land	13.10.29.318	76.10.15.316

	Savasihalli			Manually	5/*/3	0.08	0.08	Teak, Hebbevu and others	0.08	2	271	Surface	Well	0	Cultivable	Private Land	13.10.29.319	76.10.15.317
	Savasihalli			Manually	5/*/5	0.03	0.03	Teak, Hebbevu and others	0.03	1	102	Surface	Well	0	Cultivable	Private Land	13.10.29.320	76.10.15.318
137	Savasihalli	Marigowda S/O Somegowda		Manually	14/*/3	0.4	0.4	Teak, Hebbevu and others	0.4	10	1357	Surface	Well	0	Cultivable	Private Land	13.10.29.321	76.10.15.319
138	Savasihalli	Mariyaiah		Manually	33/*/*	1.27	1.27	Teak, Hebbevu and others	1.27	32	4307	Surface	Well	0	Cultivable	Private Land	13.10.29.322	76.10.15.320
139	Savasihalli	Mariyaiah S/O Dyavaiah		Manually	138/*/*	0.14	0.14	Teak, Hebbevu and others	0.14	4	475	Surface	Well	0	Cultivable	Private Land	13.10.29.323	76.10.15.321
	Savasihalli			Manually	152/*/*	0.26	0.26	Teak, Hebbevu and others	0.26	7	882	Surface	Well	0	Cultivable	Private Land	13.10.29.324	76.10.15.322
	Savasihalli			Manually	6/*/*	1.38	1.38	Teak, Hebbevu and others	1.38	35	4680	Surface	Well	0	Cultivable	Private Land	13.10.29.325	76.10.15.323
140	Savasihalli	Mohan S/O Sankaraiah		Manually	1/*/12	0.03	0.03	Teak, Hebbevu and others	0.03	1	102	Surface	Well	0	Cultivable	Private Land	13.10.29.326	76.10.15.324
	Savasihalli			Manually	1/*/15	0.12	0.12	Teak, Hebbevu and others	0.12	3	407	Surface	Well	0	Cultivable	Private Land	13.10.29.327	76.10.15.325
141	Savasihalli	Muddashetty S/O Chikkashetty		Manually	103/*/1	0.13	0.13	Teak, Hebbevu and others	0.13	3	441	Surface	Well	0	Cultivable	Private Land	13.10.29.328	76.10.15.326
	Savasihalli			Manually	18/*/1	0.34	0.34	Teak, Hebbevu and others	0.34	9	1153	Surface	Well	0	Cultivable	Private Land	13.10.29.329	76.10.15.327
142	Savasihalli	Mukunda S/O S.V.Shreenivasamurthy		Manually	2/*/6	0.16	0.16	Teak, Hebbevu and others	0.16	4	543	Surface	Well	0	Cultivable	Private Land	13.10.29.330	76.10.15.328
143	Savasihalli	Murthaiah S/O Annappaiah		Manually	147/*/1	0.07	0.07	Teak, Hebbevu and others	0.07	2	237	Surface	Well	0	Cultivable	Private Land	13.10.29.331	76.10.15.329
144	Savasihalli	Nagaiah S/O Eraiah		Manually	158/*/*	1.6	1.6	Teak, Hebbevu and others	1.6	40	5426	Surface	Well	0	Cultivable	Private Land	13.10.29.332	76.10.15.330
	Savasihalli			Manually	1/*/2 B	0.05	0.05	Teak, Hebbevu and others	0.05	1	170	Surface	Well	0	Cultivable	Private Land	13.10.29.333	76.10.15.331
	Savasihalli			Manually	1/*/9	0.05	0.05	Teak, Hebbevu and others	0.05	1	170	Surface	Well	0	Cultivable	Private Land	13.10.29.334	76.10.15.332
145	Savasihalli	Nagalakshmi W/O S.B.Raghavendra		Manually	124/*/2C	0.18	0.18	Teak, Hebbevu and others	0.18	5	610	Surface	Well	0	Cultivable	Private Land	13.10.29.335	76.10.15.333
146	Savasihalli	Nagaraja S/O Late Range Gowda		Manually	102/*/*	0.4	0.4	Teak, Hebbevu and others	0.4	10	1357	Surface	Well	0	Cultivable	Private Land	13.10.29.336	76.10.15.334
147	Savasihalli	Nagarajaiah S/O Veeregowda		Manually	107/*/*	0.2	0.2	Teak, Hebbevu and others	0.2	5	678	Surface	Well	0	Cultivable	Private Land	13.10.29.337	76.10.15.335
148	Savasihalli	Nagaraju S/O Late Siddappashetty		Manually	102/*/*	0.4	0.4	Teak, Hebbevu and others	0.4	10	1357	Surface	Well	0	Cultivable	Private Land	13.10.29.338	76.10.15.336
	Savasihalli			Manually	143/*/*	0.09	0.09	Teak, Hebbevu and others	0.09	2	305	Surface	Well	0	Cultivable	Private Land	13.10.29.339	76.10.15.337
	Savasihalli			Manually	144/*/*	0.07	0.07	Teak, Hebbevu and others	0.07	2	237	Surface	Well	0	Cultivable	Private Land	13.10.29.340	76.10.15.338
	Savasihalli			Manually	145/*/*	0.1	0.1	Teak, Hebbevu and others	0.1	3	339	Surface	Well	0	Cultivable	Private Land	13.10.29.341	76.10.15.339
	Savasihalli			Manually	165/*/5	0.31	0.31	Teak, Hebbevu and others	0.31	8	1051	Surface	Well	0	Cultivable	Private Land	13.10.29.342	76.10.15.340

	Savasihalli			Manually	87/*/1	0.2	0.2	Teak, Hebbevu and others	0.2	5	678	Surface	Well	0	Cultivable	Private Land	13.10.29.343	76.10.15.341
	Savasihalli			Manually	90/*/3	0.15	0.15	Teak, Hebbevu and others	0.15	4	509	Surface	Well	0	Cultivable	Private Land	13.10.29.344	76.10.15.342
	Savasihalli			Manually	90/*/5	0.11	0.11	Teak, Hebbevu and others	0.11	3	373	Surface	Well	0	Cultivable	Private Land	13.10.29.345	76.10.15.343
	Savasihalli			Manually	90/*/6	0.04	0.04	Teak, Hebbevu and others	0.04	1	136	Surface	Well	0	Cultivable	Private Land	13.10.29.346	76.10.15.344
	Savasihalli			Manually	77/*/1	0.23	0.23	Teak, Hebbevu and others	0.23	6	780	Surface	Well	0	Cultivable	Private Land	13.10.29.347	76.10.15.345
149	Savasihalli	Nanjundappa S/O Basavalingappa		Manually	102/*/*	0.4	0.4	Teak, Hebbevu and others	0.4	10	1357	Surface	Well	0	Cultivable	Private Land	13.10.29.348	76.10.15.346
150	Savasihalli	Nanjundappa S/O Rudrappa		Manually	110/*/1	0.28	0.28	Teak, Hebbevu and others	0.28	7	950	Surface	Well	0	Cultivable	Private Land	13.10.29.349	76.10.15.347
	Savasihalli			Manually	110/*/2	0.28	0.28	Teak, Hebbevu and others	0.28	7	950	Surface	Well	0	Cultivable	Private Land	13.10.29.350	76.10.15.348
	Savasihalli			Manually	135/*/2	0.27	0.27	Teak, Hebbevu and others	0.27	7	916	Surface	Well	0	Cultivable	Private Land	13.10.29.351	76.10.15.349
151	Savasihalli	Nanjundashetty S/O Ningashetty		Manually	134/*/*	0.07	0.07	Teak, Hebbevu and others	0.07	2	237	Surface	Well	0	Cultivable	Private Land	13.10.29.352	76.10.15.350
	Savasihalli			Manually	159/*/2	0.55	0.55	Teak, Hebbevu and others	0.55	14	1865	Surface	Well	0	Cultivable	Private Land	13.10.29.353	76.10.15.351
152	Savasihalli	Neelakantiah S/O Late Muddaiah		Manually	30/*/3	0.28	0.28	Teak, Hebbevu and others	0.28	7	950	Surface	Well	0	Cultivable	Private Land	13.10.29.354	76.10.15.352
153	Savasihalli	Ningaraju S/O S.N.Basavegowda		Manually	131/*/*	0.11	0.11	Teak, Hebbevu and others	0.11	3	373	Surface	Well	0	Cultivable	Private Land	13.10.29.355	76.10.15.353
154	Savasihalli	Ningegowda S/O Puttegowda		Manually	120/*/2A	0.12	0.12	Teak, Hebbevu and others	0.12	3	407	Surface	Well	0	Cultivable	Private Land	13.10.29.356	76.10.15.354
155	Savasihalli	Nirvanaiah S/O Kenchaiah		Manually	101/*/*	0.08	0.08	Teak, Hebbevu and others	0.08	2	271	Surface	Well	0	Cultivable	Private Land	13.10.29.357	76.10.15.355
	Savasihalli			Manually	102/*/*	0.06	0.06	Teak, Hebbevu and others	0.06	2	203	Surface	Well	0	Cultivable	Private Land	13.10.29.358	76.10.15.356
	Savasihalli			Manually	5/*/3	0.09	0.09	Teak, Hebbevu and others	0.09	2	305	Surface	Well	0	Cultivable	Private Land	13.10.29.359	76.10.15.357
	Savasihalli			Manually	5/*/5	0.02	0.02	Teak, Hebbevu and others	0.02	1	68	Surface	Well	0	Cultivable	Private Land	13.10.29.360	76.10.15.358
156	Savasihalli	Omkaraiyah S/O Late Rudraiah		Manually	32/*/4	0.26	0.26	Teak, Hebbevu and others	0.26	7	882	Surface	Well	0	Cultivable	Private Land	13.10.29.361	76.10.15.359
157	Savasihalli	P.N.Neelakantiah S/O Nandundaiah		Manually	155/*/15	0.04	0.04	Teak, Hebbevu and others	0.04	1	136	Surface	Well	0	Cultivable	Private Land	13.10.29.362	76.10.15.360
158	Savasihalli	Pa/Rudrashetty		Manually	89/*/2	0.44	0.44	Teak, Hebbevu and others	0.44	11	1492	Surface	Well	0	Cultivable	Private Land	13.10.29.363	76.10.15.361
159	Savasihalli	Palaksha S/O Nanjeshappa		Manually	156/*/2	0.39	0.39	Teak, Hebbevu and others	0.39	10	1323	Surface	Well	0	Cultivable	Private Land	13.10.29.364	76.10.15.362
160	Savasihalli	Palakshamurthy S/O Nanjaiyah		Manually	150/*/*	0.4	0.4	Teak, Hebbevu and others	0.4	10	1357	Surface	Well	0	Cultivable	Private Land	13.10.29.365	76.10.15.363
	Savasihalli			Manually	155/*/16	0.04	0.04	Teak, Hebbevu and others	0.04	1	136	Surface	Well	0	Cultivable	Private Land	13.10.29.366	76.10.15.364

	Savasihalli			Manually	162*/10	0.08	0.08	Teak, Hebbevu and others	0.08	2	271	Surface	Well	0	Cultivable	Private Land	13.10.29.367	76.10.15.365
	Savasihalli			Manually	162*/11	0.08	0.08	Teak, Hebbevu and others	0.08	2	271	Surface	Well	0	Cultivable	Private Land	13.10.29.368	76.10.15.366
161	Savasihalli	Paramesh S/O Late Nanjundaiah		Manually	103*/3	0.1	0.1	Teak, Hebbevu and others	0.1	3	339	Surface	Well	0	Cultivable	Private Land	13.10.29.369	76.10.15.367
162	Savasihalli	Paramma W/O Erappa		Manually	102*/*	0.1	0.1	Teak, Hebbevu and others	0.1	3	339	Surface	Well	0	Cultivable	Private Land	13.10.29.370	76.10.15.368
163	Savasihalli	Parvathamma W/O Kodappa		Manually	136*/8	0.1	0.1	Teak, Hebbevu and others	0.1	3	339	Surface	Well	0	Cultivable	Private Land	13.10.29.371	76.10.15.369
164	Savasihalli	Parvathamma W/O Late Siddappashetty		Manually	90*/2	0.41	0.41	Teak, Hebbevu and others	0.41	10	1390	Surface	Well	0	Cultivable	Private Land	13.10.29.372	76.10.15.370
165	Savasihalli	Parvathamma W/O Rangaswamy		Manually	10*/2	0.24	0.24	Teak, Hebbevu and others	0.24	6	814	Surface	Well	0	Cultivable	Private Land	13.10.29.373	76.10.15.371
	Savasihalli			Manually	10*/3	0.04	0.04	Teak, Hebbevu and others	0.04	1	136	Surface	Well	0	Cultivable	Private Land	13.10.29.374	76.10.15.372
	Savasihalli			Manually	10*/4	0.01	0.01	Teak, Hebbevu and others	0.01	0	34	Surface	Well	0	Cultivable	Private Land	13.10.29.375	76.10.15.373
	Savasihalli			Manually	8*/4	0.13	0.13	Teak, Hebbevu and others	0.13	3	441	Surface	Well	0	Cultivable	Private Land	13.10.29.376	76.10.15.374
166	Savasihalli	Puttaiah S/O Erappaiah		Manually	102*/*	0.1	0.1	Teak, Hebbevu and others	0.1	3	339	Surface	Well	0	Cultivable	Private Land	13.10.29.377	76.10.15.375
167	Savasihalli	Puttaswamy S/O Puttashetty		Manually	136*/3	0.01	0.01	Teak, Hebbevu and others	0.01	0	34	Surface	Well	0	Cultivable	Private Land	13.10.29.378	76.10.15.376
168	Savasihalli	Puttaswamy S/O Siddashetty		Manually	150*/*	0.2	0.2	Teak, Hebbevu and others	0.2	5	678	Surface	Well	0	Cultivable	Private Land	13.10.29.379	76.10.15.377
169	Savasihalli	Puttaswamyshetty S/O Puttashetty		Manually	84*/3	0.08	0.08	Teak, Hebbevu and others	0.08	2	271	Surface	Well	0	Cultivable	Private Land	13.10.29.380	76.10.15.378
	Savasihalli			Manually	136*/4	0.1	0.1	Teak, Hebbevu and others	0.1	3	339	Surface	Well	0	Cultivable	Private Land	13.10.29.381	76.10.15.379
	Savasihalli			Manually	155*/12	0.08	0.08	Teak, Hebbevu and others	0.08	2	271	Surface	Well	0	Cultivable	Private Land	13.10.29.382	76.10.15.380
	Savasihalli			Manually	155*/18	0.07	0.07	Teak, Hebbevu and others	0.07	2	237	Surface	Well	0	Cultivable	Private Land	13.10.29.383	76.10.15.381
	Savasihalli			Manually	155*/5	0.09	0.09	Teak, Hebbevu and others	0.09	2	305	Surface	Well	0	Cultivable	Private Land	13.10.29.384	76.10.15.382
	Savasihalli			Manually	155*/9	0.05	0.05	Teak, Hebbevu and others	0.05	1	170	Surface	Well	0	Cultivable	Private Land	13.10.29.385	76.10.15.383
170	Savasihalli	R.Keerthikumar S/O Raghavachar		Manually	35*/4	0.18	0.18	Teak, Hebbevu and others	0.18	5	610	Surface	Well	0	Cultivable	Private Land	13.10.29.386	76.10.15.384
171	Savasihalli	R.Manjunaha S/O Raghavachar		Manually	35*/10	0.17	0.17	Teak, Hebbevu and others	0.17	4	577	Surface	Well	0	Cultivable	Private Land	13.10.29.387	76.10.15.385
172	Savasihalli			Manually	128*/3	0.34	0.34	Teak, Hebbevu and others	0.34	9	1153	Surface	Well	0	Cultivable	Private Land	13.10.29.388	76.10.15.386
173	Savasihalli	R.Shreenivasa S/O Raghavachar		Manually	129*/2	0.21	0.21	Teak, Hebbevu and others	0.21	5	712	Surface	Well	0	Cultivable	Private Land	13.10.29.389	76.10.15.387
174	Savasihalli			Manually	35*/9	0.17	0.17	Teak, Hebbevu and others	0.17	4	577	Surface	Well	0	Cultivable	Private Land	13.10.29.390	76.10.15.388

175	Savasihalli	R.Theerthakumara S/O Raghavachar			Manually	129/*/1	0.2	0.2	Teak, Hebbevu and others	0.2	5	678	Surface	Well	0	Cultivable	Private Land	13.10.29.391	76.10.15.389
176	Savasihalli	Rajamma W/O Basavashetty			Manually	165/*/4	0.09	0.09	Teak, Hebbevu and others	0.09	2	305	Surface	Well	0	Cultivable	Private Land	13.10.29.392	76.10.15.390
	Savasihalli				Manually	34/*/1	0.18	0.18	Teak, Hebbevu and others	0.18	5	610	Surface	Well	0	Cultivable	Private Land	13.10.29.393	76.10.15.391
	Savasihalli				Manually	37/*/*	0.54	0.54	Teak, Hebbevu and others	0.54	14	1831	Surface	Well	0	Cultivable	Private Land	13.10.29.394	76.10.15.392
177	Savasihalli	Rajashekaraiah S/O Erappaiah			Manually	87/*/2C	0.05	0.05	Teak, Hebbevu and others	0.05	1	170	Surface	Well	0	Cultivable	Private Land	13.10.29.395	76.10.15.393
178	Savasihalli	Rajashetty S/O Nanjashetty			Manually	165/*/11	0.01	0.01	Teak, Hebbevu and others	0.01	0	34	Surface	Well	0	Cultivable	Private Land	13.10.29.396	76.10.15.394
179	Savasihalli	Rajashetty S/O Rudrashetty			Manually	120/*/5	0.2	0.2	Teak, Hebbevu and others	0.2	5	678	Surface	Well	0	Cultivable	Private Land	13.10.29.397	76.10.15.395
180	Savasihalli	Ramashetty S/O Chikkashetty			Manually	145/*/*	0.8	0.8	Teak, Hebbevu and others	0.8	20	2713	Surface	Well	0	Cultivable	Private Land	13.10.29.398	76.10.15.396
	Savasihalli				Manually	85/*/*	0.47	0.47	Teak, Hebbevu and others	0.47	12	1594	Surface	Well	0	Cultivable	Private Land	13.10.29.399	76.10.15.397
181	Savasihalli	Ramashetty S/O Doddashetty			Manually	102/*/*	0.4	0.4	Teak, Hebbevu and others	0.4	10	1357	Surface	Well	0	Cultivable	Private Land	13.10.29.400	76.10.15.398
	Savasihalli				Manually	150/*/*	1	1	Teak, Hebbevu and others	1	25	3391	Surface	Well	0	Cultivable	Private Land	13.10.29.401	76.10.15.399
182	Savasihalli	Ramashetty S/O Erashetty			Manually	165/*/1B	0.01	0.01	Teak, Hebbevu and others	0.01	0	34	Surface	Well	0	Cultivable	Private Land	13.10.29.402	76.10.15.400
	Savasihalli				Manually	115/*/1	0.37	0.37	Teak, Hebbevu and others	0.37	9	1255	Surface	Well	0	Cultivable	Private Land	13.10.29.403	76.10.15.401
183	Savasihalli	Ramaswamy S/O Sankaraiah			Manually	1/*/16	0.12	0.12	Teak, Hebbevu and others	0.12	3	407	Surface	Well	0	Cultivable	Private Land	13.10.29.404	76.10.15.402
	Savasihalli				Manually	1/*/8	0.03	0.03	Teak, Hebbevu and others	0.03	1	102	Surface	Well	0	Cultivable	Private Land	13.10.29.405	76.10.15.403
184	Savasihalli	Ramesha S.K.S/O Kalleshappa			Manually	35/*/1B4	0.01	0.01	Teak, Hebbevu and others	0.01	0	34	Surface	Well	0	Cultivable	Private Land	13.10.29.406	76.10.15.404
185	Savasihalli	Rangamma W/O S.Jayappa			Manually	3/*/3	0.22	0.22	Teak, Hebbevu and others	0.22	6	746	Surface	Well	0	Cultivable	Private Land	13.10.29.407	76.10.15.405
186	Savasihalli	Rangamma W/O Saganaiiah			Manually	16/*/2A	0.18	0.18	Teak, Hebbevu and others	0.18	5	610	Surface	Well	0	Cultivable	Private Land	13.10.29.408	76.10.15.406
	Savasihalli				Manually	16/*/3	0.29	0.29	Teak, Hebbevu and others	0.29	7	983	Surface	Well	0	Cultivable	Private Land	13.10.29.409	76.10.15.407
	Savasihalli				Manually	16/*/4	0.07	0.07	Teak, Hebbevu and others	0.07	2	237	Surface	Well	0	Cultivable	Private Land	13.10.29.410	76.10.15.408
	Savasihalli				Manually	16/*/5	0.12	0.12	Teak, Hebbevu and others	0.12	3	407	Surface	Well	0	Cultivable	Private Land	13.10.29.411	76.10.15.409
	Savasihalli				Manually	16/*/6	0.11	0.11	Teak, Hebbevu and others	0.11	3	373	Surface	Well	0	Cultivable	Private Land	13.10.29.412	76.10.15.410
	Savasihalli				Manually	16/*/7	0.14	0.14	Teak, Hebbevu and others	0.14	4	475	Surface	Well	0	Cultivable	Private Land	13.10.29.413	76.10.15.411
	Savasihalli				Manually	16/*/8	0.06	0.06	Teak, Hebbevu and others	0.06	2	203	Surface	Well	0	Cultivable	Private Land	13.10.29.414	76.10.15.412

	Savasihalli			Manually	18/*2	0.14	0.14	Teak, Hebbevu and others	0.14	4	475	Surface	Well	0	Cultivable	Private Land	13.10.29.415	76.10.15.413
	Savasihalli			Manually	18/*3	0.14	0.14	Teak, Hebbevu and others	0.14	4	475	Surface	Well	0	Cultivable	Private Land	13.10.29.416	76.10.15.414
	Savasihalli			Manually	18/*4	0.14	0.14	Teak, Hebbevu and others	0.14	4	475	Surface	Well	0	Cultivable	Private Land	13.10.29.417	76.10.15.415
187	Savasihalli	Rangashetty S/O Dyavashetty		Manually	37/**	0.12	0.12	Teak, Hebbevu and others	0.12	3	407	Surface	Well	0	Cultivable	Private Land	13.10.29.418	76.10.15.416
188	Savasihalli	Rangashetty S/O Kanchashetty		Manually	147/*2	0.11	0.11	Teak, Hebbevu and others	0.11	3	373	Surface	Well	0	Cultivable	Private Land	13.10.29.419	76.10.15.417
	Savasihalli			Manually	165/*6	0.06	0.06	Teak, Hebbevu and others	0.06	2	203	Surface	Well	0	Cultivable	Private Land	13.10.29.420	76.10.15.418
	Savasihalli			Manually	28/*1	1.1	1.1	Teak, Hebbevu and others	1.1	28	3730	Surface	Well	0	Cultivable	Private Land	13.10.29.421	76.10.15.419
189	Savasihalli	Rangaswamy S/O Late Mallashetty		Manually	165/*13	0.09	0.09	Teak, Hebbevu and others	0.09	2	305	Surface	Well	0	Cultivable	Private Land	13.10.29.422	76.10.15.420
	Savasihalli			Manually	37/**	0.21	0.21	Teak, Hebbevu and others	0.21	5	712	Surface	Well	0	Cultivable	Private Land	13.10.29.423	76.10.15.421
190	Savasihalli	Rangaswamy S/O Late Rangashetty		Manually	124/*1	0.27	0.27	Teak, Hebbevu and others	0.27	7	916	Surface	Well	0	Cultivable	Private Land	13.10.29.424	76.10.15.422
	Savasihalli			Manually	18/*1	0.89	0.89	Teak, Hebbevu and others	0.89	22	3018	Surface	Well	0	Cultivable	Private Land	13.10.29.425	76.10.15.423
191	Savasihalli	Rangaswamy S/O Manjashetty		Manually	85/**	0.1	0.1	Teak, Hebbevu and others	0.1	3	339	Surface	Well	0	Cultivable	Private Land	13.10.29.426	76.10.15.424
192	Savasihalli	Rangaswamy Ur.Rangegowda S/O Arasegowda		Manually	124/*2B	0.09	0.09	Teak, Hebbevu and others	0.09	2	305	Surface	Well	0	Cultivable	Private Land	13.10.29.427	76.10.15.425
	Savasihalli			Manually	124/*3	0.09	0.09	Teak, Hebbevu and others	0.09	2	305	Surface	Well	0	Cultivable	Private Land	13.10.29.428	76.10.15.426
193	Savasihalli	Rathamma W/O Halappashetty		Manually	35/*1B3	0.01	0.01	Teak, Hebbevu and others	0.01	0	34	Surface	Well	0	Cultivable	Private Land	13.10.29.429	76.10.15.427
	Savasihalli			Manually	106/*1	0.14	0.14	Teak, Hebbevu and others	0.14	4	475	Surface	Well	0	Cultivable	Private Land	13.10.29.430	76.10.15.428
	Savasihalli			Manually	118/*3	0.36	0.36	Teak, Hebbevu and others	0.36	9	1221	Surface	Well	0	Cultivable	Private Land	13.10.29.431	76.10.15.429
	Savasihalli			Manually	119/*1	0.21	0.21	Teak, Hebbevu and others	0.21	5	712	Surface	Well	0	Cultivable	Private Land	13.10.29.432	76.10.15.430
194	Savasihalli	Renukaiah S/O Mallaiah		Manually	32/*3	0.28	0.28	Teak, Hebbevu and others	0.28	7	950	Surface	Well	0	Cultivable	Private Land	13.10.29.433	76.10.15.431
195	Savasihalli	Revanna Siddappa S/O Late Shivalingappa		Manually	102/**	0.4	0.4	Teak, Hebbevu and others	0.4	10	1357	Surface	Well	0	Cultivable	Private Land	13.10.29.434	76.10.15.432
196	Savasihalli	Revannachari S/O Erachari		Manually	35/*1B7	0.01	0.01	Teak, Hebbevu and others	0.01	0	34	Surface	Well	0	Cultivable	Private Land	13.10.29.435	76.10.15.433
197	Savasihalli	Revannachari S/O Veerachar		Manually	115/*2	0.42	0.42	Teak, Hebbevu and others	0.42	11	1424	Surface	Well	0	Cultivable	Private Land	13.10.29.436	76.10.15.434
198	Savasihalli	Revannashetty S/O Rudrashetty		Manually	118/*1	0.05	0.05	Teak, Hebbevu and others	0.05	1	170	Surface	Well	0	Cultivable	Private Land	13.10.29.437	76.10.15.435
	Savasihalli			Manually	119/*3	0.11	0.11	Teak, Hebbevu and others	0.11	3	373	Surface	Well	0	Cultivable	Private Land	13.10.29.438	76.10.15.436
199	Savasihalli	Rudraiah S/O Basavaiah		Manually	128/*1	0.16	0.16	Teak, Hebbevu and others	0.16	4	543	Surface	Well	0	Cultivable	Private Land	13.10.29.439	76.10.15.437

	Savasihalli			Manually	87/*/2 C	0.03	0.03	Teak, Hebbevu and others	0.03	1	102	Surface	Well	0	Cultiva ble	Private Land	13.10.29.440	76.10.15.438
200	Savasihalli	Rudraiah S/O Eraiah		Manually	117/*/ 1	0.33	0.33	Teak, Hebbevu and others	0.33	8	1119	Surface	Well	0	Cultiva ble	Private Land	13.10.29.441	76.10.15.439
	Savasihalli			Manually	117/*/ 2	0.07	0.07	Teak, Hebbevu and others	0.07	2	237	Surface	Well	0	Cultiva ble	Private Land	13.10.29.442	76.10.15.440
	Savasihalli			Manually	35/*/2	0.55	0.55	Teak, Hebbevu and others	0.55	14	1865	Surface	Well	0	Cultiva ble	Private Land	13.10.29.443	76.10.15.441
	Savasihalli			Manually	91/*/1	0.67	0.67	Teak, Hebbevu and others	0.67	17	2272	Surface	Well	0	Cultiva ble	Private Land	13.10.29.444	76.10.15.442
201	Savasihalli	Rudraiah S/O Erappaiah		Manually	102/*/ *	0.1	0.1	Teak, Hebbevu and others	0.1	3	339	Surface	Well	0	Cultiva ble	Private Land	13.10.29.445	76.10.15.443
202	Savasihalli	Rudraiah S/O Late Deviraiah S.E		Manually	101/*/ *	0.07	0.07	Teak, Hebbevu and others	0.07	2	237	Surface	Well	0	Cultiva ble	Private Land	13.10.29.446	76.10.15.444
	Savasihalli			Manually	117/*/ 2	0.2	0.2	Teak, Hebbevu and others	0.2	5	678	Surface	Well	0	Cultiva ble	Private Land	13.10.29.447	76.10.15.445
	Savasihalli			Manually	30/*/1	0.07	0.07	Teak, Hebbevu and others	0.07	2	237	Surface	Well	0	Cultiva ble	Private Land	13.10.29.448	76.10.15.446
	Savasihalli			Manually	31/*/*	0.09	0.09	Teak, Hebbevu and others	0.09	2	305	Surface	Well	0	Cultiva ble	Private Land	13.10.29.449	76.10.15.447
	Savasihalli			Manually	91/*/2	0.75	0.75	Teak, Hebbevu and others	0.75	19	2543	Surface	Well	0	Cultiva ble	Private Land	13.10.29.450	76.10.15.448
203	Savasihalli	Rudramma S/O Kalleshappa		Manually	104/*/ 1	0.08	0.08	Teak, Hebbevu and others	0.08	2	271	Surface	Well	0	Cultiva ble	Private Land	13.10.29.451	76.10.15.449
	Savasihalli			Manually	35/*/1 A	0.4	0.4	Teak, Hebbevu and others	0.4	10	1357	Surface	Well	0	Cultiva ble	Private Land	13.10.29.452	76.10.15.450
204	Savasihalli	Rudramma W/O Late Eregowda		Manually	101/*/ *	0.4	0.4	Teak, Hebbevu and others	0.4	10	1357	Surface	Well	0	Cultiva ble	Private Land	13.10.29.453	76.10.15.451
205	Savasihalli	Rudrappa S/O Late Lingegowda		Manually	125/*/ 2	0.36	0.36	Teak, Hebbevu and others	0.36	9	1221	Surface	Well	0	Cultiva ble	Private Land	13.10.29.454	76.10.15.452
206	Savasihalli	Rudrappa S/O Late Veeregowda		Manually	125/*/ 3	0.36	0.36	Teak, Hebbevu and others	0.36	9	1221	Surface	Well	0	Cultiva ble	Private Land	13.10.29.455	76.10.15.453
	Savasihalli			Manually	135/*/ 1	0.47	0.47	Teak, Hebbevu and others	0.47	12	1594	Surface	Well	0	Cultiva ble	Private Land	13.10.29.456	76.10.15.454
207	Savasihalli	Rudrashetty		Manually	88/*/2 A2	0.03	0.03	Teak, Hebbevu and others	0.03	1	102	Surface	Well	0	Cultiva ble	Private Land	13.10.29.457	76.10.15.455
208	Savasihalli	Rudrashetty S/O Kenchashetty		Manually	165/*/ 6	0.06	0.06	Teak, Hebbevu and others	0.06	2	203	Surface	Well	0	Cultiva ble	Private Land	13.10.29.458	76.10.15.456
	Savasihalli			Manually	28/*/1	1.1	1.1	Teak, Hebbevu and others	1.1	28	3730	Surface	Well	0	Cultiva ble	Private Land	13.10.29.459	76.10.15.457
209	Savasihalli	Rudrashetty S/O Nanjappashetty		Manually	77/*/3	0.96	0.96	Teak, Hebbevu and others	0.96	24	3256	Surface	Well	0	Cultiva ble	Private Land	13.10.29.460	76.10.15.458
210	Savasihalli	S.C.Bhavani Sankar S/O S.N.Channappashetty		Manually	116/*/ 5	0.23	0.23	Teak, Hebbevu and others	0.23	6	780	Surface	Well	0	Cultiva ble	Private Land	13.10.29.461	76.10.15.459
211	Savasihalli	S.D.Kumara S/O Doddashetty		Manually	165/*/ 1B	0.03	0.03	Teak, Hebbevu and others	0.03	1	102	Surface	Well	0	Cultiva ble	Private Land	13.10.29.462	76.10.15.460
	Savasihalli			Manually	165/*/ 1B	0.07	0.07	Teak, Hebbevu and others	0.07	2	237	Surface	Well	0	Cultiva ble	Private Land	13.10.29.463	76.10.15.461

212	Savasihalli	S.K.Madhusudhan S/O Bhimarao			Manually	2/*/8	0.2	0.2	Teak, Hebbevu and others	0.2	5	678	Surface	Well	0	Cultivable	Private Land	13.10.29.464	76.10.15.462
213	Savasihalli	S.K.Rudrashetty S/O Kenchashetty			Manually	165/*/9	0.02	0.02	Teak, Hebbevu and others	0.02	1	68	Surface	Well	0	Cultivable	Private Land	13.10.29.465	76.10.15.463
214	Savasihalli	S.Kanharaju S/O Siddappashetty			Manually	116/*/2	0.24	0.24	Teak, Hebbevu and others	0.24	6	814	Surface	Well	0	Cultivable	Private Land	13.10.29.466	76.10.15.464
215	Savasihalli	S.Kumaraswamy S/O Siddappashetty			Manually	116/*/3	0.24	0.24	Teak, Hebbevu and others	0.24	6	814	Surface	Well	0	Cultivable	Private Land	13.10.29.467	76.10.15.465
216	Savasihalli	S.M.Gopalachari S/O Late Mallachari			Manually	35/*/6	0.1	0.1	Teak, Hebbevu and others	0.1	3	339	Surface	Well	0	Cultivable	Private Land	13.10.29.468	76.10.15.466
	Savasihalli				Manually	35/*/7	0.15	0.15	Teak, Hebbevu and others	0.15	4	509	Surface	Well	0	Cultivable	Private Land	13.10.29.469	76.10.15.467
217	Savasihalli	S.M.Subramanya S/O Manjunathaiah			Manually	18/*/5	0.55	0.55	Teak, Hebbevu and others	0.55	14	1865	Surface	Well	0	Cultivable	Private Land	13.10.29.470	76.10.15.468
218	Savasihalli	S.N.Neelakantiah S/O Nanjaiah			Manually	162/*/7	0.08	0.08	Teak, Hebbevu and others	0.08	2	271	Surface	Well	0	Cultivable	Private Land	13.10.29.471	76.10.15.469
219	Savasihalli	S.N.Sheshaiah S/O Narasimhaiah			Manually	86/*/*	1.24	1.24	Teak, Hebbevu and others	1.24	31	4205	Surface	Well	0	Cultivable	Private Land	13.10.29.472	76.10.15.470
	Savasihalli				Manually	130/*/*	0.16	0.16	Teak, Hebbevu and others	0.16	4	543	Surface	Well	0	Cultivable	Private Land	13.10.29.473	76.10.15.471
	Savasihalli				Manually	141/*/*	0.11	0.11	Teak, Hebbevu and others	0.11	3	373	Surface	Well	0	Cultivable	Private Land	13.10.29.474	76.10.15.472
220	Savasihalli	S.N.Shivamurthy S/O Siddappashetty			Manually	131/*/*	0.44	0.44	Teak, Hebbevu and others	0.44	11	1492	Surface	Well	0	Cultivable	Private Land	13.10.29.475	76.10.15.473
221	Savasihalli	S.N.Shreekanthiah S/O Nanjaiah			Manually	150/*/*	0.4	0.4	Teak, Hebbevu and others	0.4	10	1357	Surface	Well	0	Cultivable	Private Land	13.10.29.476	76.10.15.474
	Savasihalli				Manually	162/*/9	0.08	0.08	Teak, Hebbevu and others	0.08	2	271	Surface	Well	0	Cultivable	Private Land	13.10.29.477	76.10.15.475
222	Savasihalli	S.R.Maheswarappa S/O Late S.E.Rudrashetty			Manually	90/*/7	0.06	0.06	Teak, Hebbevu and others	0.06	2	203	Surface	Well	0	Cultivable	Private Land	13.10.29.478	76.10.15.476
	Savasihalli				Manually	90/*/8	0.04	0.04	Teak, Hebbevu and others	0.04	1	136	Surface	Well	0	Cultivable	Private Land	13.10.29.479	76.10.15.477
223	Savasihalli	S.R.Manjappashetty S/O Rudrashetty			Manually	77/*/1	0.31	0.31	Teak, Hebbevu and others	0.31	8	1051	Surface	Well	0	Cultivable	Private Land	13.10.29.480	76.10.15.478
	Savasihalli				Manually	165/*/2	0.6	0.6	Teak, Hebbevu and others	0.6	15	2035	Surface	Well	0	Cultivable	Private Land	13.10.29.481	76.10.15.479
	Savasihalli				Manually	165/*/3	0.08	0.08	Teak, Hebbevu and others	0.08	2	271	Surface	Well	0	Cultivable	Private Land	13.10.29.482	76.10.15.480
	Savasihalli				Manually	87/*/1	0.3	0.3	Teak, Hebbevu and others	0.3	8	1017	Surface	Well	0	Cultivable	Private Land	13.10.29.483	76.10.15.481
	Savasihalli				Manually	87/*/2 A	0.42	0.42	Teak, Hebbevu and others	0.42	11	1424	Surface	Well	0	Cultivable	Private Land	13.10.29.484	76.10.15.482
	Savasihalli				Manually	77/*/2	0.26	0.26	Teak, Hebbevu and others	0.26	7	882	Surface	Well	0	Cultivable	Private Land	13.10.29.485	76.10.15.483
	Savasihalli				Manually	35/*/1 B1	0.05	0.05	Teak, Hebbevu and others	0.05	1	170	Surface	Well	0	Cultivable	Private Land	13.10.29.486	76.10.15.484
	Savasihalli				Manually	102/*/*	0.4	0.4	Teak, Hebbevu and others	0.4	10	1357	Surface	Well	0	Cultivable	Private Land	13.10.29.487	76.10.15.485
	Savasihalli				Manually	90/*/3	0.11	0.11	Teak, Hebbevu and others	0.11	3	373	Surface	Well	0	Cultivable	Private Land	13.10.29.488	76.10.15.486

	Savasihalli			Manually	90/*/4	0.48	0.48	Teak, Hebbevu and others	0.48	12	1628	Surface	Well	0	Cultivable	Private Land	13.10.29.489	76.10.15.487
	Savasihalli			Manually	90/*/5	0.04	0.04	Teak, Hebbevu and others	0.04	1	136	Surface	Well	0	Cultivable	Private Land	13.10.29.490	76.10.15.488
	Savasihalli			Manually	90/*/6	0.2	0.2	Teak, Hebbevu and others	0.2	5	678	Surface	Well	0	Cultivable	Private Land	13.10.29.491	76.10.15.489
224	Savasihalli	S.R.Rudresh S/O Late Revannaiah		Manually	102/*/*	0.1	0.1	Teak, Hebbevu and others	0.1	3	339	Surface	Well	0	Cultivable	Private Land	13.10.29.492	76.10.15.490
225	Savasihalli	S.S.Krishnamurthy S/O S.K.Suryanarayanappa		Manually	36/*/2	0.7	0.7	Teak, Hebbevu and others	0.7	18	2374	Surface	Well	0	Cultivable	Private Land	13.10.29.493	76.10.15.491
226	Savasihalli	S.S.Mohanakumar S/O S.K.Suryanarayanappa		Manually	30/*/4	0.4	0.4	Teak, Hebbevu and others	0.4	10	1357	Surface	Well	0	Cultivable	Private Land	13.10.29.494	76.10.15.492
227	Savasihalli	S.S.Pandumurthy S/O S.K.Suryanarayanappa		Manually	30/*/5	0.4	0.4	Teak, Hebbevu and others	0.4	10	1357	Surface	Well	0	Cultivable	Private Land	13.10.29.495	76.10.15.493
228	Savasihalli	S.S.Shivamurthy S/O Siddappashetty		Manually	90/*/9	0.16	0.16	Teak, Hebbevu and others	0.16	4	543	Surface	Well	0	Cultivable	Private Land	13.10.29.496	76.10.15.494
229	Savasihalli	S.S.Vijayamurthy S/O S.K.Suryanarayanappa		Manually	4/*/2	0.4	0.4	Teak, Hebbevu and others	0.4	10	1357	Surface	Well	0	Cultivable	Private Land	13.10.29.497	76.10.15.495
230	Savasihalli	S.Snagendra S/O S.K.Suryanarayanappa		Manually	4/*/1	0.4	0.4	Teak, Hebbevu and others	0.4	10	1357	Surface	Well	0	Cultivable	Private Land	13.10.29.498	76.10.15.496
	Savasihalli			Manually	2/*/1	0.41	0.41	Teak, Hebbevu and others	0.41	10	1390	Surface	Well	0	Cultivable	Private Land	13.10.29.499	76.10.15.497
231	Savasihalli	Saganaiah S/O Thimmaiah		Manually	101/*/*	0.4	0.4	Teak, Hebbevu and others	0.4	10	1357	Surface	Well	0	Cultivable	Private Land	13.10.29.500	76.10.15.498
232	Savasihalli	Saganamma W/O Late Eraiah		Manually	97/*/4	0.07	0.07	Teak, Hebbevu and others	0.07	2	237	Surface	Well	0	Cultivable	Private Land	13.10.29.501	76.10.15.499
	Savasihalli			Manually	1/*/7	0.15	0.15	Teak, Hebbevu and others	0.15	4	509	Surface	Well	0	Cultivable	Private Land	13.10.29.502	76.10.15.500
233	Savasihalli	Sankarappa S/O Rudrappa		Manually	135/*/3	0.27	0.27	Teak, Hebbevu and others	0.27	7	916	Surface	Well	0	Cultivable	Private Land	13.10.29.503	76.10.15.501
234	Savasihalli	Shankaraiah S/O Late Dyavaiah		Manually	97/*/1	0.07	0.07	Teak, Hebbevu and others	0.07	2	237	Surface	Well	0	Cultivable	Private Land	13.10.29.504	76.10.15.502
235	Savasihalli	Shanthamallachari		Manually	88/*/1	0.26	0.26	Teak, Hebbevu and others	0.26	7	882	Surface	Well	0	Cultivable	Private Land	13.10.29.505	76.10.15.503
236	Savasihalli	Shanthamallachari		Manually	88/*/2 A1	0.19	0.19	Teak, Hebbevu and others	0.19	5	644	Surface	Well	0	Cultivable	Private Land	13.10.29.506	76.10.15.504
237	Savasihalli	Shanthamallachari S/O Annachari		Manually	102/*/*	0.6	0.6	Teak, Hebbevu and others	0.6	15	2035	Surface	Well	0	Cultivable	Private Land	13.10.29.507	76.10.15.505
238	Savasihalli	Shanthashetty S/O Late Bairashetty		Manually	134/*/*	0.07	0.07	Teak, Hebbevu and others	0.07	2	237	Surface	Well	0	Cultivable	Private Land	13.10.29.508	76.10.15.506
	Savasihalli			Manually	159/*/2	0.46	0.46	Teak, Hebbevu and others	0.46	12	1560	Surface	Well	0	Cultivable	Private Land	13.10.29.509	76.10.15.507
239	Savasihalli	Shanthashetty S/O Nanjappashetty		Manually	120/*/1	0.15	0.15	Teak, Hebbevu and others	0.15	4	509	Surface	Well	0	Cultivable	Private Land	13.10.29.510	76.10.15.508
240	Savasihalli	Shekara S/O Kalashetty		Manually	3/*/4	0.22	0.22	Teak, Hebbevu and others	0.22	6	746	Surface	Well	0	Cultivable	Private Land	13.10.29.511	76.10.15.509
241	Savasihalli	Shivaiah S/O Basavaiah		Manually	84/*/9	0.03	0.03	Teak, Hebbevu and others	0.03	1	102	Surface	Well	0	Cultivable	Private Land	13.10.29.512	76.10.15.510

242	Savasihalli	Shivanna S/O H.Rudraiah			Manually	91/*/1	0.07	0.07	Teak, Hebbevu and others	0.07	2	237	Surface	Well	0	Cultivable	Private Land	13.10.29.513	76.10.15.511
243	Savasihalli	Shivaram S/O Bhaskar			Manually	150/*/*	0.2	0.2	Teak, Hebbevu and others	0.2	5	678	Surface	Well	0	Cultivable	Private Land	13.10.29.514	76.10.15.512
244	Savasihalli	Shivarudrappa S/O Puttaswamygowda			Manually	87/*/2 B	0.26	0.26	Teak, Hebbevu and others	0.26	7	882	Surface	Well	0	Cultivable	Private Land	13.10.29.515	76.10.15.513
245	Savasihalli	Shivarudregowda S/O Puttaswamygowda			Manually	150/*/*	0.4	0.4	Teak, Hebbevu and others	0.4	10	1357	Surface	Well	0	Cultivable	Private Land	13.10.29.516	76.10.15.514
246	Savasihalli	Shivegowda S/O Marigowda			Manually	165/*/1A2	0.02	0.02	Teak, Hebbevu and others	0.02	1	68	Surface	Well	0	Cultivable	Private Land	13.10.29.517	76.10.15.515
247	Savasihalli	Siddaiah S/O Kenchaiah			Manually	133/*/*	0.37	0.37	Teak, Hebbevu and others	0.37	9	1255	Surface	Well	0	Cultivable	Private Land	13.10.29.518	76.10.15.516
	Savasihalli				Manually	161/*/*	1.18	1.18	Teak, Hebbevu and others	1.18	30	4002	Surface	Well	0	Cultivable	Private Land	13.10.29.519	76.10.15.517
	Savasihalli				Manually	133/*/*	0.38	0.38	Teak, Hebbevu and others	0.38	10	1289	Surface	Well	0	Cultivable	Private Land	13.10.29.520	76.10.15.518
	Savasihalli				Manually	161/*/*	1.19	1.19	Teak, Hebbevu and others	1.19	30	4036	Surface	Well	0	Cultivable	Private Land	13.10.29.521	76.10.15.519
248	Savasihalli	Siddaiah S/O Thirumalaiah			Manually	101/*/*	0.08	0.08	Teak, Hebbevu and others	0.08	2	271	Surface	Well	0	Cultivable	Private Land	13.10.29.522	76.10.15.520
249	Savasihalli	Siddamma W/O Doothaiah			Manually	102/*/*	0.07	0.07	Teak, Hebbevu and others	0.07	2	237	Surface	Well	0	Cultivable	Private Land	13.10.29.523	76.10.15.521
250	Savasihalli	Siddamma W/O Puttegowda			Manually	5/*/3	0.08	0.08	Teak, Hebbevu and others	0.08	2	271	Surface	Well	0	Cultivable	Private Land	13.10.29.524	76.10.15.522
251	Savasihalli	Siddashetty S/O Ramappa			Manually	5/*/5	0.03	0.03	Teak, Hebbevu and others	0.03	1	102	Surface	Well	0	Cultivable	Private Land	13.10.29.525	76.10.15.523
252	Savasihalli	Siddashetty S/O Siddalingappashetty			Manually	18/*/7	0.59	0.59	Teak, Hebbevu and others	0.59	15	2001	Surface	Well	0	Cultivable	Private Land	13.10.29.526	76.10.15.524
	Savasihalli				Manually	101/*/*	0.4	0.4	Teak, Hebbevu and others	0.4	10	1357	Surface	Well	0	Cultivable	Private Land	13.10.29.527	76.10.15.525
	Savasihalli				Manually	101/*/*	0.4	0.4	Teak, Hebbevu and others	0.4	10	1357	Surface	Well	0	Cultivable	Private Land	13.10.29.528	76.10.15.526
	Savasihalli				Manually	103/*/4	0.03	0.03	Teak, Hebbevu and others	0.03	1	102	Surface	Well	0	Cultivable	Private Land	13.10.29.529	76.10.15.527
253	Savasihalli	Siddegowda S/O Papaiah			Manually	165/*/1A1	0.02	0.02	Teak, Hebbevu and others	0.02	1	68	Surface	Well	0	Cultivable	Private Land	13.10.29.530	76.10.15.528
	Savasihalli				Manually	165/*/1A4	0.01	0.01	Teak, Hebbevu and others	0.01	0	34	Surface	Well	0	Cultivable	Private Land	13.10.29.531	76.10.15.529
254	Savasihalli	Siddesh S/O Rudregowda			Manually	165/*/1B	0.07	0.07	Teak, Hebbevu and others	0.07	2	237	Surface	Well	0	Cultivable	Private Land	13.10.29.532	76.10.15.530
255	Savasihalli	Siddesha S/O Basavannaiah			Manually	165/*/1A1	0.04	0.04	Teak, Hebbevu and others	0.04	1	136	Surface	Well	0	Cultivable	Private Land	13.10.29.533	76.10.15.531
	Savasihalli				Manually	101/*/*	0.4	0.4	Teak, Hebbevu and others	0.4	10	1357	Surface	Well	0	Cultivable	Private Land	13.10.29.534	76.10.15.532

	Savasihalli			Manually	150/*/*	0.2	0.2	Teak, Hebbevu and others	0.2	5	678	Surface	Well	0	Cultivable	Private Land	13.10.29.535	76.10.15.533
256	Savasihalli	Siddesha S/O Late Lingannaiah		Manually	148/*/*	0.21	0.21	Teak, Hebbevu and others	0.21	5	712	Surface	Well	0	Cultivable	Private Land	13.10.29.536	76.10.15.534
	Savasihalli			Manually	147/*/*	0.05	0.05	Teak, Hebbevu and others	0.05	1	170	Surface	Well	0	Cultivable	Private Land	13.10.29.537	76.10.15.535
257	Savasihalli	Siddesha S/O Late Siddappashetty		Manually	28/*/*	0.22	0.22	Teak, Hebbevu and others	0.22	6	746	Surface	Well	0	Cultivable	Private Land	13.10.29.538	76.10.15.536
	Savasihalli			Manually	89/*/*	0.04	0.04	Teak, Hebbevu and others	0.04	1	136	Surface	Well	0	Cultivable	Private Land	13.10.29.539	76.10.15.537
	Savasihalli			Manually	155/*/*	0.04	0.04	Teak, Hebbevu and others	0.04	1	136	Surface	Well	0	Cultivable	Private Land	13.10.29.540	76.10.15.538
	Savasihalli			Manually	162/*/*	0.08	0.08	Teak, Hebbevu and others	0.08	2	271	Surface	Well	0	Cultivable	Private Land	13.10.29.541	76.10.15.539
	Savasihalli			Manually	143/*/*	0.09	0.09	Teak, Hebbevu and others	0.09	2	305	Surface	Well	0	Cultivable	Private Land	13.10.29.542	76.10.15.540
	Savasihalli			Manually	144/*/*	0.08	0.08	Teak, Hebbevu and others	0.08	2	271	Surface	Well	0	Cultivable	Private Land	13.10.29.543	76.10.15.541
	Savasihalli			Manually	145/*/*	0.09	0.09	Teak, Hebbevu and others	0.09	2	305	Surface	Well	0	Cultivable	Private Land	13.10.29.544	76.10.15.542
	Savasihalli			Manually	165/*/*	0.31	0.31	Teak, Hebbevu and others	0.31	8	1051	Surface	Well	0	Cultivable	Private Land	13.10.29.545	76.10.15.543
	Savasihalli			Manually	165/*/*	0.02	0.02	Teak, Hebbevu and others	0.02	1	68	Surface	Well	0	Cultivable	Private Land	13.10.29.546	76.10.15.544
	Savasihalli			Manually	87/*/*	0.2	0.2	Teak, Hebbevu and others	0.2	5	678	Surface	Well	0	Cultivable	Private Land	13.10.29.547	76.10.15.545
	Savasihalli			Manually	90/*/*	0.15	0.15	Teak, Hebbevu and others	0.15	4	509	Surface	Well	0	Cultivable	Private Land	13.10.29.548	76.10.15.546
	258		Savasihalli	Sindhu S.P.W/O Chethan		Manually	90/*/*	0.1	0.1	Teak, Hebbevu and others	0.1	3	339	Surface	Well	0	Cultivable	Private Land
259	Savasihalli	Somwgowda S/O Rudregowda		Manually	90/*/*	0.04	0.04	Teak, Hebbevu and others	0.04	1	136	Surface	Well	0	Cultivable	Private Land	13.10.29.550	76.10.15.548
260	Savasihalli	Surachari S/O Siddachari		Manually	77/*/*	0.22	0.22	Teak, Hebbevu and others	0.22	6	746	Surface	Well	0	Cultivable	Private Land	13.10.29.551	76.10.15.549
261	Savasihalli	Thimmaiah		Manually	165/*/*	0.09	0.09	Teak, Hebbevu and others	0.09	2	305	Surface	Well	0	Cultivable	Private Land	13.10.29.552	76.10.15.550
262	Savasihalli	Thimmaiah S/O Dasaiah		Manually	99/*/*	0.05	0.05	Teak, Hebbevu and others	0.05	1	170	Surface	Well	0	Cultivable	Private Land	13.10.29.553	76.10.15.551
	Savasihalli			Manually	148/*/*	0.22	0.22	Teak, Hebbevu and others	0.22	6	746	Surface	Well	0	Cultivable	Private Land	13.10.29.554	76.10.15.552
263	Savasihalli	Thimmaiah S/O Dasaiah Vagaire		Manually	35/*/*	0.01	0.01	Teak, Hebbevu and others	0.01	0	34	Surface	Well	0	Cultivable	Private Land	13.10.29.555	76.10.15.553
	Savasihalli			Manually	3/*/*	0.43	0.43	Teak, Hebbevu and others	0.43	11	1458	Surface	Well	0	Cultivable	Private Land	13.10.29.556	76.10.15.554
264	Savasihalli	Thimmaiah S/O Thimmaiah		Manually	21/*/*	0.82	0.82	Teak, Hebbevu and others	0.82	21	2781	Surface	Well	0	Cultivable	Private Land	13.10.29.557	76.10.15.555
	Savasihalli			Manually	28/*/*	0.03	0.03	Teak, Hebbevu and others	0.03	1	102	Surface	Well	0	Cultivable	Private Land	13.10.29.558	76.10.15.556

	Savasihalli			Manually	5/*2	0.68	0.68	Teak, Hebbevu and others	0.68	17	2306	Surface	Well	0	Cultivable	Private Land	13.10.29.559	76.10.15.557
	Savasihalli			Manually	5/*4	0.56	0.56	Teak, Hebbevu and others	0.56	14	1899	Surface	Well	0	Cultivable	Private Land	13.10.29.560	76.10.15.558
265	Savasihalli	Thimmamma W/O Doothaiah		Manually	1/*5	0.25	0.25	Teak, Hebbevu and others	0.25	6	848	Surface	Well	0	Cultivable	Private Land	13.10.29.561	76.10.15.559
266	Savasihalli	Thimmamma W/O Venkataiah		Manually	101/*/*	0.13	0.13	Teak, Hebbevu and others	0.13	3	441	Surface	Well	0	Cultivable	Private Land	13.10.29.562	76.10.15.560
	Savasihalli			Manually	14/*/4 A	0.41	0.41	Teak, Hebbevu and others	0.41	10	1390	Surface	Well	0	Cultivable	Private Land	13.10.29.563	76.10.15.561
267	Savasihalli	Thotashetty S/O Dyavashetty		Manually	2/*/13	0.08	0.08	Teak, Hebbevu and others	0.08	2	271	Surface	Well	0	Cultivable	Private Land	13.10.29.564	76.10.15.562
268	Savasihalli	Thotashetty S/O Saganashetty		Manually	8/*5	0.38	0.38	Teak, Hebbevu and others	0.38	10	1289	Surface	Well	0	Cultivable	Private Land	13.10.29.565	76.10.15.563
269	Savasihalli	Thotashetty S/O Siddashetty		Manually	12/*/*	0.12	0.12	Teak, Hebbevu and others	0.12	3	407	Surface	Well	0	Cultivable	Private Land	13.10.29.566	76.10.15.564
	Savasihalli			Manually	29/*/1	0.41	0.41	Teak, Hebbevu and others	0.41	10	1390	Surface	Well	0	Cultivable	Private Land	13.10.29.567	76.10.15.565
	Savasihalli			Manually	165/*/6	0.05	0.05	Teak, Hebbevu and others	0.05	1	170	Surface	Well	0	Cultivable	Private Land	13.10.29.568	76.10.15.566
270	Savasihalli	Uma W/O Raja Kumar		Manually	37/*/*	0.06	0.06	Teak, Hebbevu and others	0.06	2	203	Surface	Well	0	Cultivable	Private Land	13.10.29.569	76.10.15.567
271	Savasihalli	Umehsa S/O Late Muddaiah		Manually	103/*/5	0.1	0.1	Teak, Hebbevu and others	0.1	3	339	Surface	Well	0	Cultivable	Private Land	13.10.29.570	76.10.15.568
272	Savasihalli	Vanajakshi W/O Madhu P.R.(S.D.Shankaraiah'S Daughter)		Manually	145/*/*	0.8	0.8	Teak, Hebbevu and others	0.8	20	2713	Surface	Well	0	Cultivable	Private Land	13.10.29.571	76.10.15.569
273	Savasihalli	Veerabhadraiah S/O Eraiah		Manually	150/*/*	0.4	0.4	Teak, Hebbevu and others	0.4	10	1357	Surface	Well	0	Cultivable	Private Land	13.10.29.572	76.10.15.570
274	Savasihalli	Venkatamma S/O Thirumalaiah		Manually	132/*/*	0.4	0.4	Teak, Hebbevu and others	0.4	10	1357	Surface	Well	0	Cultivable	Private Land	13.10.29.573	76.10.15.571
275	Savasihalli			Manually	30/*/2	0.12	0.12	Teak, Hebbevu and others	0.12	3	407	Surface	Well	0	Cultivable	Private Land	13.10.29.574	76.10.15.572
276	Savasihalli	Venkatannaiah S/O Venkata Krishnappa		Manually	3/*/1	0.41	0.41	Teak, Hebbevu and others	0.41	10	1390	Surface	Well	0	Cultivable	Private Land	13.10.29.575	76.10.15.573
277	Savasihalli	Vijayamma W/O Late Puttamallaiah		Manually	158/*/*	0.6	0.6	Teak, Hebbevu and others	0.6	15	2069	Surface	Well	0	Cultivable	Private Land	13.10.29.576	76.10.15.574
278	Savasihalli			Manually	101/*/*	0.4	0.4	Teak, Hebbevu and others	0.4	10	1357	Surface	Well	0	Cultivable	Private Land	13.10.29.577	76.10.15.575
279	Savasihalli	Yashodamma W/O Basavarajappa		Manually	5/*/3	0.2	0.2	Teak, Hebbevu and others	0.2	5	678	Surface	Well	0	Cultivable	Private Land	13.10.29.578	76.10.15.576
280	Savasihalli	Yathisha S/O Ramashetty		Manually	2/*/7	0.1	0.1	Teak, Hebbevu and others	0.1	3	339	Surface	Well	0	Cultivable	Private Land	13.10.29.579	76.10.15.577
	Savasihalli			Manually	147/*/1	0.09	0.09	Teak, Hebbevu and others	0.09	2	305	Surface	Well	0	Cultivable	Private Land	13.10.29.580	76.10.15.578
281	Savasihalli	Yogesha S/O S.N.Basavegowda		Manually	162/*/12	0.26	0.26	Teak, Hebbevu and others	0.26	7	882	Surface	Well	0	Cultivable	Private Land	13.10.29.581	76.10.15.579

282	Savasihalli	Yogisha S/O Sankaraiah			Manually	156*/1	0.04	0.04	Teak, Hebbevu and others	0.04	1	136	Surface	Well	0	Cultivable	Private Land	13.10.29.582	76.10.15.580
	Savasihalli				Manually	124*/2A	0.21	0.21	Teak, Hebbevu and others	0.21	5	712	Surface	Well	0	Cultivable	Private Land	13.10.29.583	76.10.15.581
283	Savasihalli	Yathisha S/O Ramashetty			Manually	89*/1	0.76	0.76	Teak, Hebbevu and others	0.76	19	2577	Surface	Well	0	Cultivable	Private Land	13.10.29.584	76.10.15.582
284	Savasihalli	Yogisha S/O S.N.Basavegowda			Manually	131*/*	0.11	0.11	Teak, Hebbevu and others	0.11	3	373	Surface	Well	0	Cultivable	Private Land	13.10.29.585	76.10.15.583
285	Savasihalli	Yogisha S/O Sankaraiah			Manually	1*/13	0.04	0.04	Teak, Hebbevu and others	0.04	1	136	Surface	Well	0	Cultivable	Private Land	13.10.29.586	76.10.15.584
286	Savasihalli	Yogisha S/O Sankaraiah			Manually	1*/14	0.15	0.15	Teak, Hebbevu and others	0.15	4	509	Surface	Well	0	Cultivable	Private Land	13.10.29.587	76.10.15.585
		Total=						116.43			2911	303127							

[Chapter - IV] 4.5 A Details of Vegetative Cover Activities

District : Hassan, Taluk: Belur, Grama Panchayath: Savasihalli, Micro Watershed Name: Vaddarahalli (4D3E6ED3a)

Plantation Type : Afforestation Activities

SL. No	Village Name	Farmer Name:	Farmer Code	Aadhar Card No.	Rate Type (Manual ly/ Machinery)	Survey No:	Total Area (Ha.)	Proposed Area (Ha.)	Activity/ Model/Plant/ Crop Name :	Number of Plants Per Ha	No. of plants	Unit Cost 135.65	Method of Irrigation (Drip/ Ring/Surface)	Source of Irrigation (Canal/ Rainfed/Well)	Area as per Type Of Land (Ha.)		Ownership of Land (Community Land/ Private Land/ Other Land)	Latitude (Deg-Min-Sec)	Longitude (Deg-Min-Sec)
															Waste Land	Cultivable			
1	Vaddarahalli	Amruthashetty S/o Nanjundashetty			Manually	6*/18	0.01	0.01	Teak, Hebbevu and others	0.01	1	136	Surface	Well	0	Cultivable	Private Land	13.00.30.61	76.10.20.94
	Vaddarahalli				Manually	6*/6	0.03	0.03	Teak, Hebbevu and others	0.03	1	102	Surface	Well	0	Cultivable	Private Land	13.00.30.62	76.10.20.95
	Vaddarahalli				Manually	6*/8	0.12	0.12	Teak, Hebbevu and others	0.12	3	407	Surface	Well	0	Cultivable	Private Land	13.00.30.63	76.10.20.96
2	Vaddarahalli	B.R. Vaikuntadas S/o chakravarthy Iyengar			Manually	7*/9	0.17	0.17	Teak, Hebbevu and others	0.17	4	577	Surface	Well	0	Cultivable	Private Land	13.00.30.64	76.10.20.97
	Vaddarahalli				Manually	9*/4	0.2	0.2	Teak, Hebbevu and others	0.2	5	678	Surface	Well	0	Cultivable	Private Land	13.00.30.65	76.10.20.98
3	Vaddarahalli	Basappashetty S/o Rudrashetty			Manually	6*/16	0.14	0.14	Teak, Hebbevu and others	0.14	4	475	Surface	Well	0	Cultivable	Private Land	13.00.30.66	76.10.20.99
4	Vaddarahalli	basavaraja S/o Manjappashetty			Manually	6*/10	0.06	0.06	Teak, Hebbevu and others	0.06	2	203	Surface	Well	0	Cultivable	Private Land	13.00.30.67	76.10.20.100
	Vaddarahalli				Manually	1*/4	0.33	0.33	Teak, Hebbevu and others	0.33	8	1119	Surface	Well	0	Cultivable	Private Land	13.00.30.68	76.10.20.101
	Vaddarahalli				Manually	1*/5	0.33	0.33	Teak, Hebbevu and others	0.33	8	1119	Surface	Well	0	Cultivable	Private Land	13.00.30.69	76.10.20.102
	Vaddarahalli				Manually	5*/5	0.05	0.05	Teak, Hebbevu and others	0.05	1	170	Surface	Well	0	Cultivable	Private Land	13.00.30.70	76.10.20.103

	Vaddarahalli			Manually	6/*9	0.28	0.28	Teak, Hebbevu and others	0.28	7	950	Surface	Well	0	Cultivable	Private Land	13.00.30.71	76.10.20.104
5	Vaddarahalli	Basavegowda S/o Nanjegowda		Manually	7/*11	0.08	0.08	Teak, Hebbevu and others	0.08	2	271	Surface	Well	0	Cultivable	Private Land	13.00.30.72	76.10.20.105
	Vaddarahalli			Manually	9/*1	0.41	0.41	Teak, Hebbevu and others	0.41	10	1390	Surface	Well	0	Cultivable	Private Land	13.00.30.73	76.10.20.106
6	Vaddarahalli	Biliya S/o Thimmadasa		Manually	4/*2	0.14	0.14	Teak, Hebbevu and others	0.14	4	475	Surface	Well	0	Cultivable	Private Land	13.00.30.74	76.10.20.107
7	Vaddarahalli	Buddamallaiah		Manually	8/*8	0.15	0.15	Teak, Hebbevu and others	0.15	4	509	Surface	Well	0	Cultivable	Private Land	13.00.30.75	76.10.20.108
8	Vaddarahalli	Chandraiah s/o Doddaswamaiah		Manually	6/*1	0.12	0.12	Teak, Hebbevu and others	0.12	3	407	Surface	Well	0	Cultivable	Private Land	13.00.30.76	76.10.20.109
9	Vaddarahalli	Chandraiah V.T. S/o Thimmaiah		Manually	7/*7	0.19	0.19	Teak, Hebbevu and others	0.19	5	644	Surface	Well	0	Cultivable	Private Land	13.00.30.77	76.10.20.110
10	Vaddarahalli	Channabasavashetty S/o Halappashetty		Manually	8/*2	0.12	0.12	Teak, Hebbevu and others	0.12	3	407	Surface	Well	0	Cultivable	Private Land	13.00.30.78	76.10.20.111
11	Vaddarahalli	Dasa S/o Dyava		Manually	8/*7	0.13	0.13	Teak, Hebbevu and others	0.13	3	441	Surface	Well	0	Cultivable	Private Land	13.00.30.79	76.10.20.112
12	Vaddarahalli	Dasaiah S/o Thimmaiah		Manually	3/**	1.09	1.09	Teak, Hebbevu and others	1.09	27	3696	Surface	Well	0	Cultivable	Private Land	13.00.30.80	76.10.20.113
13	Vaddarahalli	Devarajaiah S/o Marihudugaiah		Manually	42/*1	0.18	0.18	Teak, Hebbevu and others	0.18	5	610	Surface	Well	0	Cultivable	Private Land	13.00.30.81	76.10.20.114
14	Vaddarahalli	dodda S/o Dyava		Manually	2/*3	0.18	0.18	Teak, Hebbevu and others	0.18	5	610	Surface	Well	0	Cultivable	Private Land	13.00.30.82	76.10.20.115
15	Vaddarahalli	Dodda S/o Dyavaiah		Manually	8/*3	0.11	0.11	Teak, Hebbevu and others	0.11	3	373	Surface	Well	0	Cultivable	Private Land	13.00.30.83	76.10.20.116
16	Vaddarahalli	Dodda S/o Era		Manually	2/*2	0.16	0.16	Teak, Hebbevu and others	0.16	4	543	Surface	Well	0	Cultivable	Private Land	13.00.30.84	76.10.20.117
	Vaddarahalli			Manually	8/*4	0.14	0.14	Teak, Hebbevu and others	0.14	4	475	Surface	Well	0	Cultivable	Private Land	13.00.30.85	76.10.20.118
17	Vaddarahalli	Doddaiiah S/o Guruvaiah		Manually	7/*12	0.1	0.1	Teak, Hebbevu and others	0.1	3	339	Surface	Well	0	Cultivable	Private Land	13.00.30.86	76.10.20.119
	Vaddarahalli			Manually	7/*2	0.11	0.11	Teak, Hebbevu and others	0.11	3	373	Surface	Well	0	Cultivable	Private Land	13.00.30.87	76.10.20.120
	Vaddarahalli			Manually	7/*3	0.1	0.1	Teak, Hebbevu and others	0.1	3	339	Surface	Well	0	Cultivable	Private Land	13.00.30.88	76.10.20.121
	Vaddarahalli			Manually	9/*2	0.4	0.4	Teak, Hebbevu and others	0.4	10	1357	Surface	Well	0	Cultivable	Private Land	13.00.30.89	76.10.20.122
	Vaddarahalli			Manually	9/*6	0.15	0.15	Teak, Hebbevu and others	0.15	4	509	Surface	Well	0	Cultivable	Private Land	13.00.30.90	76.10.20.123
18	Vaddarahalli	Doddiraiah S/o Thimmaiah		Manually	7/*6	0.12	0.12	Teak, Hebbevu and others	0.12	3	407	Surface	Well	0	Cultivable	Private Land	13.00.30.91	76.10.20.124
	Vaddarahalli			Manually	7/*8	0.18	0.18	Teak, Hebbevu and others	0.18	5	610	Surface	Well	0	Cultivable	Private Land	13.00.30.92	76.10.20.125
	Vaddarahalli			Manually	7/*1	0.09	0.09	Teak, Hebbevu and others	0.09	2	305	Surface	Well	0	Cultivable	Private Land	13.00.30.93	76.10.20.126
	Vaddarahalli			Manually	7/*4	0.2	0.2	Teak, Hebbevu and others	0.2	5	678	Surface	Well	0	Cultivable	Private Land	13.00.30.94	76.10.20.127

19	Vaddarahalli	Dyava S/o Chikka			Manually	2/*/5	0.22	0.22	Teak, Hebbevu and others	0.22	6	746	Surface	Well	0	Cultivable	Private Land	13.00.30.95	76.10.20.128
	Vaddarahalli				Manually	8/*/1	0.16	0.16	Teak, Hebbevu and others	0.16	4	543	Surface	Well	0	Cultivable	Private Land	13.00.30.96	76.10.20.129
20	Vaddarahalli	dyava S/o Kabbali dodda			Manually	2/*/4	0.16	0.16	Teak, Hebbevu and others	0.16	4	543	Surface	Well	0	Cultivable	Private Land	13.00.30.97	76.10.20.130
21	Vaddarahalli	Dyavaiah S/o dasa			Manually	8/*/6	0.11	0.11	Teak, Hebbevu and others	0.11	3	373	Surface	Well	0	Cultivable	Private Land	13.00.30.98	76.10.20.131
22	Vaddarahalli	Era S/o Naga			Manually	9/*/8 A	0.05	0.05	Teak, Hebbevu and others	0.05	1	170	Surface	Well	0	Cultivable	Private Land	13.00.30.99	76.10.20.132
23	Vaddarahalli	Eraiah S/o Late Javaraiah			Manually	7/*/5	0.12	0.12	Teak, Hebbevu and others	0.12	3	407	Surface	Well	0	Cultivable	Private Land	13.00.30.100	76.10.20.133
	Vaddarahalli				Manually	9/*/3	0.22	0.22	Teak, Hebbevu and others	0.22	6	746	Surface	Well	0	Cultivable	Private Land	13.00.30.101	76.10.20.134
24	Vaddarahalli	Halagaiah S/o Maridyavaiah			Manually	8/*/13	0.17	0.17	Teak, Hebbevu and others	0.17	4	577	Surface	Well	0	Cultivable	Private Land	13.00.30.102	76.10.20.135
25	Vaddarahalli	Halappa S/o Late Annappashetty			Manually	6/*/15	0.03	0.03	Teak, Hebbevu and others	0.03	1	102	Surface	Well	0	Cultivable	Private Land	13.00.30.103	76.10.20.136
26	Vaddarahalli	Honnaiah S/o Maridyavaiah			Manually	8/*/5	0.18	0.18	Teak, Hebbevu and others	0.18	5	610	Surface	Well	0	Cultivable	Private Land	13.00.30.104	76.10.20.137
27	Vaddarahalli	Huccha S/o Kenpa			Manually	2/*/1	0.38	0.38	Teak, Hebbevu and others	0.38	10	1289	Surface	Well	0	Cultivable	Private Land	13.00.30.105	76.10.20.138
28	Vaddarahalli	Kempaiah S/o Rangaiah			Manually	44/*/*	0.96	0.96	Teak, Hebbevu and others	0.96	24	3256	Surface	Well	0	Cultivable	Private Land	13.00.30.106	76.10.20.139
29	Vaddarahalli	Kencha S/o Thimma			Manually	43/*/4	0.44	0.44	Teak, Hebbevu and others	0.44	11	1492	Surface	Well	0	Cultivable	Private Land	13.00.30.107	76.10.20.140
30	Vaddarahalli	Kenchaiah S/o Javaraiah			Manually	47/*/3	0.39	0.39	Teak, Hebbevu and others	0.39	10	1323	Surface	Well	0	Cultivable	Private Land	13.00.30.108	76.10.20.141
31	Vaddarahalli	Komaraiah S/o Guddaiah			Manually	42/*/2	0.76	0.76	Teak, Hebbevu and others	0.76	19	2577	Surface	Well	0	Cultivable	Private Land	13.00.30.109	76.10.20.142
32	Vaddarahalli	Krishnaiah S/o Marihudugaiah			Manually	42/*/3	0.18	0.18	Teak, Hebbevu and others	0.18	5	610	Surface	Well	0	Cultivable	Private Land	13.00.30.110	76.10.20.143
33	Vaddarahalli	Lakshmana S/o Late Bheemaiah			Manually	43/*/1	0.67	0.67	Teak, Hebbevu and others	0.67	17	2272	Surface	Well	0	Cultivable	Private Land	13.00.30.111	76.10.20.144
34	Vaddarahalli	Lokaiah S/o Mudlaiah			Manually	1/*/2	0.15	0.15	Teak, Hebbevu and others	0.15	4	509	Surface	Well	0	Cultivable	Private Land	13.00.30.112	76.10.20.145
	Vaddarahalli				Manually	4/*/3	0.06	0.06	Teak, Hebbevu and others	0.06	2	203	Surface	Well	0	Cultivable	Private Land	13.00.30.113	76.10.20.146
35	Vaddarahalli	Madihalli thimma S/o Thimma			Manually	43/*/2	0.92	0.92	Teak, Hebbevu and others	0.92	23	3120	Surface	Well	0	Cultivable	Private Land	13.00.30.114	76.10.20.147
36	Vaddarahalli	Maheshashetty S/o Nanjundashetty			Manually	6/*/17	0.05	0.05	Teak, Hebbevu and others	0.05	1	170	Surface	Well	0	Cultivable	Private Land	13.00.30.115	76.10.20.148
37	Vaddarahalli	Mallesha S/o Late Appannashetty			Manually	6/*/14	0.03	0.03	Teak, Hebbevu and others	0.03	1	102	Surface	Well	0	Cultivable	Private Land	13.00.30.116	76.10.20.149
38	Vaddarahalli	Malluraiah S/o Kenchaiah			Manually	42/*/4	0.31	0.31	Teak, Hebbevu and others	0.31	8	1051	Surface	Well	0	Cultivable	Private Land	13.00.30.117	76.10.20.150
39	Vaddarahalli	Nagarathamma W/o Sangappashetty			Manually	6/*/19	0.06	0.06	Teak, Hebbevu and others	0.06	2	203	Surface	Well	0	Cultivable	Private Land	13.00.30.118	76.10.20.151

40	Vaddarahalli	Nanjappashetty S/o Veerashetty			Manually	5*/2	0.1	0.1	Teak, Hebbevu and others	0.1	3	339	Surface	Well	0	Cultivable	Private Land	13.00.30.119	76.10.20.152
41	Vaddarahalli	Puttaswamyshetty S/o Manjappashetty			Manually	5*/3	0.05	0.05	Teak, Hebbevu and others	0.05	1	170	Surface	Well	0	Cultivable	Private Land	13.00.30.120	76.10.20.153
	Vaddarahalli				Manually	6*/2	0.28	0.28	Teak, Hebbevu and others	0.28	7	950	Surface	Well	0	Cultivable	Private Land	13.00.30.121	76.10.20.154
	Vaddarahalli				Manually	6*/7	0.07	0.07	Teak, Hebbevu and others	0.07	2	237	Surface	Well	0	Cultivable	Private Land	13.00.30.122	76.10.20.155
42	Vaddarahalli	Ranga S/o Javara			Manually	2*/7	0.27	0.27	Teak, Hebbevu and others	0.27	7	916	Surface	Well	0	Cultivable	Private Land	13.00.30.123	76.10.20.156
43	Vaddarahalli	Rangaswamy S/o Mudlaiah			Manually	1*/2	0.15	0.15	Teak, Hebbevu and others	0.15	4	509	Surface	Well	0	Cultivable	Private Land	13.00.30.124	76.10.20.157
	Vaddarahalli				Manually	4*/3	0.06	0.06	Teak, Hebbevu and others	0.06	2	203	Surface	Well	0	Cultivable	Private Land	13.00.30.125	76.10.20.158
44	Vaddarahalli	Ravikumara S/o Guruvaiah			Manually	9*/5	0.19	0.19	Teak, Hebbevu and others	0.19	5	644	Surface	Well	0	Cultivable	Private Land	13.00.30.126	76.10.20.159
45	Vaddarahalli	Saganaiah S/o Eraiah			Manually	4*/1	0.15	0.15	Teak, Hebbevu and others	0.15	4	509	Surface	Well	0	Cultivable	Private Land	13.00.30.127	76.10.20.160
	Vaddarahalli				Manually	6*/3	0.14	0.14	Teak, Hebbevu and others	0.14	4	475	Surface	Well	0	Cultivable	Private Land	13.00.30.128	76.10.20.161
	Vaddarahalli				Manually	8*/10	0.17	0.17	Teak, Hebbevu and others	0.17	4	577	Surface	Well	0	Cultivable	Private Land	13.00.30.129	76.10.20.162
	Vaddarahalli				Manually	8*/11	0.29	0.29	Teak, Hebbevu and others	0.29	7	983	Surface	Well	0	Cultivable	Private Land	13.00.30.130	76.10.20.163
	Vaddarahalli				Manually	8*/12	0.27	0.27	Teak, Hebbevu and others	0.27	7	916	Surface	Well	0	Cultivable	Private Land	13.00.30.131	76.10.20.164
	Vaddarahalli				Manually	8*/9	0.14	0.14	Teak, Hebbevu and others	0.14	4	475	Surface	Well	0	Cultivable	Private Land	13.00.30.132	76.10.20.165
46	Vaddarahalli	Saganaiah S/o Javaraiah			Manually	43*/3	0.42	0.42	Teak, Hebbevu and others	0.42	11	1424	Surface	Well	0	Cultivable	Private Land	13.00.30.133	76.10.20.166
47	Vaddarahalli	saganaiah S/o Karidasaiah			Manually	47*/2	0.56	0.56	Teak, Hebbevu and others	0.56	14	1899	Surface	Well	0	Cultivable	Private Land	13.00.30.134	76.10.20.167
48	Vaddarahalli	Shivanna S/o Doddasomaiah			Manually	6*/11	0.12	0.12	Teak, Hebbevu and others	0.12	3	407	Surface	Well	0	Cultivable	Private Land	13.00.30.135	76.10.20.168
	Vaddarahalli				Manually	6*/12	0.13	0.13	Teak, Hebbevu and others	0.13	3	441	Surface	Well	0	Cultivable	Private Land	13.00.30.136	76.10.20.169
49	Vaddarahalli	Shivarudrappa S/o Shanthaveerashetty			Manually	1*/6	0.3	0.3	Teak, Hebbevu and others	0.3	8	1017	Surface	Well	0	Cultivable	Private Land	13.00.30.137	76.10.20.170
50	Vaddarahalli	Siddalingashetty S/o Late Annappashetty			Manually	6*/4	0.04	0.04	Teak, Hebbevu and others	0.04	1	136	Surface	Well	0	Cultivable	Private Land	13.00.30.138	76.10.20.171
51	Vaddarahalli	thimma S/o Dasa			Manually	2*/6	0.24	0.24	Teak, Hebbevu and others	0.24	6	814	Surface	Well	0	Cultivable	Private Land	13.00.30.139	76.10.20.172
52	Vaddarahalli	Thimma S/o Thimma			Manually	2*/8	0.22	0.22	Teak, Hebbevu and others	0.22	6	746	Surface	Well	0	Cultivable	Private Land	13.00.30.140	76.10.20.173
53	Vaddarahalli	Thimma S/o Era			Manually	9*/7	0.18	0.18	Teak, Hebbevu and others	0.18	5	610	Surface	Well	0	Cultivable	Private Land	13.00.30.141	76.10.20.174
54	Vaddarahalli	Thimmaiah S/o chandraiah			Manually	1*/1	0.29	0.29	Teak, Hebbevu and others	0.29	7	983	Surface	Well	0	Cultivable	Private Land	13.00.30.142	76.10.20.175

55	Vaddarahalli	Thimmaiah S/o Giddaiah			Manually	7/*/10	0.2	0.2	Teak, Hebbevu and others	0.2	5	678	Surface	Well	0	Cultivable	Private Land	13.00.30.143	76.10.20.176
56	Vaddarahalli	Thimmaiah S/o Rangaiah			Manually	44/*/*	0.96	0.96	Teak, Hebbevu and others	0.96	24	3256	Surface	Well	0	Cultivable	Private Land	13.00.30.144	76.10.20.177
57	Vaddarahalli	Thimmaiah S/o Saganaiah			Manually	9/*/8	0.19	0.19	Teak, Hebbevu and others	0.19	5	644	Surface	Well	0	Cultivable	Private Land	13.00.30.145	76.10.20.178
58	Vaddarahalli	Thimmamma W/o Thimmegowda			Manually	2/*/9	0.24	0.24	Teak, Hebbevu and others	0.24	6	814	Surface	Well	0	Cultivable	Private Land	13.00.30.146	76.10.20.179
59	Vaddarahalli	V.C. Ramesh S/o Late Chikkaiah			Manually	1/*/3	0.41	0.41	Teak, Hebbevu and others	0.41	10	1390	Surface	Well	0	Cultivable	Private Land	13.00.30.147	76.10.20.180
60	Vaddarahalli	Virupaksha S/o Late Annappashetty			Manually	6/*/13	0.03	0.03	Teak, Hebbevu and others	0.03	1	102	Surface	Well	0	Cultivable	Private Land	13.00.30.148	76.10.20.181
61	Vaddarahalli	Yogesha S/o Nanjundashetty			Manually	5/*/1	0.05	0.05	Teak, Hebbevu and others	0.05	1	170	Surface	Well	0	Cultivable	Private Land	13.00.30.149	76.10.20.182
	Vaddarahalli				Manually	6/*/5	0.05	0.05	Teak, Hebbevu and others	0.05	1	170	Surface	Well	0	Cultivable	Private Land	13.00.30.150	76.10.20.183
		Total=						20.11			504	68300							

[Chapter - IV] 4.5 A Details of Vegetative Cover Activities

District : Hassan, Taluk: Belur, Grama Panchayath: Savasihalli, Micro Watershed Name: Vaddarahalli (4D3E6ED3a)

Plantation Type : Afforestation Activities

SL. No	Village Name	Farmer Name:	Farmer Code	Aadhar Card No.	Rate Type (Manually/Machinery)	Survey No:	Total Area (Ha.)	Proposed Area (Ha.)	Activity/ Model/Plant/ Crop Name :	Number of Plants Per Ha	No. of plants	Unit Cost 135.65	Method of Irrigation (Drip/Ring/Surface)	Source of Irrigation (Canal/Rainfed/Well)	Area as per Type Of Land Waste Land	Cultivable	Ownership of Land (Community Land/Private)	Latitude (Deg-Min-Sec)	Longitude (Deg-Min-Sec)
1	Vaddarahalli	B.J.BASAVEGOWDA S/O JAVAREGOWDA	1		Manually	69/*/3	0.31	0.31	Teak, Hebbevu and others	0.31	8	1051	Surface	Well	0	Cultivable	Private Land	13.00.3.00	76.10.100.6
2	Vaddarahalli		2		Manually	69/*/4	0.32	0.32	Teak, Hebbevu and others	0.32	8	1085	Surface	Well	0	Cultivable	Private Land	13.00.3.01	76.10.100.7
3	Vaddarahalli		3		Manually	69/*/2	0.31	0.31	Teak, Hebbevu and others	0.31	8	1051	Surface	Well	0	Cultivable	Private Land	13.00.3.02	76.10.100.8
4	Vaddarahalli	B.L.RUDRESH S/O B.J.LINGEGOWDA	4		Manually	69/*/1	0.94	0.94	Teak, Hebbevu and others	0.94	24	3188	Surface	Well	0	Cultivable	Private Land	13.00.3.03	76.10.100.9
5	Vaddarahalli	B.S.HARIYANNAIAH S/O VENKATA KRISHNAPPA	5		Manually	64/*/*	0.74	0.74	Teak, Hebbevu and others	0.74	19	2510	Surface	Well	0	Cultivable	Private Land	13.00.3.04	76.10.100.10

6	Vaddarahalli	CHANDRASHEKARA S/O BASAVEGOWDA	6		Manually	67*/1	0.34	0.34	Teak, Hebbevu and others	0.34	9	1153	Surface	Well	0	Cultivable	Private Land	13.00.3.05	76.10.100.11
7	Vaddarahalli	GANGADHARA S/O BASAVEGOWDA	7		Manually	66*/3	0.2	0.2	Teak, Hebbevu and others	0.2	5	678	Surface	Well	0	Cultivable	Private Land	13.00.3.06	76.10.100.12
8	Vaddarahalli	JNANEGOWDA S/O DYAVEGOWDA	8		Manually	65*/4	0.22	0.22	Teak, Hebbevu and others	0.22	6	746	Surface	Well	0	Cultivable	Private Land	13.00.3.07	76.10.100.13
9	Vaddarahalli		9		Manually	66*/2	0.25	0.25	Teak, Hebbevu and others	0.25	6	848	Surface	Well	0	Cultivable	Private Land	13.00.3.08	76.10.100.14
10	Vaddarahalli	KARIYAPPA S/O ARASIAH	10		Manually	66*/1	0.25	0.25	Teak, Hebbevu and others	0.25	6	848	Surface	Well	0	Cultivable	Private Land	13.00.3.09	76.10.100.15
11	Vaddarahalli	LINGEGOWDA S/O BASAVEGOWDA	11		Manually	67*/4	0.35	0.35	Teak, Hebbevu and others	0.35	9	1187	Surface	Well	0	Cultivable	Private Land	13.00.3.10	76.10.100.16
12	Vaddarahalli	MALLIGAMMA W/O MANJEGOWDA	12		Manually	65*/3	0.72	0.72	Teak, Hebbevu and others	0.72	18	2442	Surface	Well	0	Cultivable	Private Land	13.00.3.11	76.10.100.17
13	Vaddarahalli	RADHAMMA W/O LATE ERAIAH	13		Manually	66*/1	0.25	0.25	Teak, Hebbevu and others	0.25	6	848	Surface	Well	0	Cultivable	Private Land	13.00.3.12	76.10.100.18
14	Vaddarahalli	RUDREGOWDA S/O BASAVEGOWDA	14		Manually	66*/3	0.2	0.2	Teak, Hebbevu and others	0.2	5	678	Surface	Well	0	Cultivable	Private Land	13.00.3.13	76.10.100.19
15	Vaddarahalli	SEETHA LAKSHMAMMA W/O NARAYANAYAPPA	15		Manually	68*/1	1.28	1.28	Teak, Hebbevu and others	1.28	32	4341	Surface	Well	0	Cultivable	Private Land	13.00.3.14	76.10.100.20
16	Vaddarahalli	SHARADAMMA W/O KARIGOWDA	16		Manually	65*/1	0.8	0.8	Teak, Hebbevu and others	0.8	20	2713	Surface	Well	0	Cultivable	Private Land	13.00.3.15	76.10.100.21
17	Vaddarahalli	SHIVAPPANAIIKA S/O KENCHANAIIKA	17		Manually	70*/*	0.76	0.76	Teak, Hebbevu and others	0.76	19	2577	Surface	Well	0	Cultivable	Private Land	13.00.3.16	76.10.100.22
18	Vaddarahalli	SIDDEGOWDA S/O DYAVEGOWDA	18		Manually	66*/2	0.25	0.25	Teak, Hebbevu and others	0.25	6	848	Surface	Well	0	Cultivable	Private Land	13.00.3.17	76.10.100.23
19	Vaddarahalli	SOMASHEKARA S/O BASAVEGOWDA	19		Manually	66*/3	0.19	0.19	Teak, Hebbevu and others	0.19	5	644	Surface	Well	0	Cultivable	Private Land	13.00.3.18	76.10.100.24
20	Vaddarahalli	SOMBEGOWDA S/O PUTTEGOWDA	20		Manually	67*/2	0.51	0.51	Teak, Hebbevu and others	0.51	13	1730	Surface	Well	0	Cultivable	Private Land	13.00.3.19	76.10.100.25
21	Vaddarahalli		21		Manually	67*/5	0.07	0.07	Teak, Hebbevu and others	0.07	2	237	Surface	Well	0	Cultivable	Private Land	13.00.3.20	76.10.100.26
22	Vaddarahalli	T.SUBHASH S/O DYAVEGOWDA	22		Manually	67*/3	0.8	0.8	Teak, Hebbevu and others	0.8	20	2713	Surface	Well	0	Cultivable	Private Land	13.00.3.21	76.10.100.27
		Total=						10.06			252	34116							

[Chapter - IV] 4.5 A Details of Vegetative Cover Activities

Plantation Type : Afforestation Activities

SL. No	Village Name	Farmer Name:	Farmer Code	Aadhar Card No.	Rate Type (Manually/Machinery)	Survey No:	Total Area (Ha.)	Proposed Area (Ha.)	Activity/ Model/Plant/ Crop Name :	Number of Plants Per Ha	No. of plants	Unit Cost 135.65	Method of Irrigation (Drip/Rain/Surface)	Source of Irrigation (Canal/Rainfed/Well)	Area as per Type Of Land (Ha.)		Ownership of Land (Community Land/Private)
															Waste Land	Cultivable	
1	Shivapura kaval	B.S.Basavaraju S/O Siddegowda			Manually	47/*/*	1.52	1.52	Teak, Hebbavu and others	1.52	38	5155	Surface	Well	0	Cultivable	Private Land

2	Shivapura kaval	Ganesha S/O Dyavegowda			Manually	47/*/*	1.1	1.1	Teak, Hebbevu and others	1.1	28	3730	Surface	Well	0	Cultivable	Private Land
3	Shivapura kaval	Lakshmegowda Ur// Rangegowda S/O Late Rangegowda			Manually	47/*/*	1.2	1.2	Teak, Hebbevu and others	1.2	30	4070	Surface	Well	0	Cultivable	Private Land
4	Shivapura kaval	Pasture			Manually	47/*/*	36.2	36.22	Teak, Hebbevu and others	36.22	906	122831	Surface	Well	0	Cultivable	Private Land
		Total=						40.04			1001	135786					

[Chapter - IV] 4.5 A Details of Vegetative Cover Activities

Plantation Type : Afforestation Activities

SL. No	Village Name	Farmer Name:	Farmer Code	Aadhar Card No.	Rate Type (Manually/Machinery)	Survey No:	Total Area (Ha.)	Proposed Area (Ha.)	Activity/ Model/Plant/ Crop Name :	Number of Plants Per Ha	No. of plants	Unit Cost 135.65	Method of Irrigation (Drip/Ring/Surface)	Source of Irrigation (Canal/Rainfed/Well)	Area as per Type Of Land (Ha.)		Ownership of Land (Community Land/Private)
															Waste Land	Cultivable	
1	Bettadalur	B.J.BASAVEGOWDA S/O JAVAREGOWDA	1		Manually	69/*/3	0.31	0.31	Teak, Hebbevu and others	0.31	8	1051	Surface	Well	0	Cultivable	Private Land
2	Bettadalur		2		Manually	69/*/4	0.32	0.32	Teak, Hebbevu and others	0.32	8	1085	Surface	Well	0	Cultivable	Private Land
3	Bettadalur		3		Manually	69/*/2	0.31	0.31	Teak, Hebbevu and others	0.31	8	1051	Surface	Well	0	Cultivable	Private Land
4	Bettadalur	B.L.RUDRESH S/O B.J.LINGEGOWDA	4		Manually	69/*/1	0.94	0.94	Teak, Hebbevu and others	0.94	24	3188	Surface	Well	0	Cultivable	Private Land

5	Bettadalur	B.S.HARIYANNAIAH S/O VENKATA KRISHNAPPA	5		Manually	64*/*	0.74	0.74	Teak, Hebbevu and others	0.74	19	2510	Surface	Well	0	Cultivable	Private Land
6	Bettadalur	CHANDRASHEKARA S/O BASAVEGOWDA	6		Manually	67*/1	0.34	0.34	Teak, Hebbevu and others	0.34	9	1153	Surface	Well	0	Cultivable	Private Land
7	Bettadalur	GANGADHARA S/O BASAVEGOWDA	7		Manually	66*/3	0.2	0.2	Teak, Hebbevu and others	0.2	5	678	Surface	Well	0	Cultivable	Private Land
8	Bettadalur	JNANEGOWDA S/O DYAVEGOWDA	8		Manually	65*/4	0.22	0.22	Teak, Hebbevu and others	0.22	6	746	Surface	Well	0	Cultivable	Private Land
9	Bettadalur		9		Manually	66*/2	0.25	0.25	Teak, Hebbevu and others	0.25	6	848	Surface	Well	0	Cultivable	Private Land
10	Bettadalur	KARIYAPPA S/O ARASIAH	10		Manually	66*/1	0.25	0.25	Teak, Hebbevu and others	0.25	6	848	Surface	Well	0	Cultivable	Private Land
11	Bettadalur	LINGEGOWDA S/O BASAVEGOWDA	11		Manually	67*/4	0.35	0.35	Teak, Hebbevu and others	0.35	9	1187	Surface	Well	0	Cultivable	Private Land
12	Bettadalur	MALLIGAMMA W/O MANJEGOWDA	12		Manually	65*/3	0.72	0.72	Teak, Hebbevu and others	0.72	18	2442	Surface	Well	0	Cultivable	Private Land
13	Bettadalur	RADHAMMA W/O LATE ERAIAH	13		Manually	66*/1	0.25	0.25	Teak, Hebbevu and others	0.25	6	848	Surface	Well	0	Cultivable	Private Land
14	Bettadalur	RUDREGOWDA S/O BASAVEGOWDA	14		Manually	66*/3	0.2	0.2	Teak, Hebbevu and others	0.2	5	678	Surface	Well	0	Cultivable	Private Land
15	Bettadalur	SEETHA LAKSHMAMMA W/O NARAYANAYAPPA	15		Manually	68*/1	1.28	1.28	Teak, Hebbevu and others	1.28	32	4341	Surface	Well	0	Cultivable	Private Land
16	Bettadalur	SHARADAMMA W/O KARIGOWDA	16		Manually	65*/1	0.8	0.8	Teak, Hebbevu and others	0.8	20	2713	Surface	Well	0	Cultivable	Private Land
17	Bettadalur	SHIVAPPANAIIKA S/O KENCHANAIIKA	17		Manually	70*/*	0.76	0.76	Teak, Hebbevu and others	0.76	19	2577	Surface	Well	0	Cultivable	Private Land
18	Bettadalur	SIDDEGOWDA S/O DYAVEGOWDA	18		Manually	66*/2	0.25	0.25	Teak, Hebbevu and others	0.25	6	848	Surface	Well	0	Cultivable	Private Land
19	Bettadalur	SOMASHEKARA S/O BASAVEGOWDA	19		Manually	66*/3	0.19	0.19	Teak, Hebbevu and others	0.19	5	644	Surface	Well	0	Cultivable	Private Land
20	Bettadalur	SOMASHEKARA S/O BASAVEGOWDA	20		Manually	67*/2	0.51	0.51	Teak, Hebbevu and others	0.51	13	1730	Surface	Well	0	Cultivable	Private Land

21	Bettadalur	SOMBEGOWDA S/O PUTTEGOWDA	21		Manually	67*/5	0.07	0.07	Teak, Hebbevu and others	0.07	2	237	Surface	Well	0	Cultivable	Private Land
22	Bettadalur	T.SUBHASH S/O DYAVEGOWDA	22		Manually	67*/3	0.8	0.8	Teak, Hebbevu and others	0.8	20	2713	Surface	Well	0	Cultivable	Private Land
		Total=						10.06			252	34116					

[Chapter - IV] 4.5 A Details of Vegetative Cover Activities

District : Hassan, Taluk: Belur, Grama Panchayath: Hagare, Micro Watershed Name: Bantnahalli (4D3E6D1b)

Plantation Type : Afforestation Activities

SL. No	Village Name	Farmer Name:	Farmer Code	Aadhar Card No.	Rate Type (Manual/Machinery)	Survey No:	Total Area (Ha.)	Proposed Area (Ha.)	Activity/ Model/Plant/ Crop Name :	Number of Plants Per Ha	No. of plants	Unit Cost 135.65	Method of Irrigation (Drip/Ring/Surface)	Source of Irrigation (Canal/Rainfed/Well)	Area as per Type Of Land (Ha.)		Ownership of Land (Community Land/Private Land/Other Land)	Latitude (Deg-Min-Sec)	Longitude (Deg-Min-Sec)
															Waste Land	Cultivable			
1	Adavibantena halli	Umesh S/o Hamegowda			Manually	20*/19	0.04	0.04	Teak, Hebbevu and others	0.04	1	136	Surface	Well	0	Cultivable	Private Land	13.00.29.70	76.10.15.68
2	Adavibantena halli				Manually	3*/7	0.21	0.21	Teak, Hebbevu and others	0.21	5	712	Surface	Well	0	Cultivable	Private Land	13.00.29.71	76.10.15.69

3	Adavibantena halli	Chandrashekhara S/o Manjegowda			Manually	20/*/10	0.02	0.02	Teak, Hebbevu and others	0.02	1	68	Surface	Well	0	Cultivable	Private Land	13.00.29.72	76.10.15.70
4	Adavibantena halli				Manually	13/*/3	0.22	0.22	Teak, Hebbevu and others	0.22	6	746	Surface	Well	0	Cultivable	Private Land	13.00.29.73	76.10.15.71
5	Adavibantena halli	A M Prasanna S/o Manjegowda			Manually	10/*/2	0.41	0.41	Teak, Hebbevu and others	0.41	10	1390	Surface	Well	0	Cultivable	Private Land	13.00.29.74	76.10.15.72
6	Adavibantena halli	A S Yogesh S/o Siddegowda			Manually	5/*/8	0.09	0.09	Teak, Hebbevu and others	0.09	2	305	Surface	Well	0	Cultivable	Private Land	13.00.29.75	76.10.15.73
7	Adavibantena halli	Kamamma W/o Malleshappa			Manually	11/*/2	0.19	0.19	Teak, Hebbevu and others	0.19	5	644	Surface	Well	0	Cultivable	Private Land	13.00.29.76	76.10.15.74
8	Adavibantena halli	Karigowda S/o Ramegowda			Manually	2/*/4	0.52	0.52	Teak, Hebbevu and others	0.52	13	1763	Surface	Well	0	Cultivable	Private Land	13.00.29.77	76.10.15.75
9	Adavibantena halli	Gangamma W/o Mallegowda			Manually	3/*/14	0.22	0.22	Teak, Hebbevu and others	0.22	6	746	Surface	Well	0	Cultivable	Private Land	13.00.29.78	76.10.15.76
10	Adavibantena halli				Manually	3/*/5	0.31	0.31	Teak, Hebbevu and others	0.31	8	1051	Surface	Well	0	Cultivable	Private Land	13.00.29.79	76.10.15.77
11	Adavibantena halli				Manually	13/*/9	0.19	0.19	Teak, Hebbevu and others	0.19	5	644	Surface	Well	0	Cultivable	Private Land	13.00.29.80	76.10.15.78
12	Adavibantena halli				Manually	13/*/6	0.26	0.26	Teak, Hebbevu and others	0.26	7	882	Surface	Well	0	Cultivable	Private Land	13.00.29.81	76.10.15.79
13	Adavibantena halli				Manually	20/*/15	0.08	0.08	Teak, Hebbevu and others	0.08	2	271	Surface	Well	0	Cultivable	Private Land	13.00.29.82	76.10.15.80
14	Adavibantena halli				Manually	20/*/6	0.04	0.04	Teak, Hebbevu and others	0.04	1	136	Surface	Well	0	Cultivable	Private Land	13.00.29.83	76.10.15.81
15	Adavibantena halli	Giddegowda S/o Lakshmegowda			Manually	17/*/2	0.67	0.67	Teak, Hebbevu and others	0.67	17	2272	Surface	Well	0	Cultivable	Private Land	13.00.29.84	76.10.15.82
16	Adavibantena halli				Manually	24/*/21	0.14	0.14	Teak, Hebbevu and others	0.14	4	475	Surface	Well	0	Cultivable	Private Land	13.00.29.85	76.10.15.83
17	Adavibantena halli	Girish S/o Jayashankaregowda			Manually	16/*/2	0.2	0.2	Teak, Hebbevu and others	0.2	5	678	Surface	Well	0	Cultivable	Private Land	13.00.29.86	76.10.15.84
18	Adavibantena halli	Guruswamygowda S/o Late Dyavegowda			Manually	14/*/1	0.17	0.17	Teak, Hebbevu and others	0.17	4	577	Surface	Well	0	Cultivable	Private Land	13.00.29.87	76.10.15.85
19	Adavibantena halli				Manually	14/*/2	0.17	0.17	Teak, Hebbevu and others	0.17	4	577	Surface	Well	0	Cultivable	Private Land	13.00.29.88	76.10.15.86
20	Adavibantena halli				Manually	24/*/5	0.54	0.54	Teak, Hebbevu and others	0.54	14	1831	Surface	Well	0	Cultivable	Private Land	13.00.29.89	76.10.15.87
21	Adavibantena halli				Manually	15/*/3	0.6	0.6	Teak, Hebbevu and others	0.6	15	2035	Surface	Well	0	Cultivable	Private Land	13.00.29.90	76.10.15.88
22	Adavibantena halli	Chandrashekhar A P Puttaswmaygowda			Manually	12/*/1	0.1	0.1	Teak, Hebbevu and others	0.1	3	339	Surface	Well	0	Cultivable	Private Land	13.00.29.91	76.10.15.89
23	Adavibantena halli				Manually	13/*/1	0.6	0.6	Teak, Hebbevu and others	0.6	15	2035	Surface	Well	0	Cultivable	Private Land	13.00.29.92	76.10.15.90

24	Adavibantena halli			Manually	3/*/23	0.09	0.09	Teak, Hebbevu and others	0.09	2	305	Surface	Well	0	Cultivable	Private Land	13.00.29.93	76.10.15.91
25	Adavibantena halli	Chandregowda S/o Thirumalaegowda		Manually	3/*/17	0.05	0.05	Teak, Hebbevu and others	0.05	1	170	Surface	Well	0	Cultivable	Private Land	13.00.29.94	76.10.15.92
26	Adavibantena halli			Manually	10/*/9	0.09	0.09	Teak, Hebbevu and others	0.09	2	305	Surface	Well	0	Cultivable	Private Land	13.00.29.95	76.10.15.93
27	Adavibantena halli	Chikkegowda S/o Dyavegowda		Manually	22/*/2	0.19	0.19	Teak, Hebbevu and others	0.19	5	644	Surface	Well	0	Cultivable	Private Land	13.00.29.96	76.10.15.94
28	Adavibantena halli			Manually	23/*/1	0.4	0.4	Teak, Hebbevu and others	0.4	10	1357	Surface	Well	0	Cultivable	Private Land	13.00.29.97	76.10.15.95
29	Adavibantena halli			Manually	11/*/9	0.22	0.22	Teak, Hebbevu and others	0.22	6	746	Surface	Well	0	Cultivable	Private Land	13.00.29.98	76.10.15.96
30	Adavibantena halli			Manually	11/*/5	0.09	0.09	Teak, Hebbevu and others	0.09	2	305	Surface	Well	0	Cultivable	Private Land	13.00.29.99	76.10.15.97
31	Adavibantena halli			Manually	22/*/10	0.08	0.08	Teak, Hebbevu and others	0.08	2	271	Surface	Well	0	Cultivable	Private Land	13.00.29.100	76.10.15.98
32	Adavibantena halli	Chikkegowda S/oHalagegowda		Manually	6/*/3	1.00	1.00	Teak, Hebbevu and others	1.00	25	3391	Surface	Well	0	Cultivable	Private Land	13.00.29.101	76.10.15.99
33	Adavibantena halli	Jagdeesh S/o Hanumegowda		Manually	13/*/10	0.22	0.22	Teak, Hebbevu and others	0.22	6	746	Surface	Well	0	Cultivable	Private Land	13.00.29.102	76.10.15.100
34	Adavibantena halli			Manually	3/*/11	0.21	0.21	Teak, Hebbevu and others	0.21	5	712	Surface	Well	0	Cultivable	Private Land	13.00.29.103	76.10.15.101
35	Adavibantena halli			Manually	20/*/16	0.04	0.04	Teak, Hebbevu and others	0.04	1	136	Surface	Well	0	Cultivable	Private Land	13.00.29.104	76.10.15.102
36	Adavibantena halli			Manually	20/*/7	0.02	0.02	Teak, Hebbevu and others	0.02	1	68	Surface	Well	0	Cultivable	Private Land	13.00.29.105	76.10.15.103
37	Adavibantena halli	Jayamma W/o Rangegowda		Manually	16/*/2	0.2	0.2	Teak, Hebbevu and others	0.2	5	678	Surface	Well	0	Cultivable	Private Land	13.00.29.106	76.10.15.104
38	Adavibantena halli	Javaregowda S/o Sannegowda		Manually	10/*/6	0.73	0.73	Teak, Hebbevu and others	0.73	18	2476	Surface	Well	0	Cultivable	Private Land	13.00.29.107	76.10.15.105
39	Adavibantena halli			Manually	15/*/6	0.27	0.27	Teak, Hebbevu and others	0.27	7	916	Surface	Well	0	Cultivable	Private Land	13.00.29.108	76.10.15.106
40	Adavibantena halli			Manually	15/*/2	0.11	0.11	Teak, Hebbevu and others	0.11	3	373	Surface	Well	0	Cultivable	Private Land	13.00.29.109	76.10.15.107
41	Adavibantena halli			Manually	20/*/2	0.07	0.07	Teak, Hebbevu and others	0.07	2	237	Surface	Well	0	Cultivable	Private Land	13.00.29.110	76.10.15.108
42	Adavibantena halli			Manually	24/*/2	0.22	0.22	Teak, Hebbevu and others	0.22	6	746	Surface	Well	0	Cultivable	Private Land	13.00.29.111	76.10.15.109

43	Adavibantena halli	Jayraju S/o Basavegowda			Manually	3/*/13	0.17	0.17	Teak, Hebbevu and others	0.17	4	577	Surface	Well	0	Cultivable	Private Land	13.00.29.112	76.10.15.110
44	Adavibantena halli				Manually	13/*/12	0.3	0.3	Teak, Hebbevu and others	0.3	8	1017	Surface	Well	0	Cultivable	Private Land	13.00.29.113	76.10.15.111
45	Adavibantena halli				Manually	3/*/4	0.11	0.11	Teak, Hebbevu and others	0.11	3	373	Surface	Well	0	Cultivable	Private Land	13.00.29.114	76.10.15.112
46	Adavibantena halli	Thimmegowda S/o Eregowda			Manually	24/*/15	0.04	0.04	Teak, Hebbevu and others	0.04	1	136	Surface	Well	0	Cultivable	Private Land	13.00.29.115	76.10.15.113
47	Adavibantena halli				Manually	24/*/16	0.15	0.15	Teak, Hebbevu and others	0.15	4	509	Surface	Well	0	Cultivable	Private Land	13.00.29.116	76.10.15.114
48	Adavibantena halli				Manually	9/*/4	0.8	0.8	Teak, Hebbevu and others	0.8	20	2713	Surface	Well	0	Cultivable	Private Land	13.00.29.117	76.10.15.115
49	Adavibantena halli				Manually	10/*/11	0.42	0.42	Teak, Hebbevu and others	0.42	11	1424	Surface	Well	0	Cultivable	Private Land	13.00.29.118	76.10.15.116
50	Adavibantena halli	Thimmegowda S/o Thirumalegowda			Manually	10/*/10	0.09	0.09	Teak, Hebbevu and others	0.09	2	305	Surface	Well	0	Cultivable	Private Land	13.00.29.119	76.10.15.117
51	Adavibantena halli				Manually	24/*/19	0.14	0.14	Teak, Hebbevu and others	0.14	4	475	Surface	Well	0	Cultivable	Private Land	13.00.29.120	76.10.15.118
52	Adavibantena halli				Manually	3/*/16	0.05	0.05	Teak, Hebbevu and others	0.05	1	170	Surface	Well	0	Cultivable	Private Land	13.00.29.121	76.10.15.119
53	Adavibantena halli	Deviramma W/o Dyavegowda			Manually	10/*/5	0.63	0.63	Teak, Hebbevu and others	0.63	16	2136	Surface	Well	0	Cultivable	Private Land	13.00.29.122	76.10.15.120
54	Adavibantena halli	Dyavamma W/o Chikkegowda			Manually	9/*/2	0.3	0.3	Teak, Hebbevu and others	0.3	8	1017	Surface	Well	0	Cultivable	Private Land	13.00.29.123	76.10.15.121
55	Adavibantena halli	Dyavamma S/o Ningegowda			Manually	11/*/6	0.42	0.42	Teak, Hebbevu and others	0.42	11	1424	Surface	Well	0	Cultivable	Private Land	13.00.29.124	76.10.15.122
56	Adavibantena halli				Manually	23/*/5	0.04	0.04	Teak, Hebbevu and others	0.04	1	136	Surface	Well	0	Cultivable	Private Land	13.00.29.125	76.10.15.123
57	Adavibantena halli	Dyavegowda S/o Somegowda			Manually	23/*/2	0.46	0.46	Teak, Hebbevu and others	0.46	12	1560	Surface	Well	0	Cultivable	Private Land	13.00.29.126	76.10.15.124
58	Adavibantena halli	Nagesh B S Sannabasappa			Manually	8/*/5	0.31	0.31	Teak, Hebbevu and others	0.31	8	1051	Surface	Well	0	Cultivable	Private Land	13.00.29.127	76.10.15.125
59	Adavibantena halli	Ningegowda s/o Doddegowda			Manually	16/*/2	0.6	0.6	Teak, Hebbevu and others	0.6	15	2035	Surface	Well	0	Cultivable	Private Land	13.00.29.128	76.10.15.126
60	Adavibantena halli	Boregowda S/o Honnegowda			Manually	20/*/1	0.07	0.07	Teak, Hebbevu and others	0.07	2	237	Surface	Well	0	Cultivable	Private Land	13.00.29.129	76.10.15.127
61	Adavibantena halli	Puttamma W/o Lakshmegowda			Manually	22/*/6	0.71	0.71	Teak, Hebbevu and others	0.71	18	2408	Surface	Well	0	Cultivable	Private Land	13.00.29.130	76.10.15.128
62	Adavibantena halli	Puttaraju S/o Somegowda			Manually	23/*/2	0.46	0.46	Teak, Hebbevu and others	0.46	12	1560	Surface	Well	0	Cultivable	Private Land	13.00.29.131	76.10.15.129
63	Adavibantena halli				Manually	9/*/3	0.3	0.3	Teak, Hebbevu and others	0.3	8	1017	Surface	Well	0	Cultivable	Private Land	13.00.29.132	76.10.15.130
64	Adavibantena halli	Basavaraju S/o Sannabasappa			Manually	8/*/7	0.3	0.3	Teak, Hebbevu and others	0.3	8	1017	Surface	Well	0	Cultivable	Private Land	13.00.29.133	76.10.15.131
65	Adavibantena halli				Manually	5/*/10	0.34	0.34	Teak, Hebbevu and others	0.34	9	1153	Surface	Well	0	Cultivable	Private Land	13.00.29.134	76.10.15.132
66	Adavibantena halli	Basavaraju S/o Siddegowda			Manually	5/*/6	0.09	0.09	Teak, Hebbevu and others	0.09	2	305	Surface	Well	0	Cultivable	Private Land	13.00.29.135	76.10.15.133

67	Adavibantena halli	Basvegowda S/o Thimmegowda			Manually	2/*1	0.56	0.56	Teak, Hebbevu and others	0.56	14	1899	Surface	Well	0	Cultivable	Private Land	13.00.29.136	76.10.15.134
68	Adavibantena halli	Basavegowda S/o Ningegowda			Manually	23/*2	1.2	1.2	Teak, Hebbevu and others	1.2	30	4070	Surface	Well	0	Cultivable	Private Land	13.00.29.137	76.10.15.135
69	Adavibantena halli	Basavegowda S/o Basavegowda			Manually	20/*13	0.08	0.08	Teak, Hebbevu and others	0.08	2	271	Surface	Well	0	Cultivable	Private Land	13.00.29.138	76.10.15.136
70	Adavibantena halli	B S Nagesha S/o Sannabasappa			Manually	5/*1	0.32	0.32	Teak, Hebbevu and others	0.32	8	1085	Surface	Well	0	Cultivable	Private Land	13.00.29.139	76.10.15.137
71	Adavibantena halli	B S Basavaraju S/o Siddegowda			Manually	8/*9	0.09	0.09	Teak, Hebbevu and others	0.09	2	305	Surface	Well	0	Cultivable	Private Land	13.00.29.140	76.10.15.138
72	Adavibantena halli	B S Mallesh S/o Siddegowda			Manually	5/*5	0.09	0.09	Teak, Hebbevu and others	0.09	2	305	Surface	Well	0	Cultivable	Private Land	13.00.29.141	76.10.15.139
73	Adavibantena halli	B S Yogesh S/o Siddegowda			Manually	8/*11	0.09	0.09	Teak, Hebbevu and others	0.09	2	305	Surface	Well	0	Cultivable	Private Land	13.00.29.142	76.10.15.140
74	Adavibantena halli	B S Harisha S/o Siddegowda			Manually	8/*10	0.09	0.09	Teak, Hebbevu and others	0.09	2	305	Surface	Well	0	Cultivable	Private Land	13.00.29.143	76.10.15.141
75	Adavibantena halli	B H Thammanna S/o Hanumegowda			Manually	20/*8	0.02	0.02	Teak, Hebbevu and others	0.02	1	68	Surface	Well	0	Cultivable	Private Land	13.00.29.144	76.10.15.142
76	Adavibantena halli				Manually	20/*17	0.04	0.04	Teak, Hebbevu and others	0.04	1	136	Surface	Well	0	Cultivable	Private Land	13.00.29.145	76.10.15.143
77	Adavibantena halli				Manually	3/*10	0.21	0.21	Teak, Hebbevu and others	0.21	5	712	Surface	Well	0	Cultivable	Private Land	13.00.29.146	76.10.15.144
78	Adavibantena halli				Manually	13/*11	0.22	0.22	Teak, Hebbevu and others	0.22	6	746	Surface	Well	0	Cultivable	Private Land	13.00.29.147	76.10.15.145
79	Adavibantena halli	B R Sharath S/o Manjula W/o Muddegowda			Manually	23/*3	0.8	0.8	Teak, Hebbevu and others	0.8	20	2713	Surface	Well	0	Cultivable	Private Land	13.00.29.148	76.10.15.146
80	Adavibantena halli	B E Shadakshari S/o Annegowda			Manually	12/*2	0.11	0.11	Teak, Hebbevu and others	0.11	3	373	Surface	Well	0	Cultivable	Private Land	13.00.29.149	76.10.15.147
81	Adavibantena halli				Manually	13/*13	0.19	0.19	Teak, Hebbevu and others	0.19	5	644	Surface	Well	0	Cultivable	Private Land	13.00.29.150	76.10.15.148
82	Adavibantena halli				Manually	13/*15	0.2	0.2	Teak, Hebbevu and others	0.2	5	678	Surface	Well	0	Cultivable	Private Land	13.00.29.151	76.10.15.149
83	Adavibantena halli				Manually	13/*14	0.21	0.21	Teak, Hebbevu and others	0.21	5	712	Surface	Well	0	Cultivable	Private Land	13.00.29.152	76.10.15.150
84	Adavibantena halli				Manually	3/*15	0.2	0.2	Teak, Hebbevu and others	0.2	5	678	Surface	Well	0	Cultivable	Private Land	13.00.29.153	76.10.15.151
85	Adavibantena halli	B T Krishnamurthy S/o Thimmegowda			Manually	13/*1	0.2	0.2	Teak, Hebbevu and others	0.2	5	678	Surface	Well	0	Cultivable	Private Land	13.00.29.154	76.10.15.152
86	Adavibantena halli				Manually	3/*20	0.03	0.03	Teak, Hebbevu and others	0.03	1	102	Surface	Well	0	Cultivable	Private Land	13.00.29.155	76.10.15.153
87	Adavibantena halli	B T Chandrappa S/o B V Thimmegowda			Manually	13/*1	0.2	0.2	Teak, Hebbevu and others	0.2	5	678	Surface	Well	0	Cultivable	Private Land	13.00.29.156	76.10.15.154
88	Adavibantena halli				Manually	3/*22	0.03	0.03	Teak, Hebbevu and others	0.03	1	102	Surface	Well	0	Cultivable	Private Land	13.00.29.157	76.10.15.155
89	Adavibantena halli	B T Shivaprakash S/o B V Thimmegowda			Manually	13/*1	0.2	0.2	Teak, Hebbevu and others	0.2	5	678	Surface	Well	0	Cultivable	Private Land	13.00.29.158	76.10.15.156
90	Adavibantena halli				Manually	3/*21	0.03	0.03	Teak, Hebbevu and others	0.03	1	102	Surface	Well	0	Cultivable	Private Land	13.00.29.159	76.10.15.157

91	Adavibantena halli	B V Krishamurthy S/o B V Thimmegowda			Manually	12/*/1	0.03	0.03	Teak, Hebbevu and others	0.03	1	102	Surface	Well	0	Cultivable	Private Land	13.00.29.160	76.10.15.158
92	Adavibantena halli	B V Chandrappa S/o B V Thimmegowda			Manually	12/*/1	0.04	0.04	Teak, Hebbevu and others	0.04	1	136	Surface	Well	0	Cultivable	Private Land	13.00.29.161	76.10.15.159
93	Adavibantena halli	B V Shivaprakash S/o B V Thimmegowda			Manually	12/*/1	0.03	0.03	Teak, Hebbevu and others	0.03	1	102	Surface	Well	0	Cultivable	Private Land	13.00.29.162	76.10.15.160
94	Adavibantena halli	B C Rudraumurthy S/o Channabasavegowda			Manually	13/*/1	0.6	0.6	Teak, Hebbevu and others	0.6	15	2035	Surface	Well	0	Cultivable	Private Land	13.00.29.163	76.10.15.161
95	Adavibantena halli				Manually	3/*/3	0.1	0.1	Teak, Hebbevu and others	0.1	3	339	Surface	Well	0	Cultivable	Private Land	13.00.29.164	76.10.15.162
96	Adavibantena halli				Manually	12/*/1	0.1	0.1	Teak, Hebbevu and others	0.1	3	339	Surface	Well	0	Cultivable	Private Land	13.00.29.165	76.10.15.163
97	Adavibantena halli	Boramma S/o Ningegowda			Manually	24/*/10	0.49	0.49	Teak, Hebbevu and others	0.49	12	1662	Surface	Well	0	Cultivable	Private Land	13.00.29.166	76.10.15.164
98	Adavibantena halli	Boregowda S/o Honnegowda			Manually	1/*/*	0.28	0.28	Teak, Hebbevu and others	0.28	7	950	Surface	Well	0	Cultivable	Private Land	13.00.29.167	76.10.15.165
99	Adavibantena halli				Manually	8/*/2	1.15	1.15	Teak, Hebbevu and others	1.15	29	3900	Surface	Well	0	Cultivable	Private Land	13.00.29.168	76.10.15.166
100	Adavibantena halli				Manually	11/*/4	1.45	1.45	Teak, Hebbevu and others	1.45	36	4917	Surface	Well	0	Cultivable	Private Land	13.00.29.169	76.10.15.167
101	Adavibantena halli				Manually	16/*/1	0.92	0.92	Teak, Hebbevu and others	0.92	23	3120	Surface	Well	0	Cultivable	Private Land	13.00.29.170	76.10.15.168
102	Adavibantena halli				Manually	22/*/1	1.09	1.09	Teak, Hebbevu and others	1.09	27	3696	Surface	Well	0	Cultivable	Private Land	13.00.29.171	76.10.15.169
103	Adavibantena halli				Manually	24/*/9	0.29	0.29	Teak, Hebbevu and others	0.29	7	983	Surface	Well	0	Cultivable	Private Land	13.00.29.172	76.10.15.170
104	Adavibantena halli				Manually	24/*/11	1.16	1.16	Teak, Hebbevu and others	1.16	29	3934	Surface	Well	0	Cultivable	Private Land	13.00.29.173	76.10.15.171
105	Adavibantena halli				Manually	24/*/13	0.03	0.03	Teak, Hebbevu and others	0.03	1	102	Surface	Well	0	Cultivable	Private Land	13.00.29.174	76.10.15.172
106	Adavibantena halli	Manjamma W/o Late Somegowda			Manually	22/*/3	0.15	0.15	Teak, Hebbevu and others	0.15	4	509	Surface	Well	0	Cultivable	Private Land	13.00.29.175	76.10.15.173
107	Adavibantena halli				Manually	22/*/4	0.09	0.09	Teak, Hebbevu and others	0.09	2	305	Surface	Well	0	Cultivable	Private Land	13.00.29.176	76.10.15.174
108	Adavibantena halli	Manjegowda S/o Rangegowda			Manually	6/*/4	0.54	0.54	Teak, Hebbevu and others	0.54	14	1831	Surface	Well	0	Cultivable	Private Land	13.00.29.177	76.10.15.175
109	Adavibantena halli				Manually	6/*/1	0.29	0.29	Teak, Hebbevu and others	0.29	7	983	Surface	Well	0	Cultivable	Private Land	13.00.29.178	76.10.15.176
110	Adavibantena halli				Manually	16/*/3	0.65	0.65	Teak, Hebbevu and others	0.65	16	2204	Surface	Well	0	Cultivable	Private Land	13.00.29.179	76.10.15.177
111	Adavibantena halli				Manually	16/*/2	0.2	0.2	Teak, Hebbevu and others	0.2	5	678	Surface	Well	0	Cultivable	Private Land	13.00.29.180	76.10.15.178
112	Adavibantena halli				Manually	24/*/7	0.4	0.4	Teak, Hebbevu and others	0.4	10	1357	Surface	Well	0	Cultivable	Private Land	13.00.29.181	76.10.15.179

113	Adavibantena halli			Manually	17/*2	0.68	0.68	Teak, Hebbevu and others	0.68	17	2306	Surface	Well	0	Cultivable	Private Land	13.00.29.182	76.10.15.180
114	Adavibantena halli			Manually	24/*12	0.33	0.33	Teak, Hebbevu and others	0.33	8	1119	Surface	Well	0	Cultivable	Private Land	13.00.29.183	76.10.15.181
115	Adavibantena halli	Manjegowda S/o Venkategowda		Manually	10/*1	0.37	0.37	Teak, Hebbevu and others	0.37	9	1255	Surface	Well	0	Cultivable	Private Land	13.00.29.184	76.10.15.182
116	Adavibantena halli			Manually	3/*2	0.2	0.2	Teak, Hebbevu and others	0.2	5	678	Surface	Well	0	Cultivable	Private Land	13.00.29.185	76.10.15.183
117	Adavibantena halli			Manually	24/*8	0.15	0.15	Teak, Hebbevu and others	0.15	4	509	Surface	Well	0	Cultivable	Private Land	13.00.29.186	76.10.15.184
118	Adavibantena halli	Mallegowda S/o Puttegowda		Manually	10/*3	0.37	0.37	Teak, Hebbevu and others	0.37	9	1255	Surface	Well	0	Cultivable	Private Land	13.00.29.187	76.10.15.185
119	Adavibantena halli			Manually	15/*1	0.53	0.53	Teak, Hebbevu and others	0.53	13	1797	Surface	Well	0	Cultivable	Private Land	13.00.29.188	76.10.15.186
120	Adavibantena halli			Manually	15/*5	0.17	0.17	Teak, Hebbevu and others	0.17	4	577	Surface	Well	0	Cultivable	Private Land	13.00.29.189	76.10.15.187
121	Adavibantena halli			Manually	20/*3	0.07	0.07	Teak, Hebbevu and others	0.07	2	237	Surface	Well	0	Cultivable	Private Land	13.00.29.190	76.10.15.188
122	Adavibantena halli			Manually	24/*3	0.18	0.18	Teak, Hebbevu and others	0.18	5	610	Surface	Well	0	Cultivable	Private Land	13.00.29.191	76.10.15.189
123	Adavibantena halli	Mallegowda S/o Somegowda		Manually	23/*2	0.46	0.46	Teak, Hebbevu and others	0.46	12	1560	Surface	Well	0	Cultivable	Private Land	13.00.29.192	76.10.15.190
124	Adavibantena halli			Manually	20/*4	0.09	0.09	Teak, Hebbevu and others	0.09	2	305	Surface	Well	0	Cultivable	Private Land	13.00.29.193	76.10.15.191
125	Adavibantena halli			Manually	15/*4	0.35	0.35	Teak, Hebbevu and others	0.35	9	1187	Surface	Well	0	Cultivable	Private Land	13.00.29.194	76.10.15.192
126	Adavibantena halli			Manually	10/*4	0.4	0.4	Teak, Hebbevu and others	0.4	10	1357	Surface	Well	0	Cultivable	Private Land	13.00.29.195	76.10.15.193
127	Adavibantena halli			Manually	24/*4	0.29	0.29	Teak, Hebbevu and others	0.29	7	983	Surface	Well	0	Cultivable	Private Land	13.00.29.196	76.10.15.194
128	Adavibantena halli	Malles S/o B S S/o Siddegowda		Manually	8/*1	0.1	0.1	Teak, Hebbevu and others	0.1	3	339	Surface	Well	0	Cultivable	Private Land	13.00.29.197	76.10.15.195
129	Adavibantena halli			Manually	23/*4	0.36	0.36	Teak, Hebbevu and others	0.36	9	1221	Surface	Well	0	Cultivable	Private Land	13.00.29.198	76.10.15.196
130	Adavibantena halli			Manually	24/*6	1.28	1.28	Teak, Hebbevu and others	1.28	32	4341	Surface	Well	0	Cultivable	Private Land	13.00.29.199	76.10.15.197
131	Adavibantena halli	Murugendrappa S/o Basavegowda		Manually	13/*4	0.3	0.3	Teak, Hebbevu and others	0.3	8	1017	Surface	Well	0	Cultivable	Private Land	13.00.29.200	76.10.15.198
132	Adavibantena halli			Manually	3/*12	0.22	0.22	Teak, Hebbevu and others	0.22	6	746	Surface	Well	0	Cultivable	Private Land	13.00.29.201	76.10.15.199
133	Adavibantena halli			Manually	3/*1	0.07	0.07	Teak, Hebbevu and others	0.07	2	237	Surface	Well	0	Cultivable	Private Land	13.00.29.202	76.10.15.200
134	Adavibantena halli			Manually	20/*11	0.08	0.08	Teak, Hebbevu and others	0.08	2	271	Surface	Well	0	Cultivable	Private Land	13.00.29.203	76.10.15.201
135	Adavibantena halli	Rangegowda S/o		Manually	3/*18	0.05	0.05	Teak, Hebbevu and others	0.05	1	170	Surface	Well	0	Cultivable	Private Land	13.00.29.204	76.10.15.202

136	Adavibantena halli	Thirumalegowda			Manually	10/*/7	0.09	0.09	Teak, Hebbevu and others	0.09	2	305	Surface	Well	0	Cultivable	Private Land	13.00.29.205	76.10.15.203
137	Adavibantena halli	Rangegowda S/o Dasegowda			Manually	17/*/1	1.15	1.15	Teak, Hebbevu and others	1.15	29	3900	Surface	Well	0	Cultivable	Private Land	13.00.29.206	76.10.15.204
138	Adavibantena halli				Manually	19/*/*	1.48	1.48	Teak, Hebbevu and others	1.48	37	5019	Surface	Well	0	Cultivable	Private Land	13.00.29.207	76.10.15.205
139	Adavibantena halli	Rangegowda S/o Ramegowda			Manually	9/*/1	0.8	0.8	Teak, Hebbevu and others	0.8	20	2713	Surface	Well	0	Cultivable	Private Land	13.00.29.208	76.10.15.206
140	Adavibantena halli				Manually	2/*/2	0.88	0.88	Teak, Hebbevu and others	0.88	22	2984	Surface	Well	0	Cultivable	Private Land	13.00.29.209	76.10.15.207
141	Adavibantena halli	Rangegowda S/o Somegowda			Manually	23/*/2	0.47	0.47	Teak, Hebbevu and others	0.47	12	1594	Surface	Well	0	Cultivable	Private Land	13.00.29.210	76.10.15.208
142	Adavibantena halli	Ramesha S/o Dyavegowda			Manually	23/*/1	1.5	1.5	Teak, Hebbevu and others	1.5	38	5087	Surface	Well	0	Cultivable	Private Land	13.00.29.211	76.10.15.209
143	Adavibantena halli	Ramegowda S/o Late Junjegowda			Manually	11/*/3	0.11	0.11	Teak, Hebbevu and others	0.11	3	373	Surface	Well	0	Cultivable	Private Land	13.00.29.212	76.10.15.210
144	Adavibantena halli				Manually	22/*/5	0.07	0.07	Teak, Hebbevu and others	0.07	2	237	Surface	Well	0	Cultivable	Private Land	13.00.29.213	76.10.15.211
145	Adavibantena halli				Manually	23/*/1	0.96	0.96	Teak, Hebbevu and others	0.96	24	3256	Surface	Well	0	Cultivable	Private Land	13.00.29.214	76.10.15.212
146	Adavibantena halli				Manually	22/*/8	0.09	0.09	Teak, Hebbevu and others	0.09	2	305	Surface	Well	0	Cultivable	Private Land	13.00.29.215	76.10.15.213
147	Adavibantena halli	Lakshamma W/o Channegowda			Manually	18/*/*	0.8	0.8	Teak, Hebbevu and others	0.8	20	2713	Surface	Well	0	Cultivable	Private Land	13.00.29.216	76.10.15.214
148	Adavibantena halli	Lakshamma W/o Ramegowda			Manually	11/*/7	0.2	0.2	Teak, Hebbevu and others	0.2	5	678	Surface	Well	0	Cultivable	Private Land	13.00.29.217	76.10.15.215
149	Adavibantena halli	Lakshamma S/o Ningegowda			Manually	22/*/3	0.14	0.14	Teak, Hebbevu and others	0.14	4	475	Surface	Well	0	Cultivable	Private Land	13.00.29.218	76.10.15.216
150	Adavibantena halli	Lakshmegowda S/o Boregowda			Manually	6/*/2	0.73	0.73	Teak, Hebbevu and others	0.73	18	2476	Surface	Well	0	Cultivable	Private Land	13.00.29.219	76.10.15.217
151	Adavibantena halli	Lalithamma W/o Late Thotegowda			Manually	11/*/8	0.11	0.11	Teak, Hebbevu and others	0.11	3	373	Surface	Well	0	Cultivable	Private Land	13.00.29.220	76.10.15.218
152	Adavibantena halli				Manually	22/*/7	0.09	0.09	Teak, Hebbevu and others	0.09	2	305	Surface	Well	0	Cultivable	Private Land	13.00.29.221	76.10.15.219
153	Adavibantena halli				Manually	11/*/1	0.09	0.09	Teak, Hebbevu and others	0.09	2	305	Surface	Well	0	Cultivable	Private Land	13.00.29.222	76.10.15.220
154	Adavibantena halli				Manually	23/*/1	0.94	0.94	Teak, Hebbevu and others	0.94	24	3188	Surface	Well	0	Cultivable	Private Land	13.00.29.223	76.10.15.221
155	Adavibantena halli	virupakshappa S/o Mallegowda			Manually	7/*/2	0.72	0.72	Teak, Hebbevu and others	0.72	18	2442	Surface	Well	0	Cultivable	Private Land	13.00.29.224	76.10.15.222
156	Adavibantena halli				Manually	7/*/3	0.18	0.18	Teak, Hebbevu and others	0.18	5	610	Surface	Well	0	Cultivable	Private Land	13.00.29.225	76.10.15.223
157	Adavibantena halli	Shivarudrappa S/o Sannabasappa			Manually	5/*/9	0.32	0.32	Teak, Hebbevu and others	0.32	8	1085	Surface	Well	0	Cultivable	Private Land	13.00.29.226	76.10.15.224
158	Adavibantena halli				Manually	8/*/6	0.31	0.31	Teak, Hebbevu and others	0.31	8	1051	Surface	Well	0	Cultivable	Private Land	13.00.29.227	76.10.15.225

159	Adavibantena halli	Shivegowda S/o Thirumalegowda			Manually	3/*/19	0.05	0.05	Teak, Hebbevu and others	0.05	1	170	Surface	Well	0	Cultivable	Private Land	13.00.29.228	76.10.15.226
160	Adavibantena halli				Manually	10/*/8	0.1	0.1	Teak, Hebbevu and others	0.1	3	339	Surface	Well	0	Cultivable	Private Land	13.00.29.229	76.10.15.227
161	Adavibantena halli	Shivegowda S/o Manjegowda			Manually	6/*/4	0.54	0.54	Teak, Hebbevu and others	0.54	14	1831	Surface	Well	0	Cultivable	Private Land	13.00.29.230	76.10.15.228
162	Adavibantena halli				Manually	24/*/7	0.33	0.33	Teak, Hebbevu and others	0.33	8	1119	Surface	Well	0	Cultivable	Private Land	13.00.29.231	76.10.15.229
163	Adavibantena halli				Manually	6/*/5	0.05	0.05	Teak, Hebbevu and others	0.05	1	170	Surface	Well	0	Cultivable	Private Land	13.00.29.232	76.10.15.230
164	Adavibantena halli				Manually	6/*/6	0.23	0.23	Teak, Hebbevu and others	0.23	6	780	Surface	Well	0	Cultivable	Private Land	13.00.29.233	76.10.15.231
165	Adavibantena halli				Manually	16/*/4	0.34	0.34	Teak, Hebbevu and others	0.34	9	1153	Surface	Well	0	Cultivable	Private Land	13.00.29.234	76.10.15.232
166	Adavibantena halli				Manually	16/*/5	0.29	0.29	Teak, Hebbevu and others	0.29	7	983	Surface	Well	0	Cultivable	Private Land	13.00.29.235	76.10.15.233
167	Adavibantena halli	Shivegowda S/o Late Siddegowda			Manually	24/*/1	0.1	0.1	Teak, Hebbevu and others	0.1	3	339	Surface	Well	0	Cultivable	Private Land	13.00.29.236	76.10.15.234
168	Adavibantena halli				Manually	15/*/7	0.22	0.22	Teak, Hebbevu and others	0.22	6	746	Surface	Well	0	Cultivable	Private Land	13.00.29.237	76.10.15.235
169	Adavibantena halli				Manually	24/*/18	0.2	0.2	Teak, Hebbevu and others	0.2	5	678	Surface	Well	0	Cultivable	Private Land	13.00.29.238	76.10.15.236
170	Adavibantena halli				Manually	24/*/17	0.34	0.34	Teak, Hebbevu and others	0.34	9	1153	Surface	Well	0	Cultivable	Private Land	13.00.29.239	76.10.15.237
171	Adavibantena halli				Manually	24/*/17	0.1	0.1	Teak, Hebbevu and others	0.1	3	339	Surface	Well	0	Cultivable	Private Land	13.00.29.240	76.10.15.238
172	Adavibantena halli	Shobha W/o Late Mallegowda			Manually	20/*/5	0.04	0.04	Teak, Hebbevu and others	0.04	1	136	Surface	Well	0	Cultivable	Private Land	13.00.29.241	76.10.15.239
173	Adavibantena halli				Manually	13/*/2	0.3	0.3	Teak, Hebbevu and others	0.3	8	1017	Surface	Well	0	Cultivable	Private Land	13.00.29.242	76.10.15.240
174	Adavibantena halli				Manually	13/*/8	0.15	0.15	Teak, Hebbevu and others	0.15	4	509	Surface	Well	0	Cultivable	Private Land	13.00.29.243	76.10.15.241
175	Adavibantena halli				Manually	20/*/14	0.08	0.08	Teak, Hebbevu and others	0.08	2	271	Surface	Well	0	Cultivable	Private Land	13.00.29.244	76.10.15.242
176	Adavibantena halli				Manually	3/*/9	0.33	0.33	Teak, Hebbevu and others	0.33	8	1119	Surface	Well	0	Cultivable	Private Land	13.00.29.245	76.10.15.243
177	Adavibantena halli	Shadkashari S/o Siddegowda			Manually	5/*/3	0.1	0.1	Teak, Hebbevu and others	0.1	3	339	Surface	Well	0	Cultivable	Private Land	13.00.29.246	76.10.15.244
178	Adavibantena halli				Manually	8/*/8	0.09	0.09	Teak, Hebbevu and others	0.09	2	305	Surface	Well	0	Cultivable	Private Land	13.00.29.247	76.10.15.245
179	Adavibantena halli	Sannakerekharaba			Manually	21/*/*	0.6	0.6	Teak, Hebbevu and others	0.6	15	2035	Surface	Well	0	Cultivable	Private Land	13.00.29.248	76.10.15.246
180	Adavibantena halli	Sannegowda S/o Venkategowda			Manually	24/*/14	0.02	0.02	Teak, Hebbevu and others	0.02	1	68	Surface	Well	0	Cultivable	Private Land	13.00.29.249	76.10.15.247
181	Adavibantena halli				Manually	8/*/3	0.44	0.44	Teak, Hebbevu and others	0.44	11	1492	Surface	Well	0	Cultivable	Private Land	13.00.29.250	76.10.15.248

	Village Name	Farmer Name:	Farmer Code	Aadhar Card No.	Type (Manually/Machinery)	Survey No:	Total Area (Ha.)	Proposed Area (Ha.)	Activity/ Model/Plant/ Crop Name :	Number of Plants Per Ha	No. of plants	Unit Cost 135.65	d of Irrigation (Drip/Ring/Surface)	of Irrigation (Canal/Rainfed/Well)	Waste Land	Cultivable	(Community Land/Private Land/Other Land)	Latitude (Deg-Min-Sec)	Longitude (Deg-Min-Sec)
1	Ganguru	Malligamma W/o Revamma			Manually	51/*/*	0.02	0.02	Teak, Hebbevu and others	0.02	1	68	Surface	Well	0	Cultivable	Private Land	13.00.29.68	76.10.15.62
2	Ganguru	Naganayka S/o Channabasavanayaka			Manually	51/*/*	0.00	0.00	Teak, Hebbevu and others	0.00	0	0	Surface	Well	0	Cultivable	Private Land	13.00.29.69	76.10.15.63
3	Ganguru	Kariyaiah S/o Kariyayaiah			Manually	51/*/*	0.00	0.00	Teak, Hebbevu and others	0.00	0	0	Surface	Well	0	Cultivable	Private Land	13.00.29.70	76.10.15.64
4	Ganguru	Eramma W/o Lakshmegowda			Manually	51/*/*	0	0	Teak, Hebbevu and others	0	0	0	Surface	Well	0	Cultivable	Private Land	13.00.29.71	76.10.15.65
5	Ganguru	Renuka W/o Ravi			Manually	51/*/*	0	0	Teak, Hebbevu and others	0	0	0	Surface	Well	0	Cultivable	Private Land	13.00.29.72	76.10.15.66
6	Ganguru	Akkamma W/o Ramamnayaka			Manually	51/*/*	0	0	Teak, Hebbevu and others	0	0	0	Surface	Well	0	Cultivable	Private Land	13.00.29.73	76.10.15.67
7	Ganguru	Chandramma W/o Rangegowda			Manually	37/*/3	0.34	0.34	Teak, Hebbevu and others	0.34	9	1153	Surface	Well	0	Cultivable	Private Land	13.00.29.74	76.10.15.68
8	Ganguru	J N Papanna S/o Late Nagegowda			Manually	35/*/2	0.13	0.13	Teak, Hebbevu and others	0.13	3	441	Surface	Well	0	Cultivable	Private Land	13.00.29.75	76.10.15.69
9	Ganguru				Manually	33/*/8	0.43	0.43	Teak, Hebbevu and others	0.43	11	1458	Surface	Well	0	Cultivable	Private Land	13.00.29.76	76.10.15.70
10	Ganguru				Manually	35/*/1 A	0.43	0.43	Teak, Hebbevu and others	0.43	11	1458	Surface	Well	0	Cultivable	Private Land	13.00.29.77	76.10.15.71
11	Ganguru		Puttamma W/o Rangegowda			Manually	41/*/*	0.06	0.06	Teak, Hebbevu and others	0.06	2	203	Surface	Well	0	Cultivable	Private Land	13.00.29.78
12	Ganguru	Devaraju S/o Gowdegowda			Manually	46/*/8	0.19	0.19	Teak, Hebbevu and others	0.19	5	644	Surface	Well	0	Cultivable	Private Land	13.00.29.79	76.10.15.73
13	Ganguru	Sumithra W/o Late Nanjundegowda			Manually	35/*/2	0.83	0.83	Teak, Hebbevu and others	0.83	21	2815	Surface	Well	0	Cultivable	Private Land	13.00.29.80	76.10.15.74
14	Ganguru	Santhosha S/o Gowdegowda			Manually	50/*/7	0.46	0.46	Teak, Hebbevu and others	0.46	12	1560	Surface	Well	0	Cultivable	Private Land	13.00.29.81	76.10.15.75
15	Ganguru	Shivegowda S/o Marigowda			Manually	44/*/6	1.44	1.44	Teak, Hebbevu and others	1.44	36	4883	Surface	Well	0	Cultivable	Private Land	13.00.29.82	76.10.15.76
16	Ganguru	Lakshmegowda S/o Late Marigowda			Manually	33/*/3	0.33	0.33	Teak, Hebbevu and others	0.33	8	1119	Surface	Well	0	Cultivable	Private Land	13.00.29.83	76.10.15.77
17	Ganguru	Thimmaiah S/o Kariyaiah			Manually	40/*/*	0.52	0.52	Teak, Hebbevu and others	0.52	13	1763	Surface	Well	0	Cultivable	Private Land	13.00.29.84	76.10.15.78
18	Ganguru				Manually	49/*/*	1.39	1.39	Teak, Hebbevu and others	1.39	35	4714	Surface	Well	0	Cultivable	Private Land	13.00.29.85	76.10.15.79
19	Ganguru	Shekharegowda S/o Dyavegowda			Manually	39/*/4	0.53	0.53	Teak, Hebbevu and others	0.53	13	1797	Surface	Well	0	Cultivable	Private Land	13.00.29.86	76.10.15.80
20	Ganguru	Santhosha S/o Gowdegowda			Manually	36/*/2	1.30	1.30	Teak, Hebbevu and others	1.30	33	4409	Surface	Well	0	Cultivable	Private Land	13.00.29.87	76.10.15.81

21	Ganguru	Bharathi W/o Someshekhara			Manually	35/*/1 B	0.76	0.76	Teak, Hebbevu and others	0.76	19	2577	Surface	Well	0	Cultivable	Private Land	13.00.29.88	76.10.15.82
22	Ganguru	Jayamma W/o Chandregowda			Manually	29/*/*	0.20	0.20	Teak, Hebbevu and others	0.20	5	678	Surface	Well	0	Cultivable	Private Land	13.00.29.89	76.10.15.83
23	Ganguru	J B Rangegowda S/o Bommegowda			Manually	50/*/3	1.99	1.99	Teak, Hebbevu and others	1.99	50	6749	Surface	Well	0	Cultivable	Private Land	13.00.29.90	76.10.15.84
24	Ganguru	Nemiraju S/o J L Sannegowda			Manually	36/*/3	0.13	0.13	Teak, Hebbevu and others	0.13	3	441	Surface	Well	0	Cultivable	Private Land	13.00.29.91	76.10.15.85
25	Ganguru				Manually	39/*/5	0.53	0.53	Teak, Hebbevu and others	0.53	13	1797	Surface	Well	0	Cultivable	Private Land	13.00.29.92	76.10.15.86
26	Ganguru				Manually	39/*/6	0.71	0.71	Teak, Hebbevu and others	0.71	18	2408	Surface	Well	0	Cultivable	Private Land	13.00.29.93	76.10.15.87
27	Ganguru	J N ravi S/o Gaviyamma			Manually	39/*/2	0.42	0.42	Teak, Hebbevu and others	0.42	11	1424	Surface	Well	0	Cultivable	Private Land	13.00.29.94	76.10.15.88
28	Ganguru				Manually	39/*/3	0.47	0.47	Teak, Hebbevu and others	0.47	12	1594	Surface	Well	0	Cultivable	Private Land	13.00.29.95	76.10.15.89
29	Ganguru	Gaviyamma S/o Shivananjamma			Manually	33/*/2	1.74	1.74	Teak, Hebbevu and others	1.74	44	5901	Surface	Well	0	Cultivable	Private Land	13.00.29.96	76.10.15.90
30	Ganguru	Hanbegowda S/o Chikkegowda			Manually	46/*/4	0.13	0.13	Teak, Hebbevu and others	0.13	3	441	Surface	Well	0	Cultivable	Private Land	13.00.29.97	76.10.15.91
31	Ganguru	Anandegowda S/o J L Sannegowda			Manually	39/*/1	0.70	0.70	Teak, Hebbevu and others	0.70	18	2374	Surface	Well	0	Cultivable	Private Land	13.00.29.98	76.10.15.92
32	Ganguru	Lakshamma W/o Late Mallegowda			Manually	36/*/1	0.23	0.23	Teak, Hebbevu and others	0.23	6	780	Surface	Well	0	Cultivable	Private Land	13.00.29.99	76.10.15.93
33	Ganguru				Manually	36/*/4	0.38	0.38	Teak, Hebbevu and others	0.38	10	1289	Surface	Well	0	Cultivable	Private Land	13.00.29.100	76.10.15.94
34	Ganguru	Ramesha S/o Dyavegowda			Manually	32/*/*	1.08	1.08	Teak, Hebbevu and others	1.08	27	3663	Surface	Well	0	Cultivable	Private Land	13.00.29.101	76.10.15.95
35	Ganguru	Rangaswamy S/o Manjegowda			Manually	45/*/1	1.22	1.22	Teak, Hebbevu and others	1.22	31	4137	Surface	Well	0	Cultivable	Private Land	13.00.29.102	76.10.15.96
36	Ganguru	Huliyamma W/o Late Nilakantegowda			Manually	46/*/1	0.24	0.24	Teak, Hebbevu and others	0.24	6	814	Surface	Well	0	Cultivable	Private Land	13.00.29.103	76.10.15.97
37	Ganguru				Manually	46/*/2	0.27	0.27	Teak, Hebbevu and others	0.27	7	916	Surface	Well	0	Cultivable	Private Land	13.00.29.104	76.10.15.98
38	Ganguru				Manually	47/*/2	1.11	1.11	Teak, Hebbevu and others	1.11	28	3764	Surface	Well	0	Cultivable	Private Land	13.00.29.105	76.10.15.99
39	Ganguru	Ramesha S/o Devegowda			Manually	51/*/*	0.05	0.05	Teak, Hebbevu and others	0.05	1	170	Surface	Well	0	Cultivable	Private Land	13.00.29.106	76.10.15.100
40	Ganguru	Gangadhara S/o Manjegowda			Manually	42/*/1	0.99	0.99	Teak, Hebbevu and others	0.99	25	3357	Surface	Well	0	Cultivable	Private Land	13.00.29.107	76.10.15.101
41	Ganguru	Sumthra W/o Late Junjegowda			Manually	38/*/1	1.73	1.73	Teak, Hebbevu and others	1.73	43	5867	Surface	Well	0	Cultivable	Private Land	13.00.29.108	76.10.15.102
42	Ganguru	Ramegowda S/o Karigowda			Manually	47/*/3 A	0.36	0.36	Teak, Hebbevu and others	0.36	9	1221	Surface	Well	0	Cultivable	Private Land	13.00.29.109	76.10.15.103
43	Ganguru	Eradimmgowda S/o Eregowda			Manually	44/*/4	0.26	0.26	Teak, Hebbevu and others	0.26	7	882	Surface	Well	0	Cultivable	Private Land	13.00.29.110	76.10.15.104
44	Ganguru				Manually	44/*/5	0.13	0.13	Teak, Hebbevu and others	0.13	3	441	Surface	Well	0	Cultivable	Private Land	13.00.29.111	76.10.15.105
45	Ganguru				Manually	45/*/6	0.24	0.24	Teak, Hebbevu and others	0.24	6	814	Surface	Well	0	Cultivable	Private Land	13.00.29.112	76.10.15.106

46	Ganguru	Mamatha W/o Ramesha			Manually	50/*2	0.41	0.41	Teak, Hebbevu and others	0.41	10	1390	Surface	Well	0	Cultivable	Private Land	13.00.29.113	76.10.15.107
47	Ganguru				Manually	46/*3	0.22	0.22	Teak, Hebbevu and others	0.22	6	746	Surface	Well	0	Cultivable	Private Land	13.00.29.114	76.10.15.108
48	Ganguru				Manually	35/*2	0.13	0.13	Teak, Hebbevu and others	0.13	3	441	Surface	Well	0	Cultivable	Private Land	13.00.29.115	76.10.15.109
49	Ganguru				Manually	38/*1	0.24	0.24	Teak, Hebbevu and others	0.24	6	814	Surface	Well	0	Cultivable	Private Land	13.00.29.116	76.10.15.110
50	Ganguru				Manually	33/*9	0.23	0.23	Teak, Hebbevu and others	0.23	6	780	Surface	Well	0	Cultivable	Private Land	13.00.29.117	76.10.15.111
51	Ganguru	J N Papanna S/o Nagegowda			Manually	33/*11	0.2	0.2	Teak, Hebbevu and others	0.2	5	678	Surface	Well	0	Cultivable	Private Land	13.00.29.118	76.10.15.112
52	Ganguru	Latha W/o Chandraiah			Manually	51/**	0.00	0.00	Teak, Hebbevu and others	0.00	0	0	Surface	Well	0	Cultivable	Private Land	13.00.29.119	76.10.15.113
53	Ganguru	Parvathamma W/o Huligowda			Manually	51/**	0.10	0.10	Teak, Hebbevu and others	0.10	3	339	Surface	Well	0	Cultivable	Private Land	13.00.29.120	76.10.15.114
54	Ganguru	Munigowda S/o Late Shivegowda			Manually	36/*4	0.38	0.38	Teak, Hebbevu and others	0.38	10	1289	Surface	Well	0	Cultivable	Private Land	13.00.29.121	76.10.15.115
55	Ganguru				Manually	36/*1	0.23	0.23	Teak, Hebbevu and others	0.23	6	780	Surface	Well	0	Cultivable	Private Land	13.00.29.122	76.10.15.116
56	Ganguru	Bhagyamma W/o Somegowda			Manually	47/*3A	0.1	0.1	Teak, Hebbevu and others	0.1	3	339	Surface	Well	0	Cultivable	Private Land	13.00.29.123	76.10.15.117
57	Ganguru	Puttaswamygowda S/o Late Marigowda			Manually	38/*2	0.45	0.45	Teak, Hebbevu and others	0.45	11	1526	Surface	Well	0	Cultivable	Private Land	13.00.29.124	76.10.15.118
58	Ganguru	J M Lakshmegowda S/o Marigowda			Manually	33/*4	0.3	0.3	Teak, Hebbevu and others	0.3	8	1017	Surface	Well	0	Cultivable	Private Land	13.00.29.125	76.10.15.119
59	Ganguru	Lakshmegowda S/o Marigowda			Manually	33/*6	1.07	1.07	Teak, Hebbevu and others	1.07	27	3629	Surface	Well	0	Cultivable	Private Land	13.00.29.126	76.10.15.120
60	Ganguru	Puttaswamygowda S/o Late Marigowda			Manually	33/*5	0.30	0.30	Teak, Hebbevu and others	0.30	8	1017	Surface	Well	0	Cultivable	Private Land	13.00.29.127	76.10.15.121
61	Ganguru				Manually	38/*1	0.46	0.46	Teak, Hebbevu and others	0.46	12	1560	Surface	Well	0	Cultivable	Private Land	13.00.29.128	76.10.15.122
62	Ganguru				Manually	51/**	0.01	0.01	Teak, Hebbevu and others	0.01	0	34	Surface	Well	0	Cultivable	Private Land	13.00.29.129	76.10.15.123
63	Ganguru	Ramegowda S/o Nanjegowda			Manually	47/*4	0.26	0.26	Teak, Hebbevu and others	0.26	7	882	Surface	Well	0	Cultivable	Private Land	13.00.29.130	76.10.15.124
64	Ganguru				Manually	47/*3A	0.3	0.3	Teak, Hebbevu and others	0.3	8	1017	Surface	Well	0	Cultivable	Private Land	13.00.29.131	76.10.15.125
65	Ganguru	Krishnegowda S/o Nanjegowda			Manually	47/*9	0.26	0.26	Teak, Hebbevu and others	0.26	7	882	Surface	Well	0	Cultivable	Private Land	13.00.29.132	76.10.15.126
66	Ganguru				Manually	47/*3A	0.3	0.3	Teak, Hebbevu and others	0.3	8	1017	Surface	Well	0	Cultivable	Private Land	13.00.29.133	76.10.15.127
67	Ganguru	Veerabhadregowda S/o Thimmegowda			Manually	48/**	0.21	0.21	Teak, Hebbevu and others	0.21	5	712	Surface	Well	0	Cultivable	Private Land	13.00.29.134	76.10.15.128
68	Ganguru	Chandregowda S/o Thimmegowda			Manually	48/**	0.34	0.34	Teak, Hebbevu and others	0.34	9	1153	Surface	Well	0	Cultivable	Private Land	13.00.29.135	76.10.15.129

69	Ganguru	Rangegowda S/o Eregowda			Manually	35/*/2	0.4	0.4	Teak, Hebbevu and others	0.4	10	1357	Surface	Well	0	Cultivable	Private Land	13.00.29.136	76.10.15.130
70	Ganguru	Shambegowda S/o Siddegowda			Manually	44/*/1	0.4	0.4	Teak, Hebbevu and others	0.4	10	1357	Surface	Well	0	Cultivable	Private Land	13.00.29.137	76.10.15.131
71	Ganguru	Rudramma W/o Papanna			Manually	32/*/*	0.4	0.4	Teak, Hebbevu and others	0.4	10	1357	Surface	Well	0	Cultivable	Private Land	13.00.29.138	76.10.15.132
72	Ganguru				Manually	51/*/*	0.50	0.50	Teak, Hebbevu and others	0.50	13	1696	Surface	Well	0	Cultivable	Private Land	13.00.29.139	76.10.15.133
73	Ganguru	Nanjegowda S/o			Manually	33/*/1	2.08	2.08	Teak, Hebbevu and others	2.08	52	7054	Surface	Well	0	Cultivable	Private Land	13.00.29.140	76.10.15.134
74	Ganguru				Manually	32/*/*	0.30	0.30	Teak, Hebbevu and others	0.30	8	1017	Surface	Well	0	Cultivable	Private Land	13.00.29.141	76.10.15.135
75	Ganguru				Manually	35/*/3	0.13	0.13	Teak, Hebbevu and others	0.13	3	441	Surface	Well	0	Cultivable	Private Land	13.00.29.142	76.10.15.136
76	Ganguru				Manually	38/*/1	0.2	0.2	Teak, Hebbevu and others	0.2	5	678	Surface	Well	0	Cultivable	Private Land	13.00.29.143	76.10.15.137
77	Ganguru				Manually	51/*/*	0.50	0.50	Teak, Hebbevu and others	0.50	13	1696	Surface	Well	0	Cultivable	Private Land	13.00.29.144	76.10.15.138
78	Ganguru				Manually	33/*/7	0.33	0.33	Teak, Hebbevu and others	0.33	8	1119	Surface	Well	0	Cultivable	Private Land	13.00.29.145	76.10.15.139
79	Ganguru		Shivegowda S/o Nagegowda			Manually	33/*/1 2	0.1	0.1	Teak, Hebbevu and others	0.1	3	339	Surface	Well	0	Cultivable	Private Land	13.00.29.146
80	Ganguru	Ramegowda S/o Late Nanjegowda			Manually	47/*/5	0.12	0.12	Teak, Hebbevu and others	0.12	3	407	Surface	Well	0	Cultivable	Private Land	13.00.29.147	76.10.15.141
81	Ganguru	Krishnegowda S/o Late Nanjegowda			Manually	47/*/6	0.12	0.12	Teak, Hebbevu and others	0.12	3	407	Surface	Well	0	Cultivable	Private Land	13.00.29.148	76.10.15.142
82	Ganguru	Bhagyamma W/o Late Somegowda			Manually	47/*/7	0.12	0.12	Teak, Hebbevu and others	0.12	3	407	Surface	Well	0	Cultivable	Private Land	13.00.29.149	76.10.15.143
83	Ganguru				Manually	32/*/*	0.98	0.98	Teak, Hebbevu and others	0.98	25	3323	Surface	Well	0	Cultivable	Private Land	13.00.29.150	76.10.15.144
84	Ganguru				Manually	29/*/*	0.52	0.52	Teak, Hebbevu and others	0.52	13	1763	Surface	Well	0	Cultivable	Private Land	13.00.29.151	76.10.15.145
85	Ganguru				Manually	50/*/1	0.1	0.1	Teak, Hebbevu and others	0.1	3	339	Surface	Well	0	Cultivable	Private Land	13.00.29.152	76.10.15.146
86	Ganguru	J B Shivaswamygowda S/o Basavegowda			Manually	51/*/*	0.40	0.40	Teak, Hebbevu and others	0.40	10	1357	Surface	Well	0	Cultivable	Private Land	13.00.29.153	76.10.15.147
87	Ganguru	Puttegowda S/o Ningegowda			Manually	35/*/2	0	0	Teak, Hebbevu and others	0	0	0	Surface	Well	0	Cultivable	Private Land	13.00.29.154	76.10.15.148
88	Ganguru	Mogappa S/o Hanumaiah			Manually	51/*/*	0.00	0.00	Teak, Hebbevu and others	0.00	0	0	Surface	Well	0	Cultivable	Private Land	13.00.29.155	76.10.15.149
89	Ganguru	Kumara S/o Arasaiah			Manually	51/*/*	0.01	0.01	Teak, Hebbevu and others	0.01	0	34	Surface	Well	0	Cultivable	Private Land	13.00.29.156	76.10.15.150
90	Ganguru	Chikkegowda S/o Giddegowda			Manually	51/*/*	0.01	0.01	Teak, Hebbevu and others	0.01	0	34	Surface	Well	0	Cultivable	Private Land	13.00.29.157	76.10.15.151
91	Ganguru	Nanjundegowda S/o Malligappa			Manually	51/*/*	0.01	0.01	Teak, Hebbevu and others	0.01	0	34	Surface	Well	0	Cultivable	Private Land	13.00.29.158	76.10.15.152

92	Ganguru	Dinesh S/o Late Subbegowda			Manually	50/*/1	0.30	0.30	Teak, Hebbevu and others	0.30	8	1017	Surface	Well	0	Cultivable	Private Land	13.00.29.159	76.10.15.153
93	Ganguru	Mangala W/o Thopegowda			Manually	50/*/4	0.46	0.46	Teak, Hebbevu and others	0.46	12	1560	Surface	Well	0	Cultivable	Private Land	13.00.29.160	76.10.15.154
94	Ganguru	Thimmaiah S/o Chikkaiah			Manually	51/*/*	0	0	Teak, Hebbevu and others	0	0	0	Surface	Well	0	Cultivable	Private Land	13.00.29.161	76.10.15.155
95	Ganguru	Radha S/o Kumaranayaka			Manually	51/*/*	0	0	Teak, Hebbevu and others	0	0	0	Surface	Well	0	Cultivable	Private Land	13.00.29.162	76.10.15.156
96	Ganguru	Geetha W/o Dhananjaiiah			Manually	51/*/*	0	0	Teak, Hebbevu and others	0	0	0	Surface	Well	0	Cultivable	Private Land	13.00.29.163	76.10.15.157
97	Ganguru	Ramachandraiah S/o Daddaiah			Manually	51/*/*	0.01	0.01	Teak, Hebbevu and others	0.01	0	34	Surface	Well	0	Cultivable	Private Land	13.00.29.164	76.10.15.158
98	Ganguru	Mahesha S/o Mariyiah			Manually	51/*/*	0.00	0.00	Teak, Hebbevu and others	0.00	0	0	Surface	Well	0	Cultivable	Private Land	13.00.29.165	76.10.15.159
99	Ganguru	Gowdegowda S/o Dyavegowda			Manually	46/*/6	0.07	0.07	Teak, Hebbevu and others	0.07	2	237	Surface	Well	0	Cultivable	Private Land	13.00.29.166	76.10.15.160
100	Ganguru	Somasekhara S/o Late Bommegowda			Manually	30/*/*	0.89	0.89	Teak, Hebbevu and others	0.89	22	3018	Surface	Well	0	Cultivable	Private Land	13.00.29.167	76.10.15.161
101	Ganguru				Manually	31/*/1	0.59	0.59	Teak, Hebbevu and others	0.59	15	2001	Surface	Well	0	Cultivable	Private Land	13.00.29.168	76.10.15.162
102	Ganguru				Manually	31/*/2	1.49	1.49	Teak, Hebbevu and others	1.49	37	5053	Surface	Well	0	Cultivable	Private Land	13.00.29.169	76.10.15.163
103	Ganguru				Manually	32/*/*	1.00	1.00	Teak, Hebbevu and others	1.00	25	3391	Surface	Well	0	Cultivable	Private Land	13.00.29.170	76.10.15.164
104	Ganguru				Manually	35/*/2	0.13	0.13	Teak, Hebbevu and others	0.13	3	441	Surface	Well	0	Cultivable	Private Land	13.00.29.171	76.10.15.165
105	Ganguru			Manually	38/*/1	0.24	0.24	Teak, Hebbevu and others	0.24	6	814	Surface	Well	0	Cultivable	Private Land	13.00.29.172	76.10.15.166	
106	Ganguru	Ramegowda S/o Nagegowda			Manually	53/*/1 0	0.43	0.43	Teak, Hebbevu and others	0.43	11	1458	Surface	Well	0	Cultivable	Private Land	13.00.29.173	76.10.15.167
107	Ganguru	Nanjegowda S/o Erabhadregowda			Manually	37/*/1	1.93	1.93	Teak, Hebbevu and others	1.93	48	6545	Surface	Well	0	Cultivable	Private Land	13.00.29.174	76.10.15.168
108	Ganguru				Manually	34/*/*	1.01	1.01	Teak, Hebbevu and others	1.01	25	3425	Surface	Well	0	Cultivable	Private Land	13.00.29.175	76.10.15.169
109	Ganguru	Jayalakshamma W/o Late Shivegowda			Manually	37/*/3	0.34	0.34	Teak, Hebbevu and others	0.34	9	1153	Surface	Well	0	Cultivable	Private Land	13.00.29.176	76.10.15.170
110	Ganguru	Munigowda S/o Late Halagegowda			Manually	37/*/2	0.69	0.69	Teak, Hebbevu and others	0.69	17	2340	Surface	Well	0	Cultivable	Private Land	13.00.29.177	76.10.15.171
111	Ganguru	J R Jagdeesh S/o Late Rajegowda			Manually	42/*/2	0.99	0.99	Teak, Hebbevu and others	0.99	25	3357	Surface	Well	0	Cultivable	Private Land	13.00.29.178	76.10.15.172
112	Ganguru	Mogamma W/o Ramgaswamy			Manually	42/*/1	0.49	0.49	Teak, Hebbevu and others	0.49	12	1662	Surface	Well	0	Cultivable	Private Land	13.00.29.179	76.10.15.173
113	Ganguru	Sammegowda S/o Mudlagirigowda			Manually	42/*/1	0.49	0.49	Teak, Hebbevu and others	0.49	12	1662	Surface	Well	0	Cultivable	Private Land	13.00.29.180	76.10.15.174
114	Ganguru				Manually	43/*/1 A	0.28	0.28	Teak, Hebbevu and others	0.28	7	950	Surface	Well	0	Cultivable	Private Land	13.00.29.181	76.10.15.175
115	Ganguru				Manually	43/*/1 B	0.36	0.36	Teak, Hebbevu and others	0.36	9	1221	Surface	Well	0	Cultivable	Private Land	13.00.29.182	76.10.15.176
116	Ganguru	drakshayini W/o Ravi J K			Manually	43/*/2	0.4	0.4	Teak, Hebbevu and others	0.4	10	1357	Surface	Well	0	Cultivable	Private Land	13.00.29.183	76.10.15.177
117	Ganguru				Manually	47/*/3 B	0.19	0.19	Teak, Hebbevu and others	0.19	5	644	Surface	Well	0	Cultivable	Private Land	13.00.29.184	76.10.15.178

118	Ganguru			Manually	43/*/4	0.40	0.40	Teak, Hebbevu and others	0.40	10	1357	Surface	Well	0	Cultivable	Private Land	13.00.29.185	76.10.15.179
119	Ganguru			Manually	43/*/5	0.33	0.33	Teak, Hebbevu and others	0.33	8	1119	Surface	Well	0	Cultivable	Private Land	13.00.29.186	76.10.15.180
120	Ganguru			Manually	47/*/8	0.19	0.19	Teak, Hebbevu and others	0.19	5	644	Surface	Well	0	Cultivable	Private Land	13.00.29.187	76.10.15.181
121	Ganguru	Ramegowda S/o Late Huligowda		Manually	43/*/3	0.30	0.30	Teak, Hebbevu and others	0.30	8	1017	Surface	Well	0	Cultivable	Private Land	13.00.29.188	76.10.15.182
122	Ganguru	G N Ramesha S/o Late Ningegowda		Manually	44/*/1	0.40	0.40	Teak, Hebbevu and others	0.40	10	1357	Surface	Well	0	Cultivable	Private Land	13.00.29.189	76.10.15.183
123	Ganguru	J N Ranagaswamy S/o Late Ningegowda		Manually	44/*/1	1.01	1.01	Teak, Hebbevu and others	1.01	25	3425	Surface	Well	0	Cultivable	Private Land	13.00.29.190	76.10.15.184
124	Ganguru	Sannamma W/o Eregowda		Manually	44/*/1	0.30	0.30	Teak, Hebbevu and others	0.30	8	1017	Surface	Well	0	Cultivable	Private Land	13.00.29.191	76.10.15.185
125	Ganguru	Nanjegowda S/o Siddegowda		Manually	44/*/1	0.70	0.70	Teak, Hebbevu and others	0.70	18	2374	Surface	Well	0	Cultivable	Private Land	13.00.29.192	76.10.15.186
126	Ganguru			Manually	44/*/8	1.31	1.31	Teak, Hebbevu and others	1.31	33	4443	Surface	Well	0	Cultivable	Private Land	13.00.29.193	76.10.15.187
127	Ganguru	Shobha W/o Late G T Shivegowda		Manually	44/*/2 A	0.91	0.91	Teak, Hebbevu and others	0.91	23	3086	Surface	Well	0	Cultivable	Private Land	13.00.29.194	76.10.15.188
128	Ganguru			Manually	46/*/9	0.24	0.24	Teak, Hebbevu and others	0.24	6	814	Surface	Well	0	Cultivable	Private Land	13.00.29.195	76.10.15.189
129	Ganguru	Devaraju S/o Gowdegowda		Manually	46/*/7	0.41	0.41	Teak, Hebbevu and others	0.41	10	1390	Surface	Well	0	Cultivable	Private Land	13.00.29.196	76.10.15.190
130	Ganguru			Manually	46/*/7	0.38	0.38	Teak, Hebbevu and others	0.38	10	1289	Surface	Well	0	Cultivable	Private Land	13.00.29.197	76.10.15.191
131	Ganguru	Santhosha S/o Gowdegowda		Manually	46/*/9	0.24	0.24	Teak, Hebbevu and others	0.24	6	814	Surface	Well	0	Cultivable	Private Land	13.00.29.198	76.10.15.192
132	Ganguru	Ramegoda S/o Manjegowda		Manually	44/*/7	0.50	0.50	Teak, Hebbevu and others	0.50	13	1696	Surface	Well	0	Cultivable	Private Land	13.00.29.199	76.10.15.193
133	Ganguru	Sundramma W/o Late Ramegowda		Manually	44/*/3	1.04	1.04	Teak, Hebbevu and others	1.04	26	3527	Surface	Well	0	Cultivable	Private Land	13.00.29.200	76.10.15.194
134	Ganguru			Manually	47/*/1	0.14	0.14	Teak, Hebbevu and others	0.14	4	475	Surface	Well	0	Cultivable	Private Land	13.00.29.201	76.10.15.195
135	Ganguru	Jayamma W/o Late Ningegowda		Manually	47/*/1 A	0.10	0.10	Teak, Hebbevu and others	0.10	3	339	Surface	Well	0	Cultivable	Private Land	13.00.29.202	76.10.15.196
136	Ganguru			Manually	45/*/2	0.24	0.24	Teak, Hebbevu and others	0.24	6	814	Surface	Well	0	Cultivable	Private Land	13.00.29.203	76.10.15.197
137	Ganguru			Manually	44/*/5	0.13	0.13	Teak, Hebbevu and others	0.13	3	441	Surface	Well	0	Cultivable	Private Land	13.00.29.204	76.10.15.198
138	Ganguru	Thimmegowda S/o Eregowda		Manually	44/*/4	0.26	0.26	Teak, Hebbevu and others	0.26	7	882	Surface	Well	0	Cultivable	Private Land	13.00.29.205	76.10.15.199
139	Ganguru			Manually	45/*/4	0.24	0.24	Teak, Hebbevu and others	0.24	6	814	Surface	Well	0	Cultivable	Private Land	13.00.29.206	76.10.15.200
140	Ganguru			Manually	44/*/4	0.26	0.26	Teak, Hebbevu and others	0.26	7	882	Surface	Well	0	Cultivable	Private Land	13.00.29.207	76.10.15.201
141	Ganguru	Sharadamma W/o Basavegowda		Manually	44/*/5	0.12	0.12	Teak, Hebbevu and others	0.12	3	407	Surface	Well	0	Cultivable	Private Land	13.00.29.208	76.10.15.202
142	Ganguru			Manually	44/*/5	0.12	0.12	Teak, Hebbevu and others	0.12	3	407	Surface	Well	0	Cultivable	Private Land	13.00.29.209	76.10.15.203

143	Ganguru			Manually	44/*/4	0.26	0.26	Teak, Hebbevu and others	0.26	7	882	Surface	Well	0	Cultivable	Private Land	13.00.29.210	76.10.15.204
144	Ganguru	Shivegowda S/o Eregowda		Manually	45/*/3	0.24	0.24	Teak, Hebbevu and others	0.24	6	814	Surface	Well	0	Cultivable	Private Land	13.00.29.211	76.10.15.205
145	Ganguru	Kullegowda S/o Eregowda		Manually	45/*/5	0.24	0.24	Teak, Hebbevu and others	0.24	6	814	Surface	Well	0	Cultivable	Private Land	13.00.29.212	76.10.15.206
146	Ganguru			Manually	44/*/4	0.26	0.26	Teak, Hebbevu and others	0.26	7	882	Surface	Well	0	Cultivable	Private Land	13.00.29.213	76.10.15.207
147	Ganguru			Manually	44/*/5	0.13	0.13	Teak, Hebbevu and others	0.13	3	441	Surface	Well	0	Cultivable	Private Land	13.00.29.214	76.10.15.208
148	Ganguru			Manually	44/*/5	0.13	0.13	Teak, Hebbevu and others	0.13	3	441	Surface	Well	0	Cultivable	Private Land	13.00.29.215	76.10.15.209
149	Ganguru	Venkatesha S/o Eregowda		Manually	44/*/4	0.26	0.26	Teak, Hebbevu and others	0.26	7	882	Surface	Well	0	Cultivable	Private Land	13.00.29.216	76.10.15.210
150	Ganguru			Manually	45/*/8	0.24	0.24	Teak, Hebbevu and others	0.24	6	814	Surface	Well	0	Cultivable	Private Land	13.00.29.217	76.10.15.211
151	Ganguru			Manually	46/*/5	0.95	0.95	Teak, Hebbevu and others	0.95	24	3290	Surface	Well	0	Cultivable	Private Land	13.00.29.218	76.10.15.212
152	Ganguru	Thopegowda s/o Dyavegowda		Manually	46/*/10	0.28	0.28	Teak, Hebbevu and others	0.28	7	950	Surface	Well	0	Cultivable	Private Land	13.00.29.219	76.10.15.213
153	Ganguru	J C Jagdeesh S/o Chandraiah		Manually	44/*/2 B	1.84	1.84	Teak, Hebbevu and others	1.84	46	6240	Surface	Well	0	Cultivable	Private Land	13.00.29.220	76.10.15.214
154	Ganguru	Mallegowda S/o Thimmegowda		Manually	48/*/*	0.28	0.28	Teak, Hebbevu and others	0.28	7	950	Surface	Well	0	Cultivable	Private Land	13.00.29.221	76.10.15.215
		Total=					66.86			1672	174326							

District : Hassan,

Taluk: Belur,

Grama Panchayath: Halebeedu, Micro Watershed Name: Kattesomanahally-2 (4D3E6D2f)

Plantation Type : Afforestation Activities

SL. No	Village Name	Farmer Name:	Farmer Code	Aadhar Card No.	Rate Type (Manual/Machinery)	Survey No:	Total Area (Ha.)	Proposed Area (Ha.)	Activity/ Model/Plant/ Crop Name :	Number of Plants Per Ha	No. of plants	Unit Cost 135.65	Method of Irrigation (Drip/Ring/Surface)	Source of Irrigation (Canal/Rainfed/Well)	Area as per Type Of Land (Ha.)		Ownership of Land (Community Land/Private)	Latitude (Deg-Min-Sec)	Longitude (Deg-Min-Sec)
															Waste Land	Cultivable			
1	Kattesomanhally	K C Harisha s/o K B Chandrashekara			Manually	4/*/3	0.44	0.22	Teak, Hebbevu and others	0.22	6	746	Surface	Well	0	Cultivable	Private Land	13.00.33.4	76.09.55.7
2	Kattesomanhally	Raju s/o Bavasavegowda			Manually	18/*/4	0.30	0.15	Teak, Hebbevu and others	0.15	4	509	Surface	Well	0	Cultivable	Private Land	13.00.33.5	76.09.55.8
3	Kattesomanhally	Ambikamma s/o Gurusiddappa			Manually	55/*/4	0.51	0.26	Teak, Hebbevu and others	0.26	6	865	Surface	Well	0	Cultivable	Private Land	13.00.33.6	76.09.55.9
4	Kattesomanhally	L M Radha w/o S B Ningappa			Manually	10/*/B	0.30	0.15	Teak, Hebbevu and others	0.15	4	509	Surface	Well	0	Cultivable	Private Land	13.00.33.7	76.09.55.10
5	Kattesomanhally				Manually	9/*/2	0.54	0.27	Teak, Hebbevu and others	0.27	7	916	Surface	Well	0	Cultivable	Private Land	13.00.33.8	76.09.55.11
6	Kattesomanhally				Manually	35/*/1	0.34	0.17	Teak, Hebbevu and others	0.17	4	577	Surface	Well	0	Cultivable	Private Land	13.00.33.9	76.09.55.12
7	Kattesomanhally	S Chandrappa s/o Shivegowda			Manually	37/*/2	0.22	0.11	Teak, Hebbevu and others	0.11	3	373	Surface	Well	0	Cultivable	Private Land	13.00.33.10	76.09.55.13
8	Kattesomanhally				Manually	16/*/3	0.17	0.09	Teak, Hebbevu and others	0.09	2	288	Surface	Well	0	Cultivable	Private Land	13.00.33.11	76.09.55.14
9	Kattesomanhally	S R Shangamma s/o Rudregowda			Manually	15/*/2	0.40	0.20	Teak, Hebbevu and others	0.20	5	678	Surface	Well	0	Cultivable	Private Land	13.00.33.12	76.09.55.15
10	Kattesomanhally	S M Mallikarjuna s/o Manjappa			Manually	17/*/2	0.39	0.20	Teak, Hebbevu and others	0.20	5	661	Surface	Well	0	Cultivable	Private Land	13.00.33.13	76.09.55.16
11	Kattesomanhally				Manually	16/*/4	0.17	0.09	Teak, Hebbevu and others	0.09	2	288	Surface	Well	0	Cultivable	Private Land	13.00.33.14	76.09.55.17
12	Kattesomanhally				Manually	37/*/6	0.18	0.09	Teak, Hebbevu and others	0.09	2	305	Surface	Well	0	Cultivable	Private Land	13.00.33.15	76.09.55.18
13	Kattesomanhally	S M Shashikumara s/o Manjappa			Manually	35/*/6	0.34	0.17	Teak, Hebbevu and others	0.17	4	577	Surface	Well	0	Cultivable	Private Land	13.00.33.16	76.09.55.19
14	Kattesomanhally	S R Addeha s/o Rudregowda			Manually	16/*/8	0.27	0.14	Teak, Hebbevu and others	0.14	3	458	Surface	Well	0	Cultivable	Private Land	13.00.33.17	76.09.55.20
15	Kattesomanhally	S R Chandrashekara s/o Rudregowda			Manually	16/*/9	0.28	0.14	Teak, Hebbevu and others	0.14	4	475	Surface	Well	0	Cultivable	Private Land	13.00.33.18	76.09.55.21
16	Kattesomanhally	S R Nagaraju s/o Rudregowda			Manually	16/*/7	0.27		Teak, Hebbevu and others	0.14	3	458	Surface	Well	0	Cultivable	Private Land	13.00.33.19	76.09.55.22
17	Kattesomanhally	S R Sangamma s/o Rudregowda			Manually	16/*/5	0.11	0.06	Teak, Hebbevu and others	0.06	1	187	Surface	Well	0	Cultivable	Private Land	13.00.33.20	76.09.55.23
18	Kattesomanhally	S R Mallikarjuna s/o Rudregowda			Manually	16/*/2	0.27	0.14	Teak, Hebbevu and others	0.14	3	458	Surface	Well	0	Cultivable	Private Land	13.00.33.21	76.09.55.24

19	Kattesomanh alli	S R Sangamma s/o Rudregowda			Manually	16/*/6	0.16	0.08	Teak, Hebbevu and others	0.08	2	271	Surface	Well	0	Cultiva ble	Private Land	13.00.33.22	76.09.55.25
20	Kattesomanh alli	S E Darmappa s/o			Manually	1/*/2	0.24	0.12	Teak, Hebbevu and others	0.12	3	407	Surface	Well	0	Cultiva ble	Private Land	13.00.33.23	76.09.55.26
21	Kattesomanh alli				Manually	34/*/*	0.81	0.41	Teak, Hebbevu and others	0.41	10	1373	Surface	Well	0	Cultiva ble	Private Land	13.00.33.24	76.09.55.27
22	Kattesomanh alli				Manually	6/*/*	0.34	0.17	Teak, Hebbevu and others	0.17	4	577	Surface	Well	0	Cultiva ble	Private Land	13.00.33.25	76.09.55.28
23	Kattesomanh alli	S B Kaliveeragowda s/o Basavegowda			Manually	4/*/2	0.15	0.08	Teak, Hebbevu and others	0.08	2	254	Surface	Well	0	Cultiva ble	Private Land	13.00.33.26	76.09.55.29
24	Kattesomanh alli	S B Ningappa s/o Basavegowda			Manually	14/*/*	0.46	0.23	Teak, Hebbevu and others	0.23	6	780	Surface	Well	0	Cultiva ble	Private Land	13.00.33.27	76.09.55.30
25	Kattesomanh alli	S B Mallesha s/o Basavegowda			Manually	4/*/1	1.03	0.52	Teak, Hebbevu and others	0.52	13	1746	Surface	Well	0	Cultiva ble	Private Land	13.00.33.28	76.09.55.31
26	Kattesomanh alli	S B Shivegowda s/o Basavegowda			Manually	9/*/1	0.71	0.36	Teak, Hebbevu and others	0.36	9	1204	Surface	Well	0	Cultiva ble	Private Land	13.00.33.29	76.09.55.32
27	Kattesomanh alli				Manually	10/*/ A	0.31	0.16	Teak, Hebbevu and others	0.16	4	526	Surface	Well	0	Cultiva ble	Private Land	13.00.33.30	76.09.55.33
28	Kattesomanh alli				Manually	37/*/1	0.57	0.29	Teak, Hebbevu and others	0.29	7	967	Surface	Well	0	Cultiva ble	Private Land	13.00.33.31	76.09.55.34
29	Kattesomanh alli	S Yogesha s/o Shivarudhrappa			Manually	33/*/1	0.62	0.31	Teak, Hebbevu and others	0.31	8	1051	Surface	Well	0	Cultiva ble	Private Land	13.00.33.32	76.09.55.35
30	Kattesomanh alli	K R Prashana s/o K B Revappa			Manually	36/*/3	0.14	0.07	Teak, Hebbevu and others	0.07	2	237	Surface	Well	0	Cultiva ble	Private Land	13.00.33.33	76.09.55.36
31	Kattesomanh alli				Manually	53/*/1 3	0.09	0.05	Teak, Hebbevu and others	0.05	1	153	Surface	Well	0	Cultiva ble	Private Land	13.00.33.34	76.09.55.37
32	Kattesomanh alli				Manually	55/*/8	0.29	0.15	Teak, Hebbevu and others	0.15	4	492	Surface	Well	0	Cultiva ble	Private Land	13.00.33.35	76.09.55.38
33	Kattesomanh alli	K R Lokesha s/o Revappa			Manually	55/*/1 0	0.13	0.07	Teak, Hebbevu and others	0.07	2	220	Surface	Well	0	Cultiva ble	Private Land	13.00.33.36	76.09.55.39
34	Kattesomanh alli	K L Mohankumar s/o Lingappa			Manually	54/*/9	0.5	0.25	Teak, Hebbevu and others	0.25	6	848	Surface	Well	0	Cultiva ble	Private Land	13.00.33.37	76.09.55.40
35	Kattesomanh alli	K L Shivakumara s/o Lingappa			Manually	54/*/2	0.05	0.03	Teak, Hebbevu and others	0.03	1	85	Surface	Well	0	Cultiva ble	Private Land	13.00.33.38	76.09.55.41
36	Kattesomanh alli	K L Sathisha s/o Lingappa			Manually	54/*/8	0.5	0.25	Teak, Hebbevu and others	0.25	6	848	Surface	Well	0	Cultiva ble	Private Land	13.00.33.39	76.09.55.42
37	Kattesomanh alli	K L Somashekara s/o Lingappa			Manually	54/*/7	0.5	0.25	Teak, Hebbevu and others	0.25	6	848	Surface	Well	0	Cultiva ble	Private Land	13.00.33.40	76.09.55.43
38	Kattesomanh alli	K M Shivabasappa s/o Malleshappa			Manually	57/*/*	0.4	0.20	Teak, Hebbevu and others	0.20	5	678	Surface	Well	0	Cultiva ble	Private Land	13.00.33.41	76.09.55.44
39	Kattesomanh alli	K N Shakarappa s/o Ningegowda			Manually	38/*/2	0.4	0.20	Teak, Hebbevu and others	0.20	5	678	Surface	Well	0	Cultiva ble	Private Land	13.00.33.42	76.09.55.45
40	Kattesomanh alli	K S Kumaraswami s/o Shivalingappa			Manually	39/*/3	0.9	0.45	Teak, Hebbevu and others	0.45	11	1526	Surface	Well	0	Cultiva ble	Private Land	13.00.33.43	76.09.55.46
41	Kattesomanh alli	K S Jagadeesha s/o Ningegowda			Manually	8/*/2	0.15	0.08	Teak, Hebbevu and others	0.08	2	254	Surface	Well	0	Cultiva ble	Private Land	13.00.33.44	76.09.55.47
42	Kattesomanh alli				Manually	38/*/1	0.39	0.20	Teak, Hebbevu and others	0.20	5	661	Surface	Well	0	Cultiva ble	Private Land	13.00.33.45	76.09.55.48

43	Kattesomanh alli	K S Shankarappa s/o Ningegowda			Manually	8/*2	0.15	0.08	Teak, Hebbevu and others	0.08	2	254	Surface	Well	0	Cultiva ble	Private Land	13.00.33.46	76.09.55.49
44	Kattesomanh alli	K P Chandrashekarappa s/o Puppegowda			Manually	80/*2 A	1.06	0.53	Teak, Hebbevu and others	0.53	13	1797	Surface	Well	0	Cultiva ble	Private Land	13.00.33.47	76.09.55.50
45	Kattesomanh alli	K P Shanthamalappa s/o Puppegowda			Manually	57/*/*	0.78	0.39	Teak, Hebbevu and others	0.39	10	1323	Surface	Well	0	Cultiva ble	Private Land	13.00.33.48	76.09.55.51
46	Kattesomanh alli				Manually	58/*1	0.3	0.15	Teak, Hebbevu and others	0.15	4	509	Surface	Well	0	Cultiva ble	Private Land	13.00.33.49	76.09.55.52
47	Kattesomanh alli	K V Gurupalaksha s/o Vishwanatahappa			Manually	55/*3	1.57	0.40	Teak, Hebbevu and others	0.40	10	1357	Surface	Well	0	Cultiva ble	Private Land	13.00.33.50	76.09.55.53
48	Kattesomanh alli	Gangamma w/o Manjegowda			Manually	56/*1	2.1	1.05	Teak, Hebbevu and others	1.05	26	3561	Surface	Well	0	Cultiva ble	Private Land	13.00.33.51	76.09.55.54
49	Kattesomanh alli	Gurusiddappa s/o Basavegowda			Manually	35/*3	0.22	0.11	Teak, Hebbevu and others	0.11	3	373	Surface	Well	0	Cultiva ble	Private Land	13.00.33.52	76.09.55.55
50	Kattesomanh alli				Manually	36/*2	0.28	0.14	Teak, Hebbevu and others	0.14	4	475	Surface	Well	0	Cultiva ble	Private Land	13.00.33.53	76.09.55.56
51	Kattesomanh alli	Gurusiddappa s/o Basavegowda			Manually	37/*5	0.4	0.20	Teak, Hebbevu and others	0.20	5	678	Surface	Well	0	Cultiva ble	Private Land	13.00.33.54	76.09.55.57
52	Kattesomanh alli				Manually	37/*3	0.5	0.25	Teak, Hebbevu and others	0.25	6	848	Surface	Well	0	Cultiva ble	Private Land	13.00.33.55	76.09.55.58
53	Kattesomanh alli				Manually	8/*1	0.21	0.11	Teak, Hebbevu and others	0.11	3	356	Surface	Well	0	Cultiva ble	Private Land	13.00.33.56	76.09.55.59
54	Kattesomanh alli	Gowamma s/o Lingappa			Manually	12/*1	0.16	0.08	Teak, Hebbevu and others	0.08	2	271	Surface	Well	0	Cultiva ble	Private Land	13.00.33.57	76.09.55.60
55	Kattesomanh alli				Manually	8/*3	0.05	0.03	Teak, Hebbevu and others	0.03	1	85	Surface	Well	0	Cultiva ble	Private Land	13.00.33.58	76.09.55.61
56	Kattesomanh alli				Manually	8/*1	0.08	0.04	Teak, Hebbevu and others	0.04	1	136	Surface	Well	0	Cultiva ble	Private Land	13.00.33.59	76.09.55.62
57	Kattesomanh alli	Chandrappa s/o Bomegowda			Manually	8/*1	0.21	0.11	Teak, Hebbevu and others	0.11	3	356	Surface	Well	0	Cultiva ble	Private Land	13.00.33.60	76.09.55.63
58	Kattesomanh alli	Chandrashekara s/o Puppegowda			Manually	57/*/*	0.78	0.39	Teak, Hebbevu and others	0.39	10	1323	Surface	Well	0	Cultiva ble	Private Land	13.00.33.61	76.09.55.64
59	Kattesomanh alli				Manually	58/*5	0.3	0.15	Teak, Hebbevu and others	0.15	4	509	Surface	Well	0	Cultiva ble	Private Land	13.00.33.62	76.09.55.65
60	Kattesomanh alli	Chandrashekara s/o Basavegowda			Manually	35/*2	0.22	0.11	Teak, Hebbevu and others	0.11	3	373	Surface	Well	0	Cultiva ble	Private Land	13.00.33.63	76.09.55.66
61	Kattesomanh alli	Chikkamma s/o Siddaiah			Manually	55/*2	1.00	0.50	Teak, Hebbevu and others	0.50	13	1696	Surface	Well	0	Cultiva ble	Private Land	13.00.33.64	76.09.55.67
62	Kattesomanh alli	Jagadambe s/o Mallesha			Manually	11/*1	0.14	0.07	Teak, Hebbevu and others	0.07	2	237	Surface	Well	0	Cultiva ble	Private Land	13.00.33.65	76.09.55.68
63	Kattesomanh alli				Manually	11/*2	0.22	0.11	Teak, Hebbevu and others	0.11	3	373	Surface	Well	0	Cultiva ble	Private Land	13.00.33.66	76.09.55.69
64	Kattesomanh alli	Jaya w/o Palaksha S R			Manually	37/*4	0.62	0.31	Teak, Hebbevu and others	0.31	8	1051	Surface	Well	0	Cultiva ble	Private Land	13.00.33.67	76.09.55.70
65	Kattesomanh alli	Jayakumar s/o Lingaraju			Manually	18/*5 B	0.34	0.17	Teak, Hebbevu and others	0.17	4	577	Surface	Well	0	Cultiva ble	Private Land	13.00.33.68	76.09.55.71

66	Kattesomanh alli	Timmegowda s/o Nanjegowda			Manually	13/*2 B	0.01	0.01	Teak, Hebbevu and others	0.01	0	17	Surface	Well	0	Cultiva ble	Private Land	13.00.33.69	76.09.55.72
67	Kattesomanh alli	Dakshyani w/o Revanna			Manually	35/*4	0.22	0.11	Teak, Hebbevu and others	0.11	3	373	Surface	Well	0	Cultiva ble	Private Land	13.00.33.70	76.09.55.73
68	Kattesomanh alli	Darmappa s/o K B Parmeshavarappa			Manually	59/*2	0.42	0.21	Teak, Hebbevu and others	0.21	5	712	Surface	Well	0	Cultiva ble	Private Land	13.00.33.71	76.09.55.74
69	Kattesomanh alli	Nanjunadappa s/o Bomegowda			Manually	8/*1	0.23	0.12	Teak, Hebbevu and others	0.12	3	390	Surface	Well	0	Cultiva ble	Private Land	13.00.33.72	76.09.55.75
70	Kattesomanh alli	Nagaraju S R s/o Rudregowda			Manually	16/*1	0.27	0.14	Teak, Hebbevu and others	0.14	3	458	Surface	Well	0	Cultiva ble	Private Land	13.00.33.73	76.09.55.76
71	Kattesomanh alli	Ningamma w/o Shivalingappa			Manually	39/*2	0.59	0.30	Teak, Hebbevu and others	0.30	7	1000	Surface	Well	0	Cultiva ble	Private Land	13.00.33.74	76.09.55.77
72	Kattesomanh alli	Parmeshavarappa s/o Mallehappa			Manually	57/*/*	0.27	0.14	Teak, Hebbevu and others	0.14	3	458	Surface	Well	0	Cultiva ble	Private Land	13.00.33.75	76.09.55.78
73	Kattesomanh alli	Parvathamma s/o Bommegowda			Manually	8/*1	0.23	0.12	Teak, Hebbevu and others	0.12	3	390	Surface	Well	0	Cultiva ble	Private Land	13.00.33.76	76.09.55.79
74	Kattesomanh alli	Parvathamma s/o Parmeshvarappa			Manually	54/*4	2.80	0.40	Teak, Hebbevu and others	0.40	10	1357	Surface	Well	0	Cultiva ble	Private Land	13.00.33.77	76.09.55.80
75	Kattesomanh alli	Palaksha s/o Mallehappa			Manually	57/*/*	0.10	0.05	Teak, Hebbevu and others	0.05	1	170	Surface	Well	0	Cultiva ble	Private Land	13.00.33.78	76.09.55.81
76	Kattesomanh alli				Manually	58/*3	0.30	0.15	Teak, Hebbevu and others	0.15	4	509	Surface	Well	0	Cultiva ble	Private Land	13.00.33.79	76.09.55.82
77	Kattesomanh alli	Basavaraju s/o Chandrashrekarappa			Manually	36/*5	0.14	0.07	Teak, Hebbevu and others	0.07	2	237	Surface	Well	0	Cultiva ble	Private Land	13.00.33.80	76.09.55.83
78	Kattesomanh alli	Basavaraju s/o Chandrashrekarappa			Manually	54/*6	0.90	0.45	Teak, Hebbevu and others	0.45	11	1526	Surface	Well	0	Cultiva ble	Private Land	13.00.33.81	76.09.55.84
79	Kattesomanh alli	Basavalingappa s/o Bommegowda			Manually	8/*1	0.21	0.11	Teak, Hebbevu and others	0.11	3	356	Surface	Well	0	Cultiva ble	Private Land	13.00.33.82	76.09.55.85
80	Kattesomanh alli	Basavalingegowda s/o Shivalingappa			Manually	31/*2	0.12	0.06	Teak, Hebbevu and others	0.06	2	203	Surface	Well	0	Cultiva ble	Private Land	13.00.33.83	76.09.55.86
81	Kattesomanh alli	Basavegowda s/o Mallegowda			Manually	57/*/*	0.13	0.07	Teak, Hebbevu and others	0.07	2	220	Surface	Well	0	Cultiva ble	Private Land	13.00.33.84	76.09.55.87
82	Kattesomanh alli	Mallikarjuna s/o Channabasavegowda			Manually	33/*2	0.55	0.28	Teak, Hebbevu and others	0.28	7	933	Surface	Well	0	Cultiva ble	Private Land	13.00.33.85	76.09.55.88
83	Kattesomanh alli	Mithun S s/o S P Shashikumar			Manually	30/*/*	0.28	0.14	Teak, Hebbevu and others	0.14	4	475	Surface	Well	0	Cultiva ble	Private Land	13.00.33.86	76.09.55.89
84	Kattesomanh alli	Mudlagirigowda s/o Mudlagirigowda			Manually	13/*1	0.31	0.16	Teak, Hebbevu and others	0.16	4	526	Surface	Well	0	Cultiva ble	Private Land	13.00.33.87	76.09.55.90
85	Kattesomanh alli	Yogesha s/o Eregowda			Manually	34/*/*	0	0.00	Teak, Hebbevu and others	0.00	0	0	Surface	Well	0	Cultiva ble	Private Land	13.00.33.88	76.09.55.91
86	Kattesomanh alli	Rathamma s/o Siddegowda			Manually	18/*1	0.32	0.16	Teak, Hebbevu and others	0.16	4	543	Surface	Well	0	Cultiva ble	Private Land	13.00.33.89	76.09.55.92
87	Kattesomanh alli	Raju s/o Bavasavegowda			Manually	18/*2	0.35	0.18	Teak, Hebbevu and others	0.18	4	593	Surface	Well	0	Cultiva ble	Private Land	13.00.33.90	76.09.55.93
88	Kattesomanh alli	Rajegowda s/o Kalyanigowda			Manually	13/*2 B	0.12	0.06	Teak, Hebbevu and others	0.06	2	203	Surface	Well	0	Cultiva ble	Private Land	13.00.33.91	76.09.55.94

89	Kattesomanh alli	Rukmini s/o Lingaraju			Manually	18/*/3	0.31	0.16	Teak, Hebbevu and others	0.16	4	526	Surface	Well	0	Cultiva ble	Private Land	13.00.33.92	76.09.55.95
90	Kattesomanh alli	Renukamma s/o Late Parameshavarappa			Manually	15/*/1	0.45	0.23	Teak, Hebbevu and others	0.23	6	763	Surface	Well	0	Cultiva ble	Private Land	13.00.33.93	76.09.55.96
91	Kattesomanh alli	Lakshmma w/o Rangappa			Manually	13/*/2 A	0.13	0.07	Teak, Hebbevu and others	0.07	2	220	Surface	Well	0	Cultiva ble	Private Land	13.00.33.94	76.09.55.97
92	Kattesomanh alli	Lalilithamma w/o Puppegowda			Manually	55/*/1 1	1.59	0.80	Teak, Hebbevu and others	0.80	20	2696	Surface	Well	0	Cultiva ble	Private Land	13.00.33.95	76.09.55.98
93	Kattesomanh alli	Lingadevaraju s/o Somegowda			Manually	31/*/1	0.27	0.14	Teak, Hebbevu and others	0.14	3	458	Surface	Well	0	Cultiva ble	Private Land	13.00.33.96	76.09.55.99
94	Kattesomanh alli	Lingappa s/o Bommegowda			Manually	8/*/2	0.08	0.04	Teak, Hebbevu and others	0.04	1	136	Surface	Well	0	Cultiva ble	Private Land	13.00.33.97	76.09.55.100
95	Kattesomanh alli	Lingaraju s/o Shivegowda			Manually	31/*/3	0.13	0.07	Teak, Hebbevu and others	0.07	2	220	Surface	Well	0	Cultiva ble	Private Land	13.00.33.98	76.09.55.101
96	Kattesomanh alli	Lingaraju s/o Somegowda			Manually	31/*/1	0.25	0.13	Teak, Hebbevu and others	0.13	3	424	Surface	Well	0	Cultiva ble	Private Land	13.00.33.99	76.09.55.102
97	Kattesomanh alli				Manually	36/*/6	0.14	0.07	Teak, Hebbevu and others	0.07	2	237	Surface	Well	0	Cultiva ble	Private Land	13.00.33.100	76.09.55.103
98	Kattesomanh alli	Loksha K R s/o Revanna			Manually	55/*/7	0.07	0.04	Teak, Hebbevu and others	0.04	1	119	Surface	Well	0	Cultiva ble	Private Land	13.00.33.101	76.09.55.104
99	Kattesomanh alli	Veeramma s/o Malleshavarappa			Manually	58/*/4	0.01	0.01	Teak, Hebbevu and others	0.01	0	17	Surface	Well	0	Cultiva ble	Private Land	13.00.33.102	76.09.55.105
100	Kattesomanh alli	Shankaraiah s/o Dasaiah			Manually	55/*/1 2	1.02	0.51	Teak, Hebbevu and others	0.51	13	1730	Surface	Well	0	Cultiva ble	Private Land	13.00.33.103	76.09.55.106
101	Kattesomanh alli	Shanthamalappa s/o Veeregowda			Manually	55/*/5	1.59	0.80	Teak, Hebbevu and others	0.80	20	2696	Surface	Well	0	Cultiva ble	Private Land	13.00.33.104	76.09.55.107
102	Kattesomanh alli				Manually	36/*/4	0.29	0.15	Teak, Hebbevu and others	0.15	4	492	Surface	Well	0	Cultiva ble	Private Land	13.00.33.105	76.09.55.108
103	Kattesomanh alli				Manually	55/*/9	0.03	0.02	Teak, Hebbevu and others	0.02	0	51	Surface	Well	0	Cultiva ble	Private Land	13.00.33.106	76.09.55.109
104	Kattesomanh alli				Manually	55/*/6	0.52	0.26	Teak, Hebbevu and others	0.26	7	882	Surface	Well	0	Cultiva ble	Private Land	13.00.33.107	76.09.55.110
105	Kattesomanh alli				Manually	55/*/1	0.69	0.35	Teak, Hebbevu and others	0.35	9	1170	Surface	Well	0	Cultiva ble	Private Land	13.00.33.108	76.09.55.111
106	Kattesomanh alli	Shantharajappa s/o Basavegowda			Manually	35/*/5	0.27	0.14	Teak, Hebbevu and others	0.14	3	458	Surface	Well	0	Cultiva ble	Private Land	13.00.33.109	76.09.55.112
107	Kattesomanh alli	Sharadhamma s/o Somegowda			Manually	59/*/1	1.19	0.60	Teak, Hebbevu and others	0.60	15	2018	Surface	Well	0	Cultiva ble	Private Land	13.00.33.110	76.09.55.113
108	Kattesomanh alli				Manually	58/*/2	0.31	0.16	Teak, Hebbevu and others	0.16	4	526	Surface	Well	0	Cultiva ble	Private Land	13.00.33.111	76.09.55.114
109	Kattesomanh alli	Shivanna s/o Eregowda			Manually	57/*/* 80/*/2 B	0.77	0.39	Teak, Hebbevu and others	0.39	10	1306	Surface	Well	0	Cultiva ble	Private Land	13.00.33.112	76.09.55.115
110	Kattesomanh alli	Shivanna s/o Veeregowda			Manually	80/*/2 B	0.8	0.40	Teak, Hebbevu and others	0.40	10	1357	Surface	Well	0	Cultiva ble	Private Land	13.00.33.113	76.09.55.116
111	Kattesomanh alli	Shivabasappa s/o Malleshappa			Manually	54/*/3	1.2	0.60	Teak, Hebbevu and others	0.60	15	2035	Surface	Well	0	Cultiva ble	Private Land	13.00.33.114	76.09.55.117
112	Kattesomanh alli	Shivarudrappa s/o			Manually	34/*/*	0	0.00	Teak, Hebbevu and others	0.00	0	0	Surface	Well	0	Cultiva ble	Private Land	13.00.33.115	76.09.55.118
113	Kattesomanh alli				Manually	1/*/1	0.24	0.12	Teak, Hebbevu and others	0.12	3	407	Surface	Well	0	Cultiva ble	Private Land	13.00.33.116	76.09.55.119

114	Kattesomanh alli	Shivarudrappa s/o			Manually	34/*/*	1.07	0.54	Teak, Hebbevu and others	0.54	13	1814	Surface	Well	0	Cultiva ble	Private Land	13.00.33.117	76.09.55.120
115	Kattesomanh alli				Manually	56/*2	1.07	0.54	Teak, Hebbevu and others	0.54	13	1814	Surface	Well	0	Cultiva ble	Private Land	13.00.33.118	76.09.55.121
116	Kattesomanh alli	Shivalingappa s/o Girigowda			Manually	39/*1	0.91	0.46	Teak, Hebbevu and others	0.46	11	1543	Surface	Well	0	Cultiva ble	Private Land	13.00.33.119	76.09.55.122
117	Kattesomanh alli	Shangam G N s/o Gurumallegowda			Manually	3/*/*	0.62	0.31	Teak, Hebbevu and others	0.31	8	1051	Surface	Well	0	Cultiva ble	Private Land	13.00.33.120	76.09.55.123
118	Kattesomanh alli	Shathisha s/o Jayalingappa			Manually	34/*/*	0.26	0.13	Teak, Hebbevu and others	0.13	3	441	Surface	Well	0	Cultiva ble	Private Land	13.00.33.121	76.09.55.124
119	Kattesomanh alli				Manually	12/*3	0.17	0.09	Teak, Hebbevu and others	0.09	2	288	Surface	Well	0	Cultiva ble	Private Land	13.00.33.122	76.09.55.125
120	Kattesomanh alli	Sharoamma w/o Modlagirigowda			Manually	12/*2	0.16	0.08	Teak, Hebbevu and others	0.08	2	271	Surface	Well	0	Cultiva ble	Private Land	13.00.33.123	76.09.55.126
121	Kattesomanh alli	Govt land			Manually	32/*/*	0.19	0.10	Teak, Hebbevu and others	0.10	2	322	Surface	Well	0	Cultiva ble	Private Land	13.00.33.124	76.09.55.127
122	Kattesomanh alli	Siddappa s/o Basavegowda			Manually	18/*6	0.24	0.12	Teak, Hebbevu and others	0.12	3	407	Surface	Well	0	Cultiva ble	Private Land	13.00.33.125	76.09.55.128
123	Kattesomanh alli	Siddamalappa s/o Girigowda			Manually	56/*4	1.06	0.53	Teak, Hebbevu and others	0.53	13	1797	Surface	Well	0	Cultiva ble	Private Land	13.00.33.126	76.09.55.129
124	Kattesomanh alli	Siddamallegowda s/o Eregowda			Manually	80/*1	0.65	0.33	Teak, Hebbevu and others	0.33	8	1102	Surface	Well	0	Cultiva ble	Private Land	13.00.33.127	76.09.55.130
125	Kattesomanh alli	Siddamma s/o			Manually	33/*3	0.58	0.29	Teak, Hebbevu and others	0.29	7	983	Surface	Well	0	Cultiva ble	Private Land	13.00.33.128	76.09.55.131
126	Kattesomanh alli	Siddaiah s/o Gangaiah			Manually	56/*3	0.9	0.45	Teak, Hebbevu and others	0.45	11	1526	Surface	Well	0	Cultiva ble	Private Land	13.00.33.129	76.09.55.132
127	Kattesomanh alli	Sudha w/o Chandrappa			Manually	17/*1	0.4	0.20	Teak, Hebbevu and others	0.20	5	678	Surface	Well	0	Cultiva ble	Private Land	13.00.33.130	76.09.55.133
128	Kattesomanh alli	Sunil s/o K B Parameshavarappa			Manually	59/*3	0.42	0.21	Teak, Hebbevu and others	0.21	5	712	Surface	Well	0	Cultiva ble	Private Land	13.00.33.131	76.09.55.134
129	Kattesomanh alli	Somashekara L s/o Lingappa K s			Manually	54/*1 0	0.45	0.23	Teak, Hebbevu and others	0.23	6	763	Surface	Well	0	Cultiva ble	Private Land	13.00.33.132	76.09.55.135
130	Kattesomanh alli	Somesha s/o Siddegowda			Manually	54/*5	1.2	0.60	Teak, Hebbevu and others	0.60	15	2035	Surface	Well	0	Cultiva ble	Private Land	13.00.33.133	76.09.55.136
131	Kattesomanh alli	Harisha s/o			Manually	54/*1	0.9	0.45	Teak, Hebbevu and others	0.45	11	1526	Surface	Well	0	Cultiva ble	Private Land	13.00.33.134	76.09.55.137
132	Kattesomanh alli	Chandrashekarappa			Manually	36/*1	0.14	0.07	Teak, Hebbevu and others	0.07	2	237	Surface	Well	0	Cultiva ble	Private Land	13.00.33.135	76.09.55.138
133	Kattesomanh alli				Manually	8/*4	0.16	0.08	Teak, Hebbevu and others	0.08	2	271	Surface	Well	0	Cultiva ble	Private Land	13.00.33.136	76.09.55.139
134	Kattesomanh alli	Harisha s/o Chandrashekarappa			Manually	8/*5	0.15	0.08	Teak, Hebbevu and others	0.08	2	254	Surface	Well	0	Cultiva ble	Private Land	13.00.33.137	76.09.55.140
135	Kattesomanh alli	Huligowda s/o Channegowda			Manually	18/*5 A	0.22	0.11	Teak, Hebbevu and others	0.11	3	373	Surface	Well	0	Cultiva ble	Private Land	13.00.33.138	76.09.55.141
136	Kattesomanh alli	H P Mallikarjuna s/o Parthegowda			Manually	31/*1	0.25	0.13	Teak, Hebbevu and others	0.13	3	424	Surface	Well	0	Cultiva ble	Private Land	13.00.33.139	76.09.55.142
137	Kattesomanh alli	Shanthamallappa s/o Veeregowda			Manually	79/*5	0.23	0.12	Teak, Hebbevu and others	0.12	3	390	Surface	Well	0	Cultiva ble	Private Land	13.00.33.140	76.09.55.143

138	Kattesomanh alli	Shivanna s/o Eregowda			Manually	58/*2	0.31	0.16	Teak, Hebbevu and others	0.16	4	526	Surface	Well	0	Cultiva ble	Private Land	13.00.33.141	76.09.55.144
139	Kattesomanh alli	K P Shanthamallappa s/o Puppegowda			Manually	58/*1	0.3	0.15	Teak, Hebbevu and others	0.15	4	509	Surface	Well	0	Cultiva ble	Private Land	13.00.33.142	76.09.55.145
140	Kattesomanh alli	Siddamallegowda s/o Eregowda			Manually	79/*1	2.51	1.26	Teak, Hebbevu and others	1.26	31	4256	Surface	Well	0	Cultiva ble	Private Land	13.00.33.143	76.09.55.146
141	Kattesomanh alli	Siddaiah s/o Rangaiah			Manually	52/**	1.6	0.80	Teak, Hebbevu and others	0.80	20	2713	Surface	Well	0	Cultiva ble	Private Land	13.00.33.144	76.09.55.147
142	Kattesomanh alli				Manually	43/*4	0.18	0.09	Teak, Hebbevu and others	0.09	2	305	Surface	Well	0	Cultiva ble	Private Land	13.00.33.145	76.09.55.148
143	Kattesomanh alli				Manually	47/*2	0.59	0.30	Teak, Hebbevu and others	0.30	7	1000	Surface	Well	0	Cultiva ble	Private Land	13.00.33.146	76.09.55.149
144	Kattesomanh alli		Dotaiah s/o Ningaiah			Manually	47/*3	0.28	0.14	Teak, Hebbevu and others	0.14	4	475	Surface	Well	0	Cultiva ble	Private Land	13.00.33.147
145	Kattesomanh alli	Virupaksha s/o Nanjaiah			Manually	5/*1	0.05	0.03	Teak, Hebbevu and others	0.03	1	85	Surface	Well	0	Cultiva ble	Private Land	13.00.33.148	76.09.55.151
146	Kattesomanh alli				Manually	5/*2	0.04	0.02	Teak, Hebbevu and others	0.02	1	68	Surface	Well	0	Cultiva ble	Private Land	13.00.33.149	76.09.55.152
147	Kattesomanh alli	Rudresha s/o Huliappa			Manually	40/*2	1	0.50	Teak, Hebbevu and others	0.50	13	1696	Surface	Well	0	Cultiva ble	Private Land	13.00.33.150	76.09.55.153
148	Kattesomanh alli	Virupaksha s/o Malleshappa			Manually	52/**	0.8	0.40	Teak, Hebbevu and others	0.40	10	1357	Surface	Well	0	Cultiva ble	Private Land	13.00.33.151	76.09.55.154
149	Kattesomanh alli	Palaksha s/o Malleshappa			Manually	52/**	0.8	0.40	Teak, Hebbevu and others	0.40	10	1357	Surface	Well	0	Cultiva ble	Private Land	13.00.33.152	76.09.55.155
150	Kattesomanh alli				Manually	58/*3	0.3	0.15	Teak, Hebbevu and others	0.15	4	509	Surface	Well	0	Cultiva ble	Private Land	13.00.33.153	76.09.55.156
151	Kattesomanh alli	Chikkaveeregowda s/o Mallegowda			Manually	42/*3	0.14	0.07	Teak, Hebbevu and others	0.07	2	237	Surface	Well	0	Cultiva ble	Private Land	13.00.33.154	76.09.55.157
152	Kattesomanh alli	Huliappa s/o Mallegowda			Manually	42/*4	0.13	0.07	Teak, Hebbevu and others	0.07	2	220	Surface	Well	0	Cultiva ble	Private Land	13.00.33.155	76.09.55.158
153	Kattesomanh alli	Hemaraju s/o Mallegowda			Manually	42/*5	0.13	0.07	Teak, Hebbevu and others	0.07	2	220	Surface	Well	0	Cultiva ble	Private Land	13.00.33.156	76.09.55.159
154	Kattesomanh alli	Kallesha s/o Ramaah			Manually	49/**	1.07	0.54	Teak, Hebbevu and others	0.54	13	1814	Surface	Well	0	Cultiva ble	Private Land	13.00.33.157	76.09.55.160
155	Kattesomanh alli	Meenakshi s/o Shadashiva			Manually	45/*1	0.65	0.33	Teak, Hebbevu and others	0.33	8	1102	Surface	Well	0	Cultiva ble	Private Land	13.00.33.158	76.09.55.161
156	Kattesomanh alli	S M Mallikarjuna s/o Manjappa			Manually	40/*3	0.35	0.18	Teak, Hebbevu and others	0.18	4	593	Surface	Well	0	Cultiva ble	Private Land	13.00.33.159	76.09.55.162
157	Kattesomanh alli	H V Darmappa s/o Eregowda			Manually	45/*3	0.3	0.15	Teak, Hebbevu and others	0.15	4	509	Surface	Well	0	Cultiva ble	Private Land	13.00.33.160	76.09.55.163
158	Kattesomanh alli	S M Mallikarjuna s/o Manjappa			Manually	40/*4	0.4	0.20	Teak, Hebbevu and others	0.20	5	678	Surface	Well	0	Cultiva ble	Private Land	13.00.33.161	76.09.55.164
159	Kattesomanh alli	Prema s/o Basavaraju			Manually	42/*2 A2	0.13	0.07	Teak, Hebbevu and others	0.07	2	220	Surface	Well	0	Cultiva ble	Private Land	13.00.33.162	76.09.55.165
160	Kattesomanh alli				Manually	42/*2 B2	0.11	0.06	Teak, Hebbevu and others	0.06	1	187	Surface	Well	0	Cultiva ble	Private Land	13.00.33.163	76.09.55.166

161	Kattesomanh alli	Huliyappa s/o Puppegowda			Manually	44/*2	0.2	0.10	Teak, Hebbevu and others	0.10	3	339	Surface	Well	0	Cultiva ble	Private Land	13.00.33.164	76.09.55.167
162	Kattesomanh alli				Manually	44/*3	1.04	0.52	Teak, Hebbevu and others	0.52	13	1763	Surface	Well	0	Cultiva ble	Private Land	13.00.33.165	76.09.55.168
163	Kattesomanh alli	Gowramma s/o Lingappa			Manually	48/*2	1.05	0.53	Teak, Hebbevu and others	0.53	13	1780	Surface	Well	0	Cultiva ble	Private Land	13.00.33.166	76.09.55.169
164	Kattesomanh alli				Manually	51/*7	0.6	0.30	Teak, Hebbevu and others	0.30	8	1017	Surface	Well	0	Cultiva ble	Private Land	13.00.33.167	76.09.55.170
165	Kattesomanh alli	Virappa s/o Malleshappa			Manually	58/*4	0.01	0.01	Teak, Hebbevu and others	0.01	0	17	Surface	Well	0	Cultiva ble	Private Land	13.00.33.168	76.09.55.171
166	Kattesomanh alli	Siddappa s/o Nanjappa			Manually	50/*1	1.63	0.82	Teak, Hebbevu and others	0.82	20	2764	Surface	Well	0	Cultiva ble	Private Land	13.00.33.169	76.09.55.172
167	Kattesomanh alli	H D Sanjay s/o H V Darmappa			Manually	45/*2	0.35	0.18	Teak, Hebbevu and others	0.18	4	593	Surface	Well	0	Cultiva ble	Private Land	13.00.33.170	76.09.55.173
168	Kattesomanh alli	H N Maddubasavegowda s/o Nanjegowda			Manually	50/*2	1.63	0.82	Teak, Hebbevu and others	0.82	20	2764	Surface	Well	0	Cultiva ble	Private Land	13.00.33.171	76.09.55.174
169	Kattesomanh alli	Kariyaiah s/o Rangaiah			Manually	52/**	1.6	0.80	Teak, Hebbevu and others	0.80	20	2713	Surface	Well	0	Cultiva ble	Private Land	13.00.33.172	76.09.55.175
170	Kattesomanh alli				Manually	63/**	0.53	0.27	Teak, Hebbevu and others	0.27	7	899	Surface	Well	0	Cultiva ble	Private Land	13.00.33.173	76.09.55.176
171	Kattesomanh alli	Taresha s/o Shivappa			Manually	50/*1	1.63	0.82	Teak, Hebbevu and others	0.82	20	2764	Surface	Well	0	Cultiva ble	Private Land	13.00.33.174	76.09.55.177
172	Kattesomanh alli	Somegowda s/o Bommegowda			Manually	46/*2	0.4	0.20	Teak, Hebbevu and others	0.20	5	678	Surface	Well	0	Cultiva ble	Private Land	13.00.33.175	76.09.55.178
173	Kattesomanh alli	Kumara s/o Somegowda			Manually	46/*3	0.15	0.08	Teak, Hebbevu and others	0.08	2	254	Surface	Well	0	Cultiva ble	Private Land	13.00.33.176	76.09.55.179
174	Kattesomanh alli	Puppegowda s/o Veeregowda			Manually	79/*2	0.48	0.24	Teak, Hebbevu and others	0.24	6	814	Surface	Well	0	Cultiva ble	Private Land	13.00.33.177	76.09.55.180
175	Kattesomanh alli	Sathisha s/o Somegowda			Manually	46/*4	0.94	0.47	Teak, Hebbevu and others	0.47	12	1594	Surface	Well	0	Cultiva ble	Private Land	13.00.33.178	76.09.55.181
176	Kattesomanh alli	Nanjundegowda s/o Bommegowda			Manually	51/*8	0.59	0.30	Teak, Hebbevu and others	0.30	7	1000	Surface	Well	0	Cultiva ble	Private Land	13.00.33.179	76.09.55.182
177	Kattesomanh alli				Manually	51/*4	1.01	0.51	Teak, Hebbevu and others	0.51	13	1713	Surface	Well	0	Cultiva ble	Private Land	13.00.33.180	76.09.55.183
178	Kattesomanh alli				Manually	41/**	0.9	0.45	Teak, Hebbevu and others	0.45	11	1526	Surface	Well	0	Cultiva ble	Private Land	13.00.33.181	76.09.55.184
179	Kattesomanh alli	Parvathamma s/o Bommegowda			Manually	41/**	0.9	0.45	Teak, Hebbevu and others	0.45	11	1526	Surface	Well	0	Cultiva ble	Private Land	13.00.33.182	76.09.55.185
180	Kattesomanh alli				Manually	51/*9	0.6	0.30	Teak, Hebbevu and others	0.30	8	1017	Surface	Well	0	Cultiva ble	Private Land	13.00.33.183	76.09.55.186
181	Kattesomanh alli				Manually	51/*3	1	0.50	Teak, Hebbevu and others	0.50	13	1696	Surface	Well	0	Cultiva ble	Private Land	13.00.33.184	76.09.55.187
182	Kattesomanh alli	Chandrappa s/o Bommegowda			Manually	51/*1 1	0.72	0.36	Teak, Hebbevu and others	0.36	9	1221	Surface	Well	0	Cultiva ble	Private Land	13.00.33.185	76.09.55.188
183	Kattesomanh alli				Manually	51/*1	1	0.50	Teak, Hebbevu and others	0.50	13	1696	Surface	Well	0	Cultiva ble	Private Land	13.00.33.186	76.09.55.189

184	Kattesomanh alli				Manually	41/*/*	0.9	0.45	Teak, Hebbevu and others	0.45	11	1526	Surface	Well	0	Cultiva ble	Private Land	13.00.33.187	76.09.55.190
185	Kattesomanh alli	Gurusiddappa s/o Bommegowda			Manually	51/*/5	0.5	0.25	Teak, Hebbevu and others	0.25	6	848	Surface	Well	0	Cultiva ble	Private Land	13.00.33.188	76.09.55.191
186	Kattesomanh alli				Manually	51/*/1 0	0.59	0.30	Teak, Hebbevu and others	0.30	7	1000	Surface	Well	0	Cultiva ble	Private Land	13.00.33.189	76.09.55.192
187	Kattesomanh alli	Basavalingappa s/o Bommegowda			Manually	51/*/6	0.6	0.30	Teak, Hebbevu and others	0.30	8	1017	Surface	Well	0	Cultiva ble	Private Land	13.00.33.190	76.09.55.193
188	Kattesomanh alli				Manually	48/*/1	1.05	0.53	Teak, Hebbevu and others	0.53	13	1780	Surface	Well	0	Cultiva ble	Private Land	13.00.33.191	76.09.55.194
189	Kattesomanh alli	Mitun s/o Shivakumara			Manually	42/*/1	1.23	0.62	Teak, Hebbevu and others	0.62	15	2086	Surface	Well	0	Cultiva ble	Private Land	13.00.33.192	76.09.55.195
190	Kattesomanh alli	Darmappa s/o eregowda			Manually	42/*/2 B1	0.12	0.06	Teak, Hebbevu and others	0.06	2	203	Surface	Well	0	Cultiva ble	Private Land	13.00.33.193	76.09.55.196
191	Kattesomanh alli				Manually	42/*/2 A1	0.12	0.06	Teak, Hebbevu and others	0.06	2	203	Surface	Well	0	Cultiva ble	Private Land	13.00.33.194	76.09.55.197
192	Kattesomanh alli	S E Darmappa s/o Eregowda			Manually	44/*/1	1.24	0.62	Teak, Hebbevu and others	0.62	16	2103	Surface	Well	0	Cultiva ble	Private Land	13.00.33.195	76.09.55.198
193	Kattesomanh alli	Devaraja s/o Bairaiah			Manually	7/*/1	0.21	0.11	Teak, Hebbevu and others	0.11	3	356	Surface	Well	0	Cultiva ble	Private Land	13.00.33.196	76.09.55.199
194	Kattesomanh alli	Jagadeesha s/o Bairaiah			Manually	7/*/3	0.22	0.11	Teak, Hebbevu and others	0.11	3	373	Surface	Well	0	Cultiva ble	Private Land	13.00.33.197	76.09.55.200
195	Kattesomanh alli	Rangaiah s/o Rangaiah			Manually	63/*/*	0.54	0.27	Teak, Hebbevu and others	0.27	7	916	Surface	Well	0	Cultiva ble	Private Land	13.00.33.198	76.09.55.201
196	Kattesomanh alli	Shanthamma s/o Maheshawaraiah			Manually	51/*/2	0.51	0.26	Teak, Hebbevu and others	0.26	6	865	Surface	Well	0	Cultiva ble	Private Land	13.00.33.199	76.09.55.202
197	Kattesomanh alli	S T Lokesha s/o Timmaiah			Manually	40/*/1	0.68	0.34	Teak, Hebbevu and others	0.34	9	1153	Surface	Well	0	Cultiva ble	Private Land	13.00.33.200	76.09.55.203
198	Kattesomanh alli	Chikkamma s/o Siddaiah			Manually	63/*/*	0.8	0.40	Teak, Hebbevu and others	0.40	10	1357	Surface	Well	0	Cultiva ble	Private Land	13.00.33.201	76.09.55.204
199	Kattesomanh alli	Anilkumar s/o Lakshiah			Manually	63/*/*	1.6	0.80	Teak, Hebbevu and others	0.80	20	2713	Surface	Well	0	Cultiva ble	Private Land	13.00.33.202	76.09.55.205
200	Kattesomanh alli	Shankara w/o Dasaiah			Manually	63/*/*	0.8	0.40	Teak, Hebbevu and others	0.40	10	1357	Surface	Well	0	Cultiva ble	Private Land	13.00.33.203	76.09.55.206
201	Kattesomanh alli	Jayamma w/o Dodaiah			Manually	63/*/*	0.8	0.40	Teak, Hebbevu and others	0.40	10	1357	Surface	Well	0	Cultiva ble	Private Land	13.00.33.204	76.09.55.207
202	Kattesomanh alli	Bassaiah s/o Rangaiah			Manually	63/*/*	0.53	0.27	Teak, Hebbevu and others	0.27	7	899	Surface	Well	0	Cultiva ble	Private Land	13.00.33.205	76.09.55.208
203	Kattesomanh alli				Manually	52/*/*	1.6	0.80	Teak, Hebbevu and others	0.80	20	2713	Surface	Well	0	Cultiva ble	Private Land	13.00.33.206	76.09.55.209
204	Kattesomanh alli	Kalaiahj s/o Chawdaiah			Manually	63/*/*	0.8	0.40	Teak, Hebbevu and others	0.40	10	1357	Surface	Well	0	Cultiva ble	Private Land	13.00.33.207	76.09.55.210
205	Kattesomanh alli	Dyavamma w/o Rangamma			Manually	43/*/1	0.18	0.09	Teak, Hebbevu and others	0.09	2	305	Surface	Well	0	Cultiva ble	Private Land	13.00.33.208	76.09.55.211
206	Kattesomanh alli				Manually	52/*/*	1.6	0.80	Teak, Hebbevu and others	0.80	20	2713	Surface	Well	0	Cultiva ble	Private Land	13.00.33.209	76.09.55.212

207	Kattesomanh alli	Halamma s/o Vishwanatha			Manually	79/*/4	0.08	0.04	Teak, Hebbevu and others	0.04	1	136	Surface	Well	0	Cultiva ble	Private Land	13.00.33.210	76.09.55.213
208	Kattesomanh alli	Murthy s/o Saganaiyah			Manually	43/*/2	0.18	0.09	Teak, Hebbevu and others	0.09	2	305	Surface	Well	0	Cultiva ble	Private Land	13.00.33.211	76.09.55.214
209	Kattesomanh alli	Puttaiah s/o Rangaiah			Manually	43/*/3	0.18	0.09	Teak, Hebbevu and others	0.09	2	305	Surface	Well	0	Cultiva ble	Private Land	13.00.33.212	76.09.55.215
210	Kattesomanh alli	Siddalingaiyah s/o Siddaiah			Manually	63/*/*	0.8	0.40	Teak, Hebbevu and others	0.40	10	1357	Surface	Well	0	Cultiva ble	Private Land	13.00.33.213	76.09.55.216
211	Kattesomanh alli	Gangaiah s/o Muddaiah			Manually	52/*/*	1.6	0.80	Teak, Hebbevu and others	0.80	20	2713	Surface	Well	0	Cultiva ble	Private Land	13.00.33.214	76.09.55.217
212	Kattesomanh alli	Shivalingappa s/o Giriyyappa			Manually	52/*/*	1	0.50	Teak, Hebbevu and others	0.50	13	1696	Surface	Well	0	Cultiva ble	Private Land	13.00.33.215	76.09.55.218
213	Kattesomanh alli	Sumithra s/o Vishwanatha			Manually	79/*/3	0.4	0.20	Teak, Hebbevu and others	0.20	5	678	Surface	Well	0	Cultiva ble	Private Land	13.00.33.216	76.09.55.219
214	Kattesomanh alli	Somaiah s/o Marisiddaiah			Manually	63/*/*	0.8	0.40	Teak, Hebbevu and others	0.40	10	1357	Surface	Well	0	Cultiva ble	Private Land	13.00.33.217	76.09.55.220
215	Kattesomanh alli	Chikkegowda s/o Bommegowda			Manually	46/*/1	1.5	0.75	Teak, Hebbevu and others	0.75	19	2543	Surface	Well	0	Cultiva ble	Private Land	13.00.33.218	76.09.55.221
216	Kattesomanh alli	Gangaiah s/o Siddaiah			Manually	49/*/*	1.06	0.53	Teak, Hebbevu and others	0.53	13	1797	Surface	Well	0	Cultiva ble	Private Land	13.00.33.219	76.09.55.222
217	Kattesomanh alli				Manually	47/*/5	0.4	0.20	Teak, Hebbevu and others	0.20	5	678	Surface	Well	0	Cultiva ble	Private Land	13.00.33.220	76.09.55.223
218	Kattesomanh alli	Lakshamma s/o oddiraiah			Manually	52/*/*	1.6	0.80	Teak, Hebbevu and others	0.80	20	2696	Surface	Well	0	Cultiva ble	Private Land	13.00.33.221	76.09.55.224
219	Kattesomanh alli	Gowamma s/o Ningaiah			Manually	47/*/4	0.4	0.20	Teak, Hebbevu and others	0.20	5	678	Surface	Well	0	Cultiva ble	Private Land	13.00.33.222	76.09.55.225
220	Kattesomanh alli				Manually	49/*/*	1.06	0.53	Teak, Hebbevu and others	0.53	13	1797	Surface	Well	0	Cultiva ble	Private Land	13.00.33.223	76.09.55.226
221	Kattesomanh alli	Ranamma w/o Ramaiah			Manually	47/*/1	0.4	0.20	Teak, Hebbevu and others	0.20	5	678	Surface	Well	0	Cultiva ble	Private Land	13.00.33.224	76.09.55.227
		Total=						58.71			1471	153666							

[Chapter - IV] 4.5 A Details of Vegetative Cover Activities

Plantation Type : Afforestation Activities

SL. No	Village Name	Farmer Name:	Farmer Code	Aadhar Card No.	Rate Type (Manually/Machinery)	Survey No:	Total Area (Ha.)	Proposed Area (Ha.)	Activity/ Model/Plant/ Crop Name :	Number of Plants Per Ha	No. of plants	Unit Cost 135.65	Method of Irrigation (Drip/Rain/Surface)	Source of Irrigation (Canal/Rainfed/Well)	Area as per Type Of Land (Ha.)		Ownership of Land (Community Land/Private)
															Waste Land	Cultivable	
1	Siddapura	Karibasappa s/o Mallegowda			Manually	101/*/8	0.25	0.25	Teak, Hebbevu and others	0.25	6	848	Surface	Well	0	Cultivable	Private Land
2	Siddapura	Basavegowda s/o Mallegowda			Manually	101/*/7	0.26	0.26	Teak, Hebbevu and others	0.26	7	882	Surface	Well	0	Cultivable	Private Land
3	Siddapura	Eshvarappa s/o Rudregowda			Manually	4/*/1	0.13	0.13	Teak, Hebbevu and others	0.13	3	441	Surface	Well	0	Cultivable	Private Land
4	Siddapura	Umesha s/o Rudregowda			Manually	4/*/2	0.12	0.12	Teak, Hebbevu and others	0.12	3	407	Surface	Well	0	Cultivable	Private Land
5	Siddapura	S R Mallesha s/o Rudregowda			Manually	102/*/*	0.79	0.79	Teak, Hebbevu and others	0.79	20	2679	Surface	Well	0	Cultivable	Private Land
6	Siddapura	S M Shivarudhrappa s/o Mallegowda			Manually	102/*/*	0.46	0.46	Teak, Hebbevu and others	0.46	12	1560	Surface	Well	0	Cultivable	Private Land
7	Siddapura	S N Eregowda s/o Nanjegowda			Manually	102/*/*	0.23	0.23	Teak, Hebbevu and others	0.23	6	780	Surface	Well	0	Cultivable	Private Land
8	Siddapura	S T Lokesha s/o Timmaiah			Manually	101/*/4	1.01	1.01	Teak, Hebbevu and others	1.01	25	3425	Surface	Well	0	Cultivable	Private Land
9	Siddapura	S P Shivakumara s/o H M Parvathegowda			Manually	99/*/3	1.01	1.01	Teak, Hebbevu and others	1.01	25	3425	Surface	Well	0	Cultivable	Private Land
10	Siddapura				Manually	102/*/*	0.26	0.26	Teak, Hebbevu and others	0.26	7	882	Surface	Well	0	Cultivable	Private Land
11	Siddapura	Omakara s/o Malleshagowda			Manually	101/*/1	0.52	0.52	Teak, Hebbevu and others	0.52	13	1763	Surface	Well	0	Cultivable	Private Land

12	Siddapura	Kalaiah s/o Chodaiah			Manual y	92/*/ 1B	0.32	0.32	Teak, Hebbevu and others	0.32	8	1085	Surfac e	Well	0	Cultiva ble	Private Land
13	Siddapura	Kalaiah s/o Puttaiah			Manual y	101/*/ 2	0.39	0.39	Teak, Hebbevu and others	0.39	10	1323	Surfac e	Well	0	Cultiva ble	Private Land
14	Siddapura	Chandamma s/o S N Eshwarappa			Manual y	102/*/ *	0.22	0.22	Teak, Hebbevu and others	0.22	6	746	Surfac e	Well	0	Cultiva ble	Private Land
15	Siddapura	Chandamma s/o Huligowda			Manual y	95/*/ 2	1.52	1.52	Teak, Hebbevu and others	1.52	38	5155	Surfac e	Well	0	Cultiva ble	Private Land
16	Siddapura	Teertha s/o S D Gurumallesha			Manual y	102/*/ *	0.24	0.24	Teak, Hebbevu and others	0.24	6	814	Surfac e	Well	0	Cultiva ble	Private Land
17	Siddapura	Doddaiah s/o Choddaiah			Manual y	92/*/ 1B	0.32	0.32	Teak, Hebbevu and others	0.32	8	1085	Surfac e	Well	0	Cultiva ble	Private Land
18	Siddapura	Dnajaya s/o R V Mallethagowda			Manual y	8/*/ 1	0.52	0.52	Teak, Hebbevu and others	0.52	13	1763	Surfac e	Well	0	Cultiva ble	Private Land
19	Siddapura	Darmappa s/o			Manual y	99/*/ 1	0.85	0.85	Teak, Hebbevu and others	0.85	21	2883	Surfac e	Well	0	Cultiva ble	Private Land
20	Siddapura	Palakshi w/o S S Yogisha			Manual y	98/*/ *	0.27	0.27	Teak, Hebbevu and others	0.27	7	916	Surfac e	Well	0	Cultiva ble	Private Land
21	Siddapura	Prashadh S D s/o Gurumallesha			Manual y	102/*/ *	0.23	0.23	Teak, Hebbevu and others	0.23	6	780	Surfac e	Well	0	Cultiva ble	Private Land
22	Siddapura	Prema s/o Basavaraju			Manual y	93/*/ 2A	0.32	0.32	Teak, Hebbevu and others	0.32	8	1085	Surfac e	Well	0	Cultiva ble	Private Land
23	Siddapura				Manual y	93/*/ 2A1	0.4	0.4	Teak, Hebbevu and others	0.4	10	1357	Surfac e	Well	0	Cultiva ble	Private Land
24	Siddapura	Basavaiah s/o Kollaiah			Manual y	93/*/ 1B	0.38	0.38	Teak, Hebbevu and others	0.38	10	1289	Surfac e	Well	0	Cultiva ble	Private Land
25	Siddapura	Basavaiah s/o Ramaiah			Manual y	92/*/ 3	0.17	0.17	Teak, Hebbevu and others	0.17	4	577	Surfac e	Well	0	Cultiva ble	Private Land
26	Siddapura				Manual y	92/*/ 4	0.28	0.28	Teak, Hebbevu and others	0.28	7	950	Surfac e	Well	0	Cultiva ble	Private Land
27	Siddapura				Manual y	93/*/ 1A	0.42	0.42	Teak, Hebbevu and others	0.42	11	1424	Surfac e	Well	0	Cultiva ble	Private Land

28	Siddapura	Basavegowda s/o Mallgowda			Manually	102/*/*	0.26	0.26	Teak, Hebbevu and others	0.26	7	882	Surface	Well	0	Cultivable	Private Land
29	Siddapura	Manjappa s/o Shivegowda			Manually	102/*/*	0.76	0.76	Teak, Hebbevu and others	0.76	19	2577	Surface	Well	0	Cultivable	Private Land
30	Siddapura	Mallaiah H s/o Kodagallaiah			Manually	8/*/2	0.52	0.52	Teak, Hebbevu and others	0.52	13	1763	Surface	Well	0	Cultivable	Private Land
31	Siddapura	Milana S S s/o P Shivakumara			Manually	92/*/2	0.53	0.53	Teak, Hebbevu and others	0.53	13	1797	Surface	Well	0	Cultivable	Private Land
32	Siddapura				Manually	101/*/5	0.21	0.21	Teak, Hebbevu and others	0.21	5	712	Surface	Well	0	Cultivable	Private Land
33	Siddapura	Radha w/o Kumara			Manually	96/*/*	2.4	2.4	Teak, Hebbevu and others	2.4	60	8139	Surface	Well	0	Cultivable	Private Land
34	Siddapura	Ramaiah s/o Kalaiah			Manually	94/*/*	0.75	0.75	Teak, Hebbevu and others	0.75	19	2543	Surface	Well	0	Cultivable	Private Land
35	Siddapura				Manually	92/*/3	0.03	0.03	Teak, Hebbevu and others	0.03	1	102	Surface	Well	0	Cultivable	Private Land
36	Siddapura	Rudraiah s/o Kalaiah			Manually	92/*/3	0.22	0.22	Teak, Hebbevu and others	0.22	6	746	Surface	Well	0	Cultivable	Private Land
37	Siddapura				Manually	94/*/*	0.74	0.74	Teak, Hebbevu and others	0.74	19	2510	Surface	Well	0	Cultivable	Private Land
38	Siddapura	Revaiah s/o Kolaiah			Manually	93/*/2B	0.74	0.74	Teak, Hebbevu and others	0.74	19	2510	Surface	Well	0	Cultivable	Private Land
39	Siddapura	Loksha R s/o Rajegowda			Manually	101/*/6	0.16	0.16	Teak, Hebbevu and others	0.16	4	543	Surface	Well	0	Cultivable	Private Land
40	Siddapura	Shakonathala s/o Manjappa			Manually	101/*/3	0.63	0.63	Teak, Hebbevu and others	0.63	16	2136	Surface	Well	0	Cultivable	Private Land
41	Siddapura	Shathisha s/o Jayalingappa			Manually	99/*/1	0.29	0.29	Teak, Hebbevu and others	0.29	7	983	Surface	Well	0	Cultivable	Private Land
42	Siddapura	Sadhashiva s/o Mashtaiah			Manually	92/*/3	0.22	0.22	Teak, Hebbevu and others	0.22	6	746	Surface	Well	0	Cultivable	Private Land
43	Siddapura				Manually	94/*/*	0.74	0.74	Teak, Hebbevu and others	0.74	19	2510	Surface	Well	0	Cultivable	Private Land

44	Siddapura			Manually	6/**	0.37	0.37	Teak, Hebbevu and others	0.37	9	1255	Surface	Well	0	Cultivable	Private Land
45	Siddapura			Manually	7/**	0.45	0.45	Teak, Hebbevu and others	0.45	11	1526	Surface	Well	0	Cultivable	Private Land
46	Siddapura	Siddamma s/o		Manually	99/**/2	1.41	1.41	Teak, Hebbevu and others	1.41	35	4782	Surface	Well	0	Cultivable	Private Land
47	Siddapura	Siddalngamma w/o Ramaiah		Manually	92/**/1A	0.58	0.58	Teak, Hebbevu and others	0.58	15	1967	Surface	Well	0	Cultivable	Private Land
48	Siddapura	Somashekara s/o Basavegowda		Manually	5/**	1.28	1.28	Teak, Hebbevu and others	1.28	32	4341	Surface	Well	0	Cultivable	Private Land
49	Siddapura	Halaiah s/o S L Siddaiah		Manually	100/**/*	0.42	0.42	Teak, Hebbevu and others	0.42	11	1424	Surface	Well	0	Cultivable	Private Land
50	Siddapura	Huliyappa s/o Gangegowda		Manually	95/**/1	1.24	1.24	Teak, Hebbevu and others	1.24	31	4205	Surface	Well	0	Cultivable	Private Land
51	Siddapura	Gangadarappa s/o Puppegowda		Manually	76/**/*	1.5	1.5	Teak, Hebbevu and others	1.5	38	5087	Surface	Well	0	Cultivable	Private Land
52	Siddapura	Nanjundegowda s/o Nanjegowda		Manually	76/**/*	0.2	0.2	Teak, Hebbevu and others	0.2	5	678	Surface	Well	0	Cultivable	Private Land
53	Siddapura	Chikkaveeregowda s/o Nanjegowda		Manually	76/**/*	0.2	0.2	Teak, Hebbevu and others	0.2	5	678	Surface	Well	0	Cultivable	Private Land
54	Siddapura	Gowregowda s/o Nanjegowda		Manually	76/**/*	0.2	0.2	Teak, Hebbevu and others	0.2	5	678	Surface	Well	0	Cultivable	Private Land
55	Siddapura	Gayathri w/o Mallikarjuna		Manually	76/**/*	0.2	0.2	Teak, Hebbevu and others	0.2	5	678	Surface	Well	0	Cultivable	Private Land
56	Siddapura	Balachandrappa s/o Malleshappa		Manually	76/**/*	0.72	0.72	Teak, Hebbevu and others	0.72	18	2442	Surface	Well	0	Cultivable	Private Land
57	Siddapura	Jayalakshmi w/o Doddiah		Manually	76/**/*	0.8	0.8	Teak, Hebbevu and others	0.8	20	2713	Surface	Well	0	Cultivable	Private Land
		Total=					30.66			767	103976					

	A	B	C	D	E	F	G	H	I	J	K	L	M	N	O	P	Q	R	
1	[Chapter - IV] 4.5 A Details of Vegetative Cover Activities																		
2																			
3	Plantation Type : Afforestation Activities																		
4	SL. No	Village Name	Farmer Name:	Farmer Code	Aadhar Card No.	Rate Type (Manually/Machinery)	Survey No:	Total Area (Ha.)	Proposed Area (Ha.)	Activity/ Model/Plant/ Crop Name :	Number of Plants Per Ha	No. of plants	Unit Cost 135.65	Method of Irrigation (Drip/Ring/Surface)	Source of Irrigation (Canal/Rainfed/Well)	Area as per Type Of Land (Ha.)		Ownership of Land (Community Land/ Private Land/Other Land)	
5																	Waste Land	Cultiva ble	
6	1	Chikkanahalli	Basamma W/O Late Basavegowda	1		Manually	23/**/2	0.24	0.24	Teak, Hebbevu and others	0.24	6	814	Surface	Well	0	Cultiva ble	Private Land	
7	2	Chikkanahalli	Basamma W/O Late Basavegowda	2		Manually	11/**/*	0.39	0.39	Teak, Hebbevu and others	0.39	10	1323	Surface	Well	0	Cultiva ble	Private Land	
8	3	Chikkanahalli	Basavaraju S/O Mallegowda	3		Manually	16/**/2	0.03	0.03	Teak, Hebbevu and others	0.03	1	102	Surface	Well	0	Cultiva ble	Private Land	
9	4	Chikkanahalli	Bommegowda S/O Basavegowda	4		Manually	16/**/2	0.14	0.14	Teak, Hebbevu and others	0.14	4	475	Surface	Well	0	Cultiva ble	Private Land	
10	5	Chikkanahalli	C B Chidananda S/O Bommegowda	5		Manually	22/**/3	0.11	0.11	Teak, Hebbevu and others	0.11	3	373	Surface	Well	0	Cultiva ble	Private Land	
11	6	Chikkanahalli	C B Mahesha S/O Late Basavegowda	6		Manually	13/**/2	0.11	0.11	Teak, Hebbevu and others	0.11	3	373	Surface	Well	0	Cultiva ble	Private Land	
12	7	Chikkanahalli	C H Gowregowda S/O Huligowda	7		Manually	14/**/2	0.09	0.09	Teak, Hebbevu and others	0.09	2	305	Surface	Well	0	Cultiva ble	Private Land	
13	8	Chikkanahalli	C H Gowregowda S/O Huligowda	8		Manually	21/**/3	0.15	0.15	Teak, Hebbevu and others	0.15	4	509	Surface	Well	0	Cultiva ble	Private Land	
14	9	Chikkanahalli	C H Neelakantegowda S/O Huligowda	9		Manually	21/**/1	0.15	0.15	Teak, Hebbevu and others	0.15	4	509	Surface	Well	0	Cultiva ble	Private Land	
15	10	Chikkanahalli	C H Neelakantegowda S/O Huligowda	10		Manually	14/**/2	0.09	0.09	Teak, Hebbevu and others	0.09	2	305	Surface	Well	0	Cultiva ble	Private Land	
16	11	Chikkanahalli	C H Siddegowda S/O Huligowda	11		Manually	14/**/2	0.22	0.22	Teak, Hebbevu and others	0.22	6	746	Surface	Well	0	Cultiva ble	Private Land	
17	12	Chikkanahalli	C H Siddegowda S/O Huligowda	12		Manually	13/**/1	0.1	0.1	Teak, Hebbevu and others	0.1	3	339	Surface	Well	0	Cultiva ble	Private Land	
18	13	Chikkanahalli	C H Siddegowda S/O Huligowda	13		Manually	21/**/4	0.14	0.14	Teak, Hebbevu and others	0.14	4	475	Surface	Well	0	Cultiva ble	Private Land	
19	14	Chikkanahalli	C Mamatha W/O Late Chandregowda	14		Manually	22/**/5	0.2	0.2	Teak, Hebbevu and others	0.2	5	678	Surface	Well	0	Cultiva ble	Private Land	
20	15	Chikkanahalli	C P Keshavamurthy S/O Premegowda	15		Manually	23/**/1	0.11	0.11	Teak, Hebbevu and others	0.11	3	373	Surface	Well	0	Cultiva ble	Private Land	

	A	B	C	D	E	F	G	H	I	J	K	L	M	N	O	P		Q	R
4	SL. No	Village Name	Farmer Name:	Farmer Code	Aadhar Card No.	Rate Type (Manually/ Machinery)	Survey No:	Total Area (Ha.)	Proposed Area (Ha.)	Activity/ Model/Plant/ Crop Name :	Number of Plants Per Ha	No. of plants	Unit Cost 135.65	Method of Irrigation (Drip/Ring/Surface)	Source of Irrigation (Canal/Rainfed/Well)	Area as per Type Of Land (Ha.)		Ownership of Land (Community Land/ Private Land/Other Land)	
5																Waste Land	Cultiva ble		
21	16	Chikkanahalli	C R Basavaraju S/O Rudregowda	16		Manually	26/**/8	0.11	0.11	Teak, Hebbevu and others	0.11	3	373	Surface	Well	0	Cultiva ble	Private Land	
22	17	Chikkanahalli	C R Lingappa S/O Rudregowda	17		Manually	26/**/7	0.11	0.11	Teak, Hebbevu and others	0.11	3	373	Surface	Well	0	Cultiva ble	Private Land	
23	18	Chikkanahalli	C R Mallikarjuna S/O Rudregowda	18		Manually	26/**/1	0.11	0.11	Teak, Hebbevu and others	0.11	3	373	Surface	Well	0	Cultiva ble	Private Land	
24	19	Chikkanahalli	C R Mallikarjuna S/O Rudregowda	19		Manually	26/**/5	0.11	0.11	Teak, Hebbevu and others	0.11	3	373	Surface	Well	0	Cultiva ble	Private Land	
25	20	Chikkanahalli	C R Shankregowda S/O Rudregowda	20		Manually	26/**/6	0.11	0.11	Teak, Hebbevu and others	0.11	3	373	Surface	Well	0	Cultiva ble	Private Land	
26	21	Chikkanahalli	C S Basavaraju S/O Sidda Mallegowda	21		Manually	15/**/*	1.13	1.13	Teak, Hebbevu and others	1.13	28	3832	Surface	Well	0	Cultiva ble	Private Land	
27	22	Chikkanahalli	C S Rajashekara S/O Siddaiah	22		Manually	12/**/3	0.04	0.04	Teak, Hebbevu and others	0.04	1	136	Surface	Well	0	Cultiva ble	Private Land	
28	23	Chikkanahalli	C V Mohana Kumara S/O Veeratthegowda	23		Manually	26/**/4	0.15	0.15	Teak, Hebbevu and others	0.15	4	509	Surface	Well	0	Cultiva ble	Private Land	
29	24	Chikkanahalli	Chandregowda S/O Basavegowda	24		Manually	18/**/*	0.64	0.64	Teak, Hebbevu and others	0.64	16	2170	Surface	Well	0	Cultiva ble	Private Land	
30	25	Chikkanahalli	Chandregowda S/O Late Rudregowda	25		Manually	22/**/4	0.07	0.07	Teak, Hebbevu and others	0.07	2	237	Surface	Well	0	Cultiva ble	Private Land	
31	26	Chikkanahalli	Chandregowda S/O Thimmegowda	26		Manually	26/**/2	0.14	0.14	Teak, Hebbevu and others	0.14	4	475	Surface	Well	0	Cultiva ble	Private Land	
32	27	Chikkanahalli	Dinesha S/O Gangegowda	27		Manually	23/**/5	0.11	0.11	Teak, Hebbevu and others	0.11	3	373	Surface	Well	0	Cultiva ble	Private Land	
33	28	Chikkanahalli	Era Bhadraraih S/O Siddaiah	28		Manually	12/**/4	0.04	0.04	Teak, Hebbevu and others	0.04	1	136	Surface	Well	0	Cultiva ble	Private Land	
34	29	Chikkanahalli	Eraiah S/O Siddaiah	29		Manually	24/**/1	0.04	0.04	Teak, Hebbevu and others	0.04	1	136	Surface	Well	0	Cultiva ble	Private Land	
35	30	Chikkanahalli	Eramma W/O Late Siddegowda	30		Manually	16/**/1	0.25	0.25	Teak, Hebbevu and others	0.25	6	848	Surface	Well	0	Cultiva ble	Private Land	
36	31	Chikkanahalli	Gangamma W/O Late Chandregowda	31		Manually	16/**/2	0.03	0.03	Teak, Hebbevu and others	0.03	1	102	Surface	Well	0	Cultiva ble	Private Land	

	A	B	C	D	E	F	G	H	I	J	K	L	M	N	O	P		Q	R
4	SL. No	Village Name	Farmer Name:	Farmer Code	Aadhar Card No.	Rate Type (Manually/ Machinery)	Survey No:	Total Area (Ha.)	Proposed Area (Ha.)	Activity/ Model/Plant/ Crop Name :	Number of Plants Per Ha	No. of plants	Unit Cost 135.65	Method of Irrigation (Drip/Ring/Surface)	Source of Irrigation (Canal/Rainfed/Well)	Area as per Type Of Land (Ha.)		Ownership of Land (Community Land/ Private Land/Other Land)	
5																Waste Land	Cultiva ble		
37	32	Chikkanahalli	Harish Kumar S/O Late Eregowda	32		Manually	22/**/6	0.2	0.2	Teak, Hebbevu and others	0.2	5	678	Surface	Well	0	Cultiva ble	Private Land	
38	33	Chikkanahalli	Huligowda S/O Gangegowda	33		Manually	14/**/1	0.13	0.13	Teak, Hebbevu and others	0.13	3	441	Surface	Well	0	Cultiva ble	Private Land	
39	34	Chikkanahalli	Kumar S/O Bommegowda	34		Manually	14/**/4	0.13	0.13	Teak, Hebbevu and others	0.13	3	441	Surface	Well	0	Cultiva ble	Private Land	
40	35	Chikkanahalli	Kumar S/O Bommegowda	35		Manually	23/**/4	0.23	0.23	Teak, Hebbevu and others	0.23	6	780	Surface	Well	0	Cultiva ble	Private Land	
41	36	Chikkanahalli	Mallamma W/O C H Siddegowda	36		Manually	21/**/2	0.17	0.17	Teak, Hebbevu and others	0.17	4	577	Surface	Well	0	Cultiva ble	Private Land	
42	37	Chikkanahalli	Mallamma W/O C H Siddegowda	37		Manually	14/**/3	0.13	0.13	Teak, Hebbevu and others	0.13	3	441	Surface	Well	0	Cultiva ble	Private Land	
43	38	Chikkanahalli	Neela Kantaiah S/O Veerannaiah	38		Manually	25/**/*	0.29	0.29	Teak, Hebbevu and others	0.29	7	983	Surface	Well	0	Cultiva ble	Private Land	
44	39	Chikkanahalli	Nirvanaiah S/O Siddaiah	39		Manually	24/**/2	0.04	0.04	Teak, Hebbevu and others	0.04	1	136	Surface	Well	0	Cultiva ble	Private Land	
45	40	Chikkanahalli	P/ Siddaveeregowda S/O Gowregowda	40		Manually	23/**/3	0.13	0.13	Teak, Hebbevu and others	0.13	3	441	Surface	Well	0	Cultiva ble	Private Land	
46	41	Chikkanahalli	Premakumar C S S/O Late C M Siddegowda	41		Manually	20/**/*	0.92	0.92	Teak, Hebbevu and others	0.92	23	3120	Surface	Well	0	Cultiva ble	Private Land	
47	42	Chikkanahalli	Puppegowda S/O Late Thimmegowda	42		Manually	22/**/2	0.1	0.1	Teak, Hebbevu and others	0.1	3	339	Surface	Well	0	Cultiva ble	Private Land	
48	43	Chikkanahalli	Rangamma W/O Late Mallaiah	43		Manually	12/**/1	0.04	0.04	Teak, Hebbevu and others	0.04	1	136	Surface	Well	0	Cultiva ble	Private Land	
49	44	Chikkanahalli	Rangaswamy S/O Thimmegowda	44		Manually	22/**/1	0.09	0.09	Teak, Hebbevu and others	0.09	2	305	Surface	Well	0	Cultiva ble	Private Land	
50	45	Chikkanahalli	Rudregowda S/O Bettgowda	45		Manually	26/**/3	0.15	0.15	Teak, Hebbevu and others	0.15	4	509	Surface	Well	0	Cultiva ble	Private Land	
51	46	Chikkanahalli	Rudregowda S/O mallegowda	46		Manually	16/**/2	0.03	0.03	Teak, Hebbevu and others	0.03	1	102	Surface	Well	0	Cultiva ble	Private Land	
52	47	Chikkanahalli	Shankaregowda S/O Channegowda	47		Manually	19/**/*	1.46	1.46	Teak, Hebbevu and others	1.46	37	4951	Surface	Well	0	Cultiva ble	Private Land	

	A	B	C	D	E	F	G	H	I	J	K	L	M	N	O	P		Q	R
4	SL. No	Village Name	Farmer Name:	Farmer Code	Aadhar Card No.	Rate Type (Manually/ Machinery)	Survey No:	Total Area (Ha.)	Proposed Area (Ha.)	Activity/ Model/Plant/ Crop Name :	Number of Plants Per Ha	No. of plants	Unit Cost 135.65	Method of Irrigation (Drip/Ring/Surface)	Source of Irrigation (Canal/Rainfed/Well)	Area as per Type Of Land (Ha.)		Ownership of Land (Community Land/ Private Land/Other Land)	
5																Waste Land	Cultivable		
53	48	Chikkanahalli	Swamy C K S/O Late Kempaiah	48		Manually	12/**/2	0.04	0.04	Teak, Hebbevu and others	0.04	1	136	Surface	Well	0	Cultivable	Private Land	
54	49	Chikkanahalli	Thimmegowda S/O Mallegowda	49		Manually	16/**/2	0.04	0.04	Teak, Hebbevu and others	0.04	1	136	Surface	Well	0	Cultivable	Private Land	
55	50	Chikkanahalli	Veerabasavegowda S/O Basavegowda	50		Manually	18/**/*	0.57	0.57	Teak, Hebbevu and others	0.57	14	1933	Surface	Well	0	Cultivable	Private Land	
56	51	Chikkanahalli	Veerabhadraiah S/O Mallaiah	51		Manually	25/**/*	0.2	0.2	Teak, Hebbevu and others	0.2	5	678	Surface	Well	0	Cultivable	Private Land	
57	52	Chikkanahalli	Veeregowda S/O Basavegowda	52		Manually	18/**/*	0.56	0.56	Teak, Hebbevu and others	0.56	14	1899	Surface	Well	0	Cultivable	Private Land	
58			Total=						11.11		11.11	278	37677						

[Chapter - IV] 4.5 A Details of Vegetative Cover Activities

District : Hassan,

Taluk: Belur,

Grama Panchayath: Yalahanka, Micro Watershed Name: Kattesomanahally-1 (4D3E6D2e)

Plantation Type : Afforestation Activities

SL. No	Village Name	Farmer Name:	Farmer Code	Aadhar Card No.	Rate Type (Manually/Machinery)	Survey No:	Total Area (Ha.)	Proposed Area (Ha.)	Activity/ Model/Plan t/ Crop Name :	Number of Plants Per Ha	No. of plants	Unit Cost 135.65	Method of Irrigation (Drip/Ring/Surface)	Source of Irrigation (Canal/Rainfed/Well)	Area as per Type Of Land (Ha.)		Ownership of Land (Community Land/Private Land/Other)	Latitude (Deg-Min-Sec)	Longitude (Deg-Min-Sec)
															Waste Land	Cultivable			
1	Ponnathapura	Kumar S/o Rudregowda	215		Manually	90/*6	0.05	0.05	Teak, Hebbevu and others	0.05	1	170	Surface	Well	0	Cultivable	Private Land	13.00.29.68	76.10.15.62
2	Ponnathapura	Jeevan P K S/o Kumar	216		Manually	90/*3	0.2	0.2	Teak, Hebbevu and others	0.2	5	678	Surface	Well	0	Cultivable	Private Land	13.00.29.69	76.10.15.63
3	Ponnathapura	Akkamma W/o Margabovi	217		Manually	76/**	1.2	1.2	Teak, Hebbevu and others	1.2	20	2713	Surface	Well	0	Cultivable	Private Land	13.00.29.70	76.10.15.64
4	Ponnathapura	Annapp S/o Doddaiah	218		Manually	68/*1	1.13	1.13	Teak, Hebbevu and others	1.13	20	2713	Surface	Well	0	Cultivable	Private Land	13.00.29.71	76.10.15.65
5	Ponnathapura		219		Manually	70/*1	1.17	1.17	Teak, Hebbevu and others	1.17	20	2713	Surface	Well	0	Cultivable	Private Land	13.00.29.72	76.10.15.66
6	Ponnathapura	Annapp S/o Mrigowda	220		Manually	91/*1	0.23	0.23	Teak, Hebbevu and others	0.23	6	780	Surface	Well	0	Cultivable	Private Land	13.00.29.73	76.10.15.67
7	Ponnathapura		221		Manually	85/*1	0.65	0.65	Teak, Hebbevu and others	0.65	10	1357	Surface	Well	0	Cultivable	Private Land	13.00.29.74	76.10.15.68
8	Ponnathapura	Eramma W/o Late Siddegowda	222		Manually	48/*1	0.55	0.55	Teak, Hebbevu and others	0.55	10	1357	Surface	Well	0	Cultivable	Private Land	13.00.29.75	76.10.15.69
9	Ponnathapura	Eraiah S/o Doddegowda	223		Manually	91/*5	0.13	0.13	Teak, Hebbevu and others	0.13	3	441	Surface	Well	0	Cultivable	Private Land	13.00.29.76	76.10.15.70
10	Ponnathapura	Era S/o Erabovi	224		Manually	95/*3	0.38	0.38	Teak, Hebbevu and others	0.38	10	1289	Surface	Well	0	Cultivable	Private Land	13.00.29.77	76.10.15.71
11	Ponnathapura	Eshwara P S S/o Siddegowda	225		Manually	13/**	0.23	0.23	Teak, Hebbevu and others	0.23	6	780	Surface	Well	0	Cultivable	Private Land	13.00.29.78	76.10.15.72
12	Ponnathapura		226		Manually	1/*1	0.4	0.4	Teak, Hebbevu and others	0.4	10	1357	Surface	Well	0	Cultivable	Private Land	13.00.29.79	76.10.15.73

13	Ponnathapura		227		Manually	8/*2	0.11	0.11	Teak, Hebbevu and others	0.11	3	373	Surface	Well	0	Cultivable	Private Land	13.00.29.80	76.10.15.74
14	Ponnathapura	A. S Renukambha W/o Late K. C Basavaraju	228		Manually	67/*5	0.5	0.5	Teak, Hebbevu and others	0.5	13	1696	Surface	Well	0	Cultivable	Private Land	13.00.29.81	76.10.15.75
15	Ponnathapura		229		Manually	68/*2	0.82	0.82	Teak, Hebbevu and others	0.82	21	2781	Surface	Well	0	Cultivable	Private Land	13.00.29.82	76.10.15.76
16	Ponnathapura	Kharabu Gove Land	230		Manually	91/*2B	0.3	0.3	Teak, Hebbevu and others	0.3	8	1017	Surface	Well	0	Cultivable	Private Land	13.00.29.83	76.10.15.77
17	Ponnathapura	S L Revanna S/o Lakshmegowda	231		Manually	38/*1	0.23	0.23	Teak, Hebbevu and others	0.23	6	780	Surface	Well	0	Cultivable	Private Land	13.00.29.84	76.10.15.78
18	Ponnathapura	S. Bhagya W/o Late Siddegowda	232		Manually	51/**	0.24	0.24	Teak, Hebbevu and others	0.24	6	814	Surface	Well	0	Cultivable	Private Land	13.00.29.85	76.10.15.79
19	Ponnathapura	Onkarappa S/o Nanjegowda	233		Manually	91/*12	0.08	0.08	Teak, Hebbevu and others	0.08	2	271	Surface	Well	0	Cultivable	Private Land	13.00.29.86	76.10.15.80
20	Ponnathapura		234		Manually	12/*3	0.17	0.17	Teak, Hebbevu and others	0.17	4	577	Surface	Well	0	Cultivable	Private Land	13.00.29.87	76.10.15.81
21	Ponnathapura	Onkarappa S/o Nanjegowda	235		Manually	1/*1	0.4	0.4	Teak, Hebbevu and others	0.4	10	1357	Surface	Well	0	Cultivable	Private Land	13.00.29.88	76.10.15.82
22	Ponnathapura		236		Manually	8/*2	0.11	0.11	Teak, Hebbevu and others	0.11	3	373	Surface	Well	0	Cultivable	Private Land	13.00.29.89	76.10.15.83
23	Ponnathapura		237		Manually	62/*2	0.81	0.81	Teak, Hebbevu and others	0.81	20	2747	Surface	Well	0	Cultivable	Private Land	13.00.29.90	76.10.15.84
24	Ponnathapura	Onkaramurthy S/o Mallegowda	238		Manually	2/*5	0.34	0.34	Teak, Hebbevu and others	0.34	9	1153	Surface	Well	0	Cultivable	Private Land	13.00.29.91	76.10.15.85
25	Ponnathapura	Kamamma W/o Huchegowda	239		Manually	57/**	1.6	1.6	Teak, Hebbevu and others	1.6	20	2713	Surface	Well	0	Cultivable	Private Land	13.00.29.92	76.10.15.86
26	Ponnathapura	Kariyamma W/o Late Manjabovi	240		Manually	76/**	0.8	0.8	Teak, Hebbevu and others	0.8	20	2713	Surface	Well	0	Cultivable	Private Land	13.00.29.93	76.10.15.87
27	Ponnathapura	Krigowda S/o Biregowda	241		Manually	43/*1	0.25	0.25	Teak, Hebbevu and others	0.25	6	848	Surface	Well	0	Cultivable	Private Land	13.00.29.94	76.10.15.88
28	Ponnathapura	Kumar S/o Nanjabovi	242		Manually	86/**	0.2	0.2	Teak, Hebbevu and others	0.2	5	678	Surface	Well	0	Cultivable	Private Land	13.00.29.95	76.10.15.89

29	Ponnathapura	Kumarswamy S/o Dasaiah	243		Manually	89/*/1	0.4	0.4	Teak, Hebbevu and others	0.4	10	1357	Surface	Well	0	Cultivable	Private Land	13.00.29.96	76.10.15.90
30	Ponnathapura	Kumarsemay S/o Lakshmegowda	244		Manually	38/*/5	0.23	0.23	Teak, Hebbevu and others	0.23	6	780	Surface	Well	0	Cultivable	Private Land	13.00.29.97	76.10.15.91
31	Ponnathapura	Kullamma W/o Late Guruvabovi	245		Manually	74/*/**	0.8	0.8	Teak, Hebbevu and others	0.8	20	2713	Surface	Well	0	Cultivable	Private Land	13.00.29.98	76.10.15.92
32	Ponnathapura	Kullamma W/o Late Margabovi	246		Manually	75/*/**	0.8	0.8	Teak, Hebbevu and others	0.8	20	2713	Surface	Well	0	Cultivable	Private Land	13.00.29.99	76.10.15.93
33	Ponnathapura		247		Manually	76/*/**	1.2	1.2	Teak, Hebbevu and others	1.2	30	4070	Surface	Well	0	Cultivable	Private Land	13.00.29.100	76.10.15.94
34	Ponnathapura	Krishnappa S/o Ramaswamy	248		Manually	23/*/1B	0.05	0.05	Teak, Hebbevu and others	0.05	1	170	Surface	Well	0	Cultivable	Private Land	13.00.29.101	76.10.15.95
35	Ponnathapura	K. R Prakash S/o K. C Rudregowda	249		Manually	91/*/10	0.11	0.11	Teak, Hebbevu and others	0.11	3	373	Surface	Well	0	Cultivable	Private Land	13.00.29.102	76.10.15.96
36	Ponnathapura	K. P Ashoka S/o Puppannashetty	250		Manually	24/*/4	0.77	0.77	Teak, Hebbevu and others	0.77	19	2611	Surface	Well	0	Cultivable	Private Land	13.00.29.103	76.10.15.97
37	Ponnathapura	K. P Eshwarappa S/o Puppannashetty	251		Manually	24/*/3	0.7	0.7	Teak, Hebbevu and others	0.7	18	2374	Surface	Well	0	Cultivable	Private Land	13.00.29.104	76.10.15.98
38	Ponnathapura	K. P Mallikarjuna S/o Puppannashetty	252		Manually	24/*/5	0.12	0.12	Teak, Hebbevu and others	0.12	3	407	Surface	Well	0	Cultivable	Private Land	13.00.29.105	76.10.15.99
39	Ponnathapura		253		Manually	24/*/1	0.68	0.68	Teak, Hebbevu and others	0.68	10	1357	Surface	Well	0	Cultivable	Private Land	13.00.29.106	76.10.15.100
40	Ponnathapura		254		Manually	8/*/24	0.03	0.03	Teak, Hebbevu and others	0.03	1	102	Surface	Well	0	Cultivable	Private Land	13.00.29.107	76.10.15.101
41	Ponnathapura		255		Manually	8/*/23	0.07	0.07	Teak, Hebbevu and others	0.07	2	237	Surface	Well	0	Cultivable	Private Land	13.00.29.108	76.10.15.102
42	Ponnathapura		256		Manually	8/*/25	0.03	0.03	Teak, Hebbevu and others	0.03	1	102	Surface	Well	0	Cultivable	Private Land	13.00.29.109	76.10.15.103
43	Ponnathapura	K. R Annappa S/o K. C Rudregowda	257		Manually	91/*/6	0.06	0.06	Teak, Hebbevu and others	0.06	2	203	Surface	Well	0	Cultivable	Private Land	13.00.29.110	76.10.15.104
44	Ponnathapura	K. R Shivakumara S/o K. C Rudregowda	258		Manually	91/*/7	0.05	0.05	Teak, Hebbevu and others	0.05	1	170	Surface	Well	0	Cultivable	Private Land	13.00.29.111	76.10.15.105

45	Ponnathapura	K. S Lingappa S/o Shivappa	259		Manually	58/*/4	0.4	0.4	Teak, Hebbevu and others	0.4	10	1357	Surface	Well	0	Cultivable	Private Land	13.00.29.112	76.10.15.106
46	Ponnathapura		260		Manually	59/*/*	0.5	0.5	Teak, Hebbevu and others	0.5	13	1696	Surface	Well	0	Cultivable	Private Land	13.00.29.113	76.10.15.107
47	Ponnathapura	K. C Basavaraju S/o Channabasavegowda	261		Manually	84/*/2	0.11	0.11	Teak, Hebbevu and others	0.11	3	373	Surface	Well	0	Cultivable	Private Land	13.00.29.114	76.10.15.108
48	Ponnathapura		262		Manually	91/*/8	0.11	0.11	Teak, Hebbevu and others	0.11	3	373	Surface	Well	0	Cultivable	Private Land	13.00.29.115	76.10.15.109
49	Ponnathapura	K. C Shivarudregowda	263		Manually	91/*/9	0.14	0.14	Teak, Hebbevu and others	0.14	4	475	Surface	Well	0	Cultivable	Private Land	13.00.29.116	76.10.15.110
50	Ponnathapura	Gov Land	264		Manually	24/*/2	0.14	0.14	Teak, Hebbevu and others	0.14	4	475	Surface	Well	0	Cultivable	Private Land	13.00.29.117	76.10.15.111
51	Ponnathapura	Gov Land	265		Manually	23/*/10	0.01	0.01	Teak, Hebbevu and others	0.01	0	34	Surface	Well	0	Cultivable	Private Land	13.00.29.118	76.10.15.112
52	Ponnathapura	Gangamma W/o Eraiah	266		Manually	89/*/1	0.8	0.8	Teak, Hebbevu and others	0.8	20	2713	Surface	Well	0	Cultivable	Private Land	13.00.29.119	76.10.15.113
53	Ponnathapura	Gangamma W/o Lachmabovi	267		Manually	61/*/3	0.8	0.8	Teak, Hebbevu and others	0.8	20	2713	Surface	Well	0	Cultivable	Private Land	13.00.29.120	76.10.15.114
54	Ponnathapura	Gangamma W/o Late Krishna	268		Manually	77/*/*	0.4	0.4	Teak, Hebbevu and others	0.4	10	1357	Surface	Well	0	Cultivable	Private Land	13.00.29.121	76.10.15.115
55	Ponnathapura		269		Manually	79/*/*	0.4	0.4	Teak, Hebbevu and others	0.4	10	1357	Surface	Well	0	Cultivable	Private Land	13.00.29.122	76.10.15.116
56	Ponnathapura	Gangamma W/o Late Chandregowda	270		Manually	41/*/4	0.05	0.05	Teak, Hebbevu and others	0.05	1	170	Surface	Well	0	Cultivable	Private Land	13.00.29.123	76.10.15.117
57	Ponnathapura		271		Manually	40/*/3	0.02	0.02	Teak, Hebbevu and others	0.02	1	68	Surface	Well	0	Cultivable	Private Land	13.00.29.124	76.10.15.118
58	Ponnathapura	Gangamma W/o Late Ramaswamy	272		Manually	86/*/*	0.4	0.4	Teak, Hebbevu and others	0.4	10	1357	Surface	Well	0	Cultivable	Private Land	13.00.29.125	76.10.15.119
59	Ponnathapura	Gangashetty S/o Shivamallashetty	273		Manually	48/*/2	0.17	0.17	Teak, Hebbevu and others	0.17	4	577	Surface	Well	0	Cultivable	Private Land	13.00.29.126	76.10.15.120
60	Ponnathapura		274		Manually	44/*/1	0.18	0.18	Teak, Hebbevu and others	0.18	5	610	Surface	Well	0	Cultivable	Private Land	13.00.29.127	76.10.15.121

61	Ponnathapura	Gangadharappa S/o Eregowda	275		Manually	69/*/*	0.35	0.35	Teak, Hebbevu and others	0.35	9	1187	Surface	Well	0	Cultivable	Private Land	13.00.29.128	76.10.15.122
62	Ponnathapura		276		Manually	71/*/*	1.4	1.4	Teak, Hebbevu and others	1.4	20	2713	Surface	Well	0	Cultivable	Private Land	13.00.29.129	76.10.15.123
63	Ponnathapura	Gangadharappa S/o Marigowda	277		Manually	91/*/1	0.23	0.23	Teak, Hebbevu and others	0.23	6	780	Surface	Well	0	Cultivable	Private Land	13.00.29.130	76.10.15.124
64	Ponnathapura		278		Manually	85/*/1	0.7	0.7	Teak, Hebbevu and others	0.7	18	2374	Surface	Well	0	Cultivable	Private Land	13.00.29.131	76.10.15.125
65	Ponnathapura	Gangadharappa S/o Sannamallegowda	279		Manually	51/*/*	0.24	0.24	Teak, Hebbevu and others	0.24	6	814	Surface	Well	0	Cultivable	Private Land	13.00.29.132	76.10.15.126
66	Ponnathapura	Giriappa S/o Late Saganappa	280		Manually	67/*/2	0.32	0.32	Teak, Hebbevu and others	0.32	8	1085	Surface	Well	0	Cultivable	Private Land	13.00.29.133	76.10.15.127
67	Ponnathapura		281		Manually	67/*/4	0.43	0.43	Teak, Hebbevu and others	0.43	11	1458	Surface	Well	0	Cultivable	Private Land	13.00.29.134	76.10.15.128
68	Ponnathapura		282		Manually	47/*/*	0.11	0.11	Teak, Hebbevu and others	0.11	3	373	Surface	Well	0	Cultivable	Private Land	13.00.29.135	76.10.15.129
69	Ponnathapura	Gowamma S/o M B Manjegowda	283		Manually	91/*/1	0.47	0.47	Teak, Hebbevu and others	0.47	10	1357	Surface	Well	0	Cultivable	Private Land	13.00.29.136	76.10.15.130
70	Ponnathapura	Chandrakala S/o Gangadharappa	284		Manually	64/*/3	0.53	0.53	Teak, Hebbevu and others	0.53	10	1357	Surface	Well	0	Cultivable	Private Land	13.00.29.137	76.10.15.131
71	Ponnathapura	Chandramma W/o Gangabovi	285		Manually	74/*/*	0.4	0.4	Teak, Hebbevu and others	0.4	10	1357	Surface	Well	0	Cultivable	Private Land	13.00.29.138	76.10.15.132
72	Ponnathapura	Chandramma W/o Ramabovi	286		Manually	74/*/*	0.4	0.4	Teak, Hebbevu and others	0.4	10	1357	Surface	Well	0	Cultivable	Private Land	13.00.29.139	76.10.15.133
73	Ponnathapura	Chandrashekhara S/o Nanjegowda	287		Manually	66/*/2	0.63	0.63	Teak, Hebbevu and others	0.63	16	2136	Surface	Well	0	Cultivable	Private Land	13.00.29.140	76.10.15.134
74	Ponnathapura		288		Manually	17/*/1	0.24	0.24	Teak, Hebbevu and others	0.24	6	814	Surface	Well	0	Cultivable	Private Land	13.00.29.141	76.10.15.135
75	Ponnathapura		289		Manually	91/*/13	0.13	0.13	Teak, Hebbevu and others	0.13	3	441	Surface	Well	0	Cultivable	Private Land	13.00.29.142	76.10.15.136
76	Ponnathapura		290		Manually	91/*/11	0.03	0.03	Teak, Hebbevu and others	0.03	1	102	Surface	Well	0	Cultivable	Private Land	13.00.29.143	76.10.15.137

77	Ponnathapura		291		Manually	12/*/2	0.17	0.17	Teak, Hebbevu and others	0.17	4	577	Surface	Well	0	Cultivable	Private Land	13.00.29.144	76.10.15.138
78	Ponnathapura		292		Manually	17/*/2	0.24	0.24	Teak, Hebbevu and others	0.24	6	814	Surface	Well	0	Cultivable	Private Land	13.00.29.145	76.10.15.139
79	Ponnathapura	Chandregowda S/o Channamallegowda	293		Manually	58/*/B1	1.6	1.6	Teak, Hebbevu and others	1.6	10	1357	Surface	Well	0	Cultivable	Private Land	13.00.29.146	76.10.15.140
80	Ponnathapura	Chandregowda S/o Thimmegowda	294		Manually	38/*/2	0.11	0.11	Teak, Hebbevu and others	0.11	3	373	Surface	Well	0	Cultivable	Private Land	13.00.29.147	76.10.15.141
81	Ponnathapura	Chandregowda S/o Basavegowda	295		Manually	57/*/*	1.6	1.6	Teak, Hebbevu and others	1.6	10	1357	Surface	Well	0	Cultivable	Private Land	13.00.29.148	76.10.15.142
82	Ponnathapura	Chandregowda S/o Masthegowda	296		Manually	77/*/*	1.6	1.6	Teak, Hebbevu and others	1.6	10	1357	Surface	Well	0	Cultivable	Private Land	13.00.29.149	76.10.15.143
83	Ponnathapura	Chandregowda S/o Rudregowda	297		Manually	34/*/*	0.41	0.41	Teak, Hebbevu and others	0.41	10	1390	Surface	Well	0	Cultivable	Private Land	13.00.29.150	76.10.15.144
84	Ponnathapura	Chandregowda S/o virabhadregowda	298		Manually	8/*/17	0.02	0.02	Teak, Hebbevu and others	0.02	1	68	Surface	Well	0	Cultivable	Private Land	13.00.29.151	76.10.15.145
85	Ponnathapura		299		Manually	59/*/*	0.9	0.9	Teak, Hebbevu and others	0.9	10	1357	Surface	Well	0	Cultivable	Private Land	13.00.29.152	76.10.15.146
86	Ponnathapura		300		Manually	8/*/1	0.8	0.8	Teak, Hebbevu and others	0.8	10	1357	Surface	Well	0	Cultivable	Private Land	13.00.29.153	76.10.15.147
87	Ponnathapura		301		Manually	8/*/1	0.08	0.08	Teak, Hebbevu and others	0.08	2	271	Surface	Well	0	Cultivable	Private Land	13.00.29.154	76.10.15.148
88	Ponnathapura	Channabasavegowda S/o Channabasavegiwda	302		Manually	91/*/3	0.58	0.58	Teak, Hebbevu and others	0.58	15	1967	Surface	Well	0	Cultivable	Private Land	13.00.29.155	76.10.15.149
89	Ponnathapura	Channegowda S/o Girigowda	303		Manually	27/*/*	0.55	0.55	Teak, Hebbevu and others	0.55	14	1865	Surface	Well	0	Cultivable	Private Land	13.00.29.156	76.10.15.150
90	Ponnathapura				Manually	28/*/*	0.55	0.55	Teak, Hebbevu and others	0.55	14	1865	Surface	Well	0	Cultivable	Private Land	13.00.29.157	76.10.15.151
91	Ponnathapura				Manually	29/*/*	0.17	0.17	Teak, Hebbevu and others	0.17	4	577	Surface	Well	0	Cultivable	Private Land	13.00.29.158	76.10.15.152
92	Ponnathapura	Chikkamuniyabovi S/o Bovi			Manually	81/*/2	0.8	0.8	Teak, Hebbevu and others	0.8	20	2713	Surface	Well	0	Cultivable	Private Land	13.00.29.159	76.10.15.153

93	Ponnathapura	Chikkamuniyabovi S/oMuddura Bovi			Manually	81/*/1	0.8	0.8	Teak, Hebbevu and others	0.8	20	2713	Surface	Well	0	Cultivable	Private Land	13.00.29.160	76.10.15.154
94	Ponnathapura	Chimmi S/o Erabovi			Manually	73/*/*	0.8	0.8	Teak, Hebbevu and others	0.8	20	2713	Surface	Well	0	Cultivable	Private Land	13.00.29.161	76.10.15.155
95	Ponnathapura	Chinnappa S/o Chowdabovi			Manually	80/*/*	0.8	0.8	Teak, Hebbevu and others	0.8	20	2713	Surface	Well	0	Cultivable	Private Land	13.00.29.162	76.10.15.156
96	Ponnathapura				Manually	81/*/12	0.8	0.8	Teak, Hebbevu and others	0.8	20	2713	Surface	Well	0	Cultivable	Private Land	13.00.29.163	76.10.15.157
97	Ponnathapura	Chinnivadabovi S/o Late Venkatabovi			Manually	74/*/*	0.4	0.4	Teak, Hebbevu and others	0.4	10	1357	Surface	Well	0	Cultivable	Private Land	13.00.29.164	76.10.15.158
98	Ponnathapura				Manually	94/*/*	0.4	0.4	Teak, Hebbevu and others	0.4	10	1357	Surface	Well	0	Cultivable	Private Land	13.00.29.165	76.10.15.159
99	Ponnathapura				Manually	80/*/*	0.4	0.4	Teak, Hebbevu and others	0.4	10	1357	Surface	Well	0	Cultivable	Private Land	13.00.29.166	76.10.15.160
100	Ponnathapura				Manually	76/*/*	1.4	1.4	Teak, Hebbevu and others	1.4	35	4748	Surface	Well	0	Cultivable	Private Land	13.00.29.167	76.10.15.161
101	Ponnathapura	Chinnabovi S/o Late Venkatabovi			Manually	61/*/5	1.83	1.83	Teak, Hebbevu and others	1.83	46	6206	Surface	Well	0	Cultivable	Private Land	13.00.29.168	76.10.15.162
102	Ponnathapura	Chinnabovi S/o Muniyabovi			Manually	61/*/4	0.05	0.05	Teak, Hebbevu and others	0.05	1	170	Surface	Well	0	Cultivable	Private Land	13.00.29.169	76.10.15.163
103	Ponnathapura	Chithra W/o Thammannagowda			Manually	39/*/3	0.05	0.05	Teak, Hebbevu and others	0.05	1	170	Surface	Well	0	Cultivable	Private Land	13.00.29.170	76.10.15.164
104	Ponnathapura	Chowdabovi S/o Erabovi			Manually	95/*/2	0.38	0.38	Teak, Hebbevu and others	0.38	10	1289	Surface	Well	0	Cultivable	Private Land	13.00.29.171	76.10.15.165
105	Ponnathapura	Chowdabovi S/o Sannabovi			Manually	88/*/1	0.64	0.64	Teak, Hebbevu and others	0.64	16	2170	Surface	Well	0	Cultivable	Private Land	13.00.29.172	76.10.15.166
106	Ponnathapura	Chowdabovi S/o Chowdabovi			Manually	72/*/1	0.91	0.91	Teak, Hebbevu and others	0.91	23	3086	Surface	Well	0	Cultivable	Private Land	13.00.29.173	76.10.15.167
107	Ponnathapura	Jayanna S/o Channabasvegowda			Manually	1/*/3	0.09	0.09	Teak, Hebbevu and others	0.09	2	305	Surface	Well	0	Cultivable	Private Land	13.00.29.174	76.10.15.168
108	Ponnathapura				Manually	7/*/2	0.55	0.55	Teak, Hebbevu and others	0.55	14	1865	Surface	Well	0	Cultivable	Private Land	13.00.29.175	76.10.15.169

109	Ponnathapura			Manually	8/*20	0.02	0.02	Teak, Hebbevu and others	0.02	1	68	Surface	Well	0	Cultivable	Private Land	13.00.29.176	76.10.15.170
110	Ponnathapura	Jayalakshmi W/o Annappa		Manually	85/*1	0.9	0.9	Teak, Hebbevu and others	0.9	23	3052	Surface	Well	0	Cultivable	Private Land	13.00.29.177	76.10.15.171
111	Ponnathapura	T. Venkataswamy S/o E S Thimmappa		Manually	70/*2	0.8	0.8	Teak, Hebbevu and others	0.8	20	2713	Surface	Well	0	Cultivable	Private Land	13.00.29.178	76.10.15.172
112	Ponnathapura	Tayamma W/o Swdabovi		Manually	88/*3	0.6	0.6	Teak, Hebbevu and others	0.6	15	2035	Surface	Well	0	Cultivable	Private Land	13.00.29.179	76.10.15.173
113	Ponnathapura	Tharanatha S/o Siddegowda		Manually	8/*2	0.03	0.03	Teak, Hebbevu and others	0.03	1	102	Surface	Well	0	Cultivable	Private Land	13.00.29.180	76.10.15.174
114	Ponnathapura			Manually	62/*1	0.67	0.67	Teak, Hebbevu and others	0.67	17	2272	Surface	Well	0	Cultivable	Private Land	13.00.29.181	76.10.15.175
115	Ponnathapura	Thimmabovi S/o Chowdabovi		Manually	88/*2	0.42	0.42	Teak, Hebbevu and others	0.42	11	1424	Surface	Well	0	Cultivable	Private Land	13.00.29.182	76.10.15.176
116	Ponnathapura	Thimmabovi S/o Venkatabovi		Manually	81/*9	0.8	0.8	Teak, Hebbevu and others	0.8	20	2713	Surface	Well	0	Cultivable	Private Land	13.00.29.183	76.10.15.177
117	Ponnathapura	Thimmegowda S/o Adavigowda		Manually	77/**	1.6	1.6	Teak, Hebbevu and others	1.6	40	5426	Surface	Well	0	Cultivable	Private Land	13.00.29.184	76.10.15.178
118	Ponnathapura	Thimmegowda S/o Mallgowda		Manually	41/*3	0.06	0.06	Teak, Hebbevu and others	0.06	2	203	Surface	Well	0	Cultivable	Private Land	13.00.29.185	76.10.15.179
119	Ponnathapura	Dinesh S/o Venkataswamy		Manually	81/*6	0.8	0.8	Teak, Hebbevu and others	0.8	20	2713	Surface	Well	0	Cultivable	Private Land	13.00.29.186	76.10.15.180
120	Ponnathapura	Divakara S/o Keshavamurthy		Manually	8/*10	0.07	0.07	Teak, Hebbevu and others	0.07	2	237	Surface	Well	0	Cultivable	Private Land	13.00.29.187	76.10.15.181
121	Ponnathapura			Manually	8/*3	0.01	0.01	Teak, Hebbevu and others	0.01	0	34	Surface	Well	0	Cultivable	Private Land	13.00.29.188	76.10.15.182
122	Ponnathapura	Degundabovi		Manually	82/**	0.8	0.8	Teak, Hebbevu and others	0.8	20	2713	Surface	Well	0	Cultivable	Private Land	13.00.29.189	76.10.15.183
123	Ponnathapura	Devaraju S/o Late Peddabovi		Manually	82/**	0.8	0.8	Teak, Hebbevu and others	0.8	20	2713	Surface	Well	0	Cultivable	Private Land	13.00.29.190	76.10.15.184
124	Ponnathapura	Doddamuniyabovi S/o Venkarabovi		Manually	82/**	0.8	0.8	Teak, Hebbevu and others	0.8	20	2713	Surface	Well	0	Cultivable	Private Land	13.00.29.191	76.10.15.185

125	Ponnathapura	Doddirabovi S/o Venkatabovi			Manually	73/*/*	0.8	0.8	Teak, Hebbevu and others	0.8	20	2713	Surface	Well	0	Cultivable	Private Land	13.00.29.192	76.10.15.186
126	Ponnathapura	Dyavaiah S/o Doddaiah			Manually	91/*5	0.12	0.12	Teak, Hebbevu and others	0.12	3	407	Surface	Well	0	Cultivable	Private Land	13.00.29.193	76.10.15.187
127	Ponnathapura	Dyavegowda S/o Javaregowda			Manually	78/*/*	1.6	1.6	Teak, Hebbevu and others	1.6	40	5426	Surface	Well	0	Cultivable	Private Land	13.00.29.194	76.10.15.188
128	Ponnathapura	Dyavegowda S/o Basavegowda			Manually	85/*2	1.17	1.17	Teak, Hebbevu and others	1.17	29	3968	Surface	Well	0	Cultivable	Private Land	13.00.29.195	76.10.15.189
129	Ponnathapura	Dharma S/o Venkatabovi			Manually	81/*3	0.83	0.83	Teak, Hebbevu and others	0.83	21	2815	Surface	Well	0	Cultivable	Private Land	13.00.29.196	76.10.15.190
130	Ponnathapura				Manually	86/*/*	0.8	0.8	Teak, Hebbevu and others	0.8	20	2713	Surface	Well	0	Cultivable	Private Land	13.00.29.197	76.10.15.191
131	Ponnathapura	Dharmappa S/o Late Eregowda			Manually	90/*1	0.94	0.94	Teak, Hebbevu and others	0.94	24	3188	Surface	Well	0	Cultivable	Private Land	13.00.29.198	76.10.15.192
132	Ponnathapura	Dharmesh S/o Gangadhar			Manually	8/*19	0.02	0.02	Teak, Hebbevu and others	0.02	1	68	Surface	Well	0	Cultivable	Private Land	13.00.29.199	76.10.15.193
133	Ponnathapura	Nanjundappa S/o Mallegowda			Manually	84/*1	6.27	6.27	Teak, Hebbevu and others	6.27	157	21263	Surface	Well	0	Cultivable	Private Land	13.00.29.200	76.10.15.194
134	Ponnathapura	Nanjegowda S/o Mallegowda			Manually	51/*/*	0.37	0.37	Teak, Hebbevu and others	0.37	9	1255	Surface	Well	0	Cultivable	Private Land	13.00.29.201	76.10.15.195
135	Ponnathapura	Nanjegowda S/o Siddegowda			Manually	62/*5	0.02	0.02	Teak, Hebbevu and others	0.02	1	68	Surface	Well	0	Cultivable	Private Land	13.00.29.202	76.10.15.196
136	Ponnathapura				Manually	23/*2	0.06	0.06	Teak, Hebbevu and others	0.06	2	203	Surface	Well	0	Cultivable	Private Land	13.00.29.203	76.10.15.197
137	Ponnathapura				Manually	23/*3	0.08	0.08	Teak, Hebbevu and others	0.08	2	271	Surface	Well	0	Cultivable	Private Land	13.00.29.204	76.10.15.198
138	Ponnathapura				Manually	23/*7	0.25	0.25	Teak, Hebbevu and others	0.25	6	848	Surface	Well	0	Cultivable	Private Land	13.00.29.205	76.10.15.199
139	Ponnathapura	Nallavadabovi S/o Chikkachowdabovi			Manually	77/*/*	0.8	0.8	Teak, Hebbevu and others	0.8	20	2713	Surface	Well	0	Cultivable	Private Land	13.00.29.206	76.10.15.200
140	Ponnathapura	Navinakumar S/o H. N Rudregowda			Manually	11/*2	0.19	0.19	Teak, Hebbevu and others	0.19	5	644	Surface	Well	0	Cultivable	Private Land	13.00.29.207	76.10.15.201
141	Ponnathapura				Manually	21/*4	0.58	0.58	Teak, Hebbevu and others	0.58	15	1967	Surface	Well	0	Cultivable	Private Land	13.00.29.208	76.10.15.202

142	Ponnathapura			Manually	54/*/1	1.06	1.06	Teak, Hebbevu and others	1.06	27	3595	Surface	Well	0	Cultivable	Private Land	13.00.29.209	76.10.15.203
143	Ponnathapura			Manually	11/*/3	0.1	0.1	Teak, Hebbevu and others	0.1	3	339	Surface	Well	0	Cultivable	Private Land	13.00.29.210	76.10.15.204
144	Ponnathapura			Manually	11/*/4	0.1	0.1	Teak, Hebbevu and others	0.1	3	339	Surface	Well	0	Cultivable	Private Land	13.00.29.211	76.10.15.205
145	Ponnathapura	Nagabovi S/o Chinnaswamy		Manually	80/*/*	0.4	0.4	Teak, Hebbevu and others	0.4	10	1357	Surface	Well	0	Cultivable	Private Land	13.00.29.212	76.10.15.206
146	Ponnathapura	Nagaraju S/o Chowdabovi		Manually	79/*/*	0.8	0.8	Teak, Hebbevu and others	0.8	20	2713	Surface	Well	0	Cultivable	Private Land	13.00.29.213	76.10.15.207
147	Ponnathapura			Manually	86/*/*	0.8	0.8	Teak, Hebbevu and others	0.8	20	2713	Surface	Well	0	Cultivable	Private Land	13.00.29.214	76.10.15.208
148	Ponnathapura	Nagaraju S/o Mallegowda		Manually	43/*/2	0.17	0.17	Teak, Hebbevu and others	0.17	4	577	Surface	Well	0	Cultivable	Private Land	13.00.29.215	76.10.15.209
149	Ponnathapura	Ningamma W/o Late Siddegowda		Manually	22/*/1	0.14	0.14	Teak, Hebbevu and others	0.14	4	475	Surface	Well	0	Cultivable	Private Land	13.00.29.216	76.10.15.210
150	Ponnathapura			Manually	22/*/2	0.17	0.17	Teak, Hebbevu and others	0.17	4	577	Surface	Well	0	Cultivable	Private Land	13.00.29.217	76.10.15.211
151	Ponnathapura	Ningegowda S/o Mallegowda		Manually	41/*/6	0.04	0.04	Teak, Hebbevu and others	0.04	1	136	Surface	Well	0	Cultivable	Private Land	13.00.29.218	76.10.15.212
152	Ponnathapura			Manually	41/*/9	0.12	0.12	Teak, Hebbevu and others	0.12	3	407	Surface	Well	0	Cultivable	Private Land	13.00.29.219	76.10.15.213
153	Ponnathapura	Parameshwarappa S/o Jayalingappa		Manually	64/*/9	1.06	1.06	Teak, Hebbevu and others	1.06	27	3595	Surface	Well	0	Cultivable	Private Land	13.00.29.220	76.10.15.214
154	Ponnathapura	Parmeshwarappa S/o Jayalinappa		Manually	64/*/15	0.24	0.24	Teak, Hebbevu and others	0.24	6	814	Surface	Well	0	Cultivable	Private Land	13.00.29.221	76.10.15.215
155	Ponnathapura	Parvathamma S/o Puppannashetty		Manually	45/*/*	0.37	0.37	Teak, Hebbevu and others	0.37	9	1255	Surface	Well	0	Cultivable	Private Land	13.00.29.222	76.10.15.216
156	Ponnathapura			Manually	46/*/2	0.02	0.02	Teak, Hebbevu and others	0.02	1	68	Surface	Well	0	Cultivable	Private Land	13.00.29.223	76.10.15.217
157	Ponnathapura	Paapaiah S/o Doddiah		Manually	91/*/5	0.13	0.13	Teak, Hebbevu and others	0.13	3	441	Surface	Well	0	Cultivable	Private Land	13.00.29.224	76.10.15.218

158	Ponnathapura	Parvathamma W/o P. S Siddegowda			Manually	21/*2	0.56	0.56	Teak, Hebbevu and others	0.56	14	1899	Surface	Well	0	Cultivable	Private Land	13.00.29.225	76.10.15.219
159	Ponnathapura	Parvathamma S/o Late Mallegowda			Manually	57/**	1.6	1.6	Teak, Hebbevu and others	1.6	40	5426	Surface	Well	0	Cultivable	Private Land	13.00.29.226	76.10.15.220
160	Ponnathapura	Parvathamma W/o Mallegowda			Manually	18/*4	0.15	0.15	Teak, Hebbevu and others	0.15	4	509	Surface	Well	0	Cultivable	Private Land	13.00.29.227	76.10.15.221
161	Ponnathapura				Manually	18/*3	0.2	0.2	Teak, Hebbevu and others	0.2	5	678	Surface	Well	0	Cultivable	Private Land	13.00.29.228	76.10.15.222
162	Ponnathapura	P S Kavya S/o Siddesha			Manually	35/*1	0.26	0.26	Teak, Hebbevu and others	0.26	7	882	Surface	Well	0	Cultivable	Private Land	13.00.29.229	76.10.15.223
163	Ponnathapura	P K Divakara S/o Keshavamurthy			Manually	26/**	0.12	0.12	Teak, Hebbevu and others	0.12	3	407	Surface	Well	0	Cultivable	Private Land	13.00.29.230	76.10.15.224
164	Ponnathapura				Manually	23/*5	0.06	0.06	Teak, Hebbevu and others	0.06	2	203	Surface	Well	0	Cultivable	Private Land	13.00.29.231	76.10.15.225
165	Ponnathapura	P R Madhu S/o Rajappa			Manually	91/*5	0.13	0.13	Teak, Hebbevu and others	0.13	3	441	Surface	Well	0	Cultivable	Private Land	13.00.29.232	76.10.15.226
166	Ponnathapura				Manually	89/*1	0.13	0.13	Teak, Hebbevu and others	0.13	3	441	Surface	Well	0	Cultivable	Private Land	13.00.29.233	76.10.15.227
167	Ponnathapura				Manually	89/*3	0.38	0.38	Teak, Hebbevu and others	0.38	10	1289	Surface	Well	0	Cultivable	Private Land	13.00.29.234	76.10.15.228
168	Ponnathapura	P R Maheshwarappa S/o Rajappa			Manually	89/*2	0.8	0.8	Teak, Hebbevu and others	0.8	20	2713	Surface	Well	0	Cultivable	Private Land	13.00.29.235	76.10.15.229
169	Ponnathapura				Manually	89/*1	0.14	0.14	Teak, Hebbevu and others	0.14	4	475	Surface	Well	0	Cultivable	Private Land	13.00.29.236	76.10.15.230
170	Ponnathapura				Manually	91/*5	0.14	0.14	Teak, Hebbevu and others	0.14	4	475	Surface	Well	0	Cultivable	Private Land	13.00.29.237	76.10.15.231
171	Ponnathapura	P R Virupaksha S/o Rajppa			Manually	89/*1	0.13	0.13	Teak, Hebbevu and others	0.13	3	441	Surface	Well	0	Cultivable	Private Land	13.00.29.238	76.10.15.232
172	Ponnathapura	P M Shanthakumar S/o P V Mallegowda			Manually	22/*8	0.26	0.26	Teak, Hebbevu and others	0.26	7	882	Surface	Well	0	Cultivable	Private Land	13.00.29.239	76.10.15.233
173	Ponnathapura	P N Mohankumara S/o Nagabhusana			Manually	64/*13	0.72	0.72	Teak, Hebbevu and others	0.72	18	2442	Surface	Well	0	Cultivable	Private Land	13.00.29.240	76.10.15.234

174	Ponnathapura			Manually	64/*/19	0.23	0.23	Teak, Hebbevu and others	0.23	6	780	Surface	Well	0	Cultivable	Private Land	13.00.29.241	76.10.15.235
175	Ponnathapura			Manually	64/*/4	0.35	0.35	Teak, Hebbevu and others	0.35	9	1187	Surface	Well	0	Cultivable	Private Land	13.00.29.242	76.10.15.236
176	Ponnathapura	P N Venkataswamy S/o Late Nanjabovi		Manually	77/*/*	0.4	0.4	Teak, Hebbevu and others	0.4	10	1357	Surface	Well	0	Cultivable	Private Land	13.00.29.243	76.10.15.237
177	Ponnathapura			Manually	79/*/*	0.4	0.4	Teak, Hebbevu and others	0.4	10	1357	Surface	Well	0	Cultivable	Private Land	13.00.29.244	76.10.15.238
178	Ponnathapura	P N Subbanna S/o Narsimhaiah		Manually	23/*/9	0.01	0.01	Teak, Hebbevu and others	0.01	0	34	Surface	Well	0	Cultivable	Private Land	13.00.29.245	76.10.15.239
179	Ponnathapura	P S Onkarappa S/o Late Siddegowda		Manually	13/*/*	0.23	0.23	Teak, Hebbevu and others	0.23	6	780	Surface	Well	0	Cultivable	Private Land	13.00.29.246	76.10.15.240
180	Ponnathapura	P S Parvathamma W/o Subraya		Manually	23/*/8	0.03	0.03	Teak, Hebbevu and others	0.03	1	102	Surface	Well	0	Cultivable	Private Land	13.00.29.247	76.10.15.241
181	Ponnathapura	P B Nanjegowda S/o Basavegoeda		Manually	2/*/4	0.35	0.35	Teak, Hebbevu and others	0.35	9	1187	Surface	Well	0	Cultivable	Private Land	13.00.29.248	76.10.15.242
182	Ponnathapura	P C Ashwathnarayana S/o Channakeshavaiah		Manually	23/*/1A	0.03	0.03	Teak, Hebbevu and others	0.03	1	102	Surface	Well	0	Cultivable	Private Land	13.00.29.249	76.10.15.243
183	Ponnathapura	P C Ramaswamy S/o P C Channakeshavaiah		Manually	32/*/*	0.43	0.43	Teak, Hebbevu and others	0.43	11	1458	Surface	Well	0	Cultivable	Private Land	13.00.29.250	76.10.15.244
184	Ponnathapura	Puttamallappa S/o Jayalingappa		Manually	64/*/5	0.37	0.37	Teak, Hebbevu and others	0.37	9	1255	Surface	Well	0	Cultivable	Private Land	13.00.29.251	76.10.15.245
185	Ponnathapura			Manually	64/*/18	0.26	0.26	Teak, Hebbevu and others	0.26	7	882	Surface	Well	0	Cultivable	Private Land	13.00.29.252	76.10.15.246
186	Ponnathapura			Manually	64/*/12	0.67	0.67	Teak, Hebbevu and others	0.67	17	2272	Surface	Well	0	Cultivable	Private Land	13.00.29.253	76.10.15.247
187	Ponnathapura			Manually	8/*/9	0.02	0.02	Teak, Hebbevu and others	0.02	1	68	Surface	Well	0	Cultivable	Private Land	13.00.29.254	76.10.15.248
188	Ponnathapura	Puttaraju S/o Late Doddiraiah		Manually	91/*/5	0.13	0.13	Teak, Hebbevu and others	0.13	3	441	Surface	Well	0	Cultivable	Private Land	13.00.29.255	76.10.15.249
189	Ponnathapura	Puttarudrappa S/o Nanjegowda		Manually	91/*/14	0.03	0.03	Teak, Hebbevu and others	0.03	1	102	Surface	Well	0	Cultivable	Private Land	13.00.29.256	76.10.15.250

190	Ponnathapura			Manually	91/*/2A	0.03	0.03	Teak, Hebbevu and others	0.03	1	102	Surface	Well	0	Cultivable	Private Land	13.00.29.257	76.10.15.251
191	Ponnathapura			Manually	12/*/1	0.17	0.17	Teak, Hebbevu and others	0.17	4	577	Surface	Well	0	Cultivable	Private Land	13.00.29.258	76.10.15.252
192	Ponnathapura			Manually	91/*/15	0.21	0.21	Teak, Hebbevu and others	0.21	5	712	Surface	Well	0	Cultivable	Private Land	13.00.29.259	76.10.15.253
193	Ponnathapura	Puttabovi S/o Venkatabovi		Manually	86/*/*	0.8	0.8	Teak, Hebbevu and others	0.8	20	2713	Surface	Well	0	Cultivable	Private Land	13.00.29.260	76.10.15.254
194	Ponnathapura	Puttegowda S/o Basavegowda		Manually	85/*/2	1.16	1.16	Teak, Hebbevu and others	1.16	29	3934	Surface	Well	0	Cultivable	Private Land	13.00.29.261	76.10.15.255
195	Ponnathapura	Pudakshari S/o Mallegowda		Manually	8/*/21	0.03	0.03	Teak, Hebbevu and others	0.03	1	102	Surface	Well	0	Cultivable	Private Land	13.00.29.262	76.10.15.256
196	Ponnathapura	Puppegowda S/o Channabasavegowda		Manually	7/*/3	0.15	0.15	Teak, Hebbevu and others	0.15	4	509	Surface	Well	0	Cultivable	Private Land	13.00.29.263	76.10.15.257
197	Ponnathapura			Manually	7/*/4	0.4	0.4	Teak, Hebbevu and others	0.4	10	1357	Surface	Well	0	Cultivable	Private Land	13.00.29.264	76.10.15.258
198	Ponnathapura	Pushpa W/o Late H.B Manjappa		Manually	23/*/6	0.37	0.37	Teak, Hebbevu and others	0.37	9	1255	Surface	Well	0	Cultivable	Private Land	13.00.29.265	76.10.15.259
199	Ponnathapura	Pujarigangabovi S/o Venkatabovi		Manually	82/*/*	0.8	0.8	Teak, Hebbevu and others	0.8	20	2713	Surface	Well	0	Cultivable	Private Land	13.00.29.266	76.10.15.260
200	Ponnathapura			Manually	80/*/*	0.8	0.8	Teak, Hebbevu and others	0.8	20	2713	Surface	Well	0	Cultivable	Private Land	13.00.29.267	76.10.15.261
201	Ponnathapura	Peddanna S/o Late Venkatabovi		Manually	86/*/*	0.8	0.8	Teak, Hebbevu and others	0.8	20	2713	Surface	Well	0	Cultivable	Private Land	13.00.29.268	76.10.15.262
202	Ponnathapura			Manually	74/*/*	0.8	0.8	Teak, Hebbevu and others	0.8	20	2713	Surface	Well	0	Cultivable	Private Land	13.00.29.269	76.10.15.263
203	Ponnathapura	Peddabovi S/o Chowdabovi		Manually	75/*/*	0.8	0.8	Teak, Hebbevu and others	0.8	20	2713	Surface	Well	0	Cultivable	Private Land	13.00.29.270	76.10.15.264
204	Ponnathapura			Manually	79/*/*	0.8	0.8	Teak, Hebbevu and others	0.8	20	2713	Surface	Well	0	Cultivable	Private Land	13.00.29.271	76.10.15.265
205	Ponnathapura	Peddabovi S/o Late Sannabovi		Manually	86/*/*	0.8	0.8	Teak, Hebbevu and others	0.8	20	2713	Surface	Well	0	Cultivable	Private Land	13.00.29.272	76.10.15.266
206	Ponnathapura	Peddavada S/o Erabovi		Manually	80/*/*	0.4	0.4	Teak, Hebbevu and others	0.4	10	1357	Surface	Well	0	Cultivable	Private Land	13.00.29.273	76.10.15.267

207	Ponnathapura	Peddabovi S/o Chowdabovi			Manually	88/*2	0.42	0.42	Teak, Hebbevu and others	0.42	11	1424	Surface	Well	0	Cultivable	Private Land	13.00.29.274	76.10.15.268
208	Ponnathapura	Premalila W/o Chikkegowda			Manually	37/*/*	1.09	1.09	Teak, Hebbevu and others	1.09	27	3696	Surface	Well	0	Cultivable	Private Land	13.00.29.275	76.10.15.269
209	Ponnathapura	Basappa S/o Gangaiah			Manually	22/*6	1	1	Teak, Hebbevu and others	1	25	3391	Surface	Well	0	Cultivable	Private Land	13.00.29.276	76.10.15.270
210	Ponnathapura				Manually	22/*7	0.5	0.5	Teak, Hebbevu and others	0.5	13	1696	Surface	Well	0	Cultivable	Private Land	13.00.29.277	76.10.15.271
211	Ponnathapura				Manually	22/*4A	0.12	0.12	Teak, Hebbevu and others	0.12	3	407	Surface	Well	0	Cultivable	Private Land	13.00.29.278	76.10.15.272
212	Ponnathapura	Basamma W/o Huligowda			Manually	63/*/*	1.46	1.46	Teak, Hebbevu and others	1.46	37	4951	Surface	Well	0	Cultivable	Private Land	13.00.29.279	76.10.15.273
213	Ponnathapura	Basavaraju S/o Eregowda			Manually	1/*8	0.18	0.18	Teak, Hebbevu and others	0.18	5	610	Surface	Well	0	Cultivable	Private Land	13.00.29.280	76.10.15.274
214	Ponnathapura				Manually	91/*1	0.4	0.4	Teak, Hebbevu and others	0.4	10	1357	Surface	Well	0	Cultivable	Private Land	13.00.29.281	76.10.15.275
215	Ponnathapura	Basavaraju S/o Nanjegowda			Manually	22/*4B	0.22	0.22	Teak, Hebbevu and others	0.22	6	746	Surface	Well	0	Cultivable	Private Land	13.00.29.282	76.10.15.276
216	Ponnathapura				Manually	60/*2	1.86	1.86	Teak, Hebbevu and others	1.86	47	6308	Surface	Well	0	Cultivable	Private Land	13.00.29.283	76.10.15.277
217	Ponnathapura	Basavaraju S/o Mallegowda			Manually	41/*1	0.06	0.06	Teak, Hebbevu and others	0.06	2	203	Surface	Well	0	Cultivable	Private Land	13.00.29.284	76.10.15.278
218	Ponnathapura	Basavaraju S/o Rajasherappa			Manually	64/*1	0.26	0.26	Teak, Hebbevu and others	0.26	7	882	Surface	Well	0	Cultivable	Private Land	13.00.29.285	76.10.15.279
219	Ponnathapura	B M Manjegowda S/o Marigowda			Manually	85/*1	0.7	0.7	Teak, Hebbevu and others	0.7	18	2374	Surface	Well	0	Cultivable	Private Land	13.00.29.286	76.10.15.280
220	Ponnathapura	budesha S/o Late Chikkiregowda			Manually	71/*/*	0.2	0.2	Teak, Hebbevu and others	0.2	5	678	Surface	Well	0	Cultivable	Private Land	13.00.29.287	76.10.15.281
221	Ponnathapura	Byregoeda S/o Basavegowda			Manually	2/*1	0.18	0.18	Teak, Hebbevu and others	0.18	5	610	Surface	Well	0	Cultivable	Private Land	13.00.29.288	76.10.15.282
222	Ponnathapura				Manually	4/*/*	2.12	2.12	Teak, Hebbevu and others	2.12	53	7189	Surface	Well	0	Cultivable	Private Land	13.00.29.289	76.10.15.283
223	Ponnathapura				Manually	11/*1	0.4	0.4	Teak, Hebbevu and others	0.4	10	1357	Surface	Well	0	Cultivable	Private Land	13.00.29.290	76.10.15.284

224	Ponnathapura	Bhagirathamma S/o Late Nanjegowda			Manually	40/*/4	0.08	0.08	Teak, Hebbevu and others	0.08	2	271	Surface	Well	0	Cultivable	Private Land	13.00.29.291	76.10.15.285
225	Ponnathapura	Bhagyamma W/o Late C.M Malleshagowda			Manually	44/*/2	0.1	0.1	Teak, Hebbevu and others	0.1	3	339	Surface	Well	0	Cultivable	Private Land	13.00.29.292	76.10.15.286
226	Ponnathapura	Byregowda S/o Basavegowda			Manually	33/*/*	0.6	0.6	Teak, Hebbevu and others	0.6	15	2035	Surface	Well	0	Cultivable	Private Land	13.00.29.293	76.10.15.287
227	Ponnathapura				Manually	8/*/1	0.02	0.02	Teak, Hebbevu and others	0.02	1	68	Surface	Well	0	Cultivable	Private Land	13.00.29.294	76.10.15.288
228	Ponnathapura	Manja S/o Gangswamy			Manually	81/*/10	0.72	0.72	Teak, Hebbevu and others	0.72	18	2442	Surface	Well	0	Cultivable	Private Land	13.00.29.295	76.10.15.289
229	Ponnathapura	Manjunatha S/o Nanjegowda			Manually	60/*/1	1.87	1.87	Teak, Hebbevu and others	1.87	47	6342	Surface	Well	0	Cultivable	Private Land	13.00.29.296	76.10.15.290
230	Ponnathapura	Manu S/o Chandregowda			Manually	38/*/3	0.11	0.11	Teak, Hebbevu and others	0.11	3	373	Surface	Well	0	Cultivable	Private Land	13.00.29.297	76.10.15.291
231	Ponnathapura	Mallamma S/o Late Basavaraju			Manually	100/*/3	0.28	0.28	Teak, Hebbevu and others	0.28	7	950	Surface	Well	0	Cultivable	Private Land	13.00.29.298	76.10.15.292
232	Ponnathapura				Manually	39/*/2	0.05	0.05	Teak, Hebbevu and others	0.05	1	170	Surface	Well	0	Cultivable	Private Land	13.00.29.299	76.10.15.293
233	Ponnathapura				Manually	46/*/1	0.2	0.2	Teak, Hebbevu and others	0.2	5	678	Surface	Well	0	Cultivable	Private Land	13.00.29.300	76.10.15.294
234	Ponnathapura				Manually	24/*/2	0.02	0.02	Teak, Hebbevu and others	0.02	1	68	Surface	Well	0	Cultivable	Private Land	13.00.29.301	76.10.15.295
235	Ponnathapura	Mallegowda S/o Late Viregowda			Manually	31/*/*	0.4	0.4	Teak, Hebbevu and others	0.4	10	1357	Surface	Well	0	Cultivable	Private Land	13.00.29.302	76.10.15.296
236	Ponnathapura				Manually	22/*/7	0.92	0.92	Teak, Hebbevu and others	0.92	23	3120	Surface	Well	0	Cultivable	Private Land	13.00.29.303	76.10.15.297
237	Ponnathapura	Mallesha S/o Rudrgowda			Manually	90/*/4	0.2	0.2	Teak, Hebbevu and others	0.2	5	678	Surface	Well	0	Cultivable	Private Land	13.00.29.304	76.10.15.298
238	Ponnathapura				Manually	90/*/5	0.05	0.05	Teak, Hebbevu and others	0.05	1	170	Surface	Well	0	Cultivable	Private Land	13.00.29.305	76.10.15.299
239	Ponnathapura	Mallesha S/o Mallegowda			Manually	41/*/10	0.07	0.07	Teak, Hebbevu and others	0.07	2	237	Surface	Well	0	Cultivable	Private Land	13.00.29.306	76.10.15.300

240	Ponnathapura			Manually	40/*/5	0.05	0.05	Teak, Hebbevu and others	0.05	1	170	Surface	Well	0	Cultivable	Private Land	13.00.29.307	76.10.15.301
241	Ponnathapura			Manually	41/*/7	0.04	0.04	Teak, Hebbevu and others	0.04	1	136	Surface	Well	0	Cultivable	Private Land	13.00.29.308	76.10.15.302
242	Ponnathapura	Mallesappa S/o Nanjegowda		Manually	66/*/1	0.2	0.2	Teak, Hebbevu and others	0.2	5	678	Surface	Well	0	Cultivable	Private Land	13.00.29.309	76.10.15.303
243	Ponnathapura	Masiyakka W/o Chowdamma		Manually	81/*/4	0.8	0.8	Teak, Hebbevu and others	0.8	20	2713	Surface	Well	0	Cultivable	Private Land	13.00.29.310	76.10.15.304
244	Ponnathapura	Masiyakka W/o Dasabovi		Manually	79/*/*	1.04	1.04	Teak, Hebbevu and others	1.04	26	3527	Surface	Well	0	Cultivable	Private Land	13.00.29.311	76.10.15.305
245	Ponnathapura	Masiyabovi S/o Venkatabovi		Manually	86/*/*	0.8	0.8	Teak, Hebbevu and others	0.8	20	2713	Surface	Well	0	Cultivable	Private Land	13.00.29.312	76.10.15.306
246	Ponnathapura	Mahesha S/o Nanjegowda		Manually	62/*/3	0.66	0.66	Teak, Hebbevu and others	0.66	17	2238	Surface	Well	0	Cultivable	Private Land	13.00.29.313	76.10.15.307
247	Ponnathapura	Margabovi S/o Yallagovi		Manually	80/*/*	0.8	0.8	Teak, Hebbevu and others	0.8	20	2713	Surface	Well	0	Cultivable	Private Land	13.00.29.314	76.10.15.308
248	Ponnathapura	Malingamma S/o Mogannagowda		Manually	44/*/5	0.05	0.05	Teak, Hebbevu and others	0.05	1	170	Surface	Well	0	Cultivable	Private Land	13.00.29.315	76.10.15.309
249	Ponnathapura	Muniyabovi S/o Chinnabovi		Manually	86/*/*	0.8	0.8	Teak, Hebbevu and others	0.8	20	2713	Surface	Well	0	Cultivable	Private Land	13.00.29.316	76.10.15.310
250	Ponnathapura	Muniyabovi S/o Venkatabovi		Manually	86/*/*	0.8	0.8	Teak, Hebbevu and others	0.8	20	2713	Surface	Well	0	Cultivable	Private Land	13.00.29.317	76.10.15.311
251	Ponnathapura	Muniswamy S/o Doddavenkatabovi		Manually	80/*/*	0.4	0.4	Teak, Hebbevu and others	0.4	10	1357	Surface	Well	0	Cultivable	Private Land	13.00.29.318	76.10.15.312
252	Ponnathapura	Muniswamy S/o Venkatabovi		Manually	75/*/*	0.8	0.8	Teak, Hebbevu and others	0.8	20	2713	Surface	Well	0	Cultivable	Private Land	13.00.29.319	76.10.15.313
253	Ponnathapura	Mohankumar S/o Huligowda		Manually	39/*/1	0.05	0.05	Teak, Hebbevu and others	0.05	1	170	Surface	Well	0	Cultivable	Private Land	13.00.29.320	76.10.15.314
254	Ponnathapura	Ythishappa S/o Jayalingappa		Manually	64/*/11	0.47	0.47	Teak, Hebbevu and others	0.47	12	1594	Surface	Well	0	Cultivable	Private Land	13.00.29.321	76.10.15.315
255	Ponnathapura			Manually	64/*/17	0.28	0.28	Teak, Hebbevu and others	0.28	7	950	Surface	Well	0	Cultivable	Private Land	13.00.29.322	76.10.15.316

256	Ponnathapura			Manually	64/*/6	0.55	0.55	Teak, Hebbevu and others	0.55	14	1865	Surface	Well	0	Cultivable	Private Land	13.00.29.323	76.10.15.317
257	Ponnathapura	Yaravadabovi S/o Chikkachowdabovi		Manually	75/*/*	1.6	1.6	Teak, Hebbevu and others	1.6	40	5426	Surface	Well	0	Cultivable	Private Land	13.00.29.324	76.10.15.318
258	Ponnathapura	Yallabovi S/o Doddalachabovi		Manually	80/*/*	0.8	0.8	Teak, Hebbevu and others	0.8	20	2713	Surface	Well	0	Cultivable	Private Land	13.00.29.325	76.10.15.319
259	Ponnathapura			Manually	82/*/*	0.8	0.8	Teak, Hebbevu and others	0.8	20	2713	Surface	Well	0	Cultivable	Private Land	13.00.29.326	76.10.15.320
260	Ponnathapura	Yashodhamma W/o Gangadharappa		Manually	59/*/*	0.95	0.95	Teak, Hebbevu and others	0.95	24	3222	Surface	Well	0	Cultivable	Private Land	13.00.29.327	76.10.15.321
261	Ponnathapura	Yashodhamma W/o Somaiah		Manually	67/*/1	1	1	Teak, Hebbevu and others	1	25	3391	Surface	Well	0	Cultivable	Private Land	13.00.29.328	76.10.15.322
262	Ponnathapura	Rangegowda S/o Chikkegowda		Manually	78/*/*	1.6	1.6	Teak, Hebbevu and others	1.6	40	5426	Surface	Well	0	Cultivable	Private Land	13.00.29.329	76.10.15.323
263	Ponnathapura	Rangegowda S/o Masthegowda		Manually	77/*/*	1.6	1.6	Teak, Hebbevu and others	1.6	40	5426	Surface	Well	0	Cultivable	Private Land	13.00.29.330	76.10.15.324
264	Ponnathapura	Rathnamma W/o Chandregowda		Manually	58/*/3	1.6	1.6	Teak, Hebbevu and others	1.6	40	5426	Surface	Well	0	Cultivable	Private Land	13.00.29.331	76.10.15.325
265	Ponnathapura	Rathnamma W/o Narayanarav		Manually	23/*/7	0.24	0.24	Teak, Hebbevu and others	0.24	6	814	Surface	Well	0	Cultivable	Private Land	13.00.29.332	76.10.15.326
266	Ponnathapura	Ravi S/o Siddegowda		Manually	1/*/1	0.43	0.43	Teak, Hebbevu and others	0.43	11	1458	Surface	Well	0	Cultivable	Private Land	13.00.29.333	76.10.15.327
267	Ponnathapura			Manually	8/*/2	0.13	0.13	Teak, Hebbevu and others	0.13	3	441	Surface	Well	0	Cultivable	Private Land	13.00.29.334	76.10.15.328
268	Ponnathapura			Manually	13/*/*	0.12	0.12	Teak, Hebbevu and others	0.12	3	407	Surface	Well	0	Cultivable	Private Land	13.00.29.335	76.10.15.329
269	Ponnathapura			Manually	14/*/*	0.13	0.13	Teak, Hebbevu and others	0.13	3	441	Surface	Well	0	Cultivable	Private Land	13.00.29.336	76.10.15.330
270	Ponnathapura	Ravikumar S/o Nanjegowda		Manually	62/*/6	0.4	0.4	Teak, Hebbevu and others	0.4	10	1357	Surface	Well	0	Cultivable	Private Land	13.00.29.337	76.10.15.331
271	Ponnathapura	Ravikumar S/o Late Onkarappa		Manually	48/*/2	0.33	0.33	Teak, Hebbevu and others	0.33	8	1119	Surface	Well	0	Cultivable	Private Land	13.00.29.338	76.10.15.332

272	Ponnathapura			Manually	44/*/4	0.36	0.36	Teak, Hebbevu and others	0.36	9	1221	Surface	Well	0	Cultivable	Private Land	13.00.29.339	76.10.15.333
273	Ponnathapura	Raja S/o Nanjabovi		Manually	73/*/*	0.8	0.8	Teak, Hebbevu and others	0.8	20	2713	Surface	Well	0	Cultivable	Private Land	13.00.29.340	76.10.15.334
274	Ponnathapura			Manually	79/*/*	0.8	0.8	Teak, Hebbevu and others	0.8	20	2713	Surface	Well	0	Cultivable	Private Land	13.00.29.341	76.10.15.335
275	Ponnathapura	Raja S/o Late Manjabovi		Manually	77/*/*	0.8	0.8	Teak, Hebbevu and others	0.8	20	2713	Surface	Well	0	Cultivable	Private Land	13.00.29.342	76.10.15.336
276	Ponnathapura			Manually	73/*/*	0.8	0.8	Teak, Hebbevu and others	0.8	20	2713	Surface	Well	0	Cultivable	Private Land	13.00.29.343	76.10.15.337
277	Ponnathapura	Rajaiah S/o Doddiraiah		Manually	72/*/2	1.23	1.23	Teak, Hebbevu and others	1.23	31	4171	Surface	Well	0	Cultivable	Private Land	13.00.29.344	76.10.15.338
278	Ponnathapura	Rajashekhar S/o Puttegowda		Manually	61/*/2	0.8	0.8	Teak, Hebbevu and others	0.8	20	2713	Surface	Well	0	Cultivable	Private Land	13.00.29.345	76.10.15.339
279	Ponnathapura	Rajashekharappa S/o Nanjegowda		Manually	68/*/3	0.27	0.27	Teak, Hebbevu and others	0.27	7	916	Surface	Well	0	Cultivable	Private Land	13.00.29.346	76.10.15.340
280	Ponnathapura	Rajashekhar S/o Rajashekharappa		Manually	64/*/2	0.26	0.26	Teak, Hebbevu and others	0.26	7	882	Surface	Well	0	Cultivable	Private Land	13.00.29.347	76.10.15.341
281	Ponnathapura	Rajabovi S/o Nanjabovi		Manually	86/*/*	0.2	0.2	Teak, Hebbevu and others	0.2	5	678	Surface	Well	0	Cultivable	Private Land	13.00.29.348	76.10.15.342
282	Ponnathapura	Ramabovi S/o Venkatobovi		Manually	80/*/*	0.8	0.8	Teak, Hebbevu and others	0.8	20	2713	Surface	Well	0	Cultivable	Private Land	13.00.29.349	76.10.15.343
283	Ponnathapura			Manually	79/*/*	0.8	0.8	Teak, Hebbevu and others	0.8	20	2713	Surface	Well	0	Cultivable	Private Land	13.00.29.350	76.10.15.344
284	Ponnathapura	Ramegowda S/o Marigowda		Manually	85/*/1	0.7	0.7	Teak, Hebbevu and others	0.7	18	2374	Surface	Well	0	Cultivable	Private Land	13.00.29.351	76.10.15.345
285	Ponnathapura	Rukmani W/o Onkarappa		Manually	91/*/12	0.08	0.08	Teak, Hebbevu and others	0.08	2	271	Surface	Well	0	Cultivable	Private Land	13.00.29.352	76.10.15.346
286	Ponnathapura	Rudregowda S/o Eregowda		Manually	8/*/22	0.02	0.02	Teak, Hebbevu and others	0.02	1	68	Surface	Well	0	Cultivable	Private Land	13.00.29.353	76.10.15.347
287	Ponnathapura	Rudregowda S/o Mallegowda		Manually	40/*/1	0.06	0.06	Teak, Hebbevu and others	0.06	2	203	Surface	Well	0	Cultivable	Private Land	13.00.29.354	76.10.15.348

288	Ponnathapura	Rudregowda S/o Siddegowda			Manually	8/*/2	0.03	0.03	Teak, Hebbevu and others	0.03	1	102	Surface	Well	0	Cultivable	Private Land	13.00.29.355	76.10.15.349
289	Ponnathapura	Renukamba S/o Late K C Basavaraju			Manually	91/*/4	0.11	0.11	Teak, Hebbevu and others	0.11	3	373	Surface	Well	0	Cultivable	Private Land	13.00.29.356	76.10.15.350
290	Ponnathapura	Revanna S/o Late Huligowda			Manually	44/*/3	0.05	0.05	Teak, Hebbevu and others	0.05	1	170	Surface	Well	0	Cultivable	Private Land	13.00.29.357	76.10.15.351
291	Ponnathapura				Manually	44/*/7	0.05	0.05	Teak, Hebbevu and others	0.05	1	170	Surface	Well	0	Cultivable	Private Land	13.00.29.358	76.10.15.352
292	Ponnathapura	Revannasiddappa S/o Mallegowda			Manually	41/*/8	0.04	0.04	Teak, Hebbevu and others	0.04	1	136	Surface	Well	0	Cultivable	Private Land	13.00.29.359	76.10.15.353
293	Ponnathapura				Manually	40/*/2	0.12	0.12	Teak, Hebbevu and others	0.12	3	407	Surface	Well	0	Cultivable	Private Land	13.00.29.360	76.10.15.354
294	Ponnathapura	Lakshmiddevamma W/o Bangaramma			Manually	1/*/2	0.02	0.02	Teak, Hebbevu and others	0.02	1	68	Surface	Well	0	Cultivable	Private Land	13.00.29.361	76.10.15.355
295	Ponnathapura	Lokesha S/o Late Rajashekara			Manually	91/*/1	0.4	0.4	Teak, Hebbevu and others	0.4	10	1357	Surface	Well	0	Cultivable	Private Land	13.00.29.362	76.10.15.356
296	Ponnathapura				Manually	1/*/7	0.19	0.19	Teak, Hebbevu and others	0.19	5	644	Surface	Well	0	Cultivable	Private Land	13.00.29.363	76.10.15.357
297	Ponnathapura	Lokesha S/o Channabaavegowda			Manually	7/*/5	0.56	0.56	Teak, Hebbevu and others	0.56	14	1899	Surface	Well	0	Cultivable	Private Land	13.00.29.364	76.10.15.358
298	Ponnathapura	Vasanthakumar S/o Jayalinagappa			Manually	64/*/10	0.66	0.66	Teak, Hebbevu and others	0.66	17	2238	Surface	Well	0	Cultivable	Private Land	13.00.29.365	76.10.15.359
299	Ponnathapura				Manually	64/*/7	0.38	0.38	Teak, Hebbevu and others	0.38	10	1289	Surface	Well	0	Cultivable	Private Land	13.00.29.366	76.10.15.360
300	Ponnathapura				Manually	64/*/16	0.26	0.26	Teak, Hebbevu and others	0.26	7	882	Surface	Well	0	Cultivable	Private Land	13.00.29.367	76.10.15.361
301	Ponnathapura	Virupaksha S/o Rajappa			Manually	91/*/5	0.13	0.13	Teak, Hebbevu and others	0.13	3	441	Surface	Well	0	Cultivable	Private Land	13.00.29.368	76.10.15.362
302	Ponnathapura	Virupaksha S/o Rudregowda			Manually	78/*/*	0.8	0.8	Teak, Hebbevu and others	0.8	20	2713	Surface	Well	0	Cultivable	Private Land	13.00.29.369	76.10.15.363
303	Ponnathapura				Manually	75/*/*	0.8	0.8	Teak, Hebbevu and others	0.8	20	2713	Surface	Well	0	Cultivable	Private Land	13.00.29.370	76.10.15.364

304	Ponnathapura			Manually	75/*/*	0.8	0.8	Teak, Hebbevu and others	0.8	20	2713	Surface	Well	0	Cultivable	Private Land	13.00.29.371	76.10.15.365
305	Ponnathapura	Venkatabovi S/o Erabovi		Manually	94/*/*	0.59	0.59	Teak, Hebbevu and others	0.59	15	2001	Surface	Well	0	Cultivable	Private Land	13.00.29.372	76.10.15.366
306	Ponnathapura	Venkatamma S/o Chinnabovi		Manually	77/*/*	0.8	0.8	Teak, Hebbevu and others	0.8	20	2713	Surface	Well	0	Cultivable	Private Land	13.00.29.373	76.10.15.367
307	Ponnathapura	Venkatamma S/o Margabovi		Manually	74/*/*	0.8	0.8	Teak, Hebbevu and others	0.8	20	2713	Surface	Well	0	Cultivable	Private Land	13.00.29.374	76.10.15.368
308	Ponnathapura	Venkatamma S/o Late Chinnabovi		Manually	80/*/*	0.8	0.8	Teak, Hebbevu and others	0.8	20	2713	Surface	Well	0	Cultivable	Private Land	13.00.29.375	76.10.15.369
309	Ponnathapura	Venkatamma S/o Late Venkataswamy		Manually	81/*/8	0.8	0.8	Teak, Hebbevu and others	0.8	20	2713	Surface	Well	0	Cultivable	Private Land	13.00.29.376	76.10.15.370
310	Ponnathapura	Venkataswamy S/o Erabovi		Manually	95/*/1	0.8	0.8	Teak, Hebbevu and others	0.8	20	2713	Surface	Well	0	Cultivable	Private Land	13.00.29.377	76.10.15.371
311	Ponnathapura			Manually	73/*/*	0.9	0.9	Teak, Hebbevu and others	0.9	23	3052	Surface	Well	0	Cultivable	Private Land	13.00.29.378	76.10.15.372
312	Ponnathapura			Manually	73/*/*	0.8	0.8	Teak, Hebbevu and others	0.8	20	2713	Surface	Well	0	Cultivable	Private Land	13.00.29.379	76.10.15.373
313	Ponnathapura	Venkataswamy S/o Nanjabovi		Manually	73/*/*	0.8	0.8	Teak, Hebbevu and others	0.8	20	2713	Surface	Well	0	Cultivable	Private Land	13.00.29.380	76.10.15.374
314	Ponnathapura	Venkataswamy S/o Late Vankataswamy		Manually	74/*/*	0.4	0.4	Teak, Hebbevu and others	0.4	10	1357	Surface	Well	0	Cultivable	Private Land	13.00.29.381	76.10.15.375
315	Ponnathapura	Venkatabovi S/o Kullavenkatesh		Manually	61/*/1	0.8	0.8	Teak, Hebbevu and others	0.8	20	2713	Surface	Well	0	Cultivable	Private Land	13.00.29.382	76.10.15.376
316	Ponnathapura	Venkatabovi S/o Chikkachowdabovi		Manually	75/*/*	1.2	1.2	Teak, Hebbevu and others	1.2	30	4070	Surface	Well	0	Cultivable	Private Land	13.00.29.383	76.10.15.377
317	Ponnathapura	Venkatabovi S/o Late Jangurabovi		Manually	73/*/*	0.8	0.8	Teak, Hebbevu and others	0.8	20	2713	Surface	Well	0	Cultivable	Private Land	13.00.29.384	76.10.15.378
318	Ponnathapura	Venkatabovi S/o Ajjabovi		Manually	81/*/11	0.8	0.8	Teak, Hebbevu and others	0.8	20	2713	Surface	Well	0	Cultivable	Private Land	13.00.29.385	76.10.15.379
319	Ponnathapura	Venkataswamy S/o Channakumbhabovi		Manually	76/*/*	0.8	0.8	Teak, Hebbevu and others	0.8	20	2713	Surface	Well	0	Cultivable	Private Land	13.00.29.386	76.10.15.380

320	Ponnathapura	Venkategowda S/o Thirumalegowda			Manually	78/*/*	1.6	1.6	Teak, Hebbevu and others	1.6	40	5426	Surface	Well	0	Cultivable	Private Land	13.00.29.387	76.10.15.381
321	Ponnathapura	Vedamani W/o Mahalinappa			Manually	20/*/*	0.6	0.6	Teak, Hebbevu and others	0.6	15	2035	Surface	Well	0	Cultivable	Private Land	13.00.29.388	76.10.15.382
322	Ponnathapura	Y C Prashanth S/o Chandregowda			Manually	58/*2	1.6	1.6	Teak, Hebbevu and others	1.6	40	5426	Surface	Well	0	Cultivable	Private Land	13.00.29.389	76.10.15.383
323	Ponnathapura	Shankarashetty S/o Shivamallappashetty			Manually	44/*1	0.18	0.18	Teak, Hebbevu and others	0.18	5	610	Surface	Well	0	Cultivable	Private Land	13.00.29.390	76.10.15.384
324	Ponnathapura				Manually	48/*2	0.17	0.17	Teak, Hebbevu and others	0.17	4	577	Surface	Well	0	Cultivable	Private Land	13.00.29.391	76.10.15.385
325	Ponnathapura	Shashikumara S/o Nanjegowda			Manually	62/*4	0.41	0.41	Teak, Hebbevu and others	0.41	10	1390	Surface	Well	0	Cultivable	Private Land	13.00.29.392	76.10.15.386
326	Ponnathapura	Shashidhara S/o N Rudregowda			Manually	54/*2	1.05	1.05	Teak, Hebbevu and others	1.05	26	3561	Surface	Well	0	Cultivable	Private Land	13.00.29.393	76.10.15.387
327	Ponnathapura				Manually	21/*3	0.59	0.59	Teak, Hebbevu and others	0.59	15	2001	Surface	Well	0	Cultivable	Private Land	13.00.29.394	76.10.15.388
328	Ponnathapura				Manually	10/*/*	0.33	0.33	Teak, Hebbevu and others	0.33	8	1119	Surface	Well	0	Cultivable	Private Land	13.00.29.395	76.10.15.389
329	Ponnathapura	Shanthakumara S/o Mallegowda			Manually	2/*2	0.47	0.47	Teak, Hebbevu and others	0.47	12	1594	Surface	Well	0	Cultivable	Private Land	13.00.29.396	76.10.15.390
330	Ponnathapura				Manually	2/*3	0.5	0.5	Teak, Hebbevu and others	0.5	13	1696	Surface	Well	0	Cultivable	Private Land	13.00.29.397	76.10.15.391
331	Ponnathapura	Shanthamma S/o Late Venkatashetty			Manually	79/*/*	0.8	0.8	Teak, Hebbevu and others	0.8	20	2713	Surface	Well	0	Cultivable	Private Land	13.00.29.398	76.10.15.392
332	Ponnathapura	Sharadamma S/o Late H C Dharmappa			Manually	3/*5	0.2	0.2	Teak, Hebbevu and others	0.2	5	678	Surface	Well	0	Cultivable	Private Land	13.00.29.399	76.10.15.393
333	Ponnathapura				Manually	3/*7	0.21	0.21	Teak, Hebbevu and others	0.21	5	712	Surface	Well	0	Cultivable	Private Land	13.00.29.400	76.10.15.394
334	Ponnathapura	Shivakumar K P S/o Puttarudrappa			Manually	91/*14	0.05	0.05	Teak, Hebbevu and others	0.05	1	170	Surface	Well	0	Cultivable	Private Land	13.00.29.401	76.10.15.395
335	Ponnathapura	Shiviah S/o Late Chikkaiah			Manually	91/*5	0.4	0.4	Teak, Hebbevu and others	0.4	10	1357	Surface	Well	0	Cultivable	Private Land	13.00.29.402	76.10.15.396

336	Ponnathapura	Shivaiah S/o Late Chikkaiah			Manually	64/*/8	1	1	Teak, Hebbevu and others	1	25	3391	Surface	Well	0	Cultivable	Private Land	13.00.29.403	76.10.15.397
337	Ponnathapura	Shivaiah S/o Late Saganaiiah			Manually	67/*/3	0.75	0.75	Teak, Hebbevu and others	0.75	19	2543	Surface	Well	0	Cultivable	Private Land	13.00.29.404	76.10.15.398
338	Ponnathapura	Shivaiah S/o Sanganiah			Manually	47/*/*	0.11	0.11	Teak, Hebbevu and others	0.11	3	373	Surface	Well	0	Cultivable	Private Land	13.00.29.405	76.10.15.399
339	Ponnathapura	Sannabovi S/o Chowdabovi			Manually	81/*/5	0.8	0.8	Teak, Hebbevu and others	0.8	20	2713	Surface	Well	0	Cultivable	Private Land	13.00.29.406	76.10.15.400
340	Ponnathapura	Sadananda K P S/o Puttarudrappa			Manually	91/*/14	0.05	0.05	Teak, Hebbevu and others	0.05	1	170	Surface	Well	0	Cultivable	Private Land	13.00.29.407	76.10.15.401
341	Ponnathapura	Sllapuri S/o Venkataswamy			Manually	82/*/*	0.8	0.8	Teak, Hebbevu and others	0.8	20	2713	Surface	Well	0	Cultivable	Private Land	13.00.29.408	76.10.15.402
342	Ponnathapura	Saliyamma W/o Sannagangabovi			Manually	74/*/*	0.8	0.8	Teak, Hebbevu and others	0.8	20	2713	Surface	Well	0	Cultivable	Private Land	13.00.29.409	76.10.15.403
343	Ponnathapura				Manually	74/*/*	0.8	0.8	Teak, Hebbevu and others	0.8	20	2713	Surface	Well	0	Cultivable	Private Land	13.00.29.410	76.10.15.404
344	Ponnathapura	C. R Chandregowda S/o Late Ramegowda			Manually	53/*/3	3.02	3.02	Teak, Hebbevu and others	3.02	76	10242	Surface	Well	0	Cultivable	Private Land	13.00.29.411	76.10.15.405
345	Ponnathapura				Manually	15/*/1	0.13	0.13	Teak, Hebbevu and others	0.13	3	441	Surface	Well	0	Cultivable	Private Land	13.00.29.412	76.10.15.406
346	Ponnathapura				Manually	36/*/3	0.34	0.34	Teak, Hebbevu and others	0.34	9	1153	Surface	Well	0	Cultivable	Private Land	13.00.29.413	76.10.15.407
347	Ponnathapura				Manually	36/*/1	0.25	0.25	Teak, Hebbevu and others	0.25	6	848	Surface	Well	0	Cultivable	Private Land	13.00.29.414	76.10.15.408
348	Ponnathapura				Manually	16/*/1	0.32	0.32	Teak, Hebbevu and others	0.32	8	1085	Surface	Well	0	Cultivable	Private Land	13.00.29.415	76.10.15.409
349	Ponnathapura				Manually	16/*/2	0.38	0.38	Teak, Hebbevu and others	0.38	10	1289	Surface	Well	0	Cultivable	Private Land	13.00.29.416	76.10.15.410
350	Ponnathapura		C.M Chandrashekara S/o Lat Malleshappa			Manually	46/*/3	0.18	0.18	Teak, Hebbevu and others	0.18	5	610	Surface	Well	0	Cultivable	Private Land	13.00.29.417
351	Ponnathapura	C. S Kalavathi W/o Late C M Honnegowda			Manually	44/*/2	0.09	0.09	Teak, Hebbevu and others	0.09	2	305	Surface	Well	0	Cultivable	Private Land	13.00.29.418	76.10.15.412

352	Ponnathapura			Manually	51/*/*	0.27	0.27	Teak, Hebbevu and others	0.27	7	916	Surface	Well	0	Cultivable	Private Land	13.00.29.419	76.10.15.413
353	Ponnathapura	C Mamatha W/o Late Chandrashekhara		Manually	49/*/1	0.14	0.14	Teak, Hebbevu and others	0.14	4	475	Surface	Well	0	Cultivable	Private Land	13.00.29.420	76.10.15.414
354	Ponnathapura			Manually	50/*/1	0.11	0.11	Teak, Hebbevu and others	0.11	3	373	Surface	Well	0	Cultivable	Private Land	13.00.29.421	76.10.15.415
355	Ponnathapura	C N Mallesh S/o Late Mllegowda		Manually	8/*/8	0.02	0.02	Teak, Hebbevu and others	0.02	1	68	Surface	Well	0	Cultivable	Private Land	13.00.29.422	76.10.15.416
356	Ponnathapura	C M Ningegowda S/o Mallegowda		Manually	41/*/5	0.04	0.04	Teak, Hebbevu and others	0.04	1	136	Surface	Well	0	Cultivable	Private Land	13.00.29.423	76.10.15.417
357	Ponnathapura			Manually	41/*/2	0.12	0.12	Teak, Hebbevu and others	0.12	3	407	Surface	Well	0	Cultivable	Private Land	13.00.29.424	76.10.15.418
358	Ponnathapura	C M Ramesha S/o Mallegowda		Manually	51/*/*	0.37	0.37	Teak, Hebbevu and others	0.37	9	1255	Surface	Well	0	Cultivable	Private Land	13.00.29.425	76.10.15.419
359	Ponnathapura			Manually	44/*/2	0.19	0.19	Teak, Hebbevu and others	0.19	5	644	Surface	Well	0	Cultivable	Private Land	13.00.29.426	76.10.15.420
360	Ponnathapura	C M Ravindranatha S/o Nanjundappa		Manually	56/*/1	3.94	3.94	Teak, Hebbevu and others	3.94	99	13362	Surface	Well	0	Cultivable	Private Land	13.00.29.427	76.10.15.421
361	Ponnathapura	C M Revannasiddappa S/o Mallegowda		Manually	39/*/4	0.12	0.12	Teak, Hebbevu and others	0.12	3	407	Surface	Well	0	Cultivable	Private Land	13.00.29.428	76.10.15.422
362	Ponnathapura	C N Gangadhara S/o Ningegowda		Manually	42/*/2	0.19	0.19	Teak, Hebbevu and others	0.19	5	644	Surface	Well	0	Cultivable	Private Land	13.00.29.429	76.10.15.423
363	Ponnathapura	C V Maliyppa S/o Ningegowda		Manually	42/*/1	0.16	0.16	Teak, Hebbevu and others	0.16	4	543	Surface	Well	0	Cultivable	Private Land	13.00.29.430	76.10.15.424
364	Ponnathapura	C V Malleshappa S/o Ningegowda		Manually	42/*/3	0.16	0.16	Teak, Hebbevu and others	0.16	4	543	Surface	Well	0	Cultivable	Private Land	13.00.29.431	76.10.15.425
365	Ponnathapura	C K Shivalinegowda S/o Kengegowda		Manually	36/*/4	0.32	0.32	Teak, Hebbevu and others	0.32	8	1085	Surface	Well	0	Cultivable	Private Land	13.00.29.432	76.10.15.426
366	Ponnathapura			Manually	36/*/2	0.26	0.26	Teak, Hebbevu and others	0.26	7	882	Surface	Well	0	Cultivable	Private Land	13.00.29.433	76.10.15.427
367	Ponnathapura			Manually	15/*/2	0.28	0.28	Teak, Hebbevu and others	0.28	7	950	Surface	Well	0	Cultivable	Private Land	13.00.29.434	76.10.15.428

368	Ponnathapura			Manually	53/*/4	1.9	1.9	Teak, Hebbevu and others	1.9	48	6443	Surface	Well	0	Cultivable	Private Land	13.00.29.435	76.10.15.429
369	Ponnathapura	C Nanjundappa S/o Channappashetty		Manually	56/*/2	4	4	Teak, Hebbevu and others	4	100	13565	Surface	Well	0	Cultivable	Private Land	13.00.29.436	76.10.15.430
370	Ponnathapura	C V Mohankumara S/o Virathegowda		Manually	38/*/4	0.12	0.12	Teak, Hebbevu and others	0.12	3	407	Surface	Well	0	Cultivable	Private Land	13.00.29.437	76.10.15.431
371	Ponnathapura	Siddappa S/o Nanjappa		Manually	53/*/1	1.14	1.14	Teak, Hebbevu and others	1.14	29	3866	Surface	Well	0	Cultivable	Private Land	13.00.29.438	76.10.15.432
372	Ponnathapura	Siddegowda S/o Javaregowda		Manually	77/*/*	1.6	1.6	Teak, Hebbevu and others	1.6	40	5426	Surface	Well	0	Cultivable	Private Land	13.00.29.439	76.10.15.433
373	Ponnathapura	Siddegowda S/o Biregowda		Manually	43/*/1	0.25	0.25	Teak, Hebbevu and others	0.25	6	848	Surface	Well	0	Cultivable	Private Land	13.00.29.440	76.10.15.434
374	Ponnathapura	SiddeSh S/o Nanjegowda		Manually	66/*/3	0.7	0.7	Teak, Hebbevu and others	0.7	18	2374	Surface	Well	0	Cultivable	Private Land	13.00.29.441	76.10.15.435
375	Ponnathapura	Sunkabovi S/o Lat Chinnivawdabovi		Manually	82/*/*	0.8	0.8	Teak, Hebbevu and others	0.8	20	2713	Surface	Well	0	Cultivable	Private Land	13.00.29.442	76.10.15.436
376	Ponnathapura	Sollapri W/o Guruvabovi		Manually	75/*/*	0.8	0.8	Teak, Hebbevu and others	0.8	20	2713	Surface	Well	0	Cultivable	Private Land	13.00.29.443	76.10.15.437
377	Ponnathapura	Somaiah S/o Chikkaiah		Manually	92/*/*	0.76	0.76	Teak, Hebbevu and others	0.76	19	2577	Surface	Well	0	Cultivable	Private Land	13.00.29.444	76.10.15.438
378	Ponnathapura			Manually	47/*/*	0.22	0.22	Teak, Hebbevu and others	0.22	6	746	Surface	Well	0	Cultivable	Private Land	13.00.29.445	76.10.15.439
379	Ponnathapura			Manually	3/*/3	0.28	0.28	Teak, Hebbevu and others	0.28	7	950	Surface	Well	0	Cultivable	Private Land	13.00.29.446	76.10.15.440
380	Ponnathapura	Somashekhara S/o Nanjegowda		Manually	66/*/4	0.7	0.7	Teak, Hebbevu and others	0.7	18	2374	Surface	Well	0	Cultivable	Private Land	13.00.29.447	76.10.15.441
381	Ponnathapura			Manually	35/*/2	0.26	0.26	Teak, Hebbevu and others	0.26	7	882	Surface	Well	0	Cultivable	Private Land	13.00.29.448	76.10.15.442
382	Ponnathapura			Manually	8/*/16	0.04	0.04	Teak, Hebbevu and others	0.04	1	136	Surface	Well	0	Cultivable	Private Land	13.00.29.449	76.10.15.443
383	Ponnathapura	Somashekhara S/o Late Virabhadregowda		Manually	8/*/5	0.02	0.02	Teak, Hebbevu and others	0.02	1	68	Surface	Well	0	Cultivable	Private Land	13.00.29.450	76.10.15.444
384	Ponnathapura			Manually	8/*/4	0.02	0.02	Teak, Hebbevu and others	0.02	1	68	Surface	Well	0	Cultivable	Private Land	13.00.29.451	76.10.15.445

385	Ponnathapura			Manually	1/*/4	0.09	0.09	Teak, Hebbevu and others	0.09	2	305	Surface	Well	0	Cultivable	Private Land	13.00.29.452	76.10.15.446
386	Ponnathapura			Manually	1/*/5	0.09	0.09	Teak, Hebbevu and others	0.09	2	305	Surface	Well	0	Cultivable	Private Land	13.00.29.453	76.10.15.447
387	Ponnathapura	Somashekara S/o Venkataswamy		Manually	77/*/*	0.6	0.6	Teak, Hebbevu and others	0.6	15	2035	Surface	Well	0	Cultivable	Private Land	13.00.29.454	76.10.15.448
388	Ponnathapura	Spmashekarappa S/o Channabasevvgowda		Manually	8/*/7	0.02	0.02	Teak, Hebbevu and others	0.02	1	68	Surface	Well	0	Cultivable	Private Land	13.00.29.455	76.10.15.449
389	Ponnathapura			Manually	1/*/6	0.09	0.09	Teak, Hebbevu and others	0.09	2	305	Surface	Well	0	Cultivable	Private Land	13.00.29.456	76.10.15.450
390	Ponnathapura			Manually	7/*/1	0.55	0.55	Teak, Hebbevu and others	0.55	14	1865	Surface	Well	0	Cultivable	Private Land	13.00.29.457	76.10.15.451
391	Ponnathapura			Manually	8/*/6	0.02	0.02	Teak, Hebbevu and others	0.02	1	68	Surface	Well	0	Cultivable	Private Land	13.00.29.458	76.10.15.452
392	Ponnathapura	Swamy S/o Doddavenkatobovi		Manually	94/*/*	0.4	0.4	Teak, Hebbevu and others	0.4	10	1357	Surface	Well	0	Cultivable	Private Land	13.00.29.459	76.10.15.453
393	Ponnathapura	Swamy S/o Muniyabovi		Manually	81/*/7	0.8	0.8	Teak, Hebbevu and others	0.8	20	2713	Surface	Well	0	Cultivable	Private Land	13.00.29.460	76.10.15.454
394	Ponnathapura	Swamy S/o Late Venkatesha		Manually	80/*/*	0.8	0.8	Teak, Hebbevu and others	0.8	20	2713	Surface	Well	0	Cultivable	Private Land	13.00.29.461	76.10.15.455
395	Ponnathapura	Harish kumara S/o Late Eregowda		Manually	49/*/2	0.08	0.08	Teak, Hebbevu and others	0.08	2	271	Surface	Well	0	Cultivable	Private Land	13.00.29.462	76.10.15.456
396	Ponnathapura			Manually	50/*/2	0.17	0.17	Teak, Hebbevu and others	0.17	4	577	Surface	Well	0	Cultivable	Private Land	13.00.29.463	76.10.15.457
397	Ponnathapura	Harish C M S/o Late Malleshappa		Manually	24/*/6	0.23	0.23	Teak, Hebbevu and others	0.23	6	780	Surface	Well	0	Cultivable	Private Land	13.00.29.464	76.10.15.458
398	Ponnathapura	Halappa S/o Rudregowda		Manually	90/*/2	0.2	0.2	Teak, Hebbevu and others	0.2	5	678	Surface	Well	0	Cultivable	Private Land	13.00.29.465	76.10.15.459
399	Ponnathapura			Manually	90/*/7	0.08	0.08	Teak, Hebbevu and others	0.08	2	271	Surface	Well	0	Cultivable	Private Land	13.00.29.466	76.10.15.460
400	Ponnathapura	Halappa P S S/o Siddegowda		Manually	8/*/2	0.03	0.03	Teak, Hebbevu and others	0.03	1	102	Surface	Well	0	Cultivable	Private Land	13.00.29.467	76.10.15.461

401	Ponnathapura	Halappa S/o Eregowda			Manually	8/*/1	0.18	0.18	Teak, Hebbevu and others	0.18	5	610	Surface	Well	0	Cultivable	Private Land	13.00.29.468	76.10.15.462
402	Ponnathapura	Halappa S/o Puppegowda			Manually	25/*/*	2.73	2.73	Teak, Hebbevu and others	2.73	68	9258	Surface	Well	0	Cultivable	Private Land	13.00.29.469	76.10.15.463
403	Ponnathapura	Halappa S/o Siddegowda			Manually	18/*/1	0.45	0.45	Teak, Hebbevu and others	0.45	11	1526	Surface	Well	0	Cultivable	Private Land	13.00.29.470	76.10.15.464
404	Ponnathapura				Manually	18/*/2	0.26	0.26	Teak, Hebbevu and others	0.26	7	882	Surface	Well	0	Cultivable	Private Land	13.00.29.471	76.10.15.465
405	Ponnathapura	Halegowda S/o Chikkegowda			Manually	44/*/8	0.2	0.2	Teak, Hebbevu and others	0.2	5	678	Surface	Well	0	Cultivable	Private Land	13.00.29.472	76.10.15.466
406	Ponnathapura				Manually	93/*/*	1.16	1.16	Teak, Hebbevu and others	1.16	29	3934	Surface	Well	0	Cultivable	Private Land	13.00.29.473	76.10.15.467
407	Ponnathapura	Halegowda S/o Basavegowda			Manually	85/*/2	1.16	1.16	Teak, Hebbevu and others	1.16	29	3934	Surface	Well	0	Cultivable	Private Land	13.00.29.474	76.10.15.468
408	Ponnathapura	Huligowda S/o Late Mallegowda			Manually	53/*/2	1.13	1.13	Teak, Hebbevu and others	1.13	28	3832	Surface	Well	0	Cultivable	Private Land	13.00.29.475	76.10.15.469
409	Ponnathapura	Huligowda S/o Late Huligowda			Manually	44/*/6	0.05	0.05	Teak, Hebbevu and others	0.05	1	170	Surface	Well	0	Cultivable	Private Land	13.00.29.476	76.10.15.470
410	Ponnathapura	H K prasanna S/o H C Kumaraswamy			Manually	3/*/1	0.2	0.2	Teak, Hebbevu and others	0.2	5	678	Surface	Well	0	Cultivable	Private Land	13.00.29.477	76.10.15.471
411	Ponnathapura	H K prasanna S/o H C Kumaraswamy			Manually	3/*/2	0.21	0.21	Teak, Hebbevu and others	0.21	5	712	Surface	Well	0	Cultivable	Private Land	13.00.29.478	76.10.15.472
412	Ponnathapura	H P Prakasha S/o Late H B Parameshwarappa			Manually	57/*/*	1.6	1.6	Teak, Hebbevu and others	1.6	40	5426	Surface	Well	0	Cultivable	Private Land	13.00.29.479	76.10.15.473
413	Ponnathapura	H R Virupaksha S/o Rudregowda			Manually	78/*/*	1.6	1.6	Teak, Hebbevu and others	1.6	40	5426	Surface	Well	0	Cultivable	Private Land	13.00.29.480	76.10.15.474
414	Ponnathapura	H R Kumaraswamy S/o Rudregowda			Manually	76/*/*	1.6	1.6	Teak, Hebbevu and others	1.6	10	1357	Surface	Well	0	Cultivable	Private Land	13.00.29.481	76.10.15.475
415	Ponnathapura	H R Prasannakumara S/o Rudregowda			Manually	75/*/*	1.6	1.6	Teak, Hebbevu and others	1.6	10	1357	Surface	Well	0	Cultivable	Private Land	13.00.29.482	76.10.15.476
416	Ponnathapura				Manually	75/*/*	1.6	1.6	Teak, Hebbevu and others	1.6	10	1357	Surface	Well	0	Cultivable	Private Land	13.00.29.483	76.10.15.477

417	Ponnathapura	H N Pundalikarav S/o Venkojirav			Manually	23/*/1B	0.08	0.08	Teak, Hebbevu and others	0.08	2	271	Surface	Well	0	Cultivable	Private Land	13.00.29.484	76.10.15.478
418	Ponnathapura	H N Basavaraju S/o Nanjegowda			Manually	21/*/1	0.6	0.6	Teak, Hebbevu and others	0.6	15	2035	Surface	Well	0	Cultivable	Private Land	13.00.29.485	76.10.15.479
419	Ponnathapura				Manually	22/*/3	0.2	0.2	Teak, Hebbevu and others	0.2	5	678	Surface	Well	0	Cultivable	Private Land	13.00.29.486	76.10.15.480
420	Ponnathapura				Manually	23/*/4	0.08	0.08	Teak, Hebbevu and others	0.08	2	271	Surface	Well	0	Cultivable	Private Land	13.00.29.487	76.10.15.481
421	Ponnathapura				Manually	23/*/1A	0.47	0.47	Teak, Hebbevu and others	0.47	12	1594	Surface	Well	0	Cultivable	Private Land	13.00.29.488	76.10.15.482
422	Ponnathapura				Manually	22/*/5	0.22	0.22	Teak, Hebbevu and others	0.22	6	746	Surface	Well	0	Cultivable	Private Land	13.00.29.489	76.10.15.483
423	Ponnathapura		H J Parameshwarappa S/o Jayalingappa			Manually	65/*/*	0.29	0.29	Teak, Hebbevu and others	0.29	7	983	Surface	Well	0	Cultivable	Private Land	13.00.29.490
424	Ponnathapura				Manually	64/*/14	0.17	0.17	Teak, Hebbevu and others	0.17	4	577	Surface	Well	0	Cultivable	Private Land	13.00.29.491	76.10.15.485
425	Ponnathapura	H J Yathishwarappa S/o Jayalinappa			Manually	65/*/*	0.29	0.29	Teak, Hebbevu and others	0.29	7	983	Surface	Well	0	Cultivable	Private Land	13.00.29.492	76.10.15.486
426	Ponnathapura	H J Vasanthakumar S/o Jayalingappa			Manually	65/*/*	0.28	0.28	Teak, Hebbevu and others	0.28	7	950	Surface	Well	0	Cultivable	Private Land	13.00.29.493	76.10.15.487
427	Ponnathapura	H B Manjunatha S/o Late Bhadrashetty			Manually	55/*/2	3.28	3.28	Teak, Hebbevu and others	3.28	10	1357	Surface	Well	0	Cultivable	Private Land	13.00.29.494	76.10.15.488
428	Ponnathapura	H B Lokesh S/o Late Bhadrashetty			Manually	60/*/3	3.74	3.74	Teak, Hebbevu and others	3.74	10	1357	Surface	Well	0	Cultivable	Private Land	13.00.29.495	76.10.15.489
429	Ponnathapura				Manually	55/*/3	0.92	0.92	Teak, Hebbevu and others	0.92	25	3391	Surface	Well	0	Cultivable	Private Land	13.00.29.496	76.10.15.490
430	Ponnathapura				Manually	55/*/1	1.96	1.96	Teak, Hebbevu and others	1.96	20	2713	Surface	Well	0	Cultivable	Private Land	13.00.29.497	76.10.15.491
431	Ponnathapura	H B Huchegowda S/o Basavegowda			Manually	8/*/18	0.02	0.02	Teak, Hebbevu and others	0.02	1	68	Surface	Well	0	Cultivable	Private Land	13.00.29.498	76.10.15.492
432	Ponnathapura	H C Shivakumara S/o Late Chandappa			Manually	3/*/6	0.21	0.21	Teak, Hebbevu and others	0.21	5	712	Surface	Well	0	Cultivable	Private Land	13.00.29.499	76.10.15.493

433	Ponnathapura			Manually	3/*/4	0.2	0.2	Teak, Hebbevu and others	0.2	5	678	Surface	Well	0	Cultiva ble	Private Land	13.00.29.500	76.10.15.494
434	Ponnathapura	Hemegowda S/o Kenchegowda		Manually	77/*/*	1.6	1.6	Teak, Hebbevu and others	1.6	10	1357	Surface	Well	0	Cultiva ble	Private Land	13.00.29.501	76.10.15.495
		Total=							237.06	5427	552673							

[Chapter - IV] 4.5 A Details of Vegetative Cover Activities

Plantation Type : Afforestation Activities

SL. No	Village Name	Farmer Name:	Farmer Code	Aadhar Card No.	Rate Type (Manually/ Machinery)	Survey No:	Total Area (Ha.)	Proposed Area (Ha.)	Activity/ Model/Plant/ Crop Name :	Number of Plants Per Ha	No. of plants	Unit Cost 135.65	Method of Irrigation (Drip/Ring/Surface)	Source of Irrigation (Canal/Rainfed/Well)	Area as per Type Of Land (Ha.)		Ownership of Land (Community Land/ Private Land/Other Land)
															Waste Land	Cultivable	
1	Kyathalapura	A S Renuka w/o K C Basavaraju			Manually	83/*/3	0.09	0.09	Teak, Hebbevu and others	0.09	2	305	Surface	Well	0	Cultivable	Private Land
2	Kyathalapura	Beregowda s/o Siddegowda			Manually	57/*/2	0.06	0.06	Teak, Hebbevu and others	0.06	2	203	Surface	Well	0	Cultivable	Private Land
3	Kyathalapura	Dodda S/O Dyavarasa			Manually	58/*/3	0.12	0.12	Teak, Hebbevu and others	0.12	3	407	Surface	Well	0	Cultivable	Private Land
4	Kyathalapura	Eregowda s/o beregowda			Manually	57/*/2	0.33	0.33	Teak, Hebbevu and others	0.33	8	1119	Surface	Well	0	Cultivable	Private Land
5	Kyathalapura				Manually	57/*/5	0.42	0.42	Teak, Hebbevu and others	0.42	11	1424	Surface	Well	0	Cultivable	Private Land
6	Kyathalapura	Gangegowda s/o Beregowda			Manually	57/*/7	0.41	0.41	Teak, Hebbevu and others	0.41	10	1390	Surface	Well	0	Cultivable	Private Land
7	Kyathalapura				Manually	57/*/2	0.34	0.34	Teak, Hebbevu and others	0.34	9	1153	Surface	Well	0	Cultivable	Private Land
8	Kyathalapura	Geetha w/o Puppegowda			Manually	83/*/8	0.04	0.04	Teak, Hebbevu and others	0.04	1	136	Surface	Well	0	Cultivable	Private Land
9	Kyathalapura	Gowamma w/o krishnegowda			Manually	57/*/3	0.56	0.56	Teak, Hebbevu and others	0.56	14	1899	Surface	Well	0	Cultivable	Private Land
10	Kyathalapura	Jayamma W/O Erappa			Manually	58/*/2	2.03	2.03	Teak, Hebbevu and others	2.03	51	6884	Surface	Well	0	Cultivable	Private Land
11	Kyathalapura	K C Basavaprakash s/o C Puttegowda			Manually	83/*/7	0.11	0.11	Teak, Hebbevu and others	0.11	3	373	Surface	Well	0	Cultivable	Private Land
12	Kyathalapura	K C Shivarudregowda s/o Channabasavegowda			Manually	83/*/1	0.2	0.2	Teak, Hebbevu and others	0.2	5	678	Surface	Well	0	Cultivable	Private Land
13	Kyathalapura	Mahesha s/o Rangegowda			Manually	57/*/3	0.57	0.57	Teak, Hebbevu and others	0.57	14	1933	Surface	Well	0	Cultivable	Private Land
14	Kyathalapura	Mallesha s/o Rangegowda			Manually	57/*/3	0.56	0.56	Teak, Hebbevu and others	0.56	14	1899	Surface	Well	0	Cultivable	Private Land
15	Kyathalapura	Manjegowda s/o Rangegowda			Manually	57/*/3	0.56	0.56	Teak, Hebbevu and others	0.56	14	1899	Surface	Well	0	Cultivable	Private Land
16	Kyathalapura	Rajashekarappa S/O Nanjegowda			Manually	52/*/2	1.1	1.1	Teak, Hebbevu and others	1.1	28	3730	Surface	Well	0	Cultivable	Private Land
17	Kyathalapura	Rudresha S/O Gangadharappa			Manually	52/*/1	1.1	1.1	Teak, Hebbevu and others	1.1	28	3730	Surface	Well	0	Cultivable	Private Land
18	Kyathalapura	Sharadamma W/O Eregowda			Manually	53/*/1	0.4	0.4	Teak, Hebbevu and others	0.4	10	1357	Surface	Well	0	Cultivable	Private Land
19	Kyathalapura	Shivakumara S/O Putta Rudrappa			Manually	53/*/2	1.2	1.2	Teak, Hebbevu and others	1.2	30	4070	Surface	Well	0	Cultivable	Private Land
20	Kyathalapura	Subbegowda s/o Eregowda			Manually	58/*/1	2.37	2.37	Teak, Hebbevu and others	2.37	59	8037	Surface	Well	0	Cultivable	Private Land
21	Kyathalapura				Manually	58/*/1	2.37	2.37	Teak, Hebbevu and others	2.37	59	8037	Surface	Well	0	Cultivable	Private Land
22	Kyathalapura	Surendarkumar s/o C Puttegowda			Manually	83/*/6	0.11	0.11	Teak, Hebbevu and others	0.11	3	373	Surface	Well	0	Cultivable	Private Land
		Total=								15.05	376	51038					

[Chapter - IV] 4.5 A Details of Vegetative Cover Activities

Plantation Type : Afforestation Activities

SL. No	Village Name	Farmer Name:	Farmer Code	Aadhar Card No.	Rate Type (Manually/Machinery)	Survey No:	Total Area (Ha.)	Proposed Area (Ha.)	Activity/ Model/Plant/ Crop Name :	Number of Plants Per Ha	No. of plants	Unit Cost 135.65	Method of Irrigation (Drip/Ring/Surface)	Source of Irrigation (Canal/Rainfed/Well)	Area as per Type Of Land (Ha.)		Ownership of Land (Community Land/ Private Land/Other Land)
															Waste Land	Cultivable	
1	Pandithanahalli	Basavaraju s/o Puttaiah			Manually	28/*/*	0.85	0.85	Teak, Hebbevu and others	0.85	21	2883	Surface	Well	0	Cultivable	Private Land
2	Pandithanahalli	Chandrakala s/o P S Revannasiddappa			Manually	27/*/4	1.2	1.2	Teak, Hebbevu and others	1.2	30	4070	Surface	Well	0	Cultivable	Private Land
3	Pandithanahalli	Dharmappa P S s/o Somegowda			Manually	27/*/3	1	1	Teak, Hebbevu and others	1	25	3391	Surface	Well	0	Cultivable	Private Land
4	Pandithanahalli	Dyavaiah s/o Chaluvaiiah			Manually	28/*/*	0.15	0.15	Teak, Hebbevu and others	0.15	4	509	Surface	Well	0	Cultivable	Private Land
5	Pandithanahalli	H D Latha w/o Nataraj			Manually	28/*/*	0.45	0.45	Teak, Hebbevu and others	0.45	11	1526	Surface	Well	0	Cultivable	Private Land
6	Pandithanahalli	P P Prasanna s/o Puttaiah			Manually	28/*/*	1.04	1.04	Teak, Hebbevu and others	1.04	26	3527	Surface	Well	0	Cultivable	Private Land
7	Pandithanahalli	P S Dhananjaya s/o Siddalingegowda			Manually	27/*/6	1.6	1.6	Teak, Hebbevu and others	1.6	40	5426	Surface	Well	0	Cultivable	Private Land
8	Pandithanahalli	P S Dhananjaya s/o Siddalingegowda			Manually	27/*/1	1.2	1.2	Teak, Hebbevu and others	1.2	30	4070	Surface	Well	0	Cultivable	Private Land
9	Pandithanahalli	P S Revanna Siddappa s/o Somegowda			Manually	27/*/5	1	1	Teak, Hebbevu and others	1	25	3391	Surface	Well	0	Cultivable	Private Land
10	Pandithanahalli	Thirthamma s/o P S Thammegowda			Manually	27/*/7	1.6	1.6	Teak, Hebbevu and others	1.6	40	5426	Surface	Well	0	Cultivable	Private Land
		Total=								10.09	252	34218					

[Chapter - IV] 4.5 A Details of Vegetative Cover Activities

Plantation Type : Afforestation Activities

SL. No	Village Name	Farmer Name:	Farmer Code	Aadhar Card No.	Rate Type (Manually/Machinery)	Survey No:	Total Area (Ha.)	Proposed Area (Ha.)	Activity/ Model/Plant/ Crop Name :	Number of Plants Per Ha	No. of plants	Unit Cost 135.65	Method of Irrigation (Drip/Ring/Surface)	Source of Irrigation (Canal/Rainfed/Well)	Area as per Type Of Land (Ha.)		Ownership of Land (Community Land/ Private Land/Other Land)	Latitude	Longitude
															Waste Land	Cultiva ble			
1	Yalahanka	Eramma w/o channabasavegowda			Manually	131/*/1	0.66	0.66	Teak, Hebbevu and others	0.66	17	2238	Surface	Well	0	Cultiva ble	Private Land	13.16.0003	75.97647
2	Yalahanka	M S Mogannagowda s/o Shivegowda			Manually	121/*/1	0.31	0.31	Teak, Hebbevu and others	0.31	8	1051	Surface	Well	0	Cultiva ble	Private Land	13.16.0004	76.97647
3	Yalahanka	N Veregowda s/o Nanjegowda			Manually	131/*/1	0.68	0.68	Teak, Hebbevu and others	0.68	17	2306	Surface	Well	0	Cultiva ble	Private Land	13.16.0005	77.97647
4	Yalahanka	N Veregowda s/o Nanjegowda			Manually	128/*/10	0.01	0.01	Teak, Hebbevu and others	0.01	0	34	Surface	Well	0	Cultiva ble	Private Land	13.16.0006	78.97647
5	Yalahanka	Kamala w/o Ramegowda			Manually	132/*/1	0.11	0.11	Teak, Hebbevu and others	0.11	3	373	Surface	Well	0	Cultiva ble	Private Land	13.16.0007	79.97647
6	Yalahanka	Kamala w/o Ramegowda			Manually	133/*/7	0.21	0.21	Teak, Hebbevu and others	0.21	5	712	Surface	Well	0	Cultiva ble	Private Land	13.16.0008	80.97647
7	Yalahanka	Kamala w/o Ramegowda			Manually	135/*/2	0.4	0.4	Teak, Hebbevu and others	0.4	10	1357	Surface	Well	0	Cultiva ble	Private Land	13.16.0009	81.97647
8	Yalahanka	Kamala w/o Ramegowda			Manually	132/*/2	0.51	0.51	Teak, Hebbevu and others	0.51	13	1730	Surface	Well	0	Cultiva ble	Private Land	13.16.0010	82.97647
9	Yalahanka	Kamalamma w/o Siddaiah			Manually	188/*/*	0.8	0.8	Teak, Hebbevu and others	0.8	20	2713	Surface	Well	0	Cultiva ble	Private Land	13.16.0011	83.97647
10	Yalahanka	Kumara w/o Marghabhovi			Manually	128/*/9	0.01	0.01	Teak, Hebbevu and others	0.01	0	34	Surface	Well	0	Cultiva ble	Private Land	13.16.0012	84.97647
11	Yalahanka	Krishna s/o manjabhovi			Manually	133/*/5	0.22	0.22	Teak, Hebbevu and others	0.22	6	746	Surface	Well	0	Cultiva ble	Private Land	13.16.0013	85.97647
12	Yalahanka	Ganga w/o Thimmabhovi			Manually	188/*/*	0.8	0.8	Teak, Hebbevu and others	0.8	20	2713	Surface	Well	0	Cultiva ble	Private Land	13.16.0014	86.97647
13	Yalahanka	Gangamma w/o Krishna			Manually	188/*/*	0.28	0.28	Teak, Hebbevu and others	0.28	7	950	Surface	Well	0	Cultiva ble	Private Land	13.16.0015	87.97647
14	Yalahanka	Gangamma w/o Malaiah			Manually	188/*/*	1.6	1.6	Teak, Hebbevu and others	1.6	40	5426	Surface	Well	0	Cultiva ble	Private Land	13.16.0016	88.97647
15	Yalahanka	Chandramma w/o Malleshappa			Manually	188/*/*	0.28	0.28	Teak, Hebbevu and others	0.28	7	950	Surface	Well	0	Cultiva ble	Private Land	13.16.0017	89.97647
16	Yalahanka	Chandraiah s/o Nirvanaiah			Manually	134/*/*	0.09	0.09	Teak, Hebbevu and others	0.09	2	305	Surface	Well	0	Cultiva ble	Private Land	13.16.0018	90.97647
17	Yalahanka	Chandrashekhara s/o Shivegowda (Shivanna)			Manually	188/*/*	0.8	0.8	Teak, Hebbevu and others	0.8	20	2713	Surface	Well	0	Cultiva ble	Private Land	13.16.0019	91.97647

18	Yalahanka	Chandregowda s/o muddegowda			Manually	130/*/1	0.39	0.39	Teak, Hebbevu and others	0.39	10	1323	Surface	Well	0	Cultiva ble	Private Land	13.16.0020	92.97647
19	Yalahanka	Chandregowda s/o muddegowda			Manually	188/*/*	0.4	0.4	Teak, Hebbevu and others	0.4	10	1357	Surface	Well	0	Cultiva ble	Private Land	13.16.0021	93.97647
20	Yalahanka	Chinnavadabhovi s/o Thimmabhovi			Manually	131/*/2	0.02	0.02	Teak, Hebbevu and others	0.02	1	68	Surface	Well	0	Cultiva ble	Private Land	13.16.0022	94.97647
21	Yalahanka	Chinnavadabhovi s/o manjabhovi			Manually	128/*/14	0.3	0.3	Teak, Hebbevu and others	0.3	8	1017	Surface	Well	0	Cultiva ble	Private Land	13.16.0023	95.97647
22	Yalahanka	Jayalakshamma s/o Kallaiah			Manually	128/*/13	0.02	0.02	Teak, Hebbevu and others	0.02	1	68	Surface	Well	0	Cultiva ble	Private Land	13.16.0024	96.97647
23	Yalahanka	Jeevannagowda s/o Rudregowda			Manually	128/*/7	0.13	0.13	Teak, Hebbevu and others	0.13	3	441	Surface	Well	0	Cultiva ble	Private Land	13.16.0025	97.97647
24	Yalahanka	Junjegowda s/o Dyavegowda			Manually	132/*/4	0.06	0.06	Teak, Hebbevu and others	0.06	2	203	Surface	Well	0	Cultiva ble	Private Land	13.16.0026	98.97647
25	Yalahanka	Thammegowda s/o Nanjegowda			Manually	133/*/8	0.2	0.2	Teak, Hebbevu and others	0.2	5	678	Surface	Well	0	Cultiva ble	Private Land	13.16.0027	99.97647
26	Yalahanka	Thimmegowda s/o Chowdabhovi			Manually	135/*/1	1.2	1.2	Teak, Hebbevu and others	1.2	30	4070	Surface	Well	0	Cultiva ble	Private Land	13.16.0028	100.9765
27	Yalahanka	Nagannagowda s/o Nanjegowda			Manually	188/*/*	0.8	0.8	Teak, Hebbevu and others	0.8	20	2713	Surface	Well	0	Cultiva ble	Private Land	13.16.0029	101.9765
28	Yalahanka	Nagaraju B C s/o Sannachannaiah			Manually	188/*/*	1.6	1.6	Teak, Hebbevu and others	1.6	40	5426	Surface	Well	0	Cultiva ble	Private Land	13.16.0030	102.9765
29	Yalahanka	Nagaraju s/o Eregowda			Manually	188/*/*	1.6	1.6	Teak, Hebbevu and others	1.6	40	5426	Surface	Well	0	Cultiva ble	Private Land	13.16.0031	103.9765
30	Yalahanka	Nirmala w/o Somashekar C M			Manually	128/*/3	0.18	0.18	Teak, Hebbevu and others	0.18	5	610	Surface	Well	0	Cultiva ble	Private Land	13.16.0032	104.9765
31	Yalahanka	Neelakantegowda s/o Nangjegowda			Manually	188/*/*	1.6	1.6	Teak, Hebbevu and others	1.6	40	5426	Surface	Well	0	Cultiva ble	Private Land	13.16.0033	105.9765
32	Yalahanka	Neelakantegowda s/o Rudregowda			Manually	130/*/2	0.4	0.4	Teak, Hebbevu and others	0.4	10	1357	Surface	Well	0	Cultiva ble	Private Land	13.16.0034	106.9765
33	Yalahanka	Neelakantegowda s/o Rudregowda			Manually	133/*/2	0.4	0.4	Teak, Hebbevu and others	0.4	10	1357	Surface	Well	0	Cultiva ble	Private Land	13.16.0035	107.9765
34	Yalahanka	Neelakantegowda s/o Rangegowda			Manually	133/*/3	0.42	0.42	Teak, Hebbevu and others	0.42	11	1424	Surface	Well	0	Cultiva ble	Private Land	13.16.0036	108.9765
35	Yalahanka	P N Venkataswamy s/o Nanjabhovi			Manually	128/*/11	0.08	0.08	Teak, Hebbevu and others	0.08	2	271	Surface	Well	0	Cultiva ble	Private Land	13.16.0037	109.9765
36	Yalahanka	Puttabhovi s/o Venkatabhovi			Manually	128/*/6	0.01	0.01	Teak, Hebbevu and others	0.01	0	34	Surface	Well	0	Cultiva ble	Private Land	13.16.0038	110.9765
37	Yalahanka	Puttavenkatswamy s/o Kullavenkatswamy			Manually	188/*/*	0.8	0.8	Teak, Hebbevu and others	0.8	20	2713	Surface	Well	0	Cultiva ble	Private Land	13.16.0039	111.9765
38	Yalahanka	Peddanna s/o Kuntabhovi			Manually	128/*/1	0.3	0.3	Teak, Hebbevu and others	0.3	8	1017	Surface	Well	0	Cultiva ble	Private Land	13.16.0040	112.9765

39	Yalahanka	Peddavadabhovi s/o Erabhovis			Manually	188/*/*	0.8	0.8	Teak, Hebbevu and others	0.8	20	2713	Surface	Well	0	Cultiva ble	Private Land	13.16.0041	113.9765
40	Yalahanka	Prakash s/o Nirvanaiah			Manually	135/*/3	0.4	0.4	Teak, Hebbevu and others	0.4	10	1357	Surface	Well	0	Cultiva ble	Private Land	13.16.0042	114.9765
41	Yalahanka	B N Eshwarappa s/o B K Ningegowda			Manually	188/*/*	0.48	0.48	Teak, Hebbevu and others	0.48	12	1628	Surface	Well	0	Cultiva ble	Private Land	13.16.0043	115.9765
42	Yalahanka	Beeregowda s/o Channegowda			Manually	188/*/*	0.28	0.28	Teak, Hebbevu and others	0.28	7	950	Surface	Well	0	Cultiva ble	Private Land	13.16.0044	116.9765
43	Yalahanka	Beeregowda s/o Chowdegowda			Manually	188/*/*	1.6	1.6	Teak, Hebbevu and others	1.6	40	5426	Surface	Well	0	Cultiva ble	Private Land	13.16.0045	117.9765
44	Yalahanka	Beeregowda s/o Muddegowda			Manually	130/*/1	0.38	0.38	Teak, Hebbevu and others	0.38	10	1289	Surface	Well	0	Cultiva ble	Private Land	13.16.0046	118.9765
45	Yalahanka	Beeregowda s/o Muddegowda			Manually	130/*/2	0.2	0.2	Teak, Hebbevu and others	0.2	5	678	Surface	Well	0	Cultiva ble	Private Land	13.16.0047	119.9765
46	Yalahanka	Beeregowda s/o Muddegowda			Manually	132/*/2	0.26	0.26	Teak, Hebbevu and others	0.26	7	882	Surface	Well	0	Cultiva ble	Private Land	13.16.0048	120.9765
47	Yalahanka	Manjamma s/o Channaiah			Manually	188/*/*	1.2	1.2	Teak, Hebbevu and others	1.2	30	4070	Surface	Well	0	Cultiva ble	Private Land	13.16.0049	121.9765
48	Yalahanka	Manjunatha s/o Beregowda			Manually	188/*/*	1.6	1.6	Teak, Hebbevu and others	1.6	40	5426	Surface	Well	0	Cultiva ble	Private Land	13.16.0050	122.9765
49	Yalahanka	Manjegowda s/o Dyavegowda			Manually	132/*/2	0.25	0.25	Teak, Hebbevu and others	0.25	6	848	Surface	Well	0	Cultiva ble	Private Land	13.16.0051	123.9765
50	Yalahanka	Macchabhovi s/o Venkatabhovi			Manually	188/*/*	0.8	0.8	Teak, Hebbevu and others	0.8	20	2713	Surface	Well	0	Cultiva ble	Private Land	13.16.0052	124.9765
51	Yalahanka	Mallegowda s/o Nanjabhovi			Manually	131/*/2	0.08	0.08	Teak, Hebbevu and others	0.08	2	271	Surface	Well	0	Cultiva ble	Private Land	13.16.0053	125.9765
52	Yalahanka	Mallesha s/o Dyavaiah			Manually	132/*/3	0.18	0.18	Teak, Hebbevu and others	0.18	5	610	Surface	Well	0	Cultiva ble	Private Land	13.16.0054	126.9765
53	Yalahanka	Mallesha s/o Dyavaiah			Manually	132/*/8	0.18	0.18	Teak, Hebbevu and others	0.18	5	610	Surface	Well	0	Cultiva ble	Private Land	13.16.0055	127.9765
54	Yalahanka	Mallesha s/o Muddegowda			Manually	128/*/8	0.19	0.19	Teak, Hebbevu and others	0.19	5	644	Surface	Well	0	Cultiva ble	Private Land	13.16.0056	128.9765
55	Yalahanka	Mallesha s/o Muddegowda			Manually	134/*/*	0.09	0.09	Teak, Hebbevu and others	0.09	2	305	Surface	Well	0	Cultiva ble	Private Land	13.16.0057	129.9765
56	Yalahanka	NMUddegowda s/o Chowdegowda			Manually	188/*/*	1.6	1.6	Teak, Hebbevu and others	1.6	40	5426	Surface	Well	0	Cultiva ble	Private Land	13.16.0058	130.9765
57	Yalahanka	Muniyabhovi s/o Thimmabhovi			Manually	188/*/*	0.4	0.4	Teak, Hebbevu and others	0.4	10	1357	Surface	Well	0	Cultiva ble	Private Land	13.16.0059	131.9765
58	Yalahanka	Muniyabhovi s/o Thimmabhovi			Manually	135/*/4	0.4	0.4	Teak, Hebbevu and others	0.4	10	1357	Surface	Well	0	Cultiva ble	Private Land	13.16.0060	132.9765
59	Yalahanka	Muniswamy s/o Thimmabhovi			Manually	188/*/*	1.6	1.6	Teak, Hebbevu and others	1.6	40	5426	Surface	Well	0	Cultiva ble	Private Land	13.16.0061	133.9765

60	Yalahanka	Moganna s/o Nirvanaiah			Manually	188/*/*	1.6	1.6	Teak, Hebbevu and others	1.6	40	5426	Surface	Well	0	Cultiva ble	Private Land	13.16.0062	134.9765
61	Yalahanka	Rangegowda s/o Kenchegowda			Manually	128/*/12	0.15	0.15	Teak, Hebbevu and others	0.15	4	509	Surface	Well	0	Cultiva ble	Private Land	13.16.0063	135.9765
62	Yalahanka	Rajegowda s/o Beregowda			Manually	132/*/6	0.06	0.06	Teak, Hebbevu and others	0.06	2	203	Surface	Well	0	Cultiva ble	Private Land	13.16.0064	136.9765
63	Yalahanka	Rajegowda s/o Beregowda			Manually	133/*/6	0.22	0.22	Teak, Hebbevu and others	0.22	6	746	Surface	Well	0	Cultiva ble	Private Land	13.16.0065	137.9765
64	Yalahanka	Rajegowda s/o Beregowda			Manually	128/*/5	0.21	0.21	Teak, Hebbevu and others	0.21	5	712	Surface	Well	0	Cultiva ble	Private Land	13.16.0066	138.9765
65	Yalahanka	Rajegowda s/o Shivegowda			Manually	121/*/2	1.53	1.53	Teak, Hebbevu and others	1.53	38	5189	Surface	Well	0	Cultiva ble	Private Land	13.16.0067	139.9765
66	Yalahanka	Rudrabhovi s/o Dhoddavenkatabhovi			Manually	188/*/*	0.8	0.8	Teak, Hebbevu and others	0.8	20	2713	Surface	Well	0	Cultiva ble	Private Land	13.16.0068	140.9765
67	Yalahanka	Lakshman s/o Sannaiah			Manually	131/*/3	0.05	0.05	Teak, Hebbevu and others	0.05	1	170	Surface	Well	0	Cultiva ble	Private Land	13.16.0069	141.9765
68	Yalahanka	Venkatamma w/o Ramabhovi			Manually	131/*/4	0.06	0.06	Teak, Hebbevu and others	0.06	2	203	Surface	Well	0	Cultiva ble	Private Land	13.16.0070	142.9765
69	Yalahanka	Venkatamma w/o Thimmabhovi			Manually	131/*/5	0.04	0.04	Teak, Hebbevu and others	0.04	1	136	Surface	Well	0	Cultiva ble	Private Land	13.16.0071	143.9765
70	Yalahanka	Venkatabhovi s/o Erabhovi			Manually	132/*/7	0.17	0.17	Teak, Hebbevu and others	0.17	4	577	Surface	Well	0	Cultiva ble	Private Land	13.16.0072	144.9765
71	Yalahanka	Shanthe Gowda s/o Rudregowda			Manually	128/*/2	0.3	0.3	Teak, Hebbevu and others	0.3	8	1017	Surface	Well	0	Cultiva ble	Private Land	13.16.0073	145.9765
72	Yalahanka	Shanthe Gowda s/o Rudregowda			Manually	132/*/5	0.11	0.11	Teak, Hebbevu and others	0.11	3	373	Surface	Well	0	Cultiva ble	Private Land	13.16.0074	146.9765
73	Yalahanka	Shanthe Gowda s/o Rudregowda			Manually	133/*/1	0.2	0.2	Teak, Hebbevu and others	0.2	5	678	Surface	Well	0	Cultiva ble	Private Land	13.16.0075	147.9765
74	Yalahanka	Shanthe Gowda s/o Rudregowda			Manually	133/*/4	0.23	0.23	Teak, Hebbevu and others	0.23	6	780	Surface	Well	0	Cultiva ble	Private Land	13.16.0076	148.9765
75	Yalahanka	Siddegowda s/o Chowdegowda			Manually	188/*/*	1.6	1.6	Teak, Hebbevu and others	1.6	40	5426	Surface	Well	0	Cultiva ble	Private Land	13.16.0077	149.9765
76	Yalahanka	Siddegowda s/o Chowdegowda			Manually	128/*/4	0.21	0.21	Teak, Hebbevu and others	0.21	5	712	Surface	Well	0	Cultiva ble	Private Land	13.16.0078	150.9765
77	Yalahanka	Siddegowda s/o Chowdegowda			Manually	131/*/2	0.25	0.25	Teak, Hebbevu and others	0.25	6	848	Surface	Well	0	Cultiva ble	Private Land	13.16.0079	151.9765
78	Yalahanka	Siddegowda s/o Chowdegowda			Manually	188/*/*	0.8	0.8	Teak, Hebbevu and others	0.8	20	2713	Surface	Well	0	Cultiva ble	Private Land	13.16.0080	152.9765
79	Yalahanka	Sollapuri s/o Guruvabhovi			Manually	188/*/*	0.4	0.4	Teak, Hebbevu and others	0.4	10	1357	Surface	Well	0	Cultiva ble	Private Land	13.16.0081	153.9765
80	Yalahanka	Somegowda s/o Shivegowda			Manually	188/*/*	0.48	0.48	Teak, Hebbevu and others	0.48	12	1628	Surface	Well	0	Cultiva ble	Private Land	13.16.0082	154.9765

81	Yalahanka	Halappa s/o Nanjegowda			Manually	188/*/*	0.28	0.28	Teak, Hebbevu and others	0.28	7	950	Surface	Well	0	Cultiva ble	Private Land	13.16.0083	155.9765
82	Yalahanka	Halappa s/o Nanjegowda			Manually	9/*/7	0.18	0.18	Teak, Hebbevu and others	0.18	5	610	Surface	Well	0	Cultiva ble	Private Land	13.16.0084	156.9765
		Total=								41.58	1040	141008							

[Chapter - IV] 4.5 A Details of Vegetative Cover Activities

Plantation Type : Afforestation Activities

SL. No	Village Name	Farmer Name:	Farmer Code	Aadhar Card No.	Rate Type (Manually/ Machinery)	Survey No:	Total Area (Ha.)	Proposed Area (Ha.)	Activity/ Model/Plant/ Crop Name :	Number of Plants Per Ha	No. of plants	Unit Cost 135.65	Method of Irrigation (Drip/Ring/Surface)	Source of Irrigation (Canal/Rainfed/Well)	Area as per Type Of Land (Ha.)		Ownership of Land (Community Land/ Private Land/Other Land)	Loatitude	Longitude
															Waste Land	Cultiva ble			
1	Devihalli	Chinnabovi s/o ramabovi			Manually	53/**/*	0.3	0.3	Teak, Hebbevu and others	0.3	8	1017	Surface	Well	0	Cultiva ble	Private Land	13.16.063	75.97744
2	Devihalli	Dharmabovi s/o venkatabovi			Manually	53/**/*	0.35	0.35	Teak, Hebbevu and others	0.35	9	1187	Surface	Well	0	Cultiva ble	Private Land	13.16.064	76.97744
3	Devihalli	Gangamma w/o kariyabovi			Manually	54/**/*	1.2	1.2	Teak, Hebbevu and others	1.2	30	4070	Surface	Well	0	Cultiva ble	Private Land	13.16.065	77.97744
4	Devihalli	Manjabovi s/o dasabovi			Manually	53/**/*	0.3	0.3	Teak, Hebbevu and others	0.3	8	1017	Surface	Well	0	Cultiva ble	Private Land	13.16.066	78.97744
5	Devihalli	Puttabovi s/o sannabovi			Manually	53/**/*	0.6	0.6	Teak, Hebbevu and others	0.6	15	2035	Surface	Well	0	Cultiva ble	Private Land	13.16.067	79.97744
6	Devihalli	Puttabovi s/o sannabovi			Manually	53/**/*	0.4	0.4	Teak, Hebbevu and others	0.4	10	1357	Surface	Well	0	Cultiva ble	Private Land	13.16.068	80.97744
7	Devihalli	Venkatabovi s/o venkatabovi			Manually	53/**/*	0.35	0.35	Teak, Hebbevu and others	0.35	9	1187	Surface	Well	0	Cultiva ble	Private Land	13.16.069	81.97744
Total=										3.5	88	11869							

[Chapter - IV] 4.5 A Details of Vegetative Cover Activities

District : Hassan,

Taluk: Belur,

Grama Panchayath: Halebeedu, Micro Watershed Name: Kattesomanahally-2 (4D3E6D2f)

Plantation Type : Afforestation Activities

SL. No	Village Name	Farmer Name:	Farmer Code	Aadhar Card No.	Rate Type (Manually/Machinery)	Survey No:	Total Area (Ha.)	Proposed Area (Ha.)	Activity/Model/Plant/ Crop Name :	Number of Plants Per Ha	No. of plants	Unit Cost 135.65	Method of Irrigation (Drip/Rirng/Surface)	Source of Irrigation (Canal/Rainfed/Well)	Area as per Type Of		Ownership of Land (Community Land/Private Land/Other Land)	Latitude (Deg-Min-Sec)	Longitude (Deg-Min-Sec)
															Waste Land	Cultivable			
1	Kattesomanahalli (2)	Acchutharaya s/o thammaiah			Manually	83/**	0.05	0.05	Teak, Hebbevu and others	0.05	1	170	Surface	Well	0	Cultivable	Private Land	13.00.33.4	76.09.55.7
2	Kattesomanahalli (2)	Ambhika s/o Gurusiddapa			Manually	76/**/1	0.4	0.4	Teak, Hebbevu and others	0.4	10	1357	Surface	Well	0	Cultivable	Private Land	13.00.33.5	76.09.55.8
3	Kattesomanahalli (2)	anilkumara s/o Lkkaiah			Manually	63/**	1.6	1.6	Teak, Hebbevu and others	1.6	40	5426	Surface	Well	0	Cultivable	Private Land	13.00.33.6	76.09.55.9
4	Kattesomanahalli (2)	B P Raju s/o H B Parameshwarappa			Manually	74/**/2	0.92	0.92	Teak, Hebbevu and others	0.92	23	3120	Surface	Well	0	Cultivable	Private Land	13.00.33.7	76.09.55.10
5	Kattesomanahalli (2)	Bairaiiah s/o Chikkaiah			Manually	72/**	1.39	1.39	Teak, Hebbevu and others	1.39	35	4714	Surface	Well	0	Cultivable	Private Land	13.00.33.8	76.09.55.11
6	Kattesomanahalli (2)	Basavaiah s/o Rangaiah			Manually	63/**	0.53	0.53	Teak, Hebbevu and others	0.53	13	1797	Surface	Well	0	Cultivable	Private Land	13.00.33.9	76.09.55.12
7	Kattesomanahalli (2)	Basavarajappa s/o Girigowda			Manually	64/**	1.46	1.46	Teak, Hebbevu and others	1.46	37	4951	Surface	Well	0	Cultivable	Private Land	13.00.33.10	76.09.55.13
8	Kattesomanahalli (2)	Bettegowda s/o chikkegowda			Manually	90/**/6	0.35	0.35	Teak, Hebbevu and others	0.35	9	1187	Surface	Well	0	Cultivable	Private Land	13.00.33.11	76.09.55.14
9	Kattesomanahalli (2)	C H Siddegowda s/o Huligowda			Manually	65/**/3	2.8	2.8	Teak, Hebbevu and others	2.8	70	9496	Surface	Well	0	Cultivable	Private Land	13.00.33.12	76.09.55.15

SL. No	Village Name	Farmer Name:	Farmer Code	Aadhar Card No.	Rate Type (Manually/Machinery)	Survey No:	Total Area (Ha.)	Proposed Area (Ha.)	Activity/Model/Plant/Crop Name :	Number of Plants Per Ha	No. of plants	Unit Cost	Method of Irrigation (Drip/Rirng/Surface)	Source of Irrigation (Canal/Rainfed/Well)	Area as per Type Of		Ownership of Land (Community Land/Private Land/Other Land)	Latitude (Deg-Min-Sec)	Longitude (Deg-Min-Sec)
															Waste Land	Cultivable			
10	Kattesomanahalli (2)	C M Hemesh s/o C r Malleshappa			Manually	73/*2	0.09	0.09	Teak, Hebbevu and others	0.09	2	305	Surface	Well	0	Cultivable	Private Land	13.00.33.13	76.09.55.16
11	Kattesomanahalli (2)				Manually	88/*2	0.5	0.5	Teak, Hebbevu and others	0.5	13	1696	Surface	Well	0	Cultivable	Private Land	13.00.33.14	76.09.55.17
12	Kattesomanahalli (2)				Manually	89/*2	0.83	0.83	Teak, Hebbevu and others	0.83	21	2815	Surface	Well	0	Cultivable	Private Land	13.00.33.15	76.09.55.18
13	Kattesomanahalli (2)	Chandrappa s/o Bommegowda			Manually	91/*7	0.17	0.17	Teak, Hebbevu and others	0.17	4	577	Surface	Well	0	Cultivable	Private Land	13.00.33.16	76.09.55.19
14	Kattesomanahalli (2)	Chandrashekara s/o Basavegowda			Manually	76/*7	0.4	0.4	Teak, Hebbevu and others	0.4	10	1357	Surface	Well	0	Cultivable	Private Land	13.00.33.17	76.09.55.20
15	Kattesomanahalli (2)				Manually	76/*3	0.4	0.4	Teak, Hebbevu and others	0.4	10	1357	Surface	Well	0	Cultivable	Private Land	13.00.33.18	76.09.55.21
16	Kattesomanahalli (2)	Channamma w/o Chikkegowda			Manually	92/**	0.27	0.27	Teak, Hebbevu and others	0.27	7	916	Surface	Well	0	Cultivable	Private Land	13.00.33.19	76.09.55.22
17	Kattesomanahalli (2)	Channegowda s/o chikkegowda			Manually	67/**	0.99	0.99	Teak, Hebbevu and others	0.99	25	3357	Surface	Well	0	Cultivable	Private Land	13.00.33.20	76.09.55.23
18	Kattesomanahalli (2)				Manually	68/**	5.91	5.91	Teak, Hebbevu and others	5.91	148	20042	Surface	Well	0	Cultivable	Private Land	13.00.33.21	76.09.55.24
19	Kattesomanahalli (2)	Channegowda s/o Huligowda			Manually	90/*1	0.13	0.13	Teak, Hebbevu and others	0.13	3	441	Surface	Well	0	Cultivable	Private Land	13.00.33.22	76.09.55.25

SL. No	Village Name	Farmer Name:	Farmer Code	Aadhar Card No.	Rate Type (Manually/Machinery)	Survey No:	Total Area (Ha.)	Proposed Area (Ha.)	Activity/Model/Plant/Crop Name :	Number of Plants Per Ha	No. of plants	Unit Cost	Method of Irrigation (Drip/Rirng/Surface)	Source of Irrigation (Canal/Rainfed/Well)	Area as per Type Of		Ownership of Land (Community Land/Private Land/Other Land)	Latitude (Deg-Min-Sec)	Longitude (Deg-Min-Sec)
															Waste Land	Cultivable			
20	Kattesomanahalli (2)	Chikkamma s/o siddaiah			Manually	63/*/*	0.8	0.8	Teak, Hebbevu and others	0.8	20	2713	Surface	Well	0	Cultivable	Private Land	13.00.33.23	76.09.55.26
21	Kattesomanahalli (2)	CM Kumaraswamy s/o C r Malleshappa			Manually	73/*/1	0.1	0.1	Teak, Hebbevu and others	0.1	3	339	Surface	Well	0	Cultivable	Private Land	13.00.33.24	76.09.55.27
22	Kattesomanahalli (2)				Manually	88/*/1	0.49	0.49	Teak, Hebbevu and others	0.49	12	1662	Surface	Well	0	Cultivable	Private Land	13.00.33.25	76.09.55.28
23	Kattesomanahalli (2)				Manually	89/*/1	0.83	0.83	Teak, Hebbevu and others	0.83	21	2815	Surface	Well	0	Cultivable	Private Land	13.00.33.26	76.09.55.29
24	Kattesomanahalli (2)	Devaraju s/o Bairaiah			Manually	66/*/2	0.6	0.6	Teak, Hebbevu and others	0.6	15	2035	Surface	Well	0	Cultivable	Private Land	13.00.33.27	76.09.55.30
25	Kattesomanahalli (2)	Geetha W/O Ramesha			Manually	62/*/2			Teak, Hebbevu and others		0	0	Surface	Well	0	Cultivable	Private Land	13.00.33.28	76.09.55.31
26	Kattesomanahalli (2)	Girigowda s/o Ningegowda			Manually	83/*/*	0.35	0.35	Teak, Hebbevu and others	0.35	9	1187	Surface	Well	0	Cultivable	Private Land	13.00.33.29	76.09.55.32
27	Kattesomanahalli (2)				Manually	85/*/*	0.2	0.2	Teak, Hebbevu and others	0.2	5	678	Surface	Well	0	Cultivable	Private Land	13.00.33.30	76.09.55.33
28	Kattesomanahalli (2)				Manually	91/*/6	0.11	0.11	Teak, Hebbevu and others	0.11	3	373	Surface	Well	0	Cultivable	Private Land	13.00.33.31	76.09.55.34
29	Kattesomanahalli (2)	Gowamma w/o Mallegowda			Manually	85/*/*	0.4	0.4	Teak, Hebbevu and others	0.4	10	1357	Surface	Well	0	Cultivable	Private Land	13.00.33.32	76.09.55.35

SL. No	Village Name	Farmer Name:	Farmer Code	Aadhar Card No.	Rate Type (Manually/Machinery)	Survey No:	Total Area (Ha.)	Proposed Area (Ha.)	Activity/Model/Plant/ Crop Name :	Number of Plants Per Ha	No. of plants	Unit Cost	Method of Irrigation (Drip/Rirng/Surface)	Source of Irrigation (Canal/Rainfed/Well)	Area as per Type Of		Ownership of Land (Community Land/Private Land/Other Land)	Latitude (Deg-Min-Sec)	Longitude (Deg-Min-Sec)
															Waste Land	Cultivable			
30	Kattesomanahalli (2)	Gowramma w/o Shivarudrappa			Manually	53/*1	1.4	1.4	Teak, Hebbevu and others	1.4	35	4748	Surface	Well	0	Cultivable	Private Land	13.00.33.33	76.09.55.36
31	Kattesomanahalli (2)	Gurusiddappa s/o Bommegowda			Manually	91/*8	0.17	0.17	Teak, Hebbevu and others	0.17	4	577	Surface	Well	0	Cultivable	Private Land	13.00.33.34	76.09.55.37
32	Kattesomanahalli (2)	Halagamma s/o Vishvanatha			Manually	79/*4	0.08	0.08	Teak, Hebbevu and others	0.08	2	271	Surface	Well	0	Cultivable	Private Land	13.00.33.35	76.09.55.38
33	Kattesomanahalli (2)	Huligowda s/o Ningegowda			Manually	81/*2	0.44	0.44	Teak, Hebbevu and others	0.44	11	1492	Surface	Well	0	Cultivable	Private Land	13.00.33.36	76.09.55.39
34	Kattesomanahalli (2)				Manually	85/**	0.2	0.2	Teak, Hebbevu and others	0.2	5	678	Surface	Well	0	Cultivable	Private Land	13.00.33.37	76.09.55.40
35	Kattesomanahalli (2)				Manually	91/*1	0.11	0.11	Teak, Hebbevu and others	0.11	3	373	Surface	Well	0	Cultivable	Private Land	13.00.33.38	76.09.55.41
36	Kattesomanahalli (2)				Manually	90/*3	0.11	0.11	Teak, Hebbevu and others	0.11	3	373	Surface	Well	0	Cultivable	Private Land	13.00.33.39	76.09.55.42
37	Kattesomanahalli (2)		Jagadheesha s/o Bairaiah			Manually	66/*1	0.6	0.6	Teak, Hebbevu and others	0.6	15	2035	Surface	Well	0	Cultivable	Private Land	13.00.33.40
38	Kattesomanahalli (2)	Jayamma w/o Doddaiiah			Manually	63/**	0.8	0.8	Teak, Hebbevu and others	0.8	20	2713	Surface	Well	0	Cultivable	Private Land	13.00.33.41	76.09.55.44
39	Kattesomanahalli (2)	Jayappa s/o Shivalingappa			Manually	95/**	0.37	0.37	Teak, Hebbevu and others	0.37	9	1255	Surface	Well	0	Cultivable	Private Land	13.00.33.42	76.09.55.45

SL. No	Village Name	Farmer Name:	Farmer Code	Aadhar Card No.	Rate Type (Manually/Machinery)	Survey No:	Total Area (Ha.)	Proposed Area (Ha.)	Activity/Model/Plant/Crop Name :	Number of Plants Per Ha	No. of plants	Unit Cost	Method of Irrigation (Drip/Rirng/Surface)	Source of Irrigation (Canal/Rainfed/Well)	Area as per Type Of		Ownership of Land (Community Land/Private Land/Other Land)	Latitude (Deg-Min-Sec)	Longitude (Deg-Min-Sec)
															Waste Land	Cultivable			
40	Kattesomanahalli (2)				Manually	84/*A	0.2	0.2	Teak, Hebbevu and others	0.2	5	678	Surface	Well	0	Cultivable	Private Land	13.00.33.43	76.09.55.46
41	Kattesomanahalli (2)				Manually	84/*B	0.2	0.2	Teak, Hebbevu and others	0.2	5	678	Surface	Well	0	Cultivable	Private Land	13.00.33.44	76.09.55.47
42	Kattesomanahalli (2)	K B Jayalingappa s/o basavegowda			Manually	86/*B	1.23	1.23	Teak, Hebbevu and others	1.23	31	4171	Surface	Well	0	Cultivable	Private Land	13.00.33.45	76.09.55.48
43	Kattesomanahalli (2)	K M Shivabasappa s/o Malleshappa			Manually	85/*2	0.1	0.1	Teak, Hebbevu and others	0.1	3	339	Surface	Well	0	Cultivable	Private Land	13.00.33.46	76.09.55.49
44	Kattesomanahalli (2)	K N Jagadeesha S/O Ningegowda			Manually	61/*3			Teak, Hebbevu and others		0	0	Surface	Well	0	Cultivable	Private Land	13.00.33.47	76.09.55.50
45	Kattesomanahalli (2)				Manually	61/*5			Teak, Hebbevu and others		0	0	Surface	Well	0	Cultivable	Private Land	13.00.33.48	76.09.55.51
46	Kattesomanahalli (2)				Manually	61/*1			Teak, Hebbevu and others		0	0	Surface	Well	0	Cultivable	Private Land	13.00.33.49	76.09.55.52
47	Kattesomanahalli (2)				Manually	64/**	2.4	2.4	Teak, Hebbevu and others	2.4	60	8139	Surface	Well	0	Cultivable	Private Land	13.00.33.50	76.09.55.53
48	Kattesomanahalli (2)	K N Jaghadeesha s/o Nanjundappa			Manually	78/*1	0.52	0.52	Teak, Hebbevu and others	0.52	13	1763	Surface	Well	0	Cultivable	Private Land	13.00.33.51	76.09.55.54
49	Kattesomanahalli (2)	K N Shanlarappa s/o Ningegowda			Manually	78/*2	0.53	0.53	Teak, Hebbevu and others	0.53	13	1797	Surface	Well	0	Cultivable	Private Land	13.00.33.52	76.09.55.55

SL. No	Village Name	Farmer Name:	Farmer Code	Aadhar Card No.	Rate Type (Manually/Machinery)	Survey No:	Total Area (Ha.)	Proposed Area (Ha.)	Activity/Model/Plant/ Crop Name :	Number of Plants Per Ha	No. of plants	Unit Cost	Method of Irrigation (Drip/Rirng/Surface)	Source of Irrigation (Canal/Rainfed/Well)	Area as per Type Of		Ownership of Land (Community Land/Private Land/Other Land)	Latitude (Deg-Min-Sec)	Longitude (Deg-Min-Sec)
															Waste Land	Cultivable			
50	Kattesomanahalli (2)	K P Chandan s/o Puppegowda			Manually	77/*2	0.72	0.72	Teak, Hebbevu and others	0.72	18	2442	Surface	Well	0	Cultivable	Private Land	13.00.33.53	76.09.55.56
51	Kattesomanahalli (2)	K P Shanthamallappa s/o Puppegowda			Manually	86/*A	1.2	1.2	Teak, Hebbevu and others	1.2	30	4070	Surface	Well	0	Cultivable	Private Land	13.00.33.54	76.09.55.57
52	Kattesomanahalli (2)	K R Lokesha s/o Revappa			Manually	76/*5	0.4	0.4	Teak, Hebbevu and others	0.4	10	1357	Surface	Well	0	Cultivable	Private Land	13.00.33.55	76.09.55.58
53	Kattesomanahalli (2)	K V Hemavathi w/o Vishvanatha			Manually	76/*2	0.19	0.19	Teak, Hebbevu and others	0.19	5	644	Surface	Well	0	Cultivable	Private Land	13.00.33.56	76.09.55.59
54	Kattesomanahalli (2)	Kalaiah s/o Chowdaiah			Manually	63/**	0.8	0.8	Teak, Hebbevu and others	0.8	20	2713	Surface	Well	0	Cultivable	Private Land	13.00.33.57	76.09.55.60
55	Kattesomanahalli (2)	Kalegowda s/o Mallegowda			Manually	81/*1	0.06	0.06	Teak, Hebbevu and others	0.06	2	203	Surface	Well	0	Cultivable	Private Land	13.00.33.58	76.09.55.61
56	Kattesomanahalli (2)				Manually	83/**	0.4	0.4	Teak, Hebbevu and others	0.4	10	1357	Surface	Well	0	Cultivable	Private Land	13.00.33.59	76.09.55.62
57	Kattesomanahalli (2)				Manually	91/*4	0.18	0.18	Teak, Hebbevu and others	0.18	5	610	Surface	Well	0	Cultivable	Private Land	13.00.33.60	76.09.55.63
58	Kattesomanahalli (2)				Manually	69/**	1.46	1.46	Teak, Hebbevu and others	1.46	37	4951	Surface	Well	0	Cultivable	Private Land	13.00.33.61	76.09.55.64
59	Kattesomanahalli (2)			Manually	71/**	0.4	0.4	Teak, Hebbevu and others	0.4	10	1357	Surface	Well	0	Cultivable	Private Land	13.00.33.62	76.09.55.65	

SL. No	Village Name	Farmer Name:	Farmer Code	Aadhar Card No.	Rate Type (Manually/Machinery)	Survey No:	Total Area (Ha.)	Proposed Area (Ha.)	Activity/Model/Plant/ Crop Name :	Number of Plants Per Ha	No. of plants	Unit Cost	Method of Irrigation (Drip/Rirng/Surface)	Source of Irrigation (Canal/Rainfed/Well)	Area as per Type Of		Ownership of Land (Community Land/Private Land/Other Land)	Latitude (Deg-Min-Sec)	Longitude (Deg-Min-Sec)
															Waste Land	Cultivable			
60	Kattesomanahalli (2)	Kariyaiah s/o Rangaiah			Manually	63/*/*	0.53	0.53	Teak, Hebbevu and others	0.53	13	1797	Surface	Well	0	Cultivable	Private Land	13.00.33.63	76.09.55.66
61	Kattesomanahalli (2)	Komala C G s/o C H Gowregowda			Manually	65/*/*	2.8	2.8	Teak, Hebbevu and others	2.8	70	9496	Surface	Well	0	Cultivable	Private Land	13.00.33.64	76.09.55.67
62	Kattesomanahalli (2)	Kumara s/o Chandrashekarappa			Manually	53/*/*	2	2	Teak, Hebbevu and others	2	50	6783	Surface	Well	0	Cultivable	Private Land	13.00.33.65	76.09.55.68
63	Kattesomanahalli (2)	Lakshamma w/o Rudrappa			Manually	70/*/*	0.13	0.13	Teak, Hebbevu and others	0.13	3	441	Surface	Well	0	Cultivable	Private Land	13.00.33.66	76.09.55.69
64	Kattesomanahalli (2)	Malleshappa s/o Rudregowda			Manually	53/*/*	0.31	0.31	Teak, Hebbevu and others	0.31	8	1051	Surface	Well	0	Cultivable	Private Land	13.00.33.67	76.09.55.70
65	Kattesomanahalli (2)				Manually	53/*/*	0.29	0.29	Teak, Hebbevu and others	0.29	7	983	Surface	Well	0	Cultivable	Private Land	13.00.33.68	76.09.55.71
66	Kattesomanahalli (2)				Manually	53/*/*	0.34	0.34	Teak, Hebbevu and others	0.34	9	1153	Surface	Well	0	Cultivable	Private Land	13.00.33.69	76.09.55.72
67	Kattesomanahalli (2)				Manually	53/*/*	0.24	0.24	Teak, Hebbevu and others	0.24	6	814	Surface	Well	0	Cultivable	Private Land	13.00.33.70	76.09.55.73
68	Kattesomanahalli (2)	Mahalingamma s/o Mogannagowda			Manually	90/*/*	0.11	0.11	Teak, Hebbevu and others	0.11	3	373	Surface	Well	0	Cultivable	Private Land	13.00.33.71	76.09.55.74
69	Kattesomanahalli (2)	Mallegowda s/o Girigowa			Manually	85/*/*	0.44	0.44	Teak, Hebbevu and others	0.44	11	1492	Surface	Well	0	Cultivable	Private Land	13.00.33.72	76.09.55.75
70	Kattesomanahalli (2)	Mallikarjuna s/o Shanakaregowda			Manually	69/*/*	1.2	1.2	Teak, Hebbevu and others	1.2	30	4070	Surface	Well	0	Cultivable	Private Land	13.00.33.73	76.09.55.76

SL. No	Village Name	Farmer Name:	Farmer Code	Aadhar Card No.	Rate Type (Manually/Machinery)	Survey No:	Total Area (Ha.)	Proposed Area (Ha.)	Activity/Model/Plant/ Crop Name :	Number of Plants Per Ha	No. of plants	Unit Cost	Method of Irrigation (Drip/Rirng/Surface)	Source of Irrigation (Canal/Rainfed/Well)	Area as per Type Of		Ownership of Land (Community Land/Private Land/Other Land)	Latitude (Deg-Min-Sec)	Longitude (Deg-Min-Sec)
															Waste Land	Cultivable			
71	Kattesomanahalli (2)				Manually	71/*/*	0.39	0.39	Teak, Hebbevu and others	0.39	10	1323	Surface	Well	0	Cultivable	Private Land	13.00.33.74	76.09.55.77
72	Kattesomanahalli (2)	Omkarappa s/o Rudregowda			Manually	53/*/10	0.42	0.42	Teak, Hebbevu and others	0.42	11	1424	Surface	Well	0	Cultivable	Private Land	13.00.33.75	76.09.55.78
73	Kattesomanahalli (2)				Manually	53/*/5	0.5	0.5	Teak, Hebbevu and others	0.5	13	1696	Surface	Well	0	Cultivable	Private Land	13.00.33.76	76.09.55.79
74	Kattesomanahalli (2)		Pankaja W/O Late Parameshwarappa			Manually	60/*/1			Teak, Hebbevu and others		0	0	Surface	Well	0	Cultivable	Private Land	13.00.33.77
75	Kattesomanahalli (2)				Manually	62/*/4			Teak, Hebbevu and others		0	0	Surface	Well	0	Cultivable	Private Land	13.00.33.78	76.09.55.81
76	Kattesomanahalli (2)				Manually	62/*/1			Teak, Hebbevu and others		0	0	Surface	Well	0	Cultivable	Private Land	13.00.33.79	76.09.55.82
77	Kattesomanahalli (2)				Manually	62/*/5			Teak, Hebbevu and others		0	0	Surface	Well	0	Cultivable	Private Land	13.00.33.80	76.09.55.83
78	Kattesomanahalli (2)	Parameshwarappa s/o Malleshappa				Manually	85/*/2	0.1	0.1	Teak, Hebbevu and others	0.1	3	339	Surface	Well	0	Cultivable	Private Land	13.00.33.81
79	Kattesomanahalli (2)				Manually	85/*/2	0.1	0.1	Teak, Hebbevu and others	0.1	3	339	Surface	Well	0	Cultivable	Private Land	13.00.33.82	76.09.55.85
80	Kattesomanahalli (2)	Parvathappa s/o Bommegowda			Manually	91/*/2	0.42	0.42	Teak, Hebbevu and others	0.42	11	1424	Surface	Well	0	Cultivable	Private Land	13.00.33.83	76.09.55.86

SL. No	Village Name	Farmer Name:	Farmer Code	Aadhar Card No.	Rate Type (Manually/Machinery)	Survey No:	Total Area (Ha.)	Proposed Area (Ha.)	Activity/Model/Plant/ Crop Name :	Number of Plants Per Ha	No. of plants	Unit Cost	Method of Irrigation (Drip/Rirng/Surface)	Source of Irrigation (Canal/Rainfed/Well)	Area as per Type Of		Ownership of Land (Community Land/Private Land/Other Land)	Latitude (Deg-Min-Sec)	Longitude (Deg-Min-Sec)
															Waste Land	Cultivable			
81	Kattesomanahalli (2)	Premanjali w/o C N bomegowda			Manually	83/*/*	0.3	0.3	Teak, Hebbevu and others	0.3	8	1017	Surface	Well	0	Cultivable	Private Land	13.00.33.84	76.09.55.87
82	Kattesomanahalli (2)				Manually	85/*/*	0.21	0.21	Teak, Hebbevu and others	0.21	5	712	Surface	Well	0	Cultivable	Private Land	13.00.33.85	76.09.55.88
83	Kattesomanahalli (2)				Manually	91/*/5	0.12	0.12	Teak, Hebbevu and others	0.12	3	407	Surface	Well	0	Cultivable	Private Land	13.00.33.86	76.09.55.89
84	Kattesomanahalli (2)	Puppegowda s/o Eregowda			Manually	86/*/A	0.28	0.28	Teak, Hebbevu and others	0.28	7	950	Surface	Well	0	Cultivable	Private Land	13.00.33.87	76.09.55.90
85	Kattesomanahalli (2)	Puppegowda s/o veregowda			Manually	76/*/4	0.19	0.19	Teak, Hebbevu and others	0.19	5	644	Surface	Well	0	Cultivable	Private Land	13.00.33.88	76.09.55.91
86	Kattesomanahalli (2)	Pushpavathi w/o Shankaregowda			Manually	90/*/5	0.2	0.2	Teak, Hebbevu and others	0.2	5	678	Surface	Well	0	Cultivable	Private Land	13.00.33.89	76.09.55.92
87	Kattesomanahalli (2)	Puttaswamy s/o Mallegowda			Manually	83/*/*	0.46	0.46	Teak, Hebbevu and others	0.46	12	1560	Surface	Well	0	Cultivable	Private Land	13.00.33.90	76.09.55.93
88	Kattesomanahalli (2)				Manually	91/*/3	0.18	0.18	Teak, Hebbevu and others	0.18	5	610	Surface	Well	0	Cultivable	Private Land	13.00.33.91	76.09.55.94
89	Kattesomanahalli (2)	Radha w/o S B Ningappa			Manually	81/*/3	0.6	0.6	Teak, Hebbevu and others	0.6	15	2035	Surface	Well	0	Cultivable	Private Land	13.00.33.92	76.09.55.95
90	Kattesomanahalli (2)	Rajashekara K C s/o Chandrashekarappa			Manually	74/*/3	0.13	0.13	Teak, Hebbevu and others	0.13	3	441	Surface	Well	0	Cultivable	Private Land	13.00.33.93	76.09.55.96

SL. No	Village Name	Farmer Name:	Farmer Code	Aadhar Card No.	Rate Type (Manually/Machinery)	Survey No:	Total Area (Ha.)	Proposed Area (Ha.)	Activity/Model/Plant/ Crop Name :	Number of Plants Per Ha	No. of plants	Unit Cost	Method of Irrigation (Drip/Rirng/Surface)	Source of Irrigation (Canal/Rainfed/Well)	Area as per Type Of		Ownership of Land (Community Land/Private Land/Other Land)	Latitude (Deg-Min-Sec)	Longitude (Deg-Min-Sec)
															Waste Land	Cultivable			
91	Kattesomanahalli (2)				Manually	75/**	0.79	0.79	Teak, Hebbevu and others	0.79	20	2679	Surface	Well	0	Cultivable	Private Land	13.00.33.94	76.09.55.97
92	Kattesomanahalli (2)	Ramesha S/O Late Jayalingappa			Manually	60/**/2			Teak, Hebbevu and others		0	0	Surface	Well	0	Cultivable	Private Land	13.00.33.95	76.09.55.98
93	Kattesomanahalli (2)	Rangaiah s/o Rangaiah			Manually	63/**	0.54	0.54	Teak, Hebbevu and others	0.54	14	1831	Surface	Well	0	Cultivable	Private Land	13.00.33.96	76.09.55.99
94	Kattesomanahalli (2)	Ravi K j s/o K B Jayalingappa			Manually	77/**/1	0.72	0.72	Teak, Hebbevu and others	0.72	18	2442	Surface	Well	0	Cultivable	Private Land	13.00.33.97	76.09.55.100
95	Kattesomanahalli (2)	Revanna s/o Huligowda			Manually	90/**/4	0.19	0.19	Teak, Hebbevu and others	0.19	5	644	Surface	Well	0	Cultivable	Private Land	13.00.33.98	76.09.55.101
96	Kattesomanahalli (2)	Shankaraiah s/o Dasaiah			Manually	63/**	0.8	0.8	Teak, Hebbevu and others	0.8	20	2713	Surface	Well	0	Cultivable	Private Land	13.00.33.99	76.09.55.102
97	Kattesomanahalli (2)	Shanthamallappa s/o Veregowda			Manually	76/**/6	0.18	0.18	Teak, Hebbevu and others	0.18	5	610	Surface	Well	0	Cultivable	Private Land	13.00.33.100	76.09.55.103
98	Kattesomanahalli (2)	Sheethal s/o Dhakshinamurthy			Manually	65/**/1	2.93	2.93	Teak, Hebbevu and others	2.93	73	9936	Surface	Well	0	Cultivable	Private Land	13.00.33.101	76.09.55.104
99	Kattesomanahalli (2)	Shivalingappa s/o Girigowda			Manually	64/**	0.88	0.88	Teak, Hebbevu and others	0.88	22	2984	Surface	Well	0	Cultivable	Private Land	13.00.33.102	76.09.55.105
100	Kattesomanahalli (2)	Shivanna s/o Eregowda			Manually	53/**/1	2	2	Teak, Hebbevu and others	2	50	6783	Surface	Well	0	Cultivable	Private Land	13.00.33.103	76.09.55.106

SL. No	Village Name	Farmer Name:	Farmer Code	Aadhar Card No.	Rate Type (Manually/Machinery)	Survey No:	Total Area (Ha.)	Proposed Area (Ha.)	Activity/Model/Plant/Crop Name :	Number of Plants Per Ha	No. of plants	Unit Cost	Method of Irrigation (Drip/Rirng/Surface)	Source of Irrigation (Canal/Rainfed/Well)	Area as per Type Of		Ownership of Land (Community Land/Private Land/Other Land)	Latitude (Deg-Min-Sec)	Longitude (Deg-Min-Sec)
															Waste Land	Cultivable			
101	Kattesomanahalli (2)				Manually	85/*2	0.1	0.1	Teak, Hebbevu and others	0.1	3	339	Surface	Well	0	Cultivable	Private Land	13.00.33.104	76.09.55.107
102	Kattesomanahalli (2)	Shivarudrappa s/o Rudegowda			Manually	53/*3	0.45	0.45	Teak, Hebbevu and others	0.45	11	1526	Surface	Well	0	Cultivable	Private Land	13.00.33.105	76.09.55.108
103	Kattesomanahalli (2)				Manually	53/*8	0.44	0.44	Teak, Hebbevu and others	0.44	11	1492	Surface	Well	0	Cultivable	Private Land	13.00.33.106	76.09.55.109
104	Kattesomanahalli (2)	Siddaiah s/o Dyavaiah			Manually	64/**	1.6	1.6	Teak, Hebbevu and others	1.6	40	5426	Surface	Well	0	Cultivable	Private Land	13.00.33.107	76.09.55.110
105	Kattesomanahalli (2)	Siddalingaiah s/o Siddaiah			Manually	63/**	0.8	0.8	Teak, Hebbevu and others	0.8	20	2713	Surface	Well	0	Cultivable	Private Land	13.00.33.108	76.09.55.111
106	Kattesomanahalli (2)	Siddamallap s/o Girigowda			Manually	64/**	1.6	1.6	Teak, Hebbevu and others	1.6	40	5426	Surface	Well	0	Cultivable	Private Land	13.00.33.109	76.09.55.112
107	Kattesomanahalli (2)	Siddamallegowda s/o Eregowda			Manually	85/**	1.09	1.09	Teak, Hebbevu and others	1.09	27	3696	Surface	Well	0	Cultivable	Private Land	13.00.33.110	76.09.55.113
108	Kattesomanahalli (2)	Somaiah s/o Marisiddaiah			Manually	63/**	0.8	0.8	Teak, Hebbevu and others	0.8	20	2713	Surface	Well	0	Cultivable	Private Land	13.00.33.111	76.09.55.114
109	Kattesomanahalli (2)	Somegowda S/O Basavegowda			Manually	62/*3			Teak, Hebbevu and others		0	0	Surface	Well	0	Cultivable	Private Land	13.00.33.112	76.09.55.115
110	Kattesomanahalli (2)	Sudeep K S V S/O K N Shankarappa			Manually	61/*4			Teak, Hebbevu and others		0	0	Surface	Well	0	Cultivable	Private Land	13.00.33.113	76.09.55.116

SL. No	Village Name	Farmer Name:	Farmer Code	Aadhar Card No.	Rate Type (Manually/Machinery)	Survey No:	Total Area (Ha.)	Proposed Area (Ha.)	Activity/Model/Plant/ Crop Name :	Number of Plants Per Ha	No. of plants	Unit Cost	Method of Irrigation (Drip/Rirng/Surface)	Source of Irrigation (Canal/Rainfed/Well)	Area as per Type Of		Ownership of Land (Community Land/Private Land/Other Land)	Latitude (Deg-Min-Sec)	Longitude (Deg-Min-Sec)
															Waste Land	Cultivable			
111	Kattesomanahalli (2)				Manually	61/*2			Teak, Hebbevu and others		0	0	Surface	Well	0	Cultivable	Private Land	13.00.33.114	76.09.55.117
112	Kattesomanahalli (2)				Manually	61/*6			Teak, Hebbevu and others		0	0	Surface	Well	0	Cultivable	Private Land	13.00.33.115	76.09.55.118
113	Kattesomanahalli (2)	sulochana L S w/o C T Somashekara			Manually	87/**	0.69	0.69	Teak, Hebbevu and others	0.69	17	2340	Surface	Well	0	Cultivable	Private Land	13.00.33.116	76.09.55.119
114	Kattesomanahalli (2)	Sumithra s/o Vishwanatha			Manually	79/*3	0.4	0.4	Teak, Hebbevu and others	0.4	10	1357	Surface	Well	0	Cultivable	Private Land	13.00.33.117	76.09.55.120
115	Kattesomanahalli (2)	T Thimmegowda s/o Thimmegowda			Manually	74/*1	1.97	1.97	Teak, Hebbevu and others	1.97	49	6714	Surface	Well	0	Cultivable	Private Land	13.00.33.118	76.09.55.121
116	Kattesomanahalli (2)	Vasantha kumara s/o K B Jayalingappa			Manually	77/*3	0.72	0.72	Teak, Hebbevu and others	0.72	18	2442	Surface	Well	0	Cultivable	Private Land	13.00.33.119	76.09.55.122
117	Kattesomanahalli (2)	Veeregowda s/o Rudregowda			Manually	53/*2	0.42	0.42	Teak, Hebbevu and others	0.42	11	1424	Surface	Well	0	Cultivable	Private Land	13.00.33.120	76.09.55.123
118	Kattesomanahalli (2)				Manually	53/*7	0.39	0.39	Teak, Hebbevu and others	0.39	10	1323	Surface	Well	0	Cultivable	Private Land	13.00.33.121	76.09.55.124
		Total=								71.83	1796	188944							

[Chapter - IV] 4.5 A Details of Vegetative Cover Activities

Plantation Type : Afforestation Activities

SL. No	Village Name	Farmer Name:	Farmer Code	Aadhar Card No.	Rate Type (Manually/Machinery)	Survey No:	Total Area (Ha.)	Proposed Area (Ha.)	Activity/Model/Plant/Crop Name :	Number of Plants Per Ha	No. of plants	Unit Cost 135.65	Method of Irrigation (Drip/Ring/Surface)	Source of Irrigation (Canal/Rainfed/Well)	Area as per Type Of Land (Ha.)		Ownership of Land (Community Land/ Private Land/Other Land)	Latitude	Longitude
															Waste Land	Cultivable			
1	Halebeedu	Ajimulla S/o Fir saab			Manually	431*/34	0.02	0.02	Teak, Hebbevu and others	0.02	1	68	Surface	Well	0	Cultivable	Private Land	13.21383	75.99.2601
2	Halebeedu				Manually	431*/21	0.03	0.03	Teak, Hebbevu and others	0.03	1	102	Surface	Well	0	Cultivable	Private Land	14.21383	75.99.2602
3	Halebeedu	Alumelamma S/o H. R Venkatesh			Manually	423*/5	0.04	0.04	Teak, Hebbevu and others	0.04	1	136	Surface	Well	0	Cultivable	Private Land	15.21383	75.99.2603
4	Halebeedu	Arathi W/o Manjunath			Manually	431*/7	0.01	0.01	Teak, Hebbevu and others	0.01	0	34	Surface	Well	0	Cultivable	Private Land	16.21383	75.99.2604
5	Halebeedu	Asha W/o Srinivas			Manually	431*/20	0.01	0.01	Teak, Hebbevu and others	0.01	0	34	Surface	Well	0	Cultivable	Private Land	17.21383	75.99.2605
6	Halebeedu	Isharath S/o Munnar			Manually	430*/4	0.09	0.09	Teak, Hebbevu and others	0.09	2	305	Surface	Well	0	Cultivable	Private Land	18.21383	75.99.2606
7	Halebeedu	N. Srinath S/o Narayana			Manually	433*/14	0.04	0.04	Teak, Hebbevu and others	0.04	1	136	Surface	Well	0	Cultivable	Private Land	19.21383	75.99.2607
8	Halebeedu	S. Sadashiva S/o Late Siddaiah			Manually	431*/9	0.01	0.01	Teak, Hebbevu and others	0.01	0	34	Surface	Well	0	Cultivable	Private Land	20.21383	75.99.2608
9	Halebeedu	Onkarappa S/o Late K Shivappa			Manually	431*/41	0.15	0.15	Teak, Hebbevu and others	0.15	4	509	Surface	Well	0	Cultivable	Private Land	21.21383	75.99.2609
10	Halebeedu	Kamamma W/o Sannarangojirav			Manually	431*/36	0.05	0.05	Teak, Hebbevu and others	0.05	1	170	Surface	Well	0	Cultivable	Private Land	22.21383	75.99.2610
11	Halebeedu	Kavitha S/o Ramesh			Manually	431*/17	0.01	0.01	Teak, Hebbevu and others	0.01	0	34	Surface	Well	0	Cultivable	Private Land	23.21383	75.99.2611
12	Halebeedu	Kumar S/o Eraiah			Manually	433*/56	0.02	0.02	Teak, Hebbevu and others	0.02	1	68	Surface	Well	0	Cultivable	Private Land	24.21383	75.99.2612
13	Halebeedu	Krishnamurthy S/o Papaiah			Manually	433*/2	0.25	0.25	Teak, Hebbevu and others	0.25	6	848	Surface	Well	0	Cultivable	Private Land	25.21383	75.99.2613
14	Halebeedu	K. T Rangashetty S/o Thimmashetty			Manually	423*/3	0.3	0.3	Teak, Hebbevu and others	0.3	8	1017	Surface	Well	0	Cultivable	Private Land	26.21383	75.99.2614
15	Halebeedu	K. R Channakeshava S/o Rangappa			Manually	433*/48	0.01	0.01	Teak, Hebbevu and others	0.01	0	34	Surface	Well	0	Cultivable	Private Land	27.21383	75.99.2615
16	Halebeedu	Kenamma W/o Rajappa			Manually	433*/44	0.01	0.01	Teak, Hebbevu and others	0.01	0	34	Surface	Well	0	Cultivable	Private Land	28.21383	75.99.2616

SL. No	Village Name	Farmer Name:	Farmer Code	Aadhar Card No.	Rate Type (Manually/Machinery)	Survey No:	Total Area (Ha.)	Proposed Area (Ha.)	Activity/Model/Plant/Crop Name :	Number of Plants Per Ha	No. of plants	Unit Cost 135.65	Method of Irrigation (Drip/Ring/Surface)	Source of Irrigation (Canal/Rainfed/Well)	Area as per Type Of Land (Ha.)		Ownership of Land (Community Land/ Private Land/Other Land)	Latitude	Longitude
															Waste Land	Cultiva ble			
17	Halebeedu	Gangamma W/o Gangadhara			Manually	431*/16	0.01	0.01	Teak, Hebbevu and others	0.01	0	34	Surface	Well	0	Cultiva ble	Private Land	29.21383	75.99.2617
18	Halebeedu	Gangamma W/o Mudli			Manually	431*/10	0.01	0.01	Teak, Hebbevu and others	0.01	0	34	Surface	Well	0	Cultiva ble	Private Land	30.21383	75.99.2618
19	Halebeedu	Gangamma W/o Late Basavaraju			Manually	434*/3	0.38	0.38	Teak, Hebbevu and others	0.38	10	1289	Surface	Well	0	Cultiva ble	Private Land	31.21383	75.99.2619
20	Halebeedu	Gangamma W/o Veeregowda			Manually	431*/6	0.03	0.03	Teak, Hebbevu and others	0.03	1	102	Surface	Well	0	Cultiva ble	Private Land	32.21383	75.99.2620
21	Halebeedu	Gangadharappa S/o Shivaiah			Manually	427*/6	0.44	0.44	Teak, Hebbevu and others	0.44	11	1492	Surface	Well	0	Cultiva ble	Private Land	33.21383	75.99.2621
22	Halebeedu	Gangadhariah S/o Basavegowda			Manually	423*/1	0.55	0.55	Teak, Hebbevu and others	0.55	14	1865	Surface	Well	0	Cultiva ble	Private Land	34.21383	75.99.2622
23	Halebeedu	Girija W/o Ningaiah			Manually	430*/17	0.02	0.02	Teak, Hebbevu and others	0.02	1	68	Surface	Well	0	Cultiva ble	Private Land	35.21383	75.99.2623
24	Halebeedu	Chandramma W/o Shivakumar			Manually	431*/8	0.01	0.01	Teak, Hebbevu and others	0.01	0	34	Surface	Well	0	Cultiva ble	Private Land	36.21383	75.99.2624
25	Halebeedu	Chandrashekhara S/o Madappa			Manually	426*/6	0.17	0.17	Teak, Hebbevu and others	0.17	4	577	Surface	Well	0	Cultiva ble	Private Land	37.21383	75.99.2625
26	Halebeedu				Manually	426*/2	0.09	0.09	Teak, Hebbevu and others	0.09	2	305	Surface	Well	0	Cultiva ble	Private Land	38.21383	75.99.2626
27	Halebeedu	Chandrashekhara S/o Byrappa			Manually	425*/4	0.54	0.54	Teak, Hebbevu and others	0.54	14	1831	Surface	Well	0	Cultiva ble	Private Land	39.21383	75.99.2627
28	Halebeedu	Chandregowda S/o Ningegowda			Manually	433*/17	0.02	0.02	Teak, Hebbevu and others	0.02	1	68	Surface	Well	0	Cultiva ble	Private Land	40.21383	75.99.2628
29	Halebeedu				Manually	433*/19	0.03	0.03	Teak, Hebbevu and others	0.03	1	102	Surface	Well	0	Cultiva ble	Private Land	41.21383	75.99.2629
30	Halebeedu	Chandregowda S/o Mallegowda			Manually	425*/1	0.8	0.8	Teak, Hebbevu and others	0.8	20	2713	Surface	Well	0	Cultiva ble	Private Land	42.21383	75.99.2630
31	Halebeedu	Chandregowda S/o Siddappa			Manually	431*/1	0.13	0.13	Teak, Hebbevu and others	0.13	3	441	Surface	Well	0	Cultiva ble	Private Land	43.21383	75.99.2631
32	Halebeedu	Jayanna S/o Late Puppaiiah			Manually	422*/4	0.37	0.37	Teak, Hebbevu and others	0.37	9	1255	Surface	Well	0	Cultiva ble	Private Land	44.21383	75.99.2632
33	Halebeedu	Jayanna S/o Siddappa			Manually	431*/4	0.28	0.28	Teak, Hebbevu and others	0.28	7	950	Surface	Well	0	Cultiva ble	Private Land	45.21383	75.99.2633
34	Halebeedu	J. P Chandrashekar S/o Khandojirav			Manually	431*/39	0.03	0.03	Teak, Hebbevu and others	0.03	1	102	Surface	Well	0	Cultiva ble	Private Land	46.21383	75.99.2634

SL. No	Village Name	Farmer Name:	Farmer Code	Aadhar Card No.	Rate Type (Manually/Machinery)	Survey No:	Total Area (Ha.)	Proposed Area (Ha.)	Activity/Model/Plant/Crop Name :	Number of Plants Per Ha	No. of plants	Unit Cost 135.65	Method of Irrigation (Drip/Ring/Surface)	Source of Irrigation (Canal/Rainfed/Well)	Area as per Type Of Land (Ha.)		Ownership of Land (Community Land/ Private Land/Other Land)	Latitude	Longitude
															Waste Land	Cultiva ble			
35	Halebeedu	G. V Lokesh S/o Veerbasappa			Manually	433/*/45	0.02	0.02	Teak, Hebbevu and others	0.02	1	68	Surface	Well	0	Cultiva ble	Private Land	47.21383	75.99.2635
36	Halebeedu	Munir Ahammad S/o G. R Abdul gafar			Manually	430/*/9	0.1	0.1	Teak, Hebbevu and others	0.1	3	339	Surface	Well	0	Cultiva ble	Private Land	48.21383	75.99.2636
37	Halebeedu	G. R Rajarav S/o Ramojirav			Manually	431/*/37	0.02	0.02	Teak, Hebbevu and others	0.02	1	68	Surface	Well	0	Cultiva ble	Private Land	49.21383	75.99.2637
38	Halebeedu	D. R Raveesh S/o Rangegowda			Manually	433/*/9	0.02	0.02	Teak, Hebbevu and others	0.02	1	68	Surface	Well	0	Cultiva ble	Private Land	50.21383	75.99.2638
39	Halebeedu	Thejamurthy S/o Lakshminarayana			Manually	423/*/2	0.04	0.04	Teak, Hebbevu and others	0.04	1	136	Surface	Well	0	Cultiva ble	Private Land	51.21383	75.99.2639
40	Halebeedu	Dileep S/o Mahesh			Manually	430/*/10	0.02	0.02	Teak, Hebbevu and others	0.02	1	68	Surface	Well	0	Cultiva ble	Private Land	52.21383	75.99.2640
41	Halebeedu	Deviramma W/o Shivanajappa			Manually	431/*/32	0.02	0.02	Teak, Hebbevu and others	0.02	1	68	Surface	Well	0	Cultiva ble	Private Land	53.21383	75.99.2641
42	Halebeedu				Manually	431/*/31	0.02	0.02	Teak, Hebbevu and others	0.02	1	68	Surface	Well	0	Cultiva ble	Private Land	54.21383	75.99.2642
43	Halebeedu	Dyavamma W/o Krishegowda			Manually	431/*/28	0.04	0.04	Teak, Hebbevu and others	0.04	1	136	Surface	Well	0	Cultiva ble	Private Land	55.21383	75.99.2643
44	Halebeedu	Dyavamma W/o Late Thimmaiah			Manually	433/*/26	0.12	0.12	Teak, Hebbevu and others	0.12	3	407	Surface	Well	0	Cultiva ble	Private Land	56.21383	75.99.2644
45	Halebeedu	Dharma S/o Late Mariyaiah			Manually	415/*/*	0.5	0.5	Teak, Hebbevu and others	0.5	13	1696	Surface	Well	0	Cultiva ble	Private Land	57.21383	75.99.2645
46	Halebeedu	Dharmappa S/o Onkarappa			Manually	433/*/50	0.02	0.02	Teak, Hebbevu and others	0.02	1	68	Surface	Well	0	Cultiva ble	Private Land	58.21383	75.99.2646
47	Halebeedu	Nanjundappa S/o Nanjegowda			Manually	430/*/11	0.01	0.01	Teak, Hebbevu and others	0.01	0	34	Surface	Well	0	Cultiva ble	Private Land	59.21383	75.99.2647
48	Halebeedu	Nanjegowda S/o Girigowda			Manually	431/*/27	0.02	0.02	Teak, Hebbevu and others	0.02	1	68	Surface	Well	0	Cultiva ble	Private Land	60.21383	75.99.2648
49	Halebeedu	Naveena S/o Nagegowda			Manually	433/*/8	0.04	0.04	Teak, Hebbevu and others	0.04	1	136	Surface	Well	0	Cultiva ble	Private Land	61.21383	75.99.2649
50	Halebeedu	Nagegowda S/o Kempegowda			Manually	433/*/57	0.02	0.02	Teak, Hebbevu and others	0.02	1	68	Surface	Well	0	Cultiva ble	Private Land	62.21383	75.99.2650
51	Halebeedu	Najima Bhanu W/o Adam Khan			Manually	433/*/36	0.01	0.01	Teak, Hebbevu and others	0.01	0	34	Surface	Well	0	Cultiva ble	Private Land	63.21383	75.99.2651
52	Halebeedu	Ningappa S/o Mallappa			Manually	433/*/33	0.01	0.01	Teak, Hebbevu and others	0.01	0	34	Surface	Well	0	Cultiva ble	Private Land	64.21383	75.99.2652

SL. No	Village Name	Farmer Name:	Farmer Code	Aadhar Card No.	Rate Type (Manually/Machinery)	Survey No:	Total Area (Ha.)	Proposed Area (Ha.)	Activity/Model/Plant/Crop Name :	Number of Plants Per Ha	No. of plants	Unit Cost 135.65	Method of Irrigation (Drip/Ring/Surface)	Source of Irrigation (Canal/Rainfed/Well)	Area as per Type Of Land (Ha.)		Ownership of Land (Community Land/ Private Land/Other Land)	Latitude	Longitude
															Waste Land	Cultiva ble			
53	Halebeedu				Manually	433*/1	0.02	0.02	Teak, Hebbevu and others	0.02	1	68	Surface	Well	0	Cultiva ble	Private Land	65.21383	75.99.2653
54	Halebeedu	Ningegowda S/o Siddegowda			Manually	422*/1	0.56	0.56	Teak, Hebbevu and others	0.56	14	1899	Surface	Well	0	Cultiva ble	Private Land	66.21383	75.99.2654
55	Halebeedu	Nilamma W/o Thimmaiah			Manually	432*/*	0.39	0.39	Teak, Hebbevu and others	0.39	10	1323	Surface	Well	0	Cultiva ble	Private Land	67.21383	75.99.2655
56	Halebeedu	Nethra W/o Annappa			Manually	431*/19	0.01	0.01	Teak, Hebbevu and others	0.01	0	34	Surface	Well	0	Cultiva ble	Private Land	68.21383	75.99.2656
57	Halebeedu	Padamma W/o Venkatesh			Manually	431*/18	0.01	0.01	Teak, Hebbevu and others	0.01	0	34	Surface	Well	0	Cultiva ble	Private Land	69.21383	75.99.2657
58	Halebeedu	Puttasway S. K S/o Kodigaiah			Manually	430*/16	0.04	0.04	Teak, Hebbevu and others	0.04	1	136	Surface	Well	0	Cultiva ble	Private Land	70.21383	75.99.2658
59	Halebeedu	Pyarujan S/o Madar sab			Manually	424*/2	0.12	0.12	Teak, Hebbevu and others	0.12	3	407	Surface	Well	0	Cultiva ble	Private Land	71.21383	75.99.2659
60	Halebeedu	Prasanna H. K S/o H. C Kumarswamy			Manually	431*/40	0.03	0.03	Teak, Hebbevu and others	0.03	1	102	Surface	Well	0	Cultiva ble	Private Land	72.21383	75.99.2660
61	Halebeedu	Bannimatti gundappa S/o Dyavappa			Manually	431*/35	0.03	0.03	Teak, Hebbevu and others	0.03	1	102	Surface	Well	0	Cultiva ble	Private Land	73.21383	75.99.2661
62	Halebeedu	Basavaraju G. N S/o Ningaiah			Manually	430*/13	0.01	0.01	Teak, Hebbevu and others	0.01	0	34	Surface	Well	0	Cultiva ble	Private Land	74.21383	75.99.2662
63	Halebeedu	Basavaraju S/o Madappa			Manually	426*/1	0.26	0.26	Teak, Hebbevu and others	0.26	7	882	Surface	Well	0	Cultiva ble	Private Land	75.21383	75.99.2663
64	Halebeedu	B. M Rukmini W/o Sanjay			Manually	430*/6	0.02	0.02	Teak, Hebbevu and others	0.02	1	68	Surface	Well	0	Cultiva ble	Private Land	76.21383	75.99.2664
65	Halebeedu	B. M Palaksha S/o Manjegowda			Manually	433*/11	0.04	0.04	Teak, Hebbevu and others	0.04	1	136	Surface	Well	0	Cultiva ble	Private Land	77.21383	75.99.2665
66	Halebeedu				Manually	433*/10	0.02	0.02	Teak, Hebbevu and others	0.02	1	68	Surface	Well	0	Cultiva ble	Private Land	78.21383	75.99.2666
67	Halebeedu	B. M Chandrashekar S/o Madappa			Manually	426*/4	0.18	0.18	Teak, Hebbevu and others	0.18	5	610	Surface	Well	0	Cultiva ble	Private Land	79.21383	75.99.2667
68	Halebeedu				Manually	426*/2	0.09	0.09	Teak, Hebbevu and others	0.09	2	305	Surface	Well	0	Cultiva ble	Private Land	80.21383	75.99.2668
69	Halebeedu	B. B Eshvarappa S/o Byrappa			Manually	426*/5	0.17	0.17	Teak, Hebbevu and others	0.17	4	577	Surface	Well	0	Cultiva ble	Private Land	81.21383	75.99.2669
70	Halebeedu				Manually	426*/1	0.26	0.26	Teak, Hebbevu and others	0.26	7	882	Surface	Well	0	Cultiva ble	Private Land	82.21383	75.99.2670

SL. No	Village Name	Farmer Name:	Farmer Code	Aadhar Card No.	Rate Type (Manually/Machinery)	Survey No:	Total Area (Ha.)	Proposed Area (Ha.)	Activity/Model/Plant/Crop Name :	Number of Plants Per Ha	No. of plants	Unit Cost 135.65	Method of Irrigation (Drip/Ring/Surface)	Source of Irrigation (Canal/Rainfed/Well)	Area as per Type Of Land (Ha.)		Ownership of Land (Community Land/ Private Land/Other Land)	Latitude	Longitude
															Waste Land	Cultiva ble			
71	Halebeedu				Manually	426/*/2	0.09	0.09	Teak, Hebbvu and others	0.09	2	305	Surface	Well	0	Cultiva ble	Private Land	83.21383	75.99.2671
72	Halebeedu	B. B Byregowda S/o Basavegowda			Manually	425/*/3	0.82	0.82	Teak, Hebbvu and others	0.82	21	2781	Surface	Well	0	Cultiva ble	Private Land	84.21383	75.99.2672
73	Halebeedu	B. B Shivamurthy S/o Byrappa			Manually	426/*/1	0.27	0.27	Teak, Hebbvu and others	0.27	7	916	Surface	Well	0	Cultiva ble	Private Land	85.21383	75.99.2673
74	Halebeedu	B. B Somashekara S/o Basavegowda			Manually	424/*/1	0.17	0.17	Teak, Hebbvu and others	0.17	4	577	Surface	Well	0	Cultiva ble	Private Land	86.21383	75.99.2674
75	Halebeedu				Manually	426/*/2	0.25	0.25	Teak, Hebbvu and others	0.25	6	848	Surface	Well	0	Cultiva ble	Private Land	87.21383	75.99.2675
76	Halebeedu	Biregowda S/o Biregowda			Manually	433/*/29	0.02	0.02	Teak, Hebbvu and others	0.02	1	68	Surface	Well	0	Cultiva ble	Private Land	88.21383	75.99.2676
77	Halebeedu	Byregowda S/o Nanjaiah			Manually	426/*/3	0.52	0.52	Teak, Hebbvu and others	0.52	13	1763	Surface	Well	0	Cultiva ble	Private Land	89.21383	75.99.2677
78	Halebeedu	Byregowda S/o Shivananjegowda			Manually	431/*/5	0.57	0.57	Teak, Hebbvu and others	0.57	14	1933	Surface	Well	0	Cultiva ble	Private Land	90.21383	75.99.2678
79	Halebeedu	Byregowda S/o Siddegowda			Manually	422/*/10	0.57	0.57	Teak, Hebbvu and others	0.57	14	1933	Surface	Well	0	Cultiva ble	Private Land	91.21383	75.99.2679
80	Halebeedu	Bhanumathi W/o Paapaiah			Manually	433/*/39	0.04	0.04	Teak, Hebbvu and others	0.04	1	136	Surface	Well	0	Cultiva ble	Private Land	92.21383	75.99.2680
81	Halebeedu	Byramma W/o Late Honnaiah			Manually	433/*/13	0.03	0.03	Teak, Hebbvu and others	0.03	1	102	Surface	Well	0	Cultiva ble	Private Land	93.21383	75.99.2681
82	Halebeedu	Manjappa S/o Erabhadregowda			Manually	433/*/5	0.04	0.04	Teak, Hebbvu and others	0.04	1	136	Surface	Well	0	Cultiva ble	Private Land	94.21383	75.99.2682
83	Halebeedu	Manunatha S/o Paapaiah			Manually	433/*/41	0.25	0.25	Teak, Hebbvu and others	0.25	6	848	Surface	Well	0	Cultiva ble	Private Land	95.21383	75.99.2683
84	Halebeedu	Manunatha S/o Basavaiah			Manually	433/*/24	0.36	0.36	Teak, Hebbvu and others	0.36	9	1221	Surface	Well	0	Cultiva ble	Private Land	96.21383	75.99.2684
85	Halebeedu	Manjunath S/o Puttaswamygowda			Manually	433/*/6	0.05	0.05	Teak, Hebbvu and others	0.05	1	170	Surface	Well	0	Cultiva ble	Private Land	97.21383	75.99.2685
86	Halebeedu	Manjula W/o Nagraju			Manually	431/*/14	0.01	0.01	Teak, Hebbvu and others	0.01	0	34	Surface	Well	0	Cultiva ble	Private Land	98.21383	75.99.2686
87	Halebeedu	Manjula W/o Venkatesha			Manually	431/*/11	0.01	0.01	Teak, Hebbvu and others	0.01	0	34	Surface	Well	0	Cultiva ble	Private Land	99.21383	75.99.2687
88	Halebeedu	Mamatha W/o Paramashivaiah			Manually	422/*/3	0.18	0.18	Teak, Hebbvu and others	0.18	5	610	Surface	Well	0	Cultiva ble	Private Land	100.2138	75.99.2688

SL. No	Village Name	Farmer Name:	Farmer Code	Aadhar Card No.	Rate Type (Manually/Machinery)	Survey No:	Total Area (Ha.)	Proposed Area (Ha.)	Activity/Model/Plant/Crop Name :	Number of Plants Per Ha	No. of plants	Unit Cost 135.65	Method of Irrigation (Drip/Ring/Surface)	Source of Irrigation (Canal/Rainfed/Well)	Area as per Type Of Land (Ha.)		Ownership of Land (Community Land/ Private Land/Other Land)	Latitude	Longitude
															Waste Land	Cultiva ble			
89	Halebeedu	Mallappa S/o Siddappa			Manually	429/*/4	0.32	0.32	Teak, Hebbevu and others	0.32	8	1085	Surface	Well	0	Cultiva ble	Private Land	101.2138	75.99.2689
90	Halebeedu	Mallikarjunappa S/o Basavegowda			Manually	431/*/25	0.02	0.02	Teak, Hebbevu and others	0.02	1	68	Surface	Well	0	Cultiva ble	Private Land	102.2138	75.99.2690
91	Halebeedu	Malleshappa S/o Mallegowda			Manually	427/*/1	0.41	0.41	Teak, Hebbevu and others	0.41	10	1390	Surface	Well	0	Cultiva ble	Private Land	103.2138	75.99.2691
92	Halebeedu				Manually	427/*/4	0.37	0.37	Teak, Hebbevu and others	0.37	9	1255	Surface	Well	0	Cultiva ble	Private Land	104.2138	75.99.2692
93	Halebeedu	Mahammad Habib S/o Mahammad Hanif			Manually	433/*/3	0.17	0.17	Teak, Hebbevu and others	0.17	4	577	Surface	Well	0	Cultiva ble	Private Land	105.2138	75.99.2693
94	Halebeedu	Mahadevamma W/o Neelakntaiah			Manually	422/*/2	0.18	0.18	Teak, Hebbevu and others	0.18	5	610	Surface	Well	0	Cultiva ble	Private Land	106.2138	75.99.2694
95	Halebeedu	Mahalingappa S/o Byrappa			Manually	425/*/5	0.55	0.55	Teak, Hebbevu and others	0.55	14	1865	Surface	Well	0	Cultiva ble	Private Land	107.2138	75.99.2695
96	Halebeedu	Maheshappa S/o Byrappa			Manually	425/*/2	0.23	0.23	Teak, Hebbevu and others	0.23	6	780	Surface	Well	0	Cultiva ble	Private Land	108.2138	75.99.2696
97	Halebeedu				Manually	425/*/7	0.31	0.31	Teak, Hebbevu and others	0.31	8	1051	Surface	Well	0	Cultiva ble	Private Land	109.2138	75.99.2697
98	Halebeedu	Malathi W/o Keshavamurthy			Manually	433/*/58	0.03	0.03	Teak, Hebbevu and others	0.03	1	102	Surface	Well	0	Cultiva ble	Private Land	110.2138	75.99.2698
99	Halebeedu	Munavara S/o Mahammad Musa			Manually	433/*/21	0.02	0.02	Teak, Hebbevu and others	0.02	1	68	Surface	Well	0	Cultiva ble	Private Land	111.2138	75.99.2699
100	Halebeedu	Mubhina W/o Abhid			Manually	433/*/22	0.01	0.01	Teak, Hebbevu and others	0.01	0	34	Surface	Well	0	Cultiva ble	Private Land	112.2138	75.99.2700
101	Halebeedu	Mudlagirinayaka S/o Thimmanaya			Manually	433/*/42	0.04	0.04	Teak, Hebbevu and others	0.04	1	136	Surface	Well	0	Cultiva ble	Private Land	113.2138	75.99.2701
102	Halebeedu	Mohan kumar S/o Rudraiah			Manually	433/*/27	0.01	0.01	Teak, Hebbevu and others	0.01	0	34	Surface	Well	0	Cultiva ble	Private Land	114.2138	75.99.2702
103	Halebeedu	Yogeesh S/o Mahadevaiah			Manually	431/*/26	0.02	0.02	Teak, Hebbevu and others	0.02	1	68	Surface	Well	0	Cultiva ble	Private Land	115.2138	75.99.2703
104	Halebeedu	Yogeesh S/o Ramegowda			Manually	433/*/23	0.02	0.02	Teak, Hebbevu and others	0.02	1	68	Surface	Well	0	Cultiva ble	Private Land	116.2138	75.99.2704
105	Halebeedu	Rangegowda S/o Late Somaiah			Manually	433/*/12	0.02	0.02	Teak, Hebbevu and others	0.02	1	68	Surface	Well	0	Cultiva ble	Private Land	117.2138	75.99.2705
106	Halebeedu	Rathamma W/o Late Somaiah			Manually	430/*/5	0.01	0.01	Teak, Hebbevu and others	0.01	0	34	Surface	Well	0	Cultiva ble	Private Land	118.2138	75.99.2706

SL. No	Village Name	Farmer Name:	Farmer Code	Aadhar Card No.	Rate Type (Manually/Machinery)	Survey No:	Total Area (Ha.)	Proposed Area (Ha.)	Activity/Model/Plant/Crop Name :	Number of Plants Per Ha	No. of plants	Unit Cost 135.65	Method of Irrigation (Drip/Ring/Surface)	Source of Irrigation (Canal/Rainfed/Well)	Area as per Type Of Land (Ha.)		Ownership of Land (Community Land/ Private Land/Other Land)	Latitude	Longitude
															Waste Land	Cultivable			
107	Halebeedu	Ramesh S/o Eregowda			Manually	433*/32	0.06	0.06	Teak, Hebbevu and others	0.06	2	203	Surface	Well	0	Cultivable	Private Land	119.2138	75.99.2707
108	Halebeedu				Manually	433*/31	0.04	0.04	Teak, Hebbevu and others	0.04	1	136	Surface	Well	0	Cultivable	Private Land	120.2138	75.99.2708
109	Halebeedu	Ramesh S/o Kalaiah			Manually	431*/30	0.02	0.02	Teak, Hebbevu and others	0.02	1	68	Surface	Well	0	Cultivable	Private Land	121.2138	75.99.2709
110	Halebeedu	Ramesh S/o Siddaiah			Manually	433*/26	0.07	0.07	Teak, Hebbevu and others	0.07	2	237	Surface	Well	0	Cultivable	Private Land	122.2138	75.99.2710
111	Halebeedu	Ravikumar S/o Siddappa			Manually	431*/2	0.03	0.03	Teak, Hebbevu and others	0.03	1	102	Surface	Well	0	Cultivable	Private Land	123.2138	75.99.2711
112	Halebeedu				Manually	431*/3	0.28	0.28	Teak, Hebbevu and others	0.28	7	950	Surface	Well	0	Cultivable	Private Land	124.2138	75.99.2712
113	Halebeedu	Rahnayka S/o Ranganayaka			Manually	433*/42	0.04	0.04	Teak, Hebbevu and others	0.04	1	136	Surface	Well	0	Cultivable	Private Land	125.2138	75.99.2713
114	Halebeedu	Rajalakshmi W/o Shivakumar			Manually	433*/15	0.01	0.01	Teak, Hebbevu and others	0.01	0	34	Surface	Well	0	Cultivable	Private Land	126.2138	75.99.2714
115	Halebeedu	Rajashekar S/o Gangadharaiah			Manually	422*/5	0.56	0.56	Teak, Hebbevu and others	0.56	14	1899	Surface	Well	0	Cultivable	Private Land	127.2138	75.99.2715
116	Halebeedu	Radhika W/o Melu			Manually	431*/15	0.01	0.01	Teak, Hebbevu and others	0.01	0	34	Surface	Well	0	Cultivable	Private Land	128.2138	75.99.2716
117	Halebeedu	Ramegowda S/o Mallegowda			Manually	431*/23	0.03	0.03	Teak, Hebbevu and others	0.03	1	102	Surface	Well	0	Cultivable	Private Land	129.2138	75.99.2717
118	Halebeedu	Rukmini W/o Late Thimmaiah			Manually	433*/25	0.3	0.3	Teak, Hebbevu and others	0.3	8	1017	Surface	Well	0	Cultivable	Private Land	130.2138	75.99.2718
119	Halebeedu	Rudramurthy S/o Parmeshwarappa			Manually	423*/4	0.17	0.17	Teak, Hebbevu and others	0.17	4	577	Surface	Well	0	Cultivable	Private Land	131.2138	75.99.2719
120	Halebeedu	Rudresha H. V. S/o Veerappashetty			Manually	433*/52	0.01	0.01	Teak, Hebbevu and others	0.01	0	34	Surface	Well	0	Cultivable	Private Land	132.2138	75.99.2720
121	Halebeedu	Rupa W/o Mylarirav			Manually	431*/12	0.01	0.01	Teak, Hebbevu and others	0.01	0	34	Surface	Well	0	Cultivable	Private Land	133.2138	75.99.2721
122	Halebeedu	Revannasiddamma W/o Nanjaiah			Manually	427*/7	0.44	0.44	Teak, Hebbevu and others	0.44	11	1492	Surface	Well	0	Cultivable	Private Land	134.2138	75.99.2722
123	Halebeedu	Lakshmegowda S/o Ningegowda			Manually	433*/16	0.1	0.1	Teak, Hebbevu and others	0.1	3	339	Surface	Well	0	Cultivable	Private Land	135.2138	75.99.2723
124	Halebeedu	Leela W/o Soma			Manually	433*/28	0.01	0.01	Teak, Hebbevu and others	0.01	0	34	Surface	Well	0	Cultivable	Private Land	136.2138	75.99.2724

SL. No	Village Name	Farmer Name:	Farmer Code	Aadhar Card No.	Rate Type (Manually/Machinery)	Survey No:	Total Area (Ha.)	Proposed Area (Ha.)	Activity/Model/Plant/Crop Name :	Number of Plants Per Ha	No. of plants	Unit Cost 135.65	Method of Irrigation (Drip/Ring/Surface)	Source of Irrigation (Canal/Rainfed/Well)	Area as per Type Of Land (Ha.)		Ownership of Land (Community Land/ Private Land/Other Land)	Latitude	Longitude
															Waste Land	Cultivable			
125	Halebeedu	Leelavathi W/o Yogeesh			Manually	433*/30	0.01	0.01	Teak, Hebbvu and others	0.01	0	34	Surface	Well	0	Cultivable	Private Land	137.2138	75.99.2725
126	Halebeedu	Lokesh S/o Chikkaiah			Manually	433*/43	0.01	0.01	Teak, Hebbvu and others	0.01	0	34	Surface	Well	0	Cultivable	Private Land	138.2138	75.99.2726
127	Halebeedu	Vasanth H M S/o Late H. M Murthy			Manually	429*/1	0.44	0.44	Teak, Hebbvu and others	0.44	11	1492	Surface	Well	0	Cultivable	Private Land	139.2138	75.99.2727
128	Halebeedu	Virupakshiah S/o Late Nanjiah			Manually	422*/7	0.45	0.45	Teak, Hebbvu and others	0.45	11	1526	Surface	Well	0	Cultivable	Private Land	140.2138	75.99.2728
129	Halebeedu				Manually	422*/6	0.44	0.44	Teak, Hebbvu and others	0.44	11	1492	Surface	Well	0	Cultivable	Private Land	141.2138	75.99.2729
130	Halebeedu	Veeregowda S/o Late Basavegowda			Manually	433*/35	0.06	0.06	Teak, Hebbvu and others	0.06	2	203	Surface	Well	0	Cultivable	Private Land	142.2138	75.99.2730
131	Halebeedu	Venkatesha S/o Venkateshetti			Manually	433*/4	0.06	0.06	Teak, Hebbvu and others	0.06	2	203	Surface	Well	0	Cultivable	Private Land	143.2138	75.99.2731
132	Halebeedu	Y.A Basavaraju S/o Shivarudrappa			Manually	433*/49	0.04	0.04	Teak, Hebbvu and others	0.04	1	136	Surface	Well	0	Cultivable	Private Land	144.2138	75.99.2732
133	Halebeedu	Sharath H. N S/o H. M Ningappa			Manually	430*/1	0.65	0.65	Teak, Hebbvu and others	0.65	16	2204	Surface	Well	0	Cultivable	Private Land	145.2138	75.99.2733
134	Halebeedu	Shamanna S/o Kariyappa			Manually	431*/29	0.02	0.02	Teak, Hebbvu and others	0.02	1	68	Surface	Well	0	Cultivable	Private Land	146.2138	75.99.2734
135	Halebeedu				Manually	431*/38	0.02	0.02	Teak, Hebbvu and others	0.02	1	68	Surface	Well	0	Cultivable	Private Land	147.2138	75.99.2735
136	Halebeedu	Shardamma W/o Somashekharappa			Manually	430*/2	0.61	0.61	Teak, Hebbvu and others	0.61	15	2069	Surface	Well	0	Cultivable	Private Land	148.2138	75.99.2736
137	Halebeedu	Sharadamma W/o Late H. C Dharmappa			Manually	431*/33	0.02	0.02	Teak, Hebbvu and others	0.02	1	68	Surface	Well	0	Cultivable	Private Land	149.2138	75.99.2737
138	Halebeedu	Sharadamma S/o Paapaiah			Manually	433*/38	0.03	0.03	Teak, Hebbvu and others	0.03	1	102	Surface	Well	0	Cultivable	Private Land	150.2138	75.99.2738
139	Halebeedu	Shivamurthy S/o Byrappa			Manually	425*/6	0.54	0.54	Teak, Hebbvu and others	0.54	14	1831	Surface	Well	0	Cultivable	Private Land	151.2138	75.99.2739
140	Halebeedu	Shobha W/o Ravi			Manually	431*/13	0.01	0.01	Teak, Hebbvu and others	0.01	0	34	Surface	Well	0	Cultivable	Private Land	152.2138	75.99.2740
141	Halebeedu	Shobha W/o Somaiah			Manually	427*/3	0.45	0.45	Teak, Hebbvu and others	0.45	11	1526	Surface	Well	0	Cultivable	Private Land	153.2138	75.99.2741
142	Halebeedu	Sannegowda S/o Late Biregowda			Manually	430*/12	0.1	0.1	Teak, Hebbvu and others	0.1	3	339	Surface	Well	0	Cultivable	Private Land	154.2138	75.99.2742

SL. No	Village Name	Farmer Name:	Farmer Code	Aadhar Card No.	Rate Type (Manually/Machinery)	Survey No:	Total Area (Ha.)	Proposed Area (Ha.)	Activity/Model/Plant/Crop Name :	Number of Plants Per Ha	No. of plants	Unit Cost 135.65	Method of Irrigation (Drip/Ring/Surface)	Source of Irrigation (Canal/Rainfed/Well)	Area as per Type Of Land (Ha.)		Ownership of Land (Community Land/ Private Land/Other Land)	Latitude	Longitude
															Waste Land	Cultiva ble			
143	Halebeedu	Sadik Saab S/o Rasul Saab			Manually	433/*/34	0.02	0.02	Teak, Hebbevu and others	0.02	1	68	Surface	Well	0	Cultiva ble	Private Land	155.2138	75.99.2743
144	Halebeedu	S. B Gangamma W/o C. N Huligowda			Manually	433/*/51	0.04	0.04	Teak, Hebbevu and others	0.04	1	136	Surface	Well	0	Cultiva ble	Private Land	156.2138	75.99.2744
145	Halebeedu	C. Dayashankara S/o C. S Chandrashekhar			Manually	433/*/42	0.01	0.01	Teak, Hebbevu and others	0.01	0	34	Surface	Well	0	Cultiva ble	Private Land	157.2138	75.99.2745
146	Halebeedu	C. Hema W/o Yathish			Manually	433/*/53	0.01	0.01	Teak, Hebbevu and others	0.01	0	34	Surface	Well	0	Cultiva ble	Private Land	158.2138	75.99.2746
147	Halebeedu	Sujatha W/o Basavarju			Manually	433/*/46	0.02	0.02	Teak, Hebbevu and others	0.02	1	68	Surface	Well	0	Cultiva ble	Private Land	159.2138	75.99.2747
148	Halebeedu	Siddaiah S/o Javaraiah			Manually	433/*/47	0.24	0.24	Teak, Hebbevu and others	0.24	6	814	Surface	Well	0	Cultiva ble	Private Land	160.2138	75.99.2748
149	Halebeedu	Suresh S/o Parameshwarappa			Manually	426/*/2	0.25	0.25	Teak, Hebbevu and others	0.25	6	848	Surface	Well	0	Cultiva ble	Private Land	161.2138	75.99.2749
150	Halebeedu	Sulakshmana W/o Sudhakar			Manually	433/*/7	0.06	0.06	Teak, Hebbevu and others	0.06	2	203	Surface	Well	0	Cultiva ble	Private Land	162.2138	75.99.2750
151	Halebeedu	Somashekharappa S/o Nirvanegowda			Manually	430/*/8	0.06	0.06	Teak, Hebbevu and others	0.06	2	203	Surface	Well	0	Cultiva ble	Private Land	163.2138	75.99.2751
152	Halebeedu	Swbhagyamma W/o Shivshnkraiah K. M			Manually	422/*/9	0.24	0.24	Teak, Hebbevu and others	0.24	6	814	Surface	Well	0	Cultiva ble	Private Land	164.2138	75.99.2752
153	Halebeedu	Harish T. S S/o Siddaiah			Manually	430/*/15	0.01	0.01	Teak, Hebbevu and others	0.01	0	34	Surface	Well	0	Cultiva ble	Private Land	165.2138	75.99.2753
154	Halebeedu	H. S Eshwarappa S/o Siddappa			Manually	427/*/2	0.31	0.31	Teak, Hebbevu and others	0.31	8	1051	Surface	Well	0	Cultiva ble	Private Land	166.2138	75.99.2754
155	Halebeedu	H. S Ravish S/o Shivarudrappa			Manually	430/*/7	0.02	0.02	Teak, Hebbevu and others	0.02	1	68	Surface	Well	0	Cultiva ble	Private Land	167.2138	75.99.2755
156	Halebeedu	H. B Murthy S/o Basavalingappa			Manually	431/*/6.	0.02	0.02	Teak, Hebbevu and others	0.02	1	68	Surface	Well	0	Cultiva ble	Private Land	168.2138	75.99.2756
157	Halebeedu	H. R Krishna S/o Ramakrishnappa			Manually	424/*/3	0.05	0.05	Teak, Hebbevu and others	0.05	1	170	Surface	Well	0	Cultiva ble	Private Land	169.2138	75.99.2757
158	Halebeedu	H. M Manukumara S/o H S Mallappa			Manually	434/*/4	0.06	0.06	Teak, Hebbevu and others	0.06	2	203	Surface	Well	0	Cultiva ble	Private Land	170.2138	75.99.2758
159	Halebeedu				Manually	434/*/1	0.31	0.31	Teak, Hebbevu and others	0.31	8	1051	Surface	Well	0	Cultiva ble	Private Land	171.2138	75.99.2759
160	Halebeedu	H. M Suresh S/o H. M Mallegowda			Manually	429/*/3	0.32	0.32	Teak, Hebbevu and others	0.32	8	1085	Surface	Well	0	Cultiva ble	Private Land	172.2138	75.99.2760

SL. No	Village Name	Farmer Name:	Farmer Code	Aadhar Card No.	Rate Type (Manually/Machinery)	Survey No:	Total Area (Ha.)	Proposed Area (Ha.)	Activity/Model/Plant/Crop Name :	Number of Plants Per Ha	No. of plants	Unit Cost 135.65	Method of Irrigation (Drip/Ring/Surface)	Source of Irrigation (Canal/Rainfed/Well)	Area as per Type Of Land (Ha.)		Ownership of Land (Community Land/ Private Land/Other Land)	Latitude	Longitude
															Waste Land	Cultiva ble			
161	Halebeedu	H. M Onkarappa S/o Mallegowda			Manually	429/*/5	0.44	0.44	Teak, Hebbevu and others	0.44	11	1492	Surface	Well	0	Cultiva ble	Private Land	173.2138	75.99.2761
162	Halebeedu	H. M Chandrashekhar S/o Mallappa			Manually	430/*/3	0.74	0.74	Teak, Hebbevu and others	0.74	19	2510	Surface	Well	0	Cultiva ble	Private Land	174.2138	75.99.2762
163	Halebeedu	H. M Mallegowda S/o Mallegowda			Manually	429/*/6	0.45	0.45	Teak, Hebbevu and others	0.45	11	1526	Surface	Well	0	Cultiva ble	Private Land	175.2138	75.99.2763
164	Halebeedu	H. N Manjunath S/o Late Narayana			Manually	433/*/20	0.03	0.03	Teak, Hebbevu and others	0.03	1	102	Surface	Well	0	Cultiva ble	Private Land	176.2138	75.99.2764
165	Halebeedu	H. N Kumarswamy S/o Nanjaiah			Manually	428/*/1	0.67	0.67	Teak, Hebbevu and others	0.67	17	2272	Surface	Well	0	Cultiva ble	Private Land	177.2138	75.99.2765
166	Halebeedu	H. N Rajappa S/o Nanjaiah			Manually	428/*/3	0.46	0.46	Teak, Hebbevu and others	0.46	12	1560	Surface	Well	0	Cultiva ble	Private Land	178.2138	75.99.2766
167	Halebeedu	H. S Dharmappa S/o Late Siddappa			Manually	434/*/2	0.39	0.39	Teak, Hebbevu and others	0.39	10	1323	Surface	Well	0	Cultiva ble	Private Land	179.2138	75.99.2767
168	Halebeedu	H. S Shankregowda S/o Thimmagowda			Manually	429/*/2	0.65	0.65	Teak, Hebbevu and others	0.65	16	2204	Surface	Well	0	Cultiva ble	Private Land	180.2138	75.99.2768
169	Halebeedu	H. G Rajshekar			Manually	422/*/8	0.44	0.44	Teak, Hebbevu and others	0.44	11	1492	Surface	Well	0	Cultiva ble	Private Land	181.2138	75.99.2769
170	Halebeedu	H. B Mohankumar S/o Basavlinappa			Manually	431/*/22	0.06	0.06	Teak, Hebbevu and others	0.06	2	203	Surface	Well	0	Cultiva ble	Private Land	182.2138	75.99.2770
171	Halebeedu	H. B Halappa S/o Basappa			Manually	428/*/2	1.14	1.14	Teak, Hebbevu and others	1.14	29	3866	Surface	Well	0	Cultiva ble	Private Land	183.2138	75.99.2771
172	Halebeedu				Manually	427/*/5	0.31	0.31	Teak, Hebbevu and others	0.31	8	1051	Surface	Well	0	Cultiva ble	Private Land	184.2138	75.99.2772
173	Halebeedu	Hemakanthappa S/o Ramalingappa			Manually	433/*/18	0.05	0.05	Teak, Hebbevu and others	0.05	1	170	Surface	Well	0	Cultiva ble	Private Land	185.2138	75.99.2773
174	Halebeedu	Hemavathi S/o Papaiah			Manually	433/*/40	0.03	0.03	Teak, Hebbevu and others	0.03	1	102	Surface	Well	0	Cultiva ble	Private Land	186.2138	75.99.2774
		Total=								29.32	733	99431							

[Chapter - IV] 4.5 A Details of Vegetative Cover Activities

District : Hassan,

Taluk: Belur,

Grama Panchayath: Halebeedu, Micro Watershed Name: Kattesomanahally-1 (4D3E6D2e)

Plantation Type : Afforestation Activities

SL. No	Village Name	Farmer Name:	Farmer Code	Aadhar Card No.	Rate Type (Manually / Machinery)	Survey No:	Total Area (Ha.)	Proposed Area (Ha.)	Activity/ Model/Plant/ Crop Name :	Number of Plants Per Ha	No. of plants	Unit Cost 135.65	Method of Irrigation (Drip/Ring/Surface)	Source of Irrigation (Canal/Rainfed/Well)	Area as per Type Of Land (Ha.)		Ownership of Land (Community Land/ Private Land)	Latitude	Longitude
															Waste Land	Cultivable			
1	Cheelanayakana hlli	C. N Huligowda S/o Ningegowda			MN	50/*3	0.55	0.55	Teak, Hebbevu and others	0.55	14	1865	Surface	Well	0	Cultivable	Private Land	13.00.34.13	76.10.00.80
2	Cheelanayakana hlli	Sumithra W/o Late Honnegowda			MN	80/*4	0.12	0.12	Teak, Hebbevu and others	0.12	3	407	Surface	Well	0	Cultivable	Private Land	13.00.38.26	76.10.02.61
3	Cheelanayakana hlli	Jagdeesh S/o Late Gowregowda			MN	80/*6	0.12	0.12	Teak, Hebbevu and others	0.12	3	407	Surface	Well	0	Cultivable	Private Land	13.00.38.26	76.10.02.63
4	Cheelanayakana hlli	Shivakumar S/o Nanjunadappa			MN	40/*8	0.23	0.23	Teak, Hebbevu and others	0.23	6	780	Surface	Well	0	Cultivable	Private Land	13.00.37.05	76.10.10.06
5	Cheelanayakana hlli	Adaguru Sannppa S/o Basappa			MN	41/*2	1.43	1.43	Teak, Hebbevu and others	1.43	36	4849	Surface	Well	0	Cultivable	Private Land	13.00.34.13	76.10.20.94
6	Cheelanayakana hlli	Ashoka S/o Late Channegowda			MN	80/*3	0.08	0.08	Teak, Hebbevu and others	0.08	2	271	Surface	Well	0	Cultivable	Private Land	13.00.34.13	76.10.20.94
7	Cheelanayakana hlli	Ashoka S/o LateNingegowda			MN	34/*7	0.1	0.1	Teak, Hebbevu and others	0.1	3	339	Surface	Well	0	Cultivable	Private Land	13.00.34.18	76.10.19.82
8	Cheelanayakana hlli	Eramma W/o Late Siddegowda			MN	44/*1	1.34	1.34	Teak, Hebbevu and others	1.34	34	4544	Surface	Well	0	Cultivable	Private Land	13.00.34.13	76.10.20.94
9	Cheelanayakana hlli				MN	31/*3	0.43	0.43	Teak, Hebbevu and others	0.43	11	1458	Surface	Well	0	Cultivable	Private Land	13.00.30.61	76.10.20.92
10	Cheelanayakana hlli				MN	23/*1B	0.26	0.26	Teak, Hebbevu and others	0.26	7	882	Surface	Well	0	Cultivable	Private Land	13.00.30.61	76.10.20.94
11	Cheelanayakana hlli	Uma W/o B. R Mallikarjuna			MN	53/*1	0.64	0.64	Teak, Hebbevu and others	0.64	16	2170	Surface	Well	0	Cultivable	Private Land	13.00.37.05	76.10.10.06
12	Cheelanayakana hlli	Umesha S/o Channegowda			MN	80/*2	0.08	0.08	Teak, Hebbevu and others	0.08	2	271	Surface	Well	0	Cultivable	Private Land	13.00.29.53	76.10.20.94
13	Cheelanayakana hlli	S. Bhagya W/o Late C. M Malleshgowda			MN	36/**	0.32	0.32	Teak, Hebbevu and others	0.32	8	1085	Surface	Well	0	Cultivable	Private Land	13.00.29.53	76.10.15.07

14	Cheelanayakana hlli	Onkaregowda S/o Basavegowda			MN	66/*1	0.11	0.11	Teak, Hebbevu and others	0.11	3	373	Surface	Well	0	Cultivable	Private Land	13.00.29.59	76.10.15.15
15	Cheelanayakana hlli				MN	44/*2	1.03	1.03	Teak, Hebbevu and others	1.03	26	3493	Surface	Well	0	Cultivable	Private Land	13.00.29.53	76.10.15.04
16	Cheelanayakana hlli	Kallegowda S/o Basavegowda			MN	60/**	0.07	0.07	Teak, Hebbevu and others	0.07	2	237	Surface	Well	0	Cultivable	Private Land	13.00.30.61	76.10.19.72.
17	Cheelanayakana hlli				MN	64/*2	0.12	0.12	Teak, Hebbevu and others	0.12	3	407	Surface	Well	0	Cultivable	Private Land	13.00.29.63	76.10.15.11
18	Cheelanayakana hlli				MN	65/**	0.53	0.53	Teak, Hebbevu and others	0.53	13	1797	Surface	Well	0	Cultivable	Private Land	13.00.30.61	76.10.20.64
19	Cheelanayakana hlli				MN	69/*2	0.51	0.51	Teak, Hebbevu and others	0.51	13	1730	Surface	Well	0	Cultivable	Private Land	13.00.30.62	76.10.20.65
20	Cheelanayakana hlli		Kavitha C. G S/o C. H Gowregowda			MN	25/*2	0.37	0.37	Teak, Hebbevu and others	0.37	9	1255	Surface	Well	0	Cultivable	Private Land	13.00.30.63
21	Cheelanayakana hlli	Kadegowda S/o Shivananjegowda			MN	57/*8	0.18	0.18	Teak, Hebbevu and others	0.18	5	610	Surface	Well	0	Cultivable	Private Land	13.00.30.64	76.10.20.67
22	Cheelanayakana hlli	Kadegowda S/o Channegowda			MN	47/*1	0.45	0.45	Teak, Hebbevu and others	0.45	11	1526	Surface	Well	0	Cultivable	Private Land	13.00.30.65	76.10.20.68
23	Cheelanayakana hlli				MN	47/*3	0.49	0.49	Teak, Hebbevu and others	0.49	12	1662	Surface	Well	0	Cultivable	Private Land	13.00.30.66	76.10.20.69
24	Cheelanayakana hlli	Kalegowda S/o Late Mallegowda			MN	50/*1	0.27	0.27	Teak, Hebbevu and others	0.27	7	916	Surface	Well	0	Cultivable	Private Land	13.00.30.67	76.10.20.70
25	Cheelanayakana hlli				MN	43/*6	0.08	0.08	Teak, Hebbevu and others	0.08	2	271	Surface	Well	0	Cultivable	Private Land	13.00.30.68	76.10.20.71
26	Cheelanayakana hlli	Kharan Kaloni			MN	23/*1A	0.27	0.27	Teak, Hebbevu and others	0.27	7	916	Surface	Well	0	Cultivable	Private Land	13.00.30.69	76.10.20.72
27	Cheelanayakana hlli	Gangamma W/o Late Channegowda			MN	43/*1	0.78	0.78	Teak, Hebbevu and others	0.78	20	2645	Surface	Well	0	Cultivable	Private Land	13.00.30.70	76.10.20.73
28	Cheelanayakana hlli				MN	59/*10	0.18	0.18	Teak, Hebbevu and others	0.18	5	610	Surface	Well	0	Cultivable	Private Land	13.00.30.71	76.10.20.74
29	Cheelanayakana hlli				MN	57/*5	0.64	0.64	Teak, Hebbevu and others	0.64	16	2170	Surface	Well	0	Cultivable	Private Land	13.00.30.72	76.10.20.75

30	Cheelanayakana hlli	Gangamma W/o Late Chandregowda			MN	37/*/*	0.64	0.64	Teak, Hebbevu and others	0.64	16	2170	Surface	Well	0	Cultivable	Private Land	13.00.30.73	76.10.20.76
31	Cheelanayakana hlli	Gangamma W/o Late Malleshgowda			MN	53/*4	0.27	0.27	Teak, Hebbevu and others	0.27	7	916	Surface	Well	0	Cultivable	Private Land	13.00.30.74	76.10.20.77
32	Cheelanayakana hlli				MN	23/*5	0.27	0.27	Teak, Hebbevu and others	0.27	7	916	Surface	Well	0	Cultivable	Private Land	13.00.30.75	76.10.20.78
33	Cheelanayakana hlli	Gangamma W/o Huligowda			MN	42/*2	1.36	1.36	Teak, Hebbevu and others	1.36	34	4612	Surface	Well	0	Cultivable	Private Land	13.00.30.76	76.10.20.79
34	Cheelanayakana hlli				MN	42/*3	0.19	0.19	Teak, Hebbevu and others	0.19	5	644	Surface	Well	0	Cultivable	Private Land	13.00.30.77	76.10.20.80
35	Cheelanayakana hlli	Gangadhara C. C S/o Channegowda			MN	57/*9	0.28	0.28	Teak, Hebbevu and others	0.28	7	950	Surface	Well	0	Cultivable	Private Land	13.00.30.78	76.10.20.81
36	Cheelanayakana hlli	Gangadharappa S/o Sannamallegowda			MN	70/*3	0.06	0.06	Teak, Hebbevu and others	0.06	2	203	Surface	Well	0	Cultivable	Private Land	13.00.30.79	76.10.20.82
37	Cheelanayakana hlli	Ganjendra S/o Siddamallappa			MN	45/*5	0.25	0.25	Teak, Hebbevu and others	0.25	6	848	Surface	Well	0	Cultivable	Private Land	13.00.30.80	76.10.20.83
38	Cheelanayakana hlli				MN	35/*/*	0.4	0.4	Teak, Hebbevu and others	0.4	10	1357	Surface	Well	0	Cultivable	Private Land	13.00.30.81	76.10.20.84
39	Cheelanayakana hlli	Girigowda S/o Ningegowda			MN	43/*5	0.17	0.17	Teak, Hebbevu and others	0.17	4	577	Surface	Well	0	Cultivable	Private Land	13.00.30.82	76.10.20.85
40	Cheelanayakana hlli	Girigowda S/o Siddamallappa			MN	35/*/*	0.4	0.4	Teak, Hebbevu and others	0.4	10	1357	Surface	Well	0	Cultivable	Private Land	13.00.30.83	76.10.20.86
41	Cheelanayakana hlli	Gowamma W/o Late Mallegowda			MN	57/*3	0.27	0.27	Teak, Hebbevu and others	0.27	7	916	Surface	Well	0	Cultivable	Private Land	13.00.30.84	76.10.20.87
42	Cheelanayakana hlli				MN	45/*2	0.51	0.51	Teak, Hebbevu and others	0.51	13	1730	Surface	Well	0	Cultivable	Private Land	13.00.30.85	76.10.20.88
43	Cheelanayakana hlli				MN	47/*2	0.31	0.31	Teak, Hebbevu and others	0.31	8	1051	Surface	Well	0	Cultivable	Private Land	13.00.30.86	76.10.20.89
44	Cheelanayakana hlli				MN	59/*5	0.04	0.04	Teak, Hebbevu and others	0.04	1	136	Surface	Well	0	Cultivable	Private Land	13.00.30.87	76.10.20.90
45	Cheelanayakana hlli				MN	66/*2	0.1	0.1	Teak, Hebbevu and others	0.1	3	339	Surface	Well	0	Cultivable	Private Land	13.00.30.88	76.10.20.91
46	Cheelanayakana hlli				MN	32/*4	1.35	1.35	Teak, Hebbevu and others	1.35	34	4578	Surface	Well	0	Cultivable	Private Land	13.00.30.89	76.10.20.92

47	Cheelanayakana hlli			MN	47/*6	0.41	0.41	Teak, Hebbevu and others	0.41	10	1390	Surface	Well	0	Cultivable	Private Land	13.00.30.90	76.10.20.93
48	Cheelanayakana hlli			MN	47/*9	0.24	0.24	Teak, Hebbevu and others	0.24	6	814	Surface	Well	0	Cultivable	Private Land	13.00.30.91	76.10.20.94
49	Cheelanayakana hlli	Chandregowda S/o Madappa		MN	43/*2	0.55	0.55	Teak, Hebbevu and others	0.55	14	1865	Surface	Well	0	Cultivable	Private Land	13.00.30.92	76.10.20.95
50	Cheelanayakana hlli	Chandregowda S/o Gangegowda		MN	52/*3	0.45	0.45	Teak, Hebbevu and others	0.45	11	1526	Surface	Well	0	Cultivable	Private Land	13.00.30.93	76.10.20.96
51	Cheelanayakana hlli			MN	74/*1	0.12	0.12	Teak, Hebbevu and others	0.12	3	407	Surface	Well	0	Cultivable	Private Land	13.00.30.94	76.10.20.97
52	Cheelanayakana hlli			MN	60/**	0.08	0.08	Teak, Hebbevu and others	0.08	2	271	Surface	Well	0	Cultivable	Private Land	13.00.30.95	76.10.20.98
53	Cheelanayakana hlli	Chandregowda S/o Thimmegowda		MN	50/*2	0.37	0.37	Teak, Hebbevu and others	0.37	9	1255	Surface	Well	0	Cultivable	Private Land	13.00.30.96	76.10.20.99
54	Cheelanayakana hlli			MN	39/*3	0.25	0.25	Teak, Hebbevu and others	0.25	6	848	Surface	Well	0	Cultivable	Private Land	13.00.30.97	76.10.20.100
55	Cheelanayakana hlli	Chandregowda S/o Basavegowda		MN	23/*6	0.1	0.1	Teak, Hebbevu and others	0.1	3	339	Surface	Well	0	Cultivable	Private Land	13.00.30.98	76.10.20.101
56	Cheelanayakana hlli			MN	34/*6	0.1	0.1	Teak, Hebbevu and others	0.1	3	339	Surface	Well	0	Cultivable	Private Land	13.00.30.99	76.10.20.102
57	Cheelanayakana hlli	Channamma W/o Chikkiregowda		MN	27/*3	0.53	0.53	Teak, Hebbevu and others	0.53	13	1797	Surface	Well	0	Cultivable	Private Land	13.00.30.100	76.10.20.103
58	Cheelanayakana hlli			MN	48/*2	0.53	0.53	Teak, Hebbevu and others	0.53	13	1797	Surface	Well	0	Cultivable	Private Land	13.00.30.101	76.10.20.104
59	Cheelanayakana hlli			MN	59/*3	0.06	0.06	Teak, Hebbevu and others	0.06	2	203	Surface	Well	0	Cultivable	Private Land	13.00.30.102	76.10.20.105
60	Cheelanayakana hlli			MN	49/*2	0.4	0.4	Teak, Hebbevu and others	0.4	10	1357	Surface	Well	0	Cultivable	Private Land	13.00.30.103	76.10.20.106
61	Cheelanayakana hlli	Channewowda S/o Gworegowda		MN	68/**	0.25	0.25	Teak, Hebbevu and others	0.25	6	848	Surface	Well	0	Cultivable	Private Land	13.00.30.104	76.10.20.107
62	Cheelanayakana hlli	Channewowda S/o Girigowda		MN	48/*1	1.22	1.22	Teak, Hebbevu and others	1.22	31	4137	Surface	Well	0	Cultivable	Private Land	13.00.30.105	76.10.20.108
63	Cheelanayakana hlli			MN	59/*2	0.05	0.05	Teak, Hebbevu and others	0.05	1	170	Surface	Well	0	Cultivable	Private Land	13.00.30.106	76.10.20.109

64	Cheelanayakana hlli			MN	75/*2	0.73	0.73	Teak, Hebbevu and others	0.73	18	2476	Surface	Well	0	Cultivable	Private Land	13.00.30.107	76.10.20.110
65	Cheelanayakana hlli			MN	53/*3	0.27	0.27	Teak, Hebbevu and others	0.27	7	916	Surface	Well	0	Cultivable	Private Land	13.00.30.108	76.10.20.111
66	Cheelanayakana hlli			MN	49/*3	1.22	1.22	Teak, Hebbevu and others	1.22	31	4137	Surface	Well	0	Cultivable	Private Land	13.00.30.109	76.10.20.112
67	Cheelanayakana hlli	Channegowda S/o Late Huligowda		MN	34/*9	0.1	0.1	Teak, Hebbevu and others	0.1	3	339	Surface	Well	0	Cultivable	Private Land	13.00.30.110	76.10.20.113
68	Cheelanayakana hlli	Chikkegowda S/o Nanjegowda		MN	39/*5B	0.45	0.45	Teak, Hebbevu and others	0.45	11	1526	Surface	Well	0	Cultivable	Private Land	13.00.30.111	76.10.20.114
69	Cheelanayakana hlli	Jauakumar S/o Thimmegowda		MN	69/*3	0.18	0.18	Teak, Hebbevu and others	0.18	5	610	Surface	Well	0	Cultivable	Private Land	13.00.30.112	76.10.20.115
70	Cheelanayakana hlli			MN	69/*4	0.08	0.08	Teak, Hebbevu and others	0.08	2	271	Surface	Well	0	Cultivable	Private Land	13.00.30.113	76.10.20.116
71	Cheelanayakana hlli	Jauamma W/o Late Shankaregowda		MN	62/*1	0.26	0.26	Teak, Hebbevu and others	0.26	7	882	Surface	Well	0	Cultivable	Private Land	13.00.30.114	76.10.20.117
72	Cheelanayakana hlli			MN	31/*1	0.8	0.8	Teak, Hebbevu and others	0.8	20	2713	Surface	Well	0	Cultivable	Private Land	13.00.30.115	76.10.20.118
73	Cheelanayakana hlli			MN	43/*4	0.34	0.34	Teak, Hebbevu and others	0.34	9	1153	Surface	Well	0	Cultivable	Private Land	13.00.30.116	76.10.20.119
74	Cheelanayakana hlli			MN	34/*4	1.18	1.18	Teak, Hebbevu and others	1.18	30	4002	Surface	Well	0	Cultivable	Private Land	13.00.30.117	76.10.20.120
75	Cheelanayakana hlli			MN	60/**	0.09	0.09	Teak, Hebbevu and others	0.09	2	305	Surface	Well	0	Cultivable	Private Land	13.00.30.118	76.10.20.121
76	Cheelanayakana hlli			MN	60/**	0.08	0.08	Teak, Hebbevu and others	0.08	2	271	Surface	Well	0	Cultivable	Private Land	13.00.30.119	76.10.20.122
77	Cheelanayakana hlli	G. V Gayathri W/o Late Shankaregowda		MN	67/*7	0.4	0.4	Teak, Hebbevu and others	0.4	10	1357	Surface	Well	0	Cultivable	Private Land	13.00.30.120	76.10.20.123
78	Cheelanayakana hlli			MN	67/*3	0.05	0.05	Teak, Hebbevu and others	0.05	1	170	Surface	Well	0	Cultivable	Private Land	13.00.30.121	76.10.20.124
79	Cheelanayakana hlli	Thimmamma W/o Byraiah		MN	24/*2	0.02	0.02	Teak, Hebbevu and others	0.02	1	68	Surface	Well	0	Cultivable	Private Land	13.00.30.122	76.10.20.125

80	Cheelanayakana hlli	Thimmamma W/o Siddaiah			MN	58/*/*	1.53	1.53	Teak, Hebbevu and others	1.53	38	5189	Surface	Well	0	Cultivable	Private Land	13.00.30.123	76.10.20.126
81	Cheelanayakana hlli	Thimmamma W/o Thimmgowda			MN	24/*5	0.02	0.02	Teak, Hebbevu and others	0.02	1	68	Surface	Well	0	Cultivable	Private Land	13.00.30.124	76.10.20.127
82	Cheelanayakana hlli	Thimmegowda S/o Thimmegowda			MN	40/*1	0.19	0.19	Teak, Hebbevu and others	0.19	5	644	Surface	Well	0	Cultivable	Private Land	13.00.30.125	76.10.20.128
83	Cheelanayakana hlli	Thumbegowda S/o Kalegowda			MN	43/*3	0.64	0.64	Teak, Hebbevu and others	0.64	16	2170	Surface	Well	0	Cultivable	Private Land	13.00.30.126	76.10.20.129
84	Cheelanayakana hlli	Thumbegowda S/o Kullegowda			MN	62/*3	0.36	0.36	Teak, Hebbevu and others	0.36	9	1221	Surface	Well	0	Cultivable	Private Land	13.00.30.127	76.10.20.130
85	Cheelanayakana hlli	Dinesh B. K S/o B. T Krishnegowda			MN	40/*11	0.4	0.4	Teak, Hebbevu and others	0.4	10	1357	Surface	Well	0	Cultivable	Private Land	13.00.30.128	76.10.20.131
86	Cheelanayakana hlli	Devarju S/o Thimmegowda			MN	39/*9	0.14	0.14	Teak, Hebbevu and others	0.14	4	475	Surface	Well	0	Cultivable	Private Land	13.00.30.129	76.10.20.132
87	Cheelanayakana hlli	Nanjundegowda S/o Halegowda			MN	39/*1	0.62	0.62	Teak, Hebbevu and others	0.62	16	2103	Surface	Well	0	Cultivable	Private Land	13.00.30.130	76.10.20.133
88	Cheelanayakana hlli	Nanjegowda S/o Channegowda			MN	59/*1	0.07	0.07	Teak, Hebbevu and others	0.07	2	237	Surface	Well	0	Cultivable	Private Land	13.00.30.131	76.10.20.134
89	Cheelanayakana hlli				MN	59/*6	0.05	0.05	Teak, Hebbevu and others	0.05	1	170	Surface	Well	0	Cultivable	Private Land	13.00.30.132	76.10.20.135
90	Cheelanayakana hlli	Nanjegowda W/o Mallegowda			MN	70/*5	0.06	0.06	Teak, Hebbevu and others	0.06	2	203	Surface	Well	0	Cultivable	Private Land	13.00.30.133	76.10.20.136
91	Cheelanayakana hlli	Nagaraju S/o Basavegowda			MN	52/*1	0.46	0.46	Teak, Hebbevu and others	0.46	12	1560	Surface	Well	0	Cultivable	Private Land	13.00.30.134	76.10.20.137
92	Cheelanayakana hlli				MN	73/*/*	0.27	0.27	Teak, Hebbevu and others	0.27	7	916	Surface	Well	0	Cultivable	Private Land	13.00.30.135	76.10.20.138
93	Cheelanayakana hlli				MN	61/*/*	0.13	0.13	Teak, Hebbevu and others	0.13	3	441	Surface	Well	0	Cultivable	Private Land	13.00.30.136	76.10.20.139
94	Cheelanayakana hlli	Nagegowda S/o Shivanjegowda			MN	57/*8	0.19	0.19	Teak, Hebbevu and others	0.19	5	644	Surface	Well	0	Cultivable	Private Land	13.00.30.137	76.10.20.140
95	Cheelanayakana hlli	Ningegowda S/o Mallegowda			MN	31/*4	0.21	0.21	Teak, Hebbevu and others	0.21	5	712	Surface	Well	0	Cultivable	Private Land	13.00.30.138	76.10.20.141

96	Cheelanayakana hlli			MN	67/*13	0.11	0.11	Teak, Hebbevu and others	0.11	3	373	Surface	Well	0	Cultivable	Private Land	13.00.30.139	76.10.20.142
97	Cheelanayakana hlli	Parameshwarappa S/o Shivrudregowda		MN	56/*2	0.29	0.29	Teak, Hebbevu and others	0.29	7	983	Surface	Well	0	Cultivable	Private Land	13.00.30.140	76.10.20.143
98	Cheelanayakana hlli	Parvathamma W/o Nagaraju		MN	24/*4	0.02	0.02	Teak, Hebbevu and others	0.02	1	68	Surface	Well	0	Cultivable	Private Land	13.00.30.141	76.10.20.144
99	Cheelanayakana hlli	Puttaganeshha S/o Shivamma		MN	74/*3	0.12	0.12	Teak, Hebbevu and others	0.12	3	407	Surface	Well	0	Cultivable	Private Land	13.00.30.142	76.10.20.145
100	Cheelanayakana hlli	Puttamma W/o Late Channegowda		MN	57/*7	0.56	0.56	Teak, Hebbevu and others	0.56	14	1899	Surface	Well	0	Cultivable	Private Land	13.00.30.143	76.10.20.146
101	Cheelanayakana hlli	Puttaiah S/o Siddalingaiah		MN	24/*6	0.02	0.02	Teak, Hebbevu and others	0.02	1	68	Surface	Well	0	Cultivable	Private Land	13.00.30.144	76.10.20.147
102	Cheelanayakana hlli	Puttaswamy S/o Late Mallegowda		MN	50/*8	0.28	0.28	Teak, Hebbevu and others	0.28	7	950	Surface	Well	0	Cultivable	Private Land	13.00.30.145	76.10.20.148
103	Cheelanayakana hlli			MN	43/*7	0.08	0.08	Teak, Hebbevu and others	0.08	2	271	Surface	Well	0	Cultivable	Private Land	13.00.30.146	76.10.20.149
104	Cheelanayakana hlli	Puppegowda S/o Thimmegowda		MN	69/*6	0.26	0.26	Teak, Hebbevu and others	0.26	7	882	Surface	Well	0	Cultivable	Private Land	13.00.30.147	76.10.20.150
105	Cheelanayakana hlli			MN	33/*3	0.06	0.06	Teak, Hebbevu and others	0.06	2	203	Surface	Well	0	Cultivable	Private Land	13.00.30.148	76.10.20.151
106	Cheelanayakana hlli			MN	33/*9	0.46	0.46	Teak, Hebbevu and others	0.46	12	1560	Surface	Well	0	Cultivable	Private Land	13.00.30.149	76.10.20.152
107	Cheelanayakana hlli			MN	47/*5	0.22	0.22	Teak, Hebbevu and others	0.22	6	746	Surface	Well	0	Cultivable	Private Land	13.00.30.150	76.10.20.153
108	Cheelanayakana hlli			MN	32/*2	0.24	0.24	Teak, Hebbevu and others	0.24	6	814	Surface	Well	0	Cultivable	Private Land	13.00.30.151	76.10.20.154
109	Cheelanayakana hlli			MN	78/*3	0.13	0.13	Teak, Hebbevu and others	0.13	3	441	Surface	Well	0	Cultivable	Private Land	13.00.30.152	76.10.20.155
110	Cheelanayakana hlli		Pushpavathi W/o Late Shankaregowda		MN	34/*3	0.36	0.36	Teak, Hebbevu and others	0.36	9	1221	Surface	Well	0	Cultivable	Private Land	13.00.30.153
111	Cheelanayakana hlli			MN	23/*9	0.2	0.2	Teak, Hebbevu and others	0.2	5	678	Surface	Well	0	Cultivable	Private Land	13.00.30.154	76.10.20.157

112	Cheelanayakana hlli	Prakasha S/o Late Thimmegowda			MN	78/*4	0.12	0.12	Teak, Hebbevu and others	0.12	3	407	Surface	Well	0	Cultivable	Private Land	13.00.30.155	76.10.20.158
113	Cheelanayakana hlli				MN	45/*1	0.36	0.36	Teak, Hebbevu and others	0.36	9	1221	Surface	Well	0	Cultivable	Private Land	13.00.30.156	76.10.20.159
114	Cheelanayakana hlli				MN	32/*3	0.23	0.23	Teak, Hebbevu and others	0.23	6	780	Surface	Well	0	Cultivable	Private Land	13.00.30.157	76.10.20.160
115	Cheelanayakana hlli				MN	47/*7	0.22	0.22	Teak, Hebbevu and others	0.22	6	746	Surface	Well	0	Cultivable	Private Land	13.00.30.158	76.10.20.161
116	Cheelanayakana hlli				MN	33/*8	0.46	0.46	Teak, Hebbevu and others	0.46	12	1560	Surface	Well	0	Cultivable	Private Land	13.00.30.159	76.10.20.162
117	Cheelanayakana hlli				MN	33/*4	0.03	0.03	Teak, Hebbevu and others	0.03	1	102	Surface	Well	0	Cultivable	Private Land	13.00.30.160	76.10.20.163
118	Cheelanayakana hlli				MN	33/*5	0.03	0.03	Teak, Hebbevu and others	0.03	1	102	Surface	Well	0	Cultivable	Private Land	13.00.30.161	76.10.20.164
119	Cheelanayakana hlli		Prema W/o Basavaraju			MN	26/*1	0.4	0.4	Teak, Hebbevu and others	0.4	10	1357	Surface	Well	0	Cultivable	Private Land	13.00.30.162
120	Cheelanayakana hlli	Basavaiah W/o Dyavaiah			MN	24/*8	0.02	0.02	Teak, Hebbevu and others	0.02	1	68	Surface	Well	0	Cultivable	Private Land	13.00.30.163	76.10.20.166
121	Cheelanayakana hlli	Basavaraju S/o Madappa			MN	43/*2	0.56	0.56	Teak, Hebbevu and others	0.56	14	1899	Surface	Well	0	Cultivable	Private Land	13.00.30.164	76.10.20.167
122	Cheelanayakana hlli	Basavarju S/o Late Channegowda			MN	69/*1	0.76	0.76	Teak, Hebbevu and others	0.76	19	2577	Surface	Well	0	Cultivable	Private Land	13.00.30.165	76.10.20.168
123	Cheelanayakana hlli				MN	80/*1	0.1	0.1	Teak, Hebbevu and others	0.1	3	339	Surface	Well	0	Cultivable	Private Land	13.00.30.166	76.10.20.169
124	Cheelanayakana hlli	B. T Thimmegowda S/o Thimmegowda			MN	40/*1	0.23	0.23	Teak, Hebbevu and others	0.23	6	780	Surface	Well	0	Cultivable	Private Land	13.00.30.167	76.10.20.170
125	Cheelanayakana hlli	B. B Vijayakumara S/o Byregowda			MN	35/**	0.3	0.3	Teak, Hebbevu and others	0.3	8	1017	Surface	Well	0	Cultivable	Private Land	13.00.30.168	76.10.20.171
126	Cheelanayakana hlli	Bettgowda S/o Chikkegowda			MN	40/*3	0.02	0.02	Teak, Hebbevu and others	0.02	1	68	Surface	Well	0	Cultivable	Private Land	13.00.30.169	76.10.20.172
127	Cheelanayakana hlli				MN	40/*2	0.67	0.67	Teak, Hebbevu and others	0.67	17	2272	Surface	Well	0	Cultivable	Private Land	13.00.30.170	76.10.20.173

128	Cheelanayakana hlli			MN	23/*3	0.17	0.17	Teak, Hebbevu and others	0.17	4	577	Surface	Well	0	Cultivable	Private Land	13.00.30.171	76.10.20.174
129	Cheelanayakana hlli	Bommegowda S/o Basavegowda		MN	50/*4	0.67	0.67	Teak, Hebbevu and others	0.67	17	2272	Surface	Well	0	Cultivable	Private Land	13.00.30.172	76.10.20.175
130	Cheelanayakana hlli			MN	70/*4	0.12	0.12	Teak, Hebbevu and others	0.12	3	407	Surface	Well	0	Cultivable	Private Land	13.00.30.173	76.10.20.176
131	Cheelanayakana hlli	Bommegowda S/o Late Thimmegowda		MN	78/*1	0.12	0.12	Teak, Hebbevu and others	0.12	3	407	Surface	Well	0	Cultivable	Private Land	13.00.30.174	76.10.20.177
132	Cheelanayakana hlli			MN	57/*4	0.13	0.13	Teak, Hebbevu and others	0.13	3	441	Surface	Well	0	Cultivable	Private Land	13.00.30.175	76.10.20.178
133	Cheelanayakana hlli			MN	32/*5	0.44	0.44	Teak, Hebbevu and others	0.44	11	1492	Surface	Well	0	Cultivable	Private Land	13.00.30.176	76.10.20.179
134	Cheelanayakana hlli			MN	47/*8	0.22	0.22	Teak, Hebbevu and others	0.22	6	746	Surface	Well	0	Cultivable	Private Land	13.00.30.177	76.10.20.180
135	Cheelanayakana hlli			MN	33/*7	0.02	0.02	Teak, Hebbevu and others	0.02	1	68	Surface	Well	0	Cultivable	Private Land	13.00.30.178	76.10.20.181
136	Cheelanayakana hlli			MN	33/*11	0.47	0.47	Teak, Hebbevu and others	0.47	12	1594	Surface	Well	0	Cultivable	Private Land	13.00.30.179	76.10.20.182
137	Cheelanayakana hlli			MN	33/*1	0.03	0.03	Teak, Hebbevu and others	0.03	1	102	Surface	Well	0	Cultivable	Private Land	13.00.30.180	76.10.20.183
138	Cheelanayakana hlli		Manu W/o Late Ravikumar		MN	53/*2	0.65	0.65	Teak, Hebbevu and others	0.65	16	2204	Surface	Well	0	Cultivable	Private Land	13.00.30.181
139	Cheelanayakana hlli	Mallamma W/o Lat Nanjegowda		MN	76/**	0.55	0.55	Teak, Hebbevu and others	0.55	14	1865	Surface	Well	0	Cultivable	Private Land	13.00.30.182	76.10.20.185
140	Cheelanayakana hlli	Mallamma W/o Bommegowda		MN	24/*3	0.24	0.24	Teak, Hebbevu and others	0.24	6	814	Surface	Well	0	Cultivable	Private Land	13.00.30.183	76.10.20.186
141	Cheelanayakana hlli			MN	23/*2	0.4	0.4	Teak, Hebbevu and others	0.4	10	1357	Surface	Well	0	Cultivable	Private Land	13.00.30.184	76.10.20.187
142	Cheelanayakana hlli	Mallegowda S/o Biregowda		MN	53/*5	0.27	0.27	Teak, Hebbevu and others	0.27	7	916	Surface	Well	0	Cultivable	Private Land	13.00.30.185	76.10.20.188
143	Cheelanayakana hlli	Mallesh S/o Mallegowda		MN	67/*11	0.11	0.11	Teak, Hebbevu and others	0.11	3	373	Surface	Well	0	Cultivable	Private Land	13.00.30.186	76.10.20.189

144	Cheelanayakana hlli	Malleshappa S/o Ramegowda			MN	53/*6	1.58	1.58	Teak, Hebbevu and others	1.58	40	5358	Surface	Well	0	Cultivable	Private Land	13.00.30.187	76.10.20.190
145	Cheelanayakana hlli				MN	55/**	0.75	0.75	Teak, Hebbevu and others	0.75	19	2543	Surface	Well	0	Cultivable	Private Land	13.00.30.188	76.10.20.191
146	Cheelanayakana hlli				MN	45/*4	0.98	0.98	Teak, Hebbevu and others	0.98	25	3323	Surface	Well	0	Cultivable	Private Land	13.00.30.189	76.10.20.192
147	Cheelanayakana hlli				MN	27/*2	0.47	0.47	Teak, Hebbevu and others	0.47	12	1594	Surface	Well	0	Cultivable	Private Land	13.00.30.190	76.10.20.193
148	Cheelanayakana hlli				MN	70/*2	0.26	0.26	Teak, Hebbevu and others	0.26	7	882	Surface	Well	0	Cultivable	Private Land	13.00.30.191	76.10.20.194
149	Cheelanayakana hlli				MN	59/*4	0.17	0.17	Teak, Hebbevu and others	0.17	4	577	Surface	Well	0	Cultivable	Private Land	13.00.30.192	76.10.20.195
150	Cheelanayakana hlli	Mahesha S/o Chandregowda			MN	42/*1	0.2	0.2	Teak, Hebbevu and others	0.2	5	678	Surface	Well	0	Cultivable	Private Land	13.00.30.193	76.10.20.196
151	Cheelanayakana hlli				MN	40/*9	0.23	0.23	Teak, Hebbevu and others	0.23	6	780	Surface	Well	0	Cultivable	Private Land	13.00.30.194	76.10.20.197
152	Cheelanayakana hlli	Madegowda S/o Thimmegowda			MN	50/*5	0.37	0.37	Teak, Hebbevu and others	0.37	9	1255	Surface	Well	0	Cultivable	Private Land	13.00.30.195	76.10.20.198
153	Cheelanayakana hlli				MN	39/*6	0.25	0.25	Teak, Hebbevu and others	0.25	6	848	Surface	Well	0	Cultivable	Private Land	13.00.30.196	76.10.20.199
154	Cheelanayakana hlli	Malingamma W/o Mogannagowda			MN	34/*11	0.1	0.1	Teak, Hebbevu and others	0.1	3	339	Surface	Well	0	Cultivable	Private Land	13.00.30.197	76.10.20.200
155	Cheelanayakana hlli				MN	40/*6	0.17	0.17	Teak, Hebbevu and others	0.17	4	577	Surface	Well	0	Cultivable	Private Land	13.00.30.198	76.10.20.201
156	Cheelanayakana hlli	Yashodha W/o Basavegowda			MN	38/*1	1.14	1.14	Teak, Hebbevu and others	1.14	29	3866	Surface	Well	0	Cultivable	Private Land	13.00.30.199	76.10.20.202
157	Cheelanayakana hlli	Rangaswamy S/o Gangegowda			MN	52/*4	0.45	0.45	Teak, Hebbevu and others	0.45	11	1526	Surface	Well	0	Cultivable	Private Land	13.00.30.200	76.10.20.203
158	Cheelanayakana hlli	Rangaswamy S/o Thimmegowda			MN	39/*4	0.13	0.13	Teak, Hebbevu and others	0.13	3	441	Surface	Well	0	Cultivable	Private Land	13.00.30.201	76.10.20.204
159	Cheelanayakana hlli				MN	57/*4	0.14	0.14	Teak, Hebbevu and others	0.14	4	475	Surface	Well	0	Cultivable	Private Land	13.00.30.202	76.10.20.205

160	Cheelanayakana hlli		MN	32/*1	0.44	0.44	Teak, Hebbevu and others	0.44	11	1492	Surface	Well	0	Cultivable	Private Land	13.00.30.203	76.10.20.206
161	Cheelanayakana hlli		MN	47/*4	0.3	0.3	Teak, Hebbevu and others	0.3	8	1017	Surface	Well	0	Cultivable	Private Land	13.00.30.204	76.10.20.207
162	Cheelanayakana hlli		MN	78/*2	0.12	0.12	Teak, Hebbevu and others	0.12	3	407	Surface	Well	0	Cultivable	Private Land	13.00.30.205	76.10.20.208
163	Cheelanayakana hlli		MN	33/*2	0.03	0.03	Teak, Hebbevu and others	0.03	1	102	Surface	Well	0	Cultivable	Private Land	13.00.30.206	76.10.20.209
164	Cheelanayakana hlli		MN	33/*6	0.02	0.02	Teak, Hebbevu and others	0.02	1	68	Surface	Well	0	Cultivable	Private Land	13.00.30.207	76.10.20.210
165	Cheelanayakana hlli		MN	33/*10	0.47	0.47	Teak, Hebbevu and others	0.47	12	1594	Surface	Well	0	Cultivable	Private Land	13.00.30.208	76.10.20.211
166	Cheelanayakana hlli	Rajegowda W/o Siddamallappa	MN	35/**	0.4	0.4	Teak, Hebbevu and others	0.4	10	1357	Surface	Well	0	Cultivable	Private Land	13.00.30.209	76.10.20.212
167	Cheelanayakana hlli	Ramaiah S/o Siddalingaiah	MN	24/*7	0.02	0.02	Teak, Hebbevu and others	0.02	1	68	Surface	Well	0	Cultivable	Private Land	13.00.30.210	76.10.20.213
168	Cheelanayakana hlli	Ramegowda S/o Shivananjegowda	MN	57/*8	0.19	0.19	Teak, Hebbevu and others	0.19	5	644	Surface	Well	0	Cultivable	Private Land	13.00.30.211	76.10.20.214
169	Cheelanayakana hlli	Rudregowda S/o Bettgowda	MN	81/**	0.24	0.24	Teak, Hebbevu and others	0.24	6	814	Surface	Well	0	Cultivable	Private Land	13.00.30.212	76.10.20.215
170	Cheelanayakana hlli	Rudregowda S/o Siddamallappa	MN	35/**	0.4	0.4	Teak, Hebbevu and others	0.4	10	1357	Surface	Well	0	Cultivable	Private Land	13.00.30.213	76.10.20.216
171	Cheelanayakana hlli	Revanna S/o Late Huligowda	MN	34/*12	0.04	0.04	Teak, Hebbevu and others	0.04	1	136	Surface	Well	0	Cultivable	Private Land	13.00.30.214	76.10.20.217
172	Cheelanayakana hlli		MN	40/*7	0.17	0.17	Teak, Hebbevu and others	0.17	4	577	Surface	Well	0	Cultivable	Private Land	13.00.30.215	76.10.20.218
173	Cheelanayakana hlli		MN	34/*2	0.06	0.06	Teak, Hebbevu and others	0.06	2	203	Surface	Well	0	Cultivable	Private Land	13.00.30.216	76.10.20.219
174	Cheelanayakana hlli	Revanna siddappa S/o Mallegowda	MN	67/*2	0.12	0.12	Teak, Hebbevu and others	0.12	3	407	Surface	Well	0	Cultivable	Private Land	13.00.30.217	76.10.20.220
175	Cheelanayakana hlli		MN	31/*5	0.19	0.19	Teak, Hebbevu and others	0.19	5	644	Surface	Well	0	Cultivable	Private Land	13.00.30.218	76.10.20.221

176	Cheelanayakana hlli			MN	31/*6	0.19	0.19	Teak, Hebbevu and others	0.19	5	644	Surface	Well	0	Cultivable	Private Land	13.00.30.219	76.10.20.222
177	Cheelanayakana hlli	Lakkamma W/o Dyavamma		MN	71/**	0.71	0.71	Teak, Hebbevu and others	0.71	18	2408	Surface	Well	0	Cultivable	Private Land	13.00.30.220	76.10.20.223
178	Cheelanayakana hlli	Lalitha W/o Late H. M Murthy		MN	23/*8	0.13	0.13	Teak, Hebbevu and others	0.13	3	441	Surface	Well	0	Cultivable	Private Land	13.00.30.221	76.10.20.224
179	Cheelanayakana hlli			MN	39/*2	0.25	0.25	Teak, Hebbevu and others	0.25	6	848	Surface	Well	0	Cultivable	Private Land	13.00.30.222	76.10.20.225
180	Cheelanayakana hlli	Lalithamma W/o Late Chandregowda		MN	35/**	0.25	0.25	Teak, Hebbevu and others	0.25	6	848	Surface	Well	0	Cultivable	Private Land	13.00.30.223	76.10.20.226
181	Cheelanayakana hlli	Vijayakumar S/o Rudregowda		MN	40/*10	0.23	0.23	Teak, Hebbevu and others	0.23	6	780	Surface	Well	0	Cultivable	Private Land	13.00.30.224	76.10.20.227
182	Cheelanayakana hlli			MN	45/*3	0.3	0.3	Teak, Hebbevu and others	0.3	8	1017	Surface	Well	0	Cultivable	Private Land	13.00.30.225	76.10.20.228
183	Cheelanayakana hlli	Vipurakashappa S/o Late Thimmegowda		MN	80/*5	0.26	0.26	Teak, Hebbevu and others	0.26	7	882	Surface	Well	0	Cultivable	Private Land	13.00.30.226	76.10.20.229
184	Cheelanayakana hlli	Vishwanatha C. H S/o Huligowda		MN	57/*1	0.28	0.28	Teak, Hebbevu and others	0.28	7	950	Surface	Well	0	Cultivable	Private Land	13.00.30.227	76.10.20.230
185	Cheelanayakana hlli	Viravasavegowda S/o Basavegowda		MN	23/*6	0.1	0.1	Teak, Hebbevu and others	0.1	3	339	Surface	Well	0	Cultivable	Private Land	13.00.30.228	76.10.20.231
186	Cheelanayakana hlli	Virbhdraiah S/o Siddaiah		MN	24/*9	0.02	0.02	Teak, Hebbevu and others	0.02	1	68	Surface	Well	0	Cultivable	Private Land	13.00.30.229	76.10.20.232
187	Cheelanayakana hlli	Viregowda S/o Basavegowda		MN	23/*6	0.09	0.09	Teak, Hebbevu and others	0.09	2	305	Surface	Well	0	Cultivable	Private Land	13.00.30.230	76.10.20.233
188	Cheelanayakana hlli	Shankaregowda S/o Chikkegowda		MN	34/*8	0.06	0.06	Teak, Hebbevu and others	0.06	2	203	Surface	Well	0	Cultivable	Private Land	13.00.30.231	76.10.20.234
189	Cheelanayakana hlli	Shankaregowda S/o Rudregowda		MN	67/*4	0.05	0.05	Teak, Hebbevu and others	0.05	1	170	Surface	Well	0	Cultivable	Private Land	13.00.30.232	76.10.20.235
190	Cheelanayakana hlli			MN	67/*8	0.4	0.4	Teak, Hebbevu and others	0.4	10	1357	Surface	Well	0	Cultivable	Private Land	13.00.30.233	76.10.20.236
191	Cheelanayakana hlli	Shivamma S/o Nanjegowda		MN	60/**	0.12	0.12	Teak, Hebbevu and others	0.12	3	407	Surface	Well	0	Cultivable	Private Land	13.00.30.234	76.10.20.237

192	Cheelanayakana hlli			MN	51/*2	1.2	1.2	Teak, Hebbevu and others	1.2	30	4070	Surface	Well	0	Cultivable	Private Land	13.00.30.235	76.10.20.238	
193	Cheelanayakana hlli			MN	31/*8	0.3	0.3	Teak, Hebbevu and others	0.3	8	1017	Surface	Well	0	Cultivable	Private Land	13.00.30.236	76.10.20.239	
194	Cheelanayakana hlli	Shivarudregowda S/o Nanjegowda		MN	74/*2	0.05	0.05	Teak, Hebbevu and others	0.05	1	170	Surface	Well	0	Cultivable	Private Land	13.00.30.237	76.10.20.240	
195	Cheelanayakana hlli			MN	31/*2	0.8	0.8	Teak, Hebbevu and others	0.8	20	2713	Surface	Well	0	Cultivable	Private Land	13.00.30.238	76.10.20.241	
196	Cheelanayakana hlli	Shivalingegowda S/o Kengegowda		MN	38/*4	0.66	0.66	Teak, Hebbevu and others	0.66	17	2238	Surface	Well	0	Cultivable	Private Land	13.00.30.239	76.10.20.242	
197	Cheelanayakana hlli	Shekharappa S/o Sankregowda		MN	35/**	0.8	0.8	Teak, Hebbevu and others	0.8	20	2713	Surface	Well	0	Cultivable	Private Land	13.00.30.240	76.10.20.243	
198	Cheelanayakana hlli	Saganaiah S/o Rangaiah		MN	57/*6	0.85	0.85	Teak, Hebbevu and others	0.85	21	2883	Surface	Well	0	Cultivable	Private Land	13.00.30.241	76.10.20.244	
199	Cheelanayakana hlli	C. R Chandregowda S/o Late Ramegowda		MN	70/*1	0.22	0.22	Teak, Hebbevu and others	0.22	6	746	Surface	Well	0	Cultivable	Private Land	13.00.30.242	76.10.20.245	
200	Cheelanayakana hlli			MN	38/*2	0.43	0.43	Teak, Hebbevu and others	0.43	11	1458	Surface	Well	0	Cultivable	Private Land	13.00.30.243	76.10.20.246	
201	Cheelanayakana hlli			MN	59/*11	0.11	0.11	Teak, Hebbevu and others	0.11	3	373	Surface	Well	0	Cultivable	Private Land	13.00.30.244	76.10.20.247	
202	Cheelanayakana hlli			MN	38/*5	0.23	0.23	Teak, Hebbevu and others	0.23	6	780	Surface	Well	0	Cultivable	Private Land	13.00.30.245	76.10.20.248	
203	Cheelanayakana hlli			MN	27/*4	0.67	0.67	Teak, Hebbevu and others	0.67	17	2272	Surface	Well	0	Cultivable	Private Land	13.00.30.246	76.10.20.249	
204	Cheelanayakana hlli		C. M Paramesha S/o Malleshagowda		MN	60/**	0.03	0.03	Teak, Hebbevu and others	0.03	1	102	Surface	Well	0	Cultivable	Private Land	13.00.30.247	76.10.20.250
205	Cheelanayakana hlli				MN	54/*2	0.14	0.14	Teak, Hebbevu and others	0.14	4	475	Surface	Well	0	Cultivable	Private Land	13.00.30.248	76.10.20.251
206	Cheelanayakana hlli			MN	52/*2	0.97	0.97	Teak, Hebbevu and others	0.97	24	3290	Surface	Well	0	Cultivable	Private Land	13.00.30.249	76.10.20.252	
207	Cheelanayakana hlli			MN	62/*4	0.22	0.22	Teak, Hebbevu and others	0.22	6	746	Surface	Well	0	Cultivable	Private Land	13.00.30.250	76.10.20.253	

208	Cheelanayakana hlli			MN	54/*1	0.09	0.09	Teak, Hebbevu and others	0.09	2	305	Surface	Well	0	Cultivable	Private Land	13.00.30.251	76.10.20.254
209	Cheelanayakana hlli	C. S Kalavathi W/o Late C. M Honnegowda		MN	36/**	0.4	0.4	Teak, Hebbevu and others	0.4	10	1357	Surface	Well	0	Cultivable	Private Land	13.00.30.252	76.10.20.255
210	Cheelanayakana hlli	C. S Gangadhara S/o Shivarudregowda		MN	51/*1	0.67	0.67	Teak, Hebbevu and others	0.67	17	2272	Surface	Well	0	Cultivable	Private Land	13.00.30.253	76.10.20.256
211	Cheelanayakana hlli			MN	74/*5	0.11	0.11	Teak, Hebbevu and others	0.11	3	373	Surface	Well	0	Cultivable	Private Land	13.00.30.254	76.10.20.257
212	Cheelanayakana hlli			MN	79/*1	0.26	0.26	Teak, Hebbevu and others	0.26	7	882	Surface	Well	0	Cultivable	Private Land	13.00.30.255	76.10.20.258
213	Cheelanayakana hlli			MN	56/*1	0.2	0.2	Teak, Hebbevu and others	0.2	5	678	Surface	Well	0	Cultivable	Private Land	13.00.30.256	76.10.20.259
214	Cheelanayakana hlli		C. S Rudresh S/o Shivarudregowda		MN	74/*4	0.1	0.1	Teak, Hebbevu and others	0.1	3	339	Surface	Well	0	Cultivable	Private Land	13.00.30.257
215	Cheelanayakana hlli			MN	79/*2	0.27	0.27	Teak, Hebbevu and others	0.27	7	916	Surface	Well	0	Cultivable	Private Land	13.00.30.258	76.10.20.261
216	Cheelanayakana hlli			MN	51/*3	0.66	0.66	Teak, Hebbevu and others	0.66	17	2238	Surface	Well	0	Cultivable	Private Land	13.00.30.259	76.10.20.262
217	Cheelanayakana hlli	C., T Siddegowda S/o Thimmegowda		MN	69/*5	0.26	0.26	Teak, Hebbevu and others	0.26	7	882	Surface	Well	0	Cultivable	Private Land	13.00.30.260	76.10.20.263
218	Cheelanayakana hlli	S. B Guruprasad S/o Late Basavaraju		MN	77/**	0.83	0.83	Teak, Hebbevu and others	0.83	21	2815	Surface	Well	0	Cultivable	Private Land	13.00.30.261	76.10.20.264
219	Cheelanayakana hlli	S. B Chandrashekhar S/o Basavalingegowda		MN	34/*5	0.11	0.11	Teak, Hebbevu and others	0.11	3	373	Surface	Well	0	Cultivable	Private Land	13.00.30.262	76.10.20.265
220	Cheelanayakana hlli	S. B Mahesha S/o Late Basavegowda		MN	24/*1	0.4	0.4	Teak, Hebbevu and others	0.4	10	1357	Surface	Well	0	Cultivable	Private Land	13.00.30.263	76.10.20.266
221	Cheelanayakana hlli	C. Mamatha W/o Late Chandreshkhar		MN	23/*4	0.51	0.51	Teak, Hebbevu and others	0.51	13	1730	Surface	Well	0	Cultivable	Private Land	13.00.30.264	76.10.20.267
222	Cheelanayakana hlli			MN	72/*1	0.47	0.47	Teak, Hebbevu and others	0.47	12	1594	Surface	Well	0	Cultivable	Private Land	13.00.30.265	76.10.20.268
223	Cheelanayakana hlli	C. R Thirthamallikarjun S/o Rudregowda		MN	67/*5	0.05	0.05	Teak, Hebbevu and others	0.05	1	170	Surface	Well	0	Cultivable	Private Land	13.00.30.266	76.10.20.269

224	Cheelanayakana hlli			MN	67/*/10	0.4	0.4	Teak, Hebbevu and others	0.4	10	1357	Surface	Well	0	Cultivable	Private Land	13.00.30.267	76.10.20.270
225	Cheelanayakana hlli	C. R Basavaraju S/o Rudregowda		MN	67/*/6	0.4	0.4	Teak, Hebbevu and others	0.4	10	1357	Surface	Well	0	Cultivable	Private Land	13.00.30.268	76.10.20.271
226	Cheelanayakana hlli			MN	67/*/1	0.05	0.05	Teak, Hebbevu and others	0.05	1	170	Surface	Well	0	Cultivable	Private Land	13.00.30.269	76.10.20.272
227	Cheelanayakana hlli	C. M Ningegowda S/o Mallegowda		MN	67/*/12	0.11	0.11	Teak, Hebbevu and others	0.11	3	373	Surface	Well	0	Cultivable	Private Land	13.00.30.270	76.10.20.273
228	Cheelanayakana hlli	C. M Ramesh S/o Mallegowda		MN	36/*/*	0.73	0.73	Teak, Hebbevu and others	0.73	18	2476	Surface	Well	0	Cultivable	Private Land	13.00.30.271	76.10.20.274
229	Cheelanayakana hlli	C. N Kumarswamy S/o Ningegowda		MN	26/*/3	0.26	0.26	Teak, Hebbevu and others	0.26	7	882	Surface	Well	0	Cultivable	Private Land	13.00.30.272	76.10.20.275
230	Cheelanayakana hlli	C. N Raju S/o Ningegowda		MN	35/*/*	0.65	0.65	Teak, Hebbevu and others	0.65	16	2204	Surface	Well	0	Cultivable	Private Land	13.00.30.273	76.10.20.276
231	Cheelanayakana hlli	C. N Lokesha S/o Ningegowda		MN	26/*/2	0.26	0.26	Teak, Hebbevu and others	0.26	7	882	Surface	Well	0	Cultivable	Private Land	13.00.30.274	76.10.20.277
232	Cheelanayakana hlli	C. K Shivalingegowda S/o Kengegowda		MN	27/*/1	0.68	0.68	Teak, Hebbevu and others	0.68	17	2306	Surface	Well	0	Cultivable	Private Land	13.00.30.275	76.10.20.278
233	Cheelanayakana hlli			MN	59/*/8	0.11	0.11	Teak, Hebbevu and others	0.11	3	373	Surface	Well	0	Cultivable	Private Land	13.00.30.276	76.10.20.279
234	Cheelanayakana hlli	C. T Mohankumr S/o T. Thimmegowda		MN	75/*/1	0.22	0.22	Teak, Hebbevu and others	0.22	6	746	Surface	Well	0	Cultivable	Private Land	13.00.30.277	76.10.20.280
235	Cheelanayakana hlli			MN	49/*/1	0.63	0.63	Teak, Hebbevu and others	0.63	16	2136	Surface	Well	0	Cultivable	Private Land	13.00.30.278	76.10.20.281
236	Cheelanayakana hlli			MN	59/*/7	0.06	0.06	Teak, Hebbevu and others	0.06	2	203	Surface	Well	0	Cultivable	Private Land	13.00.30.279	76.10.20.282
237	Cheelanayakana hlli	C. B Harish kumar S/o Bommegowda		MN	39/*/5A	0.73	0.73	Teak, Hebbevu and others	0.73	18	2476	Surface	Well	0	Cultivable	Private Land	13.00.30.280	76.10.20.283
238	Cheelanayakana hlli	C.B Chandrakumar S/o Late Bommegowda		MN	57/*/2	0.45	0.45	Teak, Hebbevu and others	0.45	11	1526	Surface	Well	0	Cultivable	Private Land	13.00.30.281	76.10.20.284
239	Cheelanayakana hlli			MN	59/*/9	0.36	0.36	Teak, Hebbevu and others	0.36	9	1221	Surface	Well	0	Cultivable	Private Land	13.00.30.282	76.10.20.285

240	Cheelanayakana hlli			MN	31/*7	0.17	0.17	Teak, Hebbevu and others	0.17	4	577	Surface	Well	0	Cultivable	Private Land	13.00.30.283	76.10.20.286
241	Cheelanayakana hlli	C. V Mahesha S/o Virathegowda		MN	50/*6	0.19	0.19	Teak, Hebbevu and others	0.19	5	644	Surface	Well	0	Cultivable	Private Land	13.00.30.284	76.10.20.287
242	Cheelanayakana hlli			MN	39/*7	0.24	0.24	Teak, Hebbevu and others	0.24	6	814	Surface	Well	0	Cultivable	Private Land	13.00.30.285	76.10.20.288
243	Cheelanayakana hlli	C. V Mohanakumara S/o Virathegowda		MN	50/*7	0.19	0.19	Teak, Hebbevu and others	0.19	5	644	Surface	Well	0	Cultivable	Private Land	13.00.30.286	76.10.20.289
244	Cheelanayakana hlli	C. H Siddegowda S/o Huligowda		MN	64/*1	0.1	0.1	Teak, Hebbevu and others	0.1	3	339	Surface	Well	0	Cultivable	Private Land	13.00.30.287	76.10.20.290
245	Cheelanayakana hlli			MN	25/*1	0.37	0.37	Teak, Hebbevu and others	0.37	9	1255	Surface	Well	0	Cultivable	Private Land	13.00.30.288	76.10.20.291
246	Cheelanayakana hlli			MN	63/*3	0.16	0.16	Teak, Hebbevu and others	0.16	4	543	Surface	Well	0	Cultivable	Private Land	13.00.30.289	76.10.20.292
247	Cheelanayakana hlli	C. H Gowregowda S/o Huligowda		MN	63/*2	0.16	0.16	Teak, Hebbevu and others	0.16	4	543	Surface	Well	0	Cultivable	Private Land	13.00.30.290	76.10.20.293
248	Cheelanayakana hlli	C. H Kumarswamy S/o Huchaiah		MN	38/*3	0.54	0.54	Teak, Hebbevu and others	0.54	14	1831	Surface	Well	0	Cultivable	Private Land	13.00.30.291	76.10.20.294
249	Cheelanayakana hlli	C. H Nilakantegowda S/o Huligowda		MN	63/*1	0.16	0.16	Teak, Hebbevu and others	0.16	4	543	Surface	Well	0	Cultivable	Private Land	13.00.30.292	76.10.20.295
250	Cheelanayakana hlli	Siddamma W/o Late Ningegowda		MN	52/*2	0.96	0.96	Teak, Hebbevu and others	0.96	24	3256	Surface	Well	0	Cultivable	Private Land	13.00.30.293	76.10.20.296
251	Cheelanayakana hlli			MN	62/*2	0.5	0.5	Teak, Hebbevu and others	0.5	13	1696	Surface	Well	0	Cultivable	Private Land	13.00.30.294	76.10.20.297
252	Cheelanayakana hlli			MN	54/*3	0.08	0.08	Teak, Hebbevu and others	0.08	2	271	Surface	Well	0	Cultivable	Private Land	13.00.30.295	76.10.20.298
253	Cheelanayakana hlli			MN	54/*4	0.14	0.14	Teak, Hebbevu and others	0.14	4	475	Surface	Well	0	Cultivable	Private Land	13.00.30.296	76.10.20.299
254	Cheelanayakana hlli	Siddegowda S/o Byregowda		MN	35/**	0.25	0.25	Teak, Hebbevu and others	0.25	6	848	Surface	Well	0	Cultivable	Private Land	13.00.30.297	76.10.20.300
255	Cheelanayakana hlli	Siddegowda S/o Shankregowda		MN	35/**	0.8	0.8	Teak, Hebbevu and others	0.8	20	2713	Surface	Well	0	Cultivable	Private Land	13.00.30.298	76.10.20.301

256	Cheelanayakana hlli	Sumuthra W/o Late Honnegowda			MN	69/*1	0.78	0.78	Teak, Hebbevu and others	0.78	20	2645	Surface	Well	0	Cultivable	Private Land	13.00.30.299	76.10.20.302
257	Cheelanayakana hlli	Suresha S/o Thimmegowda			MN	39/*8	0.14	0.14	Teak, Hebbevu and others	0.14	4	475	Surface	Well	0	Cultivable	Private Land	13.00.30.300	76.10.20.303
258	Cheelanayakana hlli	Harishkumar S/o Eregowda			MN	72/*2	0.47	0.47	Teak, Hebbevu and others	0.47	12	1594	Surface	Well	0	Cultivable	Private Land	13.00.30.301	76.10.20.304
259	Cheelanayakana hlli				MN	23/*11	0.51	0.51	Teak, Hebbevu and others	0.51	13	1730	Surface	Well	0	Cultivable	Private Land	13.00.30.302	76.10.20.305
260	Cheelanayakana hlli	Harisha B M S/o Malleshappa			MN	35/**	0.15	0.15	Teak, Hebbevu and others	0.15	4	509	Surface	Well	0	Cultivable	Private Land	13.00.30.303	76.10.20.306
261	Cheelanayakana hlli	Huligowda S/o Huligowda			MN	25/*3	0.37	0.37	Teak, Hebbevu and others	0.37	9	1255	Surface	Well	0	Cultivable	Private Land	13.00.30.304	76.10.20.307
262	Cheelanayakana hlli				MN	40/*5	0.17	0.17	Teak, Hebbevu and others	0.17	4	577	Surface	Well	0	Cultivable	Private Land	13.00.30.305	76.10.20.308
263	Cheelanayakana hlli				MN	34/*10	0.1	0.1	Teak, Hebbevu and others	0.1	3	339	Surface	Well	0	Cultivable	Private Land	13.00.30.306	76.10.20.309
264	Cheelanayakana hlli				MN	40/*4	0.15	0.15	Teak, Hebbevu and others	0.15	4	509	Surface	Well	0	Cultivable	Private Land	13.00.30.307	76.10.20.310
265	Cheelanayakana hlli	H. M Onkaregowda S/o Mallegowda			MN	23/*7	0.37	0.37	Teak, Hebbevu and others	0.37	9	1255	Surface	Well	0	Cultivable	Private Land	13.00.30.308	76.10.20.311
266	Cheelanayakana hlli	H.L Lokesh S/o Lingappa			MN	41/*1	1.42	1.42	Teak, Hebbevu and others	1.42	36	4782	Surface	Well	0	Cultivable	Private Land	13.00.30.309	76.10.20.312
267	Cheelanayakana hlli	Hemavathi C. B W/o Basavaraju C. S			MN	24/*17	0.02	0.02	Teak, Hebbevu and others	0.02	1	68	Surface	Well	0	Cultivable	Private Land	13.00.30.310	76.10.20.313
268	Cheelanayakana hlli	Honnegowda S/o Basavegowda			MN	34/*1	0.1	0.1	Teak, Hebbevu and others	0.1	3	339	Surface	Well	0	Cultivable	Private Land	13.00.30.311	76.10.20.314
		Total=								91.45	2286	210455							

[Chapter - IV] 4.5 A Details of Vegetative Cover Activities

District : Hassan,

Taluk: Belur,

Grama Panchayath: Adaguru, Micro Watershed Name: Bislehalli (4D3E6E1f)

Plantation Type : Afforestation Activities

SL. No	Village Name	Farmer Name:	Farmer Code	Aadhar Card No.	Rate Type (Manually / Machinery)	Survey No:	Total Area (Ha.)	Proposed Area (Ha.)	Activity/ Model/Plant/ Crop Name :	Number of Plants Per Ha	No. of plants	Unit Cost 135.65	Method of Irrigation (Drip/Ring/Surface)	Source of Irrigation (Canal/Rainfed/Well)	Area as per Type Of Land		Ownership of Land (Community Land/)	Latitude (Deg-Min-Sec)	Longitude (Deg-Min-Sec)
															Waste Land	Cultivable			
1	Kyatanakere	Sri HB Yogesh s/o Basavaraju			Manually	12/*/4	0.26	0.26	Teak, Hebbavu and others	0.26	7	882	Surface	Well	0	Cultivable	Private Land	13.17.47.	76.05.91
2	Kyatanakere				Manually	20/*/6	0.04	0.04	Teak, Hebbavu and others	0.04	1	136	Surface	Well	0	Cultivable	Private Land	13.17.13	76.04.05.79
3	Kyatanakere	Arasappa s/o Ningaya			Manually	24/*/*	0.26	0.26	Teak, Hebbavu and others	0.26	7	882	Surface	Well	0	Cultivable	Private Land	13.17.14	76.04.05.80
4	Kyatanakere				Manually	25/*/4	0.42	0.42	Teak, Hebbavu and others	0.42	11	1424	Surface	Well	0	Cultivable	Private Land	13.17.47.	76.05.92
5	Kyatanakere	Eregowda s/o Channaweeragowda			Manually	2/*/3	0.59	0.59	Teak, Hebbavu and others	0.59	15	2001	Surface	Well	0	Cultivable	Private Land	13.17.14	76.04.05.80
6	Kyatanakere				Manually	38/*/1	0.59	0.59	Teak, Hebbavu and others	0.59	15	2001	Surface	Well	0	Cultivable	Private Land	13.17.15	76.04.05.81
7	Kyatanakere	Eregowda S/O Basavegowda			Manually	35/*/7	0.78	0.78	Teak, Hebbavu and others	0.78	20	2645	Surface	Well	0	Cultivable	Private Land	13.17.47.	76.05.93
8	Kyatanakere	A S Rangaiiah S/O Basavegowda			Manually	28/*/*	0.89	0.89	Teak, Hebbavu and others	0.89	22	3018	Surface	Well	0	Cultivable	Private Land	13.17.47.	76.05.92
9	Kyatanakere	A.S.Subbarao S/O Sitaramaiah			Manually	44/*/5	0.2	0.2	Teak, Hebbavu and others	0.2	5	678	Surface	Well	0	Cultivable	Private Land	13.17.14	76.04.05.80
10	Kyatanakere	Kamalamma W/O Chandregauda			Manually	19/*/1	1.41	1.41	Teak, Hebbavu and others	1.41	35	4782	Surface	Well	0	Cultivable	Private Land	13.17.15	76.04.05.81
11	Kyatanakere				Manually	20/*/1A1	0.14	0.14	Teak, Hebbavu and others	0.14	4	475	Surface	Well	0	Cultivable	Private Land	13.17.47.	76.05.93
12	Kyatanakere	Kumara S/O Rangappa U // Rangashetti			Manually	4/*/*	1	1	Teak, Hebbavu and others	1	25	3391	Surface	Well	0	Cultivable	Private Land	13.17.15	76.04.05.81

13	Kyatanakere	K R Lokesha S/O Rajappa		531913199085	Manually	44/*/4	0.88	0.88	Teak, Hebbevu and others	0.88	22	2984	Surface	Well	0	Cultivable	Private Land	13.17.16	76.04.05.82
14	Kyatanakere	K N Eregowda S/O Late Nanjundegowda			Manually	20/*/3	1.84	1.84	Teak, Hebbevu and others	1.84	46	6240	Surface	Well	0	Cultivable	Private Land	13.17.47.	76.05.94
15	Kyatanakere	K N Basavaraju S/O Late Narasimhashetti		902250938140	Manually	23/*/*	0.8	0.8	Teak, Hebbevu and others	0.8	20	2713	Surface	Well	0	Cultivable	Private Land	13.17.47.	76.05.93
16	Kyatanakere	K S Chandrappa S/O Late Shettappa		331996491674	Manually	23/*/*	0.02	0.02	Teak, Hebbevu and others	0.02	1	68	Surface	Well	0	Cultivable	Private Land	13.17.15	76.04.05.81
17	Kyatanakere				Manually	8/*/3/B	0.08	0.08	Teak, Hebbevu and others	0.08	2	271	Surface	Well	0	Cultivable	Private Land	13.17.16	76.04.05.82
18	Kyatanakere	KS Narasimhashetti S/O Late Shortyammaya		613177546779	Manually	47/*/3	1.43	1.43	Teak, Hebbevu and others	1.43	36	4849	Surface	Well	0	Cultivable	Private Land	13.17.47.	76.05.94
19	Kyatanakere	K B Radha W/O. G N Sivakumara		554685540346	Manually	38/*/1	0.73	0.73	Teak, Hebbevu and others	0.73	18	2476	Surface	Well	0	Cultivable	Private Land	13.17.47.	76.05.92
20	Kyatanakere	KV Parameshwara S/O Late Veeragowda			Manually	13/*/3	0.73	0.73	Teak, Hebbevu and others	0.73	18	2476	Surface	Well	0	Cultivable	Private Land	13.17.14	76.04.05.80
21	Kyatanakere				Manually	18/*/*	0.13	0.13	Teak, Hebbevu and others	0.13	3	441	Surface	Well	0	Cultivable	Private Land	13.17.15	76.04.05.81
22	Kyatanakere	K V Palakshappa S/O Veeragowda			Manually	18/*/*	0.06	0.06	Teak, Hebbevu and others	0.06	2	203	Surface	Well	0	Cultivable	Private Land	13.17.47.	76.05.93
23	Kyatanakere	K C Veeregowda S/O Late Channegauda			Manually	18/*/*	0.37	0.37	Teak, Hebbevu and others	0.37	9	1255	Surface	Well	0	Cultivable	Private Land	13.17.15	76.04.05.81
24	Kyatanakere	K H Ramashetti S/O Hanumasetti			Manually	8/*/*	1.5	1.5	Teak, Hebbevu and others	1.5	38	5087	Surface	Well	0	Cultivable	Private Land	13.17.71.66	76.03.60.54
25	Kyatanakere	KR Umadevi W/O. Mahesh			Manually	22/*/*	0.1	0.1	Teak, Hebbevu and others	0.1	3	339	Surface	Well	0	Cultivable	Private Land	13.17.71.67	76.03.60.55
26	Kyatanakere	KR Dharmappa S/O Rudraygowda			Manually	14/*/2	0.2	0.2	Teak, Hebbevu and others	0.2	5	678	Surface	Well	0	Cultivable	Private Land	13.76.84.5	76.035.67.8
27	Kyatanakere	KR Dharmappa S/O Late.Rudregauda			Manually	1/*/3	0.89	0.89	Teak, Hebbevu and others	0.89	22	3018	Surface	Well	0	Cultivable	Private Land	13.17.68.47	76.03.56.62

28	Kyatanakere				Manually	30/*2	0.1	0.1	Teak, Hebbevu and others	0.1	3	339	Surface	Well	0	Cultivable	Private Land	13.17.69.77	76.35.962
29	Kyatanakere	K.R.Parameshwara S/O Late.Rudraygowda			Manually	15/**	0.6	0.6	Teak, Hebbevu and others	0.6	15	2035	Surface	Well	0	Cultivable	Private Land	13.17.69.78	76.35.963
30	Kyatanakere	KR Parameshwarappa S/O		405977883754	Manually	30/*1	0.55	0.55	Teak, Hebbevu and others	0.55	14	1865	Surface	Well	0	Cultivable	Private Land	13.17.69.79	76.35.964
31	Kyatanakere	Late.RudreGowda			Manually	19/*3	0.24	0.24	Teak, Hebbevu and others	0.24	6	814	Surface	Well	0	Cultivable	Private Land	13.17.59.21	76.03.62.62
32	Kyatanakere				Manually	10/*3	0.3	0.3	Teak, Hebbevu and others	0.3	8	1017	Surface	Well	0	Cultivable	Private Land	13.17.60.96	76.03.64.29
33	Kyatanakere	KN Eregowda S/O Nanjundegowda			Manually	8/**	0.66	0.66	Teak, Hebbevu and others	0.66	17	2238	Surface	Well	0	Cultivable	Private Land	13.16.00.62	76.04.18.60
34	Kyatanakere	K S Prema W/O. Gurushantegowda			Manually	16/*4	0.25	0.25	Teak, Hebbevu and others	0.25	6	848	Surface	Well	0	Cultivable	Private Land	13.16.00.63	76.04.18.61
35	Kyatanakere	KS Chandrappa S/O Shettappa			Manually	22/**	0.18	0.18	Teak, Hebbevu and others	0.18	5	610	Surface	Well	0	Cultivable	Private Land	13.16.00.64	76.04.18.62
36	Kyatanakere				Manually	8/*2/B	0.52	0.52	Teak, Hebbevu and others	0.52	13	1763	Surface	Well	0	Cultivable	Private Land	13.16.00.65	76.04.18.63
37	Kyatanakere	KPPalakshappa S/O Late.Veregauda		549882379425	Manually	25/*5	0.12	0.12	Teak, Hebbevu and others	0.12	3	407	Surface	Well	0	Cultivable	Private Land	13.16.00.66	76.04.18.64
38	Kyatanakere	KP Siddegowda S/O Puppogowda		334177545789	Manually	25/*4	0.12	0.12	Teak, Hebbevu and others	0.12	3	407	Surface	Well	0	Cultivable	Private Land	13.16.00.67	76.04.18.65
39	Kyatanakere				Manually	13/*1	0.13	0.13	Teak, Hebbevu and others	0.13	3	441	Surface	Well	0	Cultivable	Private Land	13.16.00.68	76.04.18.66
40	Kyatanakere	KB Radha S/O Basavalinga Gowda (Sivakumara G. M.) -			Manually	20/*2	0.03	0.03	Teak, Hebbevu and others	0.03	1	102	Surface	Well	0	Cultivable	Private Land	13.16.00.69	76.04.18.67
41	Kyatanakere	KB Jagadeesha S/O BasavalingeGowda			Manually	19/*3	0.4	0.4	Teak, Hebbevu and others	0.4	10	1357	Surface	Well	0	Cultivable	Private Land	13.16.00.70	76.04.18.68

42	Kyatanakere	KB Panchaksharappa S/O Basavegowda		245496803112	Manually	25/*/6	0.89	0.89	Teak, Hebbevu and others	0.89	22	3018	Surface	Well	0	Cultiva ble	Private Land	13.16.00.71	76.04.18.69
43	Kyatanakere	KB Panchakrashaiah Nalaraja S/O Basavegowda			Manually	20/*/7	0.49	0.49	Teak, Hebbevu and others	0.49	12	1662	Surface	Well	0	Cultiva ble	Private Land	13.16.00.72	76.04.18.70
44	Kyatanakere	KB Panchbhakshi A Nalaraj S/O Basavegowda			Manually	12/*/3	0.48	0.48	Teak, Hebbevu and others	0.48	12	1628	Surface	Well	0	Cultiva ble	Private Land	13.16.00.73	76.04.18.71
45	Kyatanakere	KB Parameshwarappa S/O Basavegowda		346282023551	Manually	7/*/5	0.39	0.39	Teak, Hebbevu and others	0.39	10	1323	Surface	Well	0	Cultiva ble	Private Land	13.16.00.74	76.04.18.72
46	Kyatanakere				Manually	6/*/1	0	0	Teak, Hebbevu and others	0	0	0	Surface	Well	0	Cultiva ble	Private Land	13.16.00.75	76.04.18.73
47	Kyatanakere	KB Parameshwarappa S/O Late.Basavegowda		346282023551	Manually	25/*/7	0.49	0.49	Teak, Hebbevu and others	0.49	12	1662	Surface	Well	0	Cultiva ble	Private Land	13.16.00.76	76.04.18.74
48	Kyatanakere	K.B.Radha W/O Sivakumara		554685540346	Manually	34/*/1	0.82	0.82	Teak, Hebbevu and others	0.82	21	2781	Surface	Well	0	Cultiva ble	Private Land	13.16.00.77	76.04.18.75
49	Kyatanakere	KV, Palakshappa S/O Veeragowda		549882379425	Manually	38/*/2	0.15	0.15	Teak, Hebbevu and others	0.15	4	509	Surface	Well	0	Cultiva ble	Private Land	13.16.00.78	76.04.18.76
50	Kyatanakere				Manually	39/*/2	0.39	0.39	Teak, Hebbevu and others	0.39	10	1323	Surface	Well	0	Cultiva ble	Private Land	13.16.00.79	76.04.18.77
51	Kyatanakere				Manually	38/*/1	0.45	0.45	Teak, Hebbevu and others	0.45	11	1526	Surface	Well	0	Cultiva ble	Private Land	13.16.00.80	76.04.18.78
52	Kyatanakere				Manually	38/*/3	0.05	0.05	Teak, Hebbevu and others	0.05	1	170	Surface	Well	0	Cultiva ble	Private Land	13.16.00.81	76.04.18.79
53	Kyatanakere				Manually	25/*/8	0.71	0.71	Teak, Hebbevu and others	0.71	18	2408	Surface	Well	0	Cultiva ble	Private Land	13.16.00.82	76.04.18.80
54	Kyatanakere				Manually	8/*/13/B	0.25	0.25	Teak, Hebbevu and others	0.25	6	848	Surface	Well	0	Cultiva ble	Private Land	13.16.00.83	76.04.18.81
55	Kyatanakere	KC Veeregowda S/O Channegauda			Manually	2/*/2	0.17	0.17	Teak, Hebbevu and others	0.17	4	577	Surface	Well	0	Cultiva ble	Private Land	13.16.00.84	76.04.18.82
56	Kyatanakere	KH Ramashetti S/O Hanumashetti			Manually	4/*/*	0.02	0.02	Teak, Hebbevu and others	0.02	1	68	Surface	Well	0	Cultiva ble	Private Land	13.16.00.85	76.04.18.83

57	Kyatanakere				Manually	22/*/*	0.4	0.4	Teak, Hebbevu and others	0.4	10	1357	Surface	Well	0	Cultivable	Private Land	13.16.00.86	76.04.18.84
58	Kyatanakere	Gangamma W/O Channegauda			Manually	35/*/14	0.02	0.02	Teak, Hebbevu and others	0.02	1	68	Surface	Well	0	Cultivable	Private Land	13.16.00.87	76.04.18.85
59	Kyatanakere				Manually	35/*/14	0.06	0.06	Teak, Hebbevu and others	0.06	2	203	Surface	Well	0	Cultivable	Private Land	13.16.00.88	76.04.18.86
60	Kyatanakere	Gangamma W/O Malleshappa			Manually	44/*/9	0.02	0.02	Teak, Hebbevu and others	0.02	1	68	Surface	Well	0	Cultivable	Private Land	13.16.00.89	76.04.18.87
61	Kyatanakere	Gangamma W/O Late Shivanna		911314762534	Manually	22/*/*	0.1	0.1	Teak, Hebbevu and others	0.1	3	339	Surface	Well	0	Cultivable	Private Land	13.16.00.90	76.04.18.88
62	Kyatanakere				Manually	25/*/4	0.28	0.28	Teak, Hebbevu and others	0.28	7	950	Surface	Well	0	Cultivable	Private Land	13.16.00.91	76.04.18.89
63	Kyatanakere	Gangamma W/O Late Hooligowda		820890101447	Manually	7/*/2	0.07	0.07	Teak, Hebbevu and others	0.07	2	237	Surface	Well	0	Cultivable	Private Land	13.16.00.92	76.04.18.90
64	Kyatanakere	Gangamma W/O Shivanna		911314762534	Manually	22/*/*	0.12	0.12	Teak, Hebbevu and others	0.12	3	407	Surface	Well	0	Cultivable	Private Land	13.16.00.93	76.04.18.91
65	Kyatanakere	Gangadhar S/O Veeragowda			Manually	20/*/1A1	0.12	0.12	Teak, Hebbevu and others	0.12	3	407	Surface	Well	0	Cultivable	Private Land	13.16.00.94	76.04.18.92
66	Kyatanakere	Gangadharappa S/O Veeragowda			Manually	12/*/2	0.07	0.07	Teak, Hebbevu and others	0.07	2	237	Surface	Well	0	Cultivable	Private Land	13.16.00.95	76.04.18.93
67	Kyatanakere				Manually	1/*/4	0.01	0.01	Teak, Hebbevu and others	0.01	0	34	Surface	Well	0	Cultivable	Private Land	13.16.00.96	76.04.18.94
68	Kyatanakere				Manually	7/*/1	0.1	0.1	Teak, Hebbevu and others	0.1	3	339	Surface	Well	0	Cultivable	Private Land	13.16.00.97	76.04.18.95
69	Kyatanakere				Manually	6/*/1	0.25	0.25	Teak, Hebbevu and others	0.25	6	848	Surface	Well	0	Cultivable	Private Land	13.16.00.98	76.04.18.96
70	Kyatanakere	Govindayya S/O sannaiah		375917246579	Manually	23/*/*	0.7	0.7	Teak, Hebbevu and others	0.7	18	2374	Surface	Well	0	Cultivable	Private Land	13.16.00.99	76.04.18.97
71	Kyatanakere	Chandrasetti S/O Veerabhadrashetti		858156682613	Manually	23/*/*	0.33	0.33	Teak, Hebbevu and others	0.33	8	1119	Surface	Well	0	Cultivable	Private Land	13.16.00.100	76.04.18.98
72	Kyatanakere	Chandrasekhar S/O Borashetti		735264257999	Manually	25/*/3	0.1	0.1	Teak, Hebbevu and others	0.1	3	339	Surface	Well	0	Cultivable	Private Land	13.16.00.101	76.04.18.99

73	Kyatanakere	Chandregouda S/O Eiregowda		863862734807	Manually	8/*/17/B	0.23	0.23	Teak, Hebbevu and others	0.23	6	780	Surface	Well	0	Cultivable	Private Land	13.16.00.102	76.04.18.100
74	Kyatanakere				Manually	16/*/1	0.02	0.02	Teak, Hebbevu and others	0.02	1	68	Surface	Well	0	Cultivable	Private Land	13.16.00.103	76.04.18.101
75	Kyatanakere				Manually	18/*/*	0.02	0.02	Teak, Hebbevu and others	0.02	1	68	Surface	Well	0	Cultivable	Private Land	13.16.00.104	76.04.18.102
76	Kyatanakere				Manually	19/*/2	0.04	0.04	Teak, Hebbevu and others	0.04	1	136	Surface	Well	0	Cultivable	Private Land	13.16.00.105	76.04.18.103
77	Kyatanakere				Manually	12/*/6	0.38	0.38	Teak, Hebbevu and others	0.38	10	1289	Surface	Well	0	Cultivable	Private Land	13.16.00.106	76.04.18.104
78	Kyatanakere	Chandraegowda S/O Channaweergowda		802926203492	Manually	37/*/*	0.43	0.43	Teak, Hebbevu and others	0.43	11	1458	Surface	Well	0	Cultivable	Private Land	13.16.00.107	76.04.18.105
79	Kyatanakere	Chandregouda S/O Basavegowda		549338471035	Manually	35/*/2	0.02	0.02	Teak, Hebbevu and others	0.02	1	68	Surface	Well	0	Cultivable	Private Land	13.16.00.108	76.04.18.106
80	Kyatanakere	Channabasavegowda S/O Thimmagowda			Manually	3/*/9	0.2	0.2	Teak, Hebbevu and others	0.2	5	678	Surface	Well	0	Cultivable	Private Land	13.16.00.109	76.04.18.107
81	Kyatanakere				Manually	3/*/1	0.49	0.49	Teak, Hebbevu and others	0.49	12	1662	Surface	Well	0	Cultivable	Private Land	13.16.00.110	76.04.18.108
82	Kyatanakere	Akkamma S/O Karishetti			Manually	10/*/1	0.4	0.4	Teak, Hebbevu and others	0.4	10	1357	Surface	Well	0	Cultivable	Private Land	13.16.00.111	76.04.18.109
83	Kyatanakere	Jagadeesha. S/O Basavalinga Gowda			Manually	20/*/14	0.03	0.03	Teak, Hebbevu and others	0.03	1	102	Surface	Well	0	Cultivable	Private Land	13.16.00.112	76.04.18.110
84	Kyatanakere				Manually	20/*/9	0.25	0.25	Teak, Hebbevu and others	0.25	6	848	Surface	Well	0	Cultivable	Private Land	13.16.00.113	76.04.18.111
85	Kyatanakere	Jayamma W/OKrishnashetty		218438789894	Manually	24/*/*	0.42	0.42	Teak, Hebbevu and others	0.42	11	1424	Surface	Well	0	Cultivable	Private Land	13.16.00.114	76.04.18.112
86	Kyatanakere	Jayamma W/ODawayappa			Manually	24/*/*	0.5	0.5	Teak, Hebbevu and others	0.5	13	1696	Surface	Well	0	Cultivable	Private Land	13.16.00.115	76.04.18.113
87	Kyatanakere	Jayamma S/O Krishnashetty		218438789894	Manually	8/*/12/B	0.33	0.33	Teak, Hebbevu and others	0.33	8	1119	Surface	Well	0	Cultivable	Private Land	13.16.00.116	76.04.18.114

88	Kyatanakere	Jayamma S/O Late Krishnashetty			Manually	4/*/*	0.3	0.3	Teak, Hebbevu and others	0.3	8	1017	Surface	Well	0	Cultivable	Private Land	13.16.00.117	76.04.18.115
89	Kyatanakere	Jayalakshamma W/O. S. Vishwanath			Manually	22/*/*	0.4	0.4	Teak, Hebbevu and others	0.4	10	1357	Surface	Well	0	Cultivable	Private Land	13.16.00.118	76.04.18.116
90	Kyatanakere				Manually	44/*/10	0.29	0.29	Teak, Hebbevu and others	0.29	7	983	Surface	Well	0	Cultivable	Private Land	13.16.00.119	76.04.18.117
91	Kyatanakere	Jayalingappa S/O Channabasavegowda		507004905047	Manually	37/*/*	0.59	0.59	Teak, Hebbevu and others	0.59	15	2001	Surface	Well	0	Cultivable	Private Land	13.16.00.120	76.04.18.118
92	Kyatanakere				Manually	35/*/23	0.1	0.1	Teak, Hebbevu and others	0.1	3	339	Surface	Well	0	Cultivable	Private Land	13.16.00.121	76.04.18.119
93	Kyatanakere	Jayalingappa S/O Late Channabasavegowda		507004905047	Manually	35/*/16	0.19	0.19	Teak, Hebbevu and others	0.19	5	644	Surface	Well	0	Cultivable	Private Land	13.16.00.122	76.04.18.120
94	Kyatanakere	Javarashetti S/O Thimmashetti			Manually	8/*/*	0.26	0.26	Teak, Hebbevu and others	0.26	7	882	Surface	Well	0	Cultivable	Private Land	13.16.00.123	76.04.18.121
95	Kyatanakere	Javarasheetti S/O Sannatimmashetty		959852165998	Manually	23/*/*	0.29	0.29	Teak, Hebbevu and others	0.29	7	983	Surface	Well	0	Cultivable	Private Land	13.16.00.124	76.04.18.122
96	Kyatanakere	G S Parameshwarayya. S/O Siddaramaiah			Manually	32/*/2	0.39	0.39	Teak, Hebbevu and others	0.39	10	1323	Surface	Well	0	Cultivable	Private Land	13.16.00.125	76.04.18.123
97	Kyatanakere				Manually	32/*/3	0.2	0.2	Teak, Hebbevu and others	0.2	5	678	Surface	Well	0	Cultivable	Private Land	13.16.00.126	76.04.18.124
98	Kyatanakere	G S Rameshwaraiyah. S/O Siddaramaiah		623460177966	Manually	32/*/4	0.34	0.34	Teak, Hebbevu and others	0.34	9	1153	Surface	Well	0	Cultivable	Private Land	13.16.00.127	76.04.18.125
99	Kyatanakere				Manually	32/*/3	0.37	0.37	Teak, Hebbevu and others	0.37	9	1255	Surface	Well	0	Cultivable	Private Land	13.16.00.128	76.04.18.126
100	Kyatanakere	G V Sampath Kumar S/O Weerasekharappa		526821371898	Manually	35/*/25	0.21	0.21	Teak, Hebbevu and others	0.21	5	712	Surface	Well	0	Cultivable	Private Land	13.16.00.129	76.04.18.127
101	Kyatanakere				Manually	35/*/18	1.24	1.24	Teak, Hebbevu and others	1.24	31	4205	Surface	Well	0	Cultivable	Private Land	13.16.00.130	76.04.18.128
102	Kyatanakere	G.N.Shivakumara S/O Nanjegowda			Manually	29/*/*	0.11	0.11	Teak, Hebbevu and others	0.11	3	373	Surface	Well	0	Cultivable	Private Land	13.16.00.131	76.04.18.129

103	Kyatanakere	GH Anandakumara S/O Late.Huligowda			Manually	35/*/5	0.42	0.42	Teak, Hebbevu and others	0.42	11	1424	Surface	Well	0	Cultivable	Private Land	13.16.00.132	76.04.18.130
104	Kyatanakere				Manually	35/*/4	0.42	0.42	Teak, Hebbevu and others	0.42	11	1424	Surface	Well	0	Cultivable	Private Land	13.16.00.133	76.04.18.131
105	Kyatanakere				Manually	35/*/9	0.61	0.61	Teak, Hebbevu and others	0.61	15	2069	Surface	Well	0	Cultivable	Private Land	13.16.00.134	76.04.18.132
106	Kyatanakere				Manually	35/*/6	0.59	0.59	Teak, Hebbevu and others	0.59	15	2001	Surface	Well	0	Cultivable	Private Land	13.16.00.135	76.04.18.133
107	Kyatanakere	GH Kumaraswamy S/O Hulegauda		843204740772	Manually	34/*/3	0.3	0.3	Teak, Hebbevu and others	0.3	8	1017	Surface	Well	0	Cultivable	Private Land	13.16.00.136	76.04.18.134
108	Kyatanakere	T.E. Malleshappa S/O Eregowda			Manually	20/*/1A1	0.34	0.34	Teak, Hebbevu and others	0.34	9	1153	Surface	Well	0	Cultivable	Private Land	13.16.00.137	76.04.18.135
109	Kyatanakere				Manually	32/*/1	0.2	0.2	Teak, Hebbevu and others	0.2	5	678	Surface	Well	0	Cultivable	Private Land	13.16.00.138	76.04.18.136
110	Kyatanakere	Thimmamma W/O Late Deve Gowda		217609029792	Manually	41/*/2	0.15	0.15	Teak, Hebbevu and others	0.15	4	509	Surface	Well	0	Cultivable	Private Land	13.16.00.139	76.04.18.137
111	Kyatanakere	Thimmashetti S/O Belurashetti			Manually	23/*/*	0.2	0.2	Teak, Hebbevu and others	0.2	5	678	Surface	Well	0	Cultivable	Private Land	13.16.00.140	76.04.18.138
112	Kyatanakere	Timmashetti S/O Marashetti			Manually	20/*/17	0.45	0.45	Teak, Hebbevu and others	0.45	11	1526	Surface	Well	0	Cultivable	Private Land	13.16.00.141	76.04.18.139
113	Kyatanakere	Dayananga S/O Tannabasavegowda			Manually	3/*/4	0.22	0.22	Teak, Hebbevu and others	0.22	6	746	Surface	Well	0	Cultivable	Private Land	13.16.00.142	76.04.18.140
114	Kyatanakere				Manually	3/*/8	0.14	0.14	Teak, Hebbevu and others	0.14	4	475	Surface	Well	0	Cultivable	Private Land	13.16.00.143	76.04.18.141
115	Kyatanakere	Dayananda S/O Channabasavegowda			Manually	38/*/1	0.31	0.31	Teak, Hebbevu and others	0.31	8	1051	Surface	Well	0	Cultivable	Private Land	13.16.00.144	76.04.18.142
116	Kyatanakere	Dayanandakumara S/O Channabasavegowda		315471947324	Manually	37/*/*	0.3	0.3	Teak, Hebbevu and others	0.3	8	1017	Surface	Well	0	Cultivable	Private Land	13.16.00.145	76.04.18.143
117	Kyatanakere	Dushyant Kumar KS S/O Late Siddamallappa			Manually	16/*/2	0.3	0.3	Teak, Hebbevu and others	0.3	8	1017	Surface	Well	0	Cultivable	Private Land	13.16.00.146	76.04.18.144

118	Kyatanakere				Manually	14/*/1	0.02	0.02	Teak, Hebbevu and others	0.02	1	68	Surface	Well	0	Cultivable	Private Land	13.16.00.147	76.04.18.145
119	Kyatanakere				Manually	45/*/*	0.3	0.3	Teak, Hebbevu and others	0.3	8	1017	Surface	Well	0	Cultivable	Private Land	13.16.00.148	76.04.18.146
120	Kyatanakere	Devarajappa S/O Bommagowda		896357006369	Manually	36/*/*	0.73	0.73	Teak, Hebbevu and others	0.73	18	2476	Surface	Well	0	Cultivable	Private Land	13.16.00.149	76.04.18.147
121	Kyatanakere	Devararu S/O Dyavashetty			Manually	44/*/11	0.77	0.77	Teak, Hebbevu and others	0.77	19	2611	Surface	Well	0	Cultivable	Private Land	13.16.00.150	76.04.18.148
122	Kyatanakere	Devaraju S/O Arasappa			Manually	11/*/*	0.74	0.74	Teak, Hebbevu and others	0.74	19	2510	Surface	Well	0	Cultivable	Private Land	13.16.00.151	76.04.18.149
123	Kyatanakere	Devaraju S/O Channaweeragowda			Manually	37/*/*	1.2	1.2	Teak, Hebbevu and others	1.2	30	4070	Surface	Well	0	Cultivable	Private Land	13.16.00.152	76.04.18.150
124	Kyatanakere	Devegowda S/O Mariegowda			Manually	25/*/4	0.75	0.75	Teak, Hebbevu and others	0.75	19	2543	Surface	Well	0	Cultivable	Private Land	13.16.00.153	76.04.18.151
125	Kyatanakere				Manually	25/*/1	0.4	0.4	Teak, Hebbevu and others	0.4	10	1357	Surface	Well	0	Cultivable	Private Land	13.16.00.154	76.04.18.152
126	Kyatanakere				Manually	25/*/20	0.4	0.4	Teak, Hebbevu and others	0.4	10	1357	Surface	Well	0	Cultivable	Private Land	13.16.00.155	76.04.18.153
127	Kyatanakere	Doddashetty S/O Chikkaveereshetty			Manually	23/*/*	0.55	0.55	Teak, Hebbevu and others	0.55	14	1865	Surface	Well	0	Cultivable	Private Land	13.16.00.156	76.04.18.154
128	Kyatanakere	DyavaiahS/O Rangayya			Manually	18/*/*	0.3	0.3	Teak, Hebbevu and others	0.3	8	1017	Surface	Well	0	Cultivable	Private Land	13.16.00.157	76.04.18.155
129	Kyatanakere	Dharndra S/O Ratnamma			Manually	16/*/3	0.1	0.1	Teak, Hebbevu and others	0.1	3	339	Surface	Well	0	Cultivable	Private Land	13.16.00.158	76.04.18.156
130	Kyatanakere	Dharmappa S/O Rudraygowda			Manually	20/*/1A3	0.4	0.4	Teak, Hebbevu and others	0.4	10	1357	Surface	Well	0	Cultivable	Private Land	13.16.00.159	76.04.18.157
131	Kyatanakere	Dharmegowda S/O Marigouda		985545834506	Manually	25/*/4	0.45	0.45	Teak, Hebbevu and others	0.45	11	1526	Surface	Well	0	Cultivable	Private Land	13.16.00.160	76.04.18.158
132	Kyatanakere				Manually	25/*/1	0.25	0.25	Teak, Hebbevu and others	0.25	6	848	Surface	Well	0	Cultivable	Private Land	13.16.00.161	76.04.18.159
133	Kyatanakere				Manually	25/*/21	0.89	0.89	Teak, Hebbevu and others	0.89	22	3018	Surface	Well	0	Cultivable	Private Land	13.16.00.162	76.04.18.160

134	Kyatanakere	Nanjashetti S/O Mallashetti			Manually	22/*/*	0.3	0.3	Teak, Hebbevu and others	0.3	8	1017	Surface	Well	0	Cultivable	Private Land	13.16.00.163	76.04.18.161
135	Kyatanakere				Manually	4/*/*	1.39	1.39	Teak, Hebbevu and others	1.39	35	4714	Surface	Well	0	Cultivable	Private Land	13.16.00.164	76.04.18.162
136	Kyatanakere	Nangegowda S/O le mallegowda		923175731801	Manually	35/*/22	0.58	0.58	Teak, Hebbevu and others	0.58	15	1967	Surface	Well	0	Cultivable	Private Land	13.16.00.165	76.04.18.163
137	Kyatanakere	Nanjeshappa S/O Veeragowda			Manually	1/*/2	0.8	0.8	Teak, Hebbevu and others	0.8	20	2713	Surface	Well	0	Cultivable	Private Land	13.16.00.166	76.04.18.164
138	Kyatanakere				Manually	18/*/*	0.25	0.25	Teak, Hebbevu and others	0.25	6	848	Surface	Well	0	Cultivable	Private Land	13.16.00.167	76.04.18.165
139	Kyatanakere				Manually	40/*/*	0.74	0.74	Teak, Hebbevu and others	0.74	19	2510	Surface	Well	0	Cultivable	Private Land	13.16.00.168	76.04.18.166
140	Kyatanakere				Manually	13/*/2	0.36	0.36	Teak, Hebbevu and others	0.36	9	1221	Surface	Well	0	Cultivable	Private Land	13.16.00.169	76.04.18.167
141	Kyatanakere	Nandisha S/O Channaweeragowda		300778846687	Manually	37/*/*	0.8	0.8	Teak, Hebbevu and others	0.8	20	2713	Surface	Well	0	Cultivable	Private Land	13.16.00.170	76.04.18.168
142	Kyatanakere	Narasimhashetti S/O Nanjashetti			Manually	22/*/*	0.44	0.44	Teak, Hebbevu and others	0.44	11	1492	Surface	Well	0	Cultivable	Private Land	13.16.00.171	76.04.18.169
143	Kyatanakere				Manually	47/*/7	0.01	0.01	Teak, Hebbevu and others	0.01	0	34	Surface	Well	0	Cultivable	Private Land	13.16.00.172	76.04.18.170
144	Kyatanakere	Nagamma W/OMallesha			Manually	44/*/7	0.7	0.7	Teak, Hebbevu and others	0.7	18	2374	Surface	Well	0	Cultivable	Private Land	13.16.00.173	76.04.18.171
145	Kyatanakere	Nagayya S/O Hanumashetti			Manually	4/*/*	1.41	1.41	Teak, Hebbevu and others	1.41	35	4782	Surface	Well	0	Cultivable	Private Land	13.16.00.174	76.04.18.172
146	Kyatanakere	Nagaraja S/O Siddegowda			Manually	18/*/*	0.02	0.02	Teak, Hebbevu and others	0.02	1	68	Surface	Well	0	Cultivable	Private Land	13.16.00.175	76.04.18.173
147	Kyatanakere	Nagaraju. S/O Basavalinga Gowda			Manually	20/*/12	0.3	0.3	Teak, Hebbevu and others	0.3	8	1017	Surface	Well	0	Cultivable	Private Land	13.16.00.176	76.04.18.174
148	Kyatanakere				Manually	20/*/16	0.07	0.07	Teak, Hebbevu and others	0.07	2	237	Surface	Well	0	Cultivable	Private Land	13.16.00.177	76.04.18.175
149	Kyatanakere				Manually	20/*/11	0.1	0.1	Teak, Hebbevu and others	0.1	3	339	Surface	Well	0	Cultivable	Private Land	13.16.00.178	76.04.18.176

150	Kyatanakere	Nagaraju S/O Basavegowda			Manually	12/*/7	0.01	0.01	Teak, Hebbevu and others	0.01	0	34	Surface	Well	0	Cultivable	Private Land	13.16.00.179	76.04.18.177
151	Kyatanakere				Manually	19/*/5	0.03	0.03	Teak, Hebbevu and others	0.03	1	102	Surface	Well	0	Cultivable	Private Land	13.16.00.180	76.04.18.178
152	Kyatanakere	Nagaraju S/O Siddegowda			Manually	12/*/1	0.26	0.26	Teak, Hebbevu and others	0.26	7	882	Surface	Well	0	Cultivable	Private Land	13.16.00.181	76.04.18.179
153	Kyatanakere				Manually	1/*/2	0.3	0.3	Teak, Hebbevu and others	0.3	8	1017	Surface	Well	0	Cultivable	Private Land	13.16.00.182	76.04.18.180
154	Kyatanakere	Nagashetti S/O Hanumachetti			Manually	8/*/*	4.51	4.51	Teak, Hebbevu and others	4.51	113	15295	Surface	Well	0	Cultivable	Private Land	13.16.00.183	76.04.18.181
155	Kyatanakere				Manually	26/*/1	0.44	0.44	Teak, Hebbevu and others	0.44	11	1492	Surface	Well	0	Cultivable	Private Land	13.16.00.184	76.04.18.182
156	Kyatanakere	Ningegowda S/O marigowda			Manually	38/*/1	0.8	0.8	Teak, Hebbevu and others	0.8	20	2713	Surface	Well	0	Cultivable	Private Land	13.16.00.185	76.04.18.183
157	Kyatanakere				Manually	38/*/1	0.22	0.22	Teak, Hebbevu and others	0.22	6	746	Surface	Well	0	Cultivable	Private Land	13.16.00.186	76.04.18.184
158	Kyatanakere	Ningegowda S/O rangegowda			Manually	22/*/*	0.12	0.12	Teak, Hebbevu and others	0.12	3	407	Surface	Well	0	Cultivable	Private Land	13.16.00.187	76.04.18.185
159	Kyatanakere	Panchakshri a nalaraja S/O Basavegowda		245496803112	Manually	20/*/1A1	0.54	0.54	Teak, Hebbevu and others	0.54	14	1831	Surface	Well	0	Cultivable	Private Land	13.16.00.188	76.04.18.186
160	Kyatanakere				Manually	6/*/1	0.02	0.02	Teak, Hebbevu and others	0.02	1	68	Surface	Well	0	Cultivable	Private Land	13.16.00.189	76.04.18.187
161	Kyatanakere	Padmavati W/O Jayanna		889580072158	Manually	33/*/*	1.08	1.08	Teak, Hebbevu and others	1.08	27	3663	Surface	Well	0	Cultivable	Private Land	13.16.00.190	76.04.18.188
162	Kyatanakere	Paramesha S/O Nanjashetti			Manually	47/*/5	0.05	0.05	Teak, Hebbevu and others	0.05	1	170	Surface	Well	0	Cultivable	Private Land	13.16.00.191	76.04.18.189
163	Kyatanakere				Manually	47/*/9	0.05	0.05	Teak, Hebbevu and others	0.05	1	170	Surface	Well	0	Cultivable	Private Land	13.16.00.192	76.04.18.190
164	Kyatanakere				Manually	22/*/*	0.44	0.44	Teak, Hebbevu and others	0.44	11	1492	Surface	Well	0	Cultivable	Private Land	13.16.00.193	76.04.18.191
165	Kyatanakere	Parameshwarappa S/O Bommagowda		873985221613	Manually	36/*/*	0.15	0.15	Teak, Hebbevu and others	0.15	4	509	Surface	Well	0	Cultivable	Private Land	13.16.00.194	76.04.18.192

166	Kyatanakere	Parameshwarappa S/O Rudraygowda			Manually	20/*/1A 3	0.8	0.8	Teak, Hebbevu and others	0.8	20	2713	Surface	Well	0	Cultivable	Private Land	13.16.00.19 5	76.04.18.193
167	Kyatanakere				Manually	14/*/3	0.89	0.89	Teak, Hebbevu and others	0.89	22	3018	Surface	Well	0	Cultivable	Private Land	13.16.00.19 6	76.04.18.194
168	Kyatanakere	Parameswarayya S/O Siddaramaiah			Manually	33/*/*	0.3	0.3	Teak, Hebbevu and others	0.3	8	1017	Surface	Well	0	Cultivable	Private Land	13.16.00.19 7	76.04.18.195
169	Kyatanakere	Parvategowda S/O Ramegowda			Manually	38/*/1	0.24	0.24	Teak, Hebbevu and others	0.24	6	814	Surface	Well	0	Cultivable	Private Land	13.16.00.19 8	76.04.18.196
170	Kyatanakere	Pandurangappa S/O Thimmayya		252228620605	Manually	4/*/*	0.6	0.6	Teak, Hebbevu and others	0.6	15	2035	Surface	Well	0	Cultivable	Private Land	13.16.00.19 9	76.04.18.197
171	Kyatanakere	Parvathamma W/o puegowda		501180191505	Manually	35/*/15	0.3	0.3	Teak, Hebbevu and others	0.3	8	1017	Surface	Well	0	Cultivable	Private Land	13.16.00.20 0	76.04.18.198
172	Kyatanakere				Manually	35/*/3	0.02	0.02	Teak, Hebbevu and others	0.02	1	68	Surface	Well	0	Cultivable	Private Land	13.16.00.20 1	76.04.18.199
173	Kyatanakere	Parvathamma W/O Late Rudramoorthy			Manually	36/*/*	0.28	0.28	Teak, Hebbevu and others	0.28	7	950	Surface	Well	0	Cultivable	Private Land	13.16.00.20 2	76.04.18.200
174	Kyatanakere	Palakhappa K.V. S/O Late.viregowda		549882379425	Manually	25/*/2	0.8	0.8	Teak, Hebbevu and others	0.8	20	2713	Surface	Well	0	Cultivable	Private Land	13.16.00.20 3	76.04.18.201
175	Kyatanakere	Palakhappa S/O Veeragowda			Manually	20/*/1A 1	0.09	0.09	Teak, Hebbevu and others	0.09	2	305	Surface	Well	0	Cultivable	Private Land	13.16.00.20 4	76.04.18.202
176	Kyatanakere				Manually	6/*/3	0.4	0.4	Teak, Hebbevu and others	0.4	10	1357	Surface	Well	0	Cultivable	Private Land	13.16.00.20 5	76.04.18.203
177	Kyatanakere				Manually	7/*/3	0.4	0.4	Teak, Hebbevu and others	0.4	10	1357	Surface	Well	0	Cultivable	Private Land	13.16.00.20 6	76.04.18.204
178	Kyatanakere	Prabavati S/O Channegowda			Manually	1/*/1	0.02	0.02	Teak, Hebbevu and others	0.02	1	68	Surface	Well	0	Cultivable	Private Land	13.16.00.20 7	76.04.18.205
179	Kyatanakere	Basavaraju S/O Govindappa		871744620703	Manually	22/*/*	0.4	0.4	Teak, Hebbevu and others	0.4	10	1357	Surface	Well	0	Cultivable	Private Land	13.16.00.20 8	76.04.18.206
180	Kyatanakere	Basavaraju S/O Channaweergowda			Manually	37/*/*	0.4	0.4	Teak, Hebbevu and others	0.4	10	1357	Surface	Well	0	Cultivable	Private Land	13.16.00.20 9	76.04.18.207
181	Kyatanakere	Basavaraju S/O Ningashetty		875658545455	Manually	25/*/4	0.19	0.19	Teak, Hebbevu and others	0.19	5	644	Surface	Well	0	Cultivable	Private Land	13.16.00.21 0	76.04.18.208

182	Kyatanakere				Manually	22/*/*	0.25	0.25	Teak, Hebbevu and others	0.25	6	848	Surface	Well	0	Cultivable	Private Land	13.16.00.211	76.04.18.209
183	Kyatanakere	Basavaraju S/O ningegowda		942121697933	Manually	35/*/19	0.3	0.3	Teak, Hebbevu and others	0.3	8	1017	Surface	Well	0	Cultivable	Private Land	13.16.00.212	76.04.18.210
184	Kyatanakere				Manually	35/*/26	0.3	0.3	Teak, Hebbevu and others	0.3	8	1017	Surface	Well	0	Cultivable	Private Land	13.16.00.213	76.04.18.211
185	Kyatanakere	Basavaraju S/O Late Rangappa		816061723908	Manually	5/*/*	0.14	0.14	Teak, Hebbevu and others	0.14	4	475	Surface	Well	0	Cultivable	Private Land	13.16.00.214	76.04.18.212
186	Kyatanakere	Basavalinga Gowda S/O Kalluweera Gowda. -			Manually	20/*/4	0.2	0.2	Teak, Hebbevu and others	0.2	5	678	Surface	Well	0	Cultivable	Private Land	13.16.00.215	76.04.18.213
187	Kyatanakere	Basavegowda S/O Iraegowda			Manually	8/*/*	0.31	0.31	Teak, Hebbevu and others	0.31	8	1051	Surface	Well	0	Cultivable	Private Land	13.16.00.216	76.04.18.214
188	Kyatanakere	Basavegowda S/O Mallegauda			Manually	20/*/1A4	0.29	0.29	Teak, Hebbevu and others	0.29	7	983	Surface	Well	0	Cultivable	Private Land	13.16.00.217	76.04.18.215
189	Kyatanakere	Basavegowda S/O Rudraygowda			Manually	18/*/*	0.15	0.15	Teak, Hebbevu and others	0.15	4	509	Surface	Well	0	Cultivable	Private Land	13.16.00.218	76.04.18.216
190	Kyatanakere	Bhagirathumma S/O Halappa			Manually	11/*/*	0.3	0.3	Teak, Hebbevu and others	0.3	8	1017	Surface	Well	0	Cultivable	Private Land	13.16.00.219	76.04.18.217
191	Kyatanakere				Manually	25/*/4	1.19	1.19	Teak, Hebbevu and others	1.19	30	4036	Surface	Well	0	Cultivable	Private Land	13.16.00.220	76.04.18.218
192	Kyatanakere	Bhagyamma W/O. Late.Rangadasappa		682477521288	Manually	4/*/*	0.19	0.19	Teak, Hebbevu and others	0.19	5	644	Surface	Well	0	Cultivable	Private Land	13.16.00.221	76.04.18.219
193	Kyatanakere	Bhanu Murthachar S/O le smallweerachar		941169742366	Manually	33/*/*	0.16	0.16	Teak, Hebbevu and others	0.16	4	543	Surface	Well	0	Cultivable	Private Land	13.16.00.222	76.04.18.220
194	Kyatanakere	Manjamma W/OBasavegowda		693347476408	Manually	42/*/*	0.3	0.3	Teak, Hebbevu and others	0.3	8	1017	Surface	Well	0	Cultivable	Private Land	13.16.00.223	76.04.18.221
195	Kyatanakere	Manjamma W/OHalashetti		216362244118	Manually	23/*/*	0.3	0.3	Teak, Hebbevu and others	0.3	8	1017	Surface	Well	0	Cultivable	Private Land	13.16.00.224	76.04.18.222
196	Kyatanakere				Manually	8/*/*	0.15	0.15	Teak, Hebbevu and others	0.15	4	509	Surface	Well	0	Cultivable	Private Land	13.16.00.225	76.04.18.223

197	Kyatanakere	Manjula S/O			Manually	24/*/*	0.4	0.4	Teak, Hebbevu and others	0.4	10	1357	Surface	Well	0	Cultivable	Private Land	13.16.00.226	76.04.18.224
198	Kyatanakere	Mallamma S/O Channabasavegowda		868385509621	Manually	5/*/*	0.09	0.09	Teak, Hebbevu and others	0.09	2	305	Surface	Well	0	Cultivable	Private Land	13.16.00.227	76.04.18.225
199	Kyatanakere	Mallikarjuna K V S/O P Veeragowda			Manually	12/*/9	0.4	0.4	Teak, Hebbevu and others	0.4	10	1357	Surface	Well	0	Cultivable	Private Land	13.16.00.228	76.04.18.226
200	Kyatanakere	Mallikarjuna S/O Puppegowda		707480459999	Manually	35/*/11	0.2	0.2	Teak, Hebbevu and others	0.2	5	678	Surface	Well	0	Cultivable	Private Land	13.16.00.229	76.04.18.227
201	Kyatanakere				Manually	35/*/12	0.39	0.39	Teak, Hebbevu and others	0.39	10	1323	Surface	Well	0	Cultivable	Private Land	13.16.00.230	76.04.18.228
202	Kyatanakere				Manually	35/*/13	0.12	0.12	Teak, Hebbevu and others	0.12	3	407	Surface	Well	0	Cultivable	Private Land	13.16.00.231	76.04.18.229
203	Kyatanakere	Mallikarjuna S/O Veeragowda			Manually	18/*/*	0.89	0.89	Teak, Hebbevu and others	0.89	22	3018	Surface	Well	0	Cultivable	Private Land	13.16.00.232	76.04.18.230
204	Kyatanakere				Manually	22/*/*	0.4	0.4	Teak, Hebbevu and others	0.4	10	1357	Surface	Well	0	Cultivable	Private Land	13.16.00.233	76.04.18.231
205	Kyatanakere	Mallegowda S/O Mallegowda			Manually	38/*/1	0.4	0.4	Teak, Hebbevu and others	0.4	10	1357	Surface	Well	0	Cultivable	Private Land	13.16.00.234	76.04.18.232
206	Kyatanakere				Manually	39/*/1	0.39	0.39	Teak, Hebbevu and others	0.39	10	1323	Surface	Well	0	Cultivable	Private Land	13.16.00.235	76.04.18.233
207	Kyatanakere	Mallesgowda S/O Dyvegowda			Manually	25/*/23	1.04	1.04	Teak, Hebbevu and others	1.04	26	3527	Surface	Well	0	Cultivable	Private Land	13.16.00.236	76.04.18.234
208	Kyatanakere				Manually	25/*/19	0.24	0.24	Teak, Hebbevu and others	0.24	6	814	Surface	Well	0	Cultivable	Private Land	13.16.00.237	76.04.18.235
209	Kyatanakere				Manually	25/*/1	0.3	0.3	Teak, Hebbevu and others	0.3	8	1017	Surface	Well	0	Cultivable	Private Land	13.16.00.238	76.04.18.236
210	Kyatanakere	Malleshappa S/O Eregowda			Manually	20/*/1A5	0.2	0.2	Teak, Hebbevu and others	0.2	5	678	Surface	Well	0	Cultivable	Private Land	13.16.00.239	76.04.18.237
211	Kyatanakere	Mahesh S/O Puppogowda			Manually	35/*/1	0.4	0.4	Teak, Hebbevu and others	0.4	10	1357	Surface	Well	0	Cultivable	Private Land	13.16.00.240	76.04.18.238
212	Kyatanakere	Mahesh S/O Late Puppogowda. . -			Manually	34/*/2	0.38	0.38	Teak, Hebbevu and others	0.38	10	1289	Surface	Well	0	Cultivable	Private Land	13.16.00.241	76.04.18.239

213	Kyatanakere	Marashetti S/O Sunkasheti			Manually	4/*/*	0.15	0.15	Teak, Hebbevu and others	0.15	4	509	Surface	Well	0	Cultivable	Private Land	13.16.00.24	76.04.18.240
214	Kyatanakere	Meenakshi W/O Mallikarjuna		702150722485	Manually	46/*2	1.37	1.37	Teak, Hebbevu and others	1.37	34	4646	Surface	Well	0	Cultivable	Private Land	13.16.00.24	76.04.18.241
215	Kyatanakere	Muniswami S/O Nanjashetti			Manually	22/*/*	0.6	0.6	Teak, Hebbevu and others	0.6	15	2035	Surface	Well	0	Cultivable	Private Land	13.16.00.24	76.04.18.242
216	Kyatanakere				Manually	47/*8	0.8	0.8	Teak, Hebbevu and others	0.8	20	2713	Surface	Well	0	Cultivable	Private Land	13.16.00.24	76.04.18.243
217	Kyatanakere				Manually	47/*6	0.5	0.5	Teak, Hebbevu and others	0.5	13	1696	Surface	Well	0	Cultivable	Private Land	13.16.00.24	76.04.18.244
218	Kyatanakere	Mohan KV S/O Late Veerabhadraya			Manually	23/*/*	0.12	0.12	Teak, Hebbevu and others	0.12	3	407	Surface	Well	0	Cultivable	Private Land	13.16.00.24	76.04.18.245
219	Kyatanakere	Yalakkayya S/O Govindaya			Manually	24/*/*	0.11	0.11	Teak, Hebbevu and others	0.11	3	373	Surface	Well	0	Cultivable	Private Land	13.16.00.24	76.04.18.246
220	Kyatanakere	Rangappa S/O Sankayya			Manually	23/*/*	0.23	0.23	Teak, Hebbevu and others	0.23	6	780	Surface	Well	0	Cultivable	Private Land	13.16.00.24	76.04.18.247
221	Kyatanakere	Rangamma W/O. Lingeraju. (Daughter of Rangappa). . -		566585779771	Manually	43/*/*	0.22	0.22	Teak, Hebbevu and others	0.22	6	746	Surface	Well	0	Cultivable	Private Land	13.16.00.25	76.04.18.248
222	Kyatanakere	Rangashetti S/O Hanumachetti			Manually	4/*/*	0.22	0.22	Teak, Hebbevu and others	0.22	6	746	Surface	Well	0	Cultivable	Private Land	13.16.00.25	76.04.18.249
223	Kyatanakere	Rangaswamy. S/O Rajanna			Manually	44/*12	0.12	0.12	Teak, Hebbevu and others	0.12	3	407	Surface	Well	0	Cultivable	Private Land	13.16.00.25	76.04.18.250
224	Kyatanakere	Ratnamma W/O Nagappashetti		210039273801	Manually	44/*6	0.11	0.11	Teak, Hebbevu and others	0.11	3	373	Surface	Well	0	Cultivable	Private Land	13.16.00.25	76.04.18.251
225	Kyatanakere	Ratnamma W/OShivanna			Manually	22/*/*	0.16	0.16	Teak, Hebbevu and others	0.16	4	543	Surface	Well	0	Cultivable	Private Land	13.16.00.25	76.04.18.252
226	Kyatanakere	Rajappa S/O Basavegowda		348394494581	Manually	45/*/*	0.22	0.22	Teak, Hebbevu and others	0.22	6	746	Surface	Well	0	Cultivable	Private Land	13.16.00.25	76.04.18.253
227	Kyatanakere					Manually	30/*4	0.15	0.15	Teak, Hebbevu and others	0.15	4	509	Surface	Well	0	Cultivable	Private Land	13.16.00.25

228	Kyatanakere				Manually	17/*/1	0.92	0.92	Teak, Hebbevu and others	0.92	23	3120	Surface	Well	0	Cultivable	Private Land	13.16.00.257	76.04.18.255
229	Kyatanakere				Manually	44/*/3	1.18	1.18	Teak, Hebbevu and others	1.18	30	4002	Surface	Well	0	Cultivable	Private Land	13.16.00.258	76.04.18.256
230	Kyatanakere	Rajappa S/O Late Basavegowda			Manually	20/*/1A2	0.2	0.2	Teak, Hebbevu and others	0.2	5	678	Surface	Well	0	Cultivable	Private Land	13.16.00.259	76.04.18.257
231	Kyatanakere	Rajasekhar S/O Borashetti		972820409887	Manually	25/*/3	0.4	0.4	Teak, Hebbevu and others	0.4	10	1357	Surface	Well	0	Cultivable	Private Land	13.16.00.260	76.04.18.258
232	Kyatanakere	Ramakrishna Rao S/O Borarav			Manually	22/*/*	0.2	0.2	Teak, Hebbevu and others	0.2	5	678	Surface	Well	0	Cultivable	Private Land	13.16.00.261	76.04.18.259
233	Kyatanakere	Ramakrishna Rao S/O Late Yalojirao		764762676538	Manually	22/*/*	0.4	0.4	Teak, Hebbevu and others	0.4	10	1357	Surface	Well	0	Cultivable	Private Land	13.16.00.262	76.04.18.260
234	Kyatanakere	Ramashetti S/O Thimmashetti			Manually	8/*/4B	0.58	0.58	Teak, Hebbevu and others	0.58	15	1967	Surface	Well	0	Cultivable	Private Land	13.16.00.263	76.04.18.261
235	Kyatanakere	Ramashetti S/O Sannaiah		898506022808	Manually	23/*/*	0.31	0.31	Teak, Hebbevu and others	0.31	8	1051	Surface	Well	0	Cultivable	Private Land	13.16.00.264	76.04.18.262
236	Kyatanakere	Rameshwarayya S/O Siddaramaiah			Manually	33/*/*	0.18	0.18	Teak, Hebbevu and others	0.18	5	610	Surface	Well	0	Cultivable	Private Land	13.16.00.265	76.04.18.263
237	Kyatanakere	Ramegowda S/O Mallegowda			Manually	35/*/20	0.22	0.22	Teak, Hebbevu and others	0.22	6	746	Surface	Well	0	Cultivable	Private Land	13.16.00.266	76.04.18.264
238	Kyatanakere	Ramegowda S/O Late Mallegowda			Manually	35/*/20	0.4	0.4	Teak, Hebbevu and others	0.4	10	1357	Surface	Well	0	Cultivable	Private Land	13.16.00.267	76.04.18.265
239	Kyatanakere	Rudragowda S/O Mallegowda			Manually	39/*/1	0.55	0.55	Teak, Hebbevu and others	0.55	14	1865	Surface	Well	0	Cultivable	Private Land	13.16.00.268	76.04.18.266
240	Kyatanakere	Rudramoorthy S/O Siddhagowda			Manually	1/*/2	1	1	Teak, Hebbevu and others	1	25	3391	Surface	Well	0	Cultivable	Private Land	13.16.00.269	76.04.18.267
241	Kyatanakere				Manually	18/*/*	1.2	1.2	Teak, Hebbevu and others	1.2	30	4070	Surface	Well	0	Cultivable	Private Land	13.16.00.270	76.04.18.268
242	Kyatanakere	Rudraygowda S/O Basavegowda		381043162357	Manually	35/*/10	1.2	1.2	Teak, Hebbevu and others	1.2	30	4070	Surface	Well	0	Cultivable	Private Land	13.16.00.271	76.04.18.269
243	Kyatanakere	Rudraygowda S/O Mallegowda			Manually	4/*/*	0.45	0.45	Teak, Hebbevu and others	0.45	11	1526	Surface	Well	0	Cultivable	Private Land	13.16.00.272	76.04.18.270

244	Kyatanakere	Loksha GC. S/O Channabasavegowda			Manually	3/*/12	1.2	1.2	Teak, Hebbevu and others	1.2	30	4070	Surface	Well	0	Cultivable	Private Land	13.16.00.273	76.04.18.271
245	Kyatanakere				Manually	3/*/3	0.21	0.21	Teak, Hebbevu and others	0.21	5	712	Surface	Well	0	Cultivable	Private Land	13.16.00.274	76.04.18.272
246	Kyatanakere				Manually	3/*/5	1	1	Teak, Hebbevu and others	1	25	3391	Surface	Well	0	Cultivable	Private Land	13.16.00.275	76.04.18.273
247	Kyatanakere				Manually	3/*/7	0.03	0.03	Teak, Hebbevu and others	0.03	1	102	Surface	Well	0	Cultivable	Private Land	13.16.00.276	76.04.18.274
248	Kyatanakere	Vasanthakumara S/O Goodreadsheet			Manually	10/*/4	0.4	0.4	Teak, Hebbevu and others	0.4	10	1357	Surface	Well	0	Cultivable	Private Land	13.16.00.277	76.04.18.275
249	Kyatanakere	Vasanthakumara S/Ogundashetty			Manually	8/*/BLO K2	0.52	0.52	Teak, Hebbevu and others	0.52	13	1763	Surface	Well	0	Cultivable	Private Land	13.16.00.278	76.04.18.276
250	Kyatanakere				Manually	23/*/*	1.4	1.4	Teak, Hebbevu and others	1.4	35	4748	Surface	Well	0	Cultivable	Private Land	13.16.00.279	76.04.18.277
251	Kyatanakere	Virupaksha S/O Veeragowda			Manually	20/*/1A1	0.71	0.71	Teak, Hebbevu and others	0.71	18	2408	Surface	Well	0	Cultivable	Private Land	13.16.00.280	76.04.18.278
252	Kyatanakere	Virupakshappa S/O Veeragowda			Manually	6/*/2	0.4	0.4	Teak, Hebbevu and others	0.4	10	1357	Surface	Well	0	Cultivable	Private Land	13.16.00.281	76.04.18.279
253	Kyatanakere				Manually	26/*/2	0.89	0.89	Teak, Hebbevu and others	0.89	22	3018	Surface	Well	0	Cultivable	Private Land	13.16.00.282	76.04.18.280
254	Kyatanakere	Veerappa S/O Rangappa			Manually	23/*/*	0.8	0.8	Teak, Hebbevu and others	0.8	20	2713	Surface	Well	0	Cultivable	Private Land	13.16.00.283	76.04.18.281
255	Kyatanakere	Veerabasappa S/O Channabasavegowda	688586139348		Manually	35/*/24	0.1	0.1	Teak, Hebbevu and others	0.1	3	339	Surface	Well	0	Cultivable	Private Land	13.16.00.284	76.04.18.282
256	Kyatanakere				Manually	35/*/17	0.19	0.19	Teak, Hebbevu and others	0.19	5	644	Surface	Well	0	Cultivable	Private Land	13.16.00.285	76.04.18.283
257	Kyatanakere	Weerashekharappa S/O Ningyegowda			Manually	38/*/1	0.09	0.09	Teak, Hebbevu and others	0.09	2	305	Surface	Well	0	Cultivable	Private Land	13.16.00.286	76.04.18.284
258	Kyatanakere				Manually	39/*/1	0.02	0.02	Teak, Hebbevu and others	0.02	1	68	Surface	Well	0	Cultivable	Private Land	13.16.00.287	76.04.18.285
259	Kyatanakere				Manually	37/*/*	0.5	0.5	Teak, Hebbevu and others	0.5	13	1696	Surface	Well	0	Cultivable	Private Land	13.16.00.288	76.04.18.286

260	Kyatanakere	Veerupakshappa S/O Veeragowda			Manually	7/*/4	0.02	0.02	Teak, Hebbevu and others	0.02	1	68	Surface	Well	0	Cultivable	Private Land	13.16.00.289	76.04.18.287
261	Kyatanakere	Veere Gowda. S/O Basavalinga Gowda			Manually	20/*/13	0.09	0.09	Teak, Hebbevu and others	0.09	2	305	Surface	Well	0	Cultivable	Private Land	13.16.00.290	76.04.18.288
262	Kyatanakere				Manually	20/*/15	0.31	0.31	Teak, Hebbevu and others	0.31	8	1051	Surface	Well	0	Cultivable	Private Land	13.16.00.291	76.04.18.289
263	Kyatanakere	Veeregowda S/O Puppogowda			Manually	12/*/8	0.1	0.1	Teak, Hebbevu and others	0.1	3	339	Surface	Well	0	Cultivable	Private Land	13.16.00.292	76.04.18.290
264	Kyatanakere				Manually	18/*/*	0.05	0.05	Teak, Hebbevu and others	0.05	1	170	Surface	Well	0	Cultivable	Private Land	13.16.00.293	76.04.18.291
265	Kyatanakere	Veere Gowda S/O Basavalinga Gowda			Manually	20/*/10	0.39	0.39	Teak, Hebbevu and others	0.39	10	1323	Surface	Well	0	Cultivable	Private Land	13.16.00.294	76.04.18.292
266	Kyatanakere	Veere Gowda S/O Late Mallegauda			Manually	35/*/21	0.05	0.05	Teak, Hebbevu and others	0.05	1	170	Surface	Well	0	Cultivable	Private Land	13.16.00.295	76.04.18.293
267	Kyatanakere	Venkatappa S/O Nanjashetty			Manually	47/*/4	0.2	0.2	Teak, Hebbevu and others	0.2	5	678	Surface	Well	0	Cultivable	Private Land	13.16.00.296	76.04.18.294
268	Kyatanakere				Manually	47/*/10	0.88	0.88	Teak, Hebbevu and others	0.88	22	2984	Surface	Well	0	Cultivable	Private Land	13.16.00.297	76.04.18.295
269	Kyatanakere				Manually	22/*/*	0.18	0.18	Teak, Hebbevu and others	0.18	5	610	Surface	Well	0	Cultivable	Private Land	13.16.00.298	76.04.18.296
270	Kyatanakere				Manually	10/*/2	0.16	0.16	Teak, Hebbevu and others	0.16	4	543	Surface	Well	0	Cultivable	Private Land	13.16.00.299	76.04.18.297
271	Kyatanakere	Shankarappa S/O Rudraygowda	668520621922		Manually	39/*/1	0.6	0.6	Teak, Hebbevu and others	0.6	15	2035	Surface	Well	0	Cultivable	Private Land	13.16.00.300	76.04.18.298
272	Kyatanakere	Shankarayya S/O Hanumashhetti			Manually	4/*/*	0.46	0.46	Teak, Hebbevu and others	0.46	12	1560	Surface	Well	0	Cultivable	Private Land	13.16.00.301	76.04.18.299
273	Kyatanakere	Shashikala W/O. Narasimhappa			Manually	22/*/*	0.38	0.38	Teak, Hebbevu and others	0.38	10	1289	Surface	Well	0	Cultivable	Private Land	13.16.00.302	76.04.18.300
274	Kyatanakere	Shantegowda S/O My Ga Father Basavaraju			Manually	2/*/1	0.05	0.05	Teak, Hebbevu and others	0.05	1	170	Surface	Well	0	Cultivable	Private Land	13.16.00.303	76.04.18.301
275	Kyatanakere	Sivakumara D S/O Devarajappa			Manually	37/*/*	0.8	0.8	Teak, Hebbevu and others	0.8	20	2713	Surface	Well	0	Cultivable	Private Land	13.16.00.304	76.04.18.302

276	Kyatanakere	Shivakumara S/O Channaweeregauda			Manually	37/*/*	0.73	0.73	Teak, Hebbevu and others	0.73	18	2476	Surface	Well	0	Cultivable	Private Land	13.16.00.305	76.04.18.303
277	Kyatanakere	Shivanna S/O Arasappa		377240573883	Manually	44/*/8	0.43	0.43	Teak, Hebbevu and others	0.43	11	1458	Surface	Well	0	Cultivable	Private Land	13.16.00.306	76.04.18.304
278	Kyatanakere			Manually	24/*/*	0.42	0.42	Teak, Hebbevu and others	0.42	11	1424	Surface	Well	0	Cultivable	Private Land	13.16.00.307	76.04.18.305	
279	Kyatanakere	Shivradegowda S/O Channaweeregauda			Manually	38/*/1	0.74	0.74	Teak, Hebbevu and others	0.74	19	2510	Surface	Well	0	Cultivable	Private Land	13.16.00.308	76.04.18.306
280	Kyatanakere			Manually	2/*/4	0.73	0.73	Teak, Hebbevu and others	0.73	18	2476	Surface	Well	0	Cultivable	Private Land	13.16.00.309	76.04.18.307	
281	Kyatanakere	Shivalinga S/O Basavegowda			Manually	44/*/1	0.9	0.9	Teak, Hebbevu and others	0.9	23	3052	Surface	Well	0	Cultivable	Private Land	13.16.00.310	76.04.18.308
282	Kyatanakere			Manually	17/*/2	0.43	0.43	Teak, Hebbevu and others	0.43	11	1458	Surface	Well	0	Cultivable	Private Land	13.16.00.311	76.04.18.309	
283	Kyatanakere			Manually	44/*/2	0.8	0.8	Teak, Hebbevu and others	0.8	20	2713	Surface	Well	0	Cultivable	Private Land	13.16.00.312	76.04.18.310	
284	Kyatanakere			Manually	30/*/3	0.3	0.3	Teak, Hebbevu and others	0.3	8	1017	Surface	Well	0	Cultivable	Private Land	13.16.00.313	76.04.18.311	
285	Kyatanakere			Shivalinga Gowda S/O Bommegowda	726583443712	Manually	36/*/*	0.05	0.05	Teak, Hebbevu and others	0.05	1	170	Surface	Well	0	Cultivable	Private Land	13.16.00.314
286	Kyatanakere	Manually	36/*/*			0.89	0.89	Teak, Hebbevu and others	0.89	22	3018	Surface	Well	0	Cultivable	Private Land	13.16.00.315	76.04.18.313	
287	Kyatanakere	Manually	37/*/*			0.01	0.01	Teak, Hebbevu and others	0.01	0	34	Surface	Well	0	Cultivable	Private Land	13.16.00.316	76.04.18.314	
288	Kyatanakere	Sivasankarayya S/O Siddaramaiah		904915237831	Manually	33/*/*	0.26	0.26	Teak, Hebbevu and others	0.26	7	882	Surface	Well	0	Cultivable	Private Land	13.16.00.317	76.04.18.315
289	Kyatanakere	Sivasaranamma W/O. Parvategauda		724003558278	Manually	35/*/2	0.3	0.3	Teak, Hebbevu and others	0.3	8	1017	Surface	Well	0	Cultivable	Private Land	13.16.00.318	76.04.18.316
290	Kyatanakere	Shivegowda S/O Marigouda		372933962881	Manually	25/*/1	0.31	0.31	Teak, Hebbevu and others	0.31	8	1051	Surface	Well	0	Cultivable	Private Land	13.16.00.319	76.04.18.317
291	Kyatanakere			Manually	25/*/4	0.26	0.26	Teak, Hebbevu and others	0.26	7	882	Surface	Well	0	Cultivable	Private Land	13.16.00.320	76.04.18.318	

292	Kyatanakere				Manually	25/*/22	0.25	0.25	Teak, Hebbevu and others	0.25	6	848	Surface	Well	0	Cultivable	Private Land	13.16.00.321	76.04.18.319
293	Kyatanakere	Shyamashetti S/O Dawashetty		741307552912	Manually	23/*/*	0.13	0.13	Teak, Hebbevu and others	0.13	3	441	Surface	Well	0	Cultivable	Private Land	13.16.00.322	76.04.18.320
294	Kyatanakere	Santosh S/O jawarashetti		863025330099	Manually	23/*/*	0.36	0.36	Teak, Hebbevu and others	0.36	9	1221	Surface	Well	0	Cultivable	Private Land	13.16.00.323	76.04.18.321
295	Kyatanakere				Manually	47/*/2	0.74	0.74	Teak, Hebbevu and others	0.74	19	2510	Surface	Well	0	Cultivable	Private Land	13.16.00.324	76.04.18.322
296	Kyatanakere	Sannaningshetty S/O Hanumashtetty			Manually	25/*/4	0.19	0.19	Teak, Hebbevu and others	0.19	5	644	Surface	Well	0	Cultivable	Private Land	13.16.00.325	76.04.18.323
297	Kyatanakere				Manually	26/*/1	0.1	0.1	Teak, Hebbevu and others	0.1	3	339	Surface	Well	0	Cultivable	Private Land	13.16.00.326	76.04.18.324
298	Kyatanakere				Manually	41/*/3	0.1	0.1	Teak, Hebbevu and others	0.1	3	339	Surface	Well	0	Cultivable	Private Land	13.16.00.327	76.04.18.325
299	Kyatanakere	Sannaiah S/O marashetti			Manually	23/*/*	0.19	0.19	Teak, Hebbevu and others	0.19	5	644	Surface	Well	0	Cultivable	Private Land	13.16.00.328	76.04.18.326
300	Kyatanakere				Manually	5/*/*	0.5	0.5	Teak, Hebbevu and others	0.5	13	1696	Surface	Well	0	Cultivable	Private Land	13.16.00.329	76.04.18.327
301	Kyatanakere	Tiny Shetty S/O Venkatashetti			Manually	4/*/*	0.42	0.42	Teak, Hebbevu and others	0.42	11	1424	Surface	Well	0	Cultivable	Private Land	13.16.00.330	76.04.18.328
302	Kyatanakere	Satisha G R S/O Rudraygowda			Manually	35/*/8	0.6	0.6	Teak, Hebbevu and others	0.6	15	2035	Surface	Well	0	Cultivable	Private Land	13.16.00.331	76.04.18.329
303	Kyatanakere	Satisha S/O Channabasavegowda			Manually	3/*/2	0.27	0.27	Teak, Hebbevu and others	0.27	7	916	Surface	Well	0	Cultivable	Private Land	13.16.00.332	76.04.18.330
304	Kyatanakere				Manually	3/*/6	0.4	0.4	Teak, Hebbevu and others	0.4	10	1357	Surface	Well	0	Cultivable	Private Land	13.16.00.333	76.04.18.331
305	Kyatanakere				Manually	3/*/11	0.4	0.4	Teak, Hebbevu and others	0.4	10	1357	Surface	Well	0	Cultivable	Private Land	13.16.00.334	76.04.18.332
306	Kyatanakere	Saroja W/O. KC Veeragowda			Manually	19/*/4	0.27	0.27	Teak, Hebbevu and others	0.27	7	916	Surface	Well	0	Cultivable	Private Land	13.16.00.335	76.04.18.333
307	Kyatanakere	Sarojamma W/O Devarajappa		908165286119	Manually	36/*/*	0.28	0.28	Teak, Hebbevu and others	0.28	7	950	Surface	Well	0	Cultivable	Private Land	13.16.00.336	76.04.18.334

308	Kyatanakere	Sahana AN W/O Parameshwara KV. -			Manually	46/*/1	0.35	0.35	Teak, Hebbevu and others	0.35	9	1187	Surface	Well	0	Cultivable	Private Land	13.16.00.337	76.04.18.335
309	Kyatanakere	Savitramma W/ODavavegowda			Manually	22/*/*	3.62	3.62	Teak, Hebbevu and others	3.62	91	12276	Surface	Well	0	Cultivable	Private Land	13.16.00.338	76.04.18.336
310	Kyatanakere	Siddaramegowda S/O Nanjaygowda			Manually	3/*/10	0.8	0.8	Teak, Hebbevu and others	0.8	20	2713	Surface	Well	0	Cultivable	Private Land	13.16.00.339	76.04.18.337
311	Kyatanakere	Suresh S/O Beeregouda		302307834728	Manually	41/*/1	0.03	0.03	Teak, Hebbevu and others	0.03	1	102	Surface	Well	0	Cultivable	Private Land	13.16.00.340	76.04.18.338
312	Kyatanakere	Somasekhara S/O lei shorthareshetti		620481166072	Manually	9/*/1	0.02	0.02	Teak, Hebbevu and others	0.02	1	68	Surface	Well	0	Cultivable	Private Land	13.16.00.341	76.04.18.339
313	Kyatanakere				Manually	9/*/3	0.02	0.02	Teak, Hebbevu and others	0.02	1	68	Surface	Well	0	Cultivable	Private Land	13.16.00.342	76.04.18.340
314	Kyatanakere	Hanumamma W/ONarasimhaiah			Manually	22/*/*	1.13	1.13	Teak, Hebbevu and others	1.13	28	3832	Surface	Well	0	Cultivable	Private Land	13.16.00.343	76.04.18.341
315	Kyatanakere				Manually	4/*/*	0.08	0.08	Teak, Hebbevu and others	0.08	2	271	Surface	Well	0	Cultivable	Private Land	13.16.00.344	76.04.18.342
316	Kyatanakere	Harish Kumar G S S/O Late M B Sivaradrappa		727309656845	Manually	33/*/*	1.32	1.32	Teak, Hebbevu and others	1.32	33	4476	Surface	Well	0	Cultivable	Private Land	13.16.00.345	76.04.18.343
317	Kyatanakere	Halagamma W/O Channabasavegowda		340725790400	Manually	38/*/1	1.24	1.24	Teak, Hebbevu and others	1.24	31	4205	Surface	Well	0	Cultivable	Private Land	13.16.00.346	76.04.18.344
318	Kyatanakere				Manually	38/*/1	0.46	0.46	Teak, Hebbevu and others	0.46	12	1560	Surface	Well	0	Cultivable	Private Land	13.16.00.347	76.04.18.345
319	Kyatanakere				Manually	2/*/5	3.69	3.69	Teak, Hebbevu and others	3.69	92	12514	Surface	Well	0	Cultivable	Private Land	13.16.00.348	76.04.18.346
320	Kyatanakere				Manually	20/*/5	5.99	5.99	Teak, Hebbevu and others	5.99	150	20348	Surface	Well	0	Cultivable	Private Land	13.16.00.349	76.04.18.347
321	Kyatanakere	Halappa S/O Jawarashetti		652826193019	Manually	47/*/1	0.12	0.12	Teak, Hebbevu and others	0.12	3	407	Surface	Well	0	Cultivable	Private Land	13.16.00.350	76.04.18.348
322	Kyatanakere				Manually	23/*/*	0.28	0.28	Teak, Hebbevu and others	0.28	7	950	Surface	Well	0	Cultivable	Private Land	13.16.00.351	76.04.18.349
		Total=								145.03	3626	354242							

[Chapter - IV] 4.5 A Details of Vegetative Cover Activities

Plantation Type : Afforestation Activities

SL No	Village Name	Farmer Name:	Farmer Code	Aadhar Card No.	Rate Type (Manually/ Machinery)	Survey No:	Total Area (Ha.)	Proposed Area (Ha.)	Activity/ Model/Plant/ Crop Name :	Number of Plants Per Ha	No. of plants	Unit Cost 135.65	Method of Irrigation (Drip/Ring/Surface)	Source of Irrigation (Canal/Rain fed/Well)	Area as per Type Of Land (Ha.)		Ownership of Land (Community Land/ Private Land/Other Land)	Latitude	Longitude
															Waste Land	Cultiva ble			
1	Illehahalli	Rangegowda S/O Timmegowda				1/*/1	1.63	1.63	Teak, Hebbevu and others	1.63	41	5528	Surface	Well	0	Cultiva ble	Private Land	13.21.6515	76.08.5912
2	Illehahalli				Manually	2/*/*	0.68	0.68	Teak, Hebbevu and others	0.68	17	2306	Surface	Well	0	Cultiva ble	Private Land	13.21.6516	76.08.5913
3	Illehahalli				Manually	10/*/2	1.24	1.24	Teak, Hebbevu and others	1.24	31	4205	Surface	Well	0	Cultiva ble	Private Land	13.21.6517	76.08.5914
4	Illehahalli	Komalamma W/O Beeregowda			Manually	3/*/6	0.3	0.3	Teak, Hebbevu and others	0.3	8	1017	Surface	Well	0	Cultiva ble	Private Land	13.21.6518	76.08.5915
5	Illehahalli	Siddanajiah S/O Siddaveeregowda		949179336076	Manually	4/*/2	0.1	0.1	Teak, Hebbevu and others	0.1	3	339	Surface	Well	0	Cultiva ble	Private Land	13.21.6519	76.08.5916
6	Illehahalli			949179336076	Manually	4/*/8	0.26	0.26	Teak, Hebbevu and others	0.26	7	882	Surface	Well	0	Cultiva ble	Private Land	13.21.6520	76.08.5917
7	Illehahalli	Bhadramma W/O Mahadevaiah		13079031737	Manually	4/*/3	0.18	0.18	Teak, Hebbevu and others	0.18	5	610	Surface	Well	0	Cultiva ble	Private Land	13.21.6521	76.08.5918
8	Illehahalli	Bhadramma W/Omahadevaiah		13079031737	Manually	4/*/4	0.35	0.35	Teak, Hebbevu and others	0.35	9	1187	Surface	Well	0	Cultiva ble	Private Land	13.21.6522	76.08.5919
9	Illehahalli	A B Suresh S/O Basavaiah			Manually	4/*/7	0.4	0.4	Teak, Hebbevu and others	0.4	10	1357	Surface	Well	0	Cultiva ble	Private Land	13.21.6523	76.08.5920
10	Illehahalli	Gowamma W/O Basavaiah			Manually	4/*/6	0.84	0.84	Teak, Hebbevu and others	0.84	21	2849	Surface	Well	0	Cultiva ble	Private Land	13.21.6524	76.08.5921
11	Illehahalli	Parvategowda S/O Honnahalagegowda			Manually	5/*/1	0.36	0.36	Teak, Hebbevu and others	0.36	9	1221	Surface	Well	0	Cultiva ble	Private Land	13.21.6525	76.08.5922
12	Illehahalli	A P Virupakshappa S/O Parvategowda		951411166347	Manually	5/*/2A	0.3	0.3	Teak, Hebbevu and others	0.3	8	1017	Surface	Well	0	Cultiva ble	Private Land	13.21.6526	76.08.5923
13	Illehahalli			951411166347	Manually	5/*/2C	0.56	0.56	Teak, Hebbevu and others	0.56	14	1899	Surface	Well	0	Cultiva ble	Private Land	13.21.6527	76.08.5924
14	Illehahalli	Puttiramma W/O Veerananjegowda			Manually	5/*/2B	0.59	0.59	Teak, Hebbevu and others	0.59	15	2001	Surface	Well	0	Cultiva ble	Private Land	13.21.6528	76.08.5925
15	Illehahalli	Kumaraswami S/o Rangegowda		907666096698	Manually	16/*/2	0.78	0.78	Teak, Hebbevu and others	0.78	20	2645	Surface	Well	0	Cultiva ble	Private Land	13.21.6529	76.08.5926
16	Illehahalli			907666096698	Manually	8/*/1	0.18	0.18	Teak, Hebbevu and others	0.18	5	610	Surface	Well	0	Cultiva ble	Private Land	13.21.6530	76.08.5927
17	Illehahalli			907666096698	Manually	9/*/*	1.39	1.39	Teak, Hebbevu and others	1.39	35	4714	Surface	Well	0	Cultiva ble	Private Land	13.21.6531	76.08.5928
18	Illehahalli			994967104415	Manually	11/*/1	0.16	0.16	Teak, Hebbevu and others	0.16	4	543	Surface	Well	0	Cultiva ble	Private Land	13.21.6532	76.08.5929

19	Ilenahalli		994967104415	Manually	11/*/3	0.49	0.49	Teak, Hebbevu and others	0.49	12	1662	Surface	Well	0	Cultiva ble	Private Land	13.21.6533	76.08.5930
20	Ilenahalli	Nalaraja S/O Halagegowda		Manually	5/*/4	0.51	0.51	Teak, Hebbevu and others	0.51	13	1730	Surface	Well	0	Cultiva ble	Private Land	13.21.6534	76.08.5931
21	Ilenahalli	Shreedhara S/O Ramegowda	685815269671	Manually	16/*/1	1	1	Teak, Hebbevu and others	1	25	3391	Surface	Well	0	Cultiva ble	Private Land	13.21.6535	76.08.5932
22	Ilenahalli		685815269671	Manually	1/*/2	0.88	0.88	Teak, Hebbevu and others	0.88	22	2984	Surface	Well	0	Cultiva ble	Private Land	13.21.6536	76.08.5933
23	Ilenahalli	Chandramma W/O Ramegowda	851940228608	Manually	10/*/1	1.03	1.03	Teak, Hebbevu and others	1.03	26	3493	Surface	Well	0	Cultiva ble	Private Land	13.21.6537	76.08.5934
24	Ilenahalli	Dhruvakumari ku/Mamata S/O mi ga Dhruvakumari	607840247593	Manually	5/*/3	0.5	0.5	Teak, Hebbevu and others	0.5	13	1696	Surface	Well	0	Cultiva ble	Private Land	13.21.6538	76.08.5935
25	Ilenahalli	Virupakshappa S/O Rangegowda	716448977136	Manually	16/*/2	0.18	0.18	Teak, Hebbevu and others	0.18	5	610	Surface	Well	0	Cultiva ble	Private Land	13.21.6539	76.08.5936
26	Ilenahalli		716448977136	Manually	8/*/3	0.27	0.27	Teak, Hebbevu and others	0.27	7	916	Surface	Well	0	Cultiva ble	Private Land	13.21.6540	76.08.5937
27	Ilenahalli	Rajashkara S/o Shantaveeregowda		Manually	4/*/5	0.67	0.67	Teak, Hebbevu and others	0.67	17	2272	Surface	Well	0	Cultiva ble	Private Land	13.21.6541	76.08.5938
28	Ilenahalli	Sudarshana S/o Shantaveeregowda		Manually	4/*/5	0.67	0.67	Teak, Hebbevu and others	0.67	17	2272	Surface	Well	0	Cultiva ble	Private Land	13.21.6542	76.08.5939
29	Ilenahalli	Devegowda S/O Marigowda	954704109543	Manually	12/*/1	0.37	0.37	Teak, Hebbevu and others	0.37	9	1255	Surface	Well	0	Cultiva ble	Private Land	13.21.6543	76.08.5940
30	Ilenahalli	Savita W/O Girish		Manually	12/*/3	0.36	0.36	Teak, Hebbevu and others	0.36	9	1221	Surface	Well	0	Cultiva ble	Private Land	13.21.6544	76.08.5941
31	Ilenahalli	Ramegowda S/O Rangegowda		Manually	12/*/5	0.36	0.36	Teak, Hebbevu and others	0.36	9	1221	Surface	Well	0	Cultiva ble	Private Land	13.21.6545	76.08.5942
32	Ilenahalli	Udayakumar S/O Rangegowda		Manually	12/*/4	0.36	0.36	Teak, Hebbevu and others	0.36	9	1221	Surface	Well	0	Cultiva ble	Private Land	13.21.6546	76.08.5943
33	Ilenahalli	Jayannagowda S/o Beeregowda		Manually	12/*/2	0.16	0.16	Teak, Hebbevu and others	0.16	4	543	Surface	Well	0	Cultiva ble	Private Land	13.21.6547	76.08.5944
34	Ilenahalli	Dyavegowda S/O Maridyavegowda		Manually	3/*/4	0.23	0.23	Teak, Hebbevu and others	0.23	6	780	Surface	Well	0	Cultiva ble	Private Land	13.21.6548	76.08.5945
35	Ilenahalli				Manually	4/*/1A/2	0.32	0.32	Teak, Hebbevu and others	0.32	8	1085	Surface	Well	0	Cultiva ble	Private Land	13.21.6549
36	Ilenahalli	Rangamma W/O Beeregowda	296112301409	Manually	13/*/3	0.79	0.79	Teak, Hebbevu and others	0.79	20	2679	Surface	Well	0	Cultiva ble	Private Land	13.21.6550	76.08.5947
37	Ilenahalli	Shivakumar S/O Devegowda	747685894235	Manually	13/*/1	0.53	0.53	Teak, Hebbevu and others	0.53	13	1797	Surface	Well	0	Cultiva ble	Private Land	13.21.6551	76.08.5948
38	Ilenahalli	Savithramma W/O Dyavegowda		Manually	12/*/6	0.16	0.16	Teak, Hebbevu and others	0.16	4	543	Surface	Well	0	Cultiva ble	Private Land	13.21.6552	76.08.5949
39	Ilenahalli	Vishalakshamma W/O B Seetaramaiah		Manually	15/*/*	1.2	1.2	Teak, Hebbevu and others	1.2	30	4070	Surface	Well	0	Cultiva ble	Private Land	13.21.6553	76.08.5950

40	Ilenahalli	Vishalakshamma S/O Seetaramaiah			Manually	14/*/*	0.8	0.8	Teak, Hebbevu and others	0.8	20	2713	Surface	Well	0	Cultiva ble	Private Land	13.21.6554	76.08.5951
41	Ilenahalli				Manually	14/*/*	0.6	0.6	Teak, Hebbevu and others	0.6	15	2035	Surface	Well	0	Cultiva ble	Private Land	13.21.6555	76.08.5952
42	Ilenahalli	B S Santosha S/O late Shreedhara R			Manually	16/*/2	0.6	0.6	Teak, Hebbevu and others	0.6	15	2035	Surface	Well	0	Cultiva ble	Private Land	13.21.6556	76.08.5953
43	Ilenahalli	Chandramma W/O Shivakumar			Manually	13/*/2	0.26	0.26	Teak, Hebbevu and others	0.26	7	882	Surface	Well	0	Cultiva ble	Private Land	13.21.6557	76.08.5954
44	Ilenahalli	Chandregowda S/O Rangegowda			Manually	11/*/4	0.2	0.2	Teak, Hebbevu and others	0.2	5	678	Surface	Well	0	Cultiva ble	Private Land	13.21.6558	76.08.5955
45	Ilenahalli	Saganegowda S/O Rangegowda			Manually	11/*/6	0.2	0.2	Teak, Hebbevu and others	0.2	5	678	Surface	Well	0	Cultiva ble	Private Land	13.21.6559	76.08.5956
46	Ilenahalli	Nagaraju S/O Rangegowda			Manually	11/*/5	0.2	0.2	Teak, Hebbevu and others	0.2	5	678	Surface	Well	0	Cultiva ble	Private Land	13.21.6560	76.08.5957
47	Ilenahalli	A R Harishkumar S/O Rudregowda			Manually	4/*/1B	0.27	0.27	Teak, Hebbevu and others	0.27	7	916	Surface	Well	0	Cultiva ble	Private Land	13.21.6561	76.08.5958
48	Ilenahalli	A L harish kumar S/O Rudregowda			Manually	4/*/1A/1	1.08	1.08	Teak, Hebbevu and others	1.08	27	3663	Surface	Well	0	Cultiva ble	Private Land	13.21.6562	76.08.5959
49	Ilenahalli	Shivakumar S/O Rangegowda	786096622255		Manually	11/*/2	0.2	0.2	Teak, Hebbevu and others	0.2	5	678	Surface	Well	0	Cultiva ble	Private Land	13.21.6563	76.08.5960
50	Ilenahalli	K B Vasanta S/O Beeregowda			Manually	3/*/7	0.3	0.3	Teak, Hebbevu and others	0.3	8	1017	Surface	Well	0	Cultiva ble	Private Land	13.21.6564	76.08.5961
51	Ilenahalli	H N Mahadev S/O H M Nagaraj	487450004377		Manually	8/*/2	1.3	1.3	Teak, Hebbevu and others	1.3	33	4409	Surface	Well	0	Cultiva ble	Private Land	13.21.6565	76.08.5962
52	Ilenahalli	Maridyavegowda S/O late Adagiregowda	362742644727		Manually	3/*/3	0.23	0.23	Teak, Hebbevu and others	0.23	6	780	Surface	Well	0	Cultiva ble	Private Land	13.21.6566	76.08.5963
53	Ilenahalli	Nagaraj S/O Marigowda			Manually	3/*/2	0.23	0.23	Teak, Hebbevu and others	0.23	6	780	Surface	Well	0	Cultiva ble	Private Land	13.21.6567	76.08.5964
54	Ilenahalli	Vishalakshamma W/o Seetaramaiah			Manually	14/*/*	0.51	0.51	Teak, Hebbevu and others	0.51	13	1730	Surface	Well	0	Cultiva ble	Private Land	13.21.6568	76.08.5965
55	Ilenahalli	Madhukara S/O Beeregowda			Manually	3/*/1	0.23	0.23	Teak, Hebbevu and others	0.23	6	780	Surface	Well	0	Cultiva ble	Private Land	13.21.6569	76.08.5966
56	Ilenahalli	Beeregowda S/O Adaguregowda	654662185870		Manually	3/*/5	0.3	0.3	Teak, Hebbevu and others	0.3	8	1017	Surface	Well	0	Cultiva ble	Private Land	13.21.6570	76.08.5967
		Total=								28.85	721	97838							

[Chapter - IV] 4.5 A Details of Vegetative Cover Activities

District : Hassan,

Taluk: Belur,

Grama Panchayath: Adaguru, Micro Watershed Name: Sanenahalli (4D3E6E3c)

Plantation Type : Afforestation Activities

SL. No	Village Name	Farmer Name:	Farmer Code	Aadhar Card No.	Rate Type (Manually / Machinery)	Survey No:	Total Area (Ha.)	Proposed Area (Ha.)	Activity/ Model/Plant/ Crop Name :	Number of Plants Per Ha	No. of plants	Unit Cost 135.65	Method of Irrigation (Drip/Rirng/Surface)	Source of Irrigation (Canal/Rainfed/Well)	Area as per Type Of Land (Ha.)		Ownership of Land (Community Land/Private Land/Other Land)	Lotitude	Longitude
															Waste Land	Cultivable			
1	Adaguru	A C Dharanendra S/O Late Chandrashetty		860230015123	Manually	179/*/*	0.55	0.55	Teak, Hebbevu and others	0.55	14	1865	Surface	Well	0	Cultivable	Private Land	13.16.7301	76.05.4807
2	Adaguru	A C Kalluvaregowda S/O Late Channabasavegowda			Manually	190/*/2	0.26	0.26	Teak, Hebbevu and others	0.26	7	882	Surface	Well	0	Cultivable	Private Land	13.16.7302	76.05.4808
3	Adaguru				Manually	229/*/1	0.14	0.14	Teak, Hebbevu and others	0.14	4	475	Surface	Well	0	Cultivable	Private Land	13.16.7303	76.05.4809
4	Adaguru				Manually	184/*/4	0.2	0.2	Teak, Hebbevu and others	0.2	5	678	Surface	Well	0	Cultivable	Private Land	13.16.7304	76.05.4810
5	Adaguru	A H Nanjeshappa S/O A H Hooligowda			Manually	203/*/C	0.58	0.58	Teak, Hebbevu and others	0.58	15	1967	Surface	Well	0	Cultivable	Private Land	13.16.7305	76.05.4811
6	Adaguru	A P Virupakshappa S/O Late Parvettegowda		951411166347	Manually	203/*/C	0.25	0.25	Teak, Hebbevu and others	0.25	6	848	Surface	Well	0	Cultivable	Private Land	13.16.7306	76.05.4812
7	Adaguru	A Sivakumar. S/O HuLategauda			Manually	185/*/11	0.13	0.13	Teak, Hebbevu and others	0.13	3	441	Surface	Well	0	Cultivable	Private Land	13.16.7307	76.05.4813
8	Adaguru				Manually	190/*/8	0.27	0.27	Teak, Hebbevu and others	0.27	7	916	Surface	Well	0	Cultivable	Private Land	13.16.7308	76.05.4814
9	Adaguru	A V Niranjan Kumar S/O Late Veeregowda		755692292037	Manually	193/*/3	0.47	0.47	Teak, Hebbevu and others	0.47	12	1594	Surface	Well	0	Cultivable	Private Land	13.16.7309	76.05.4815
10	Adaguru	A V Suresh S/O Late A V Virupakshappa			Manually	151/*/2	0.44	0.44	Teak, Hebbevu and others	0.44	11	1492	Surface	Well	0	Cultivable	Private Land	13.16.7310	76.05.4816
11	Adaguru				Manually	182/*/1	0.47	0.47	Teak, Hebbevu and others	0.47	12	1594	Surface	Well	0	Cultivable	Private Land	13.16.7311	76.05.4817
12	Adaguru				Manually	231/*/2A	0.07	0.07	Teak, Hebbevu and others	0.07	2	237	Surface	Well	0	Cultivable	Private Land	13.16.7312	76.05.4818
13	Adaguru	A V Tushar S/O A V Vijay Kumar			Manually	204/*/3	0.29	0.29	Teak, Hebbevu and others	0.29	7	983	Surface	Well	0	Cultivable	Private Land	13.16.7313	76.05.4819
14	Adaguru	A V Vijay Kumar S/O Late Veeregowda		792746538286	Manually	185/*/2	0.47	0.47	Teak, Hebbevu and others	0.47	12	1594	Surface	Well	0	Cultivable	Private Land	13.16.7314	76.05.4820
15	Adaguru	A. M. MalLateshappa S/O		933506207940	Manually	203/*/B	0.28	0.28	Teak, Hebbevu and others	0.28	7	950	Surface	Well	0	Cultivable	Private Land	13.16.7315	76.05.4821
16	Adaguru				Manually	203/*/A	0.16	0.16	Teak, Hebbevu and others	0.16	4	543	Surface	Well	0	Cultivable	Private Land	13.16.7316	76.05.4822
17	Adaguru	A.H. HaLategowda S/O Late.Huligowda		697307525626	Manually	185/*/5	0.13	0.13	Teak, Hebbevu and others	0.13	3	441	Surface	Well	0	Cultivable	Private Land	13.16.7317	76.05.4823
18	Adaguru	A.N.Padmapabru S/O A.B.Nagendraiah			Manually	197/*/1	0.05	0.05	Teak, Hebbevu and others	0.05	1	170	Surface	Well	0	Cultivable	Private Land	13.16.7318	76.05.4824
19	Adaguru	A.N.Padmaprabhu S/O A.B.Nagendraiah		828615955288	Manually	181/*/*	0.94	0.94	Teak, Hebbevu and others	0.94	24	3188	Surface	Well	0	Cultivable	Private Land	13.16.7319	76.05.4825
20	Adaguru				Manually	197/*/10	0.35	0.35	Teak, Hebbevu and others	0.35	9	1187	Surface	Well	0	Cultivable	Private Land	13.16.7320	76.05.4826

21	Adaguru	A.N.Padmaprabhu S/O Nagedraya			Manually	196/*/3	0.05	0.05	Teak, Hebbevu and others	0.05	1	170	Surface	Well	0	Cultivable	Private Land	13.16.7321	76.05.4827
22	Adaguru	A.P.Ravikumara S/O A.C.Parvadegowda	671274567297		Manually	236/*/2	0.1	0.1	Teak, Hebbevu and others	0.1	3	339	Surface	Well	0	Cultivable	Private Land	13.16.7322	76.05.4828
23	Adaguru	A.S.Subbarai S/O AR Satyanarayana	477756494921		Manually	209/*/*	0.93	0.93	Teak, Hebbevu and others	0.93	23	3154	Surface	Well	0	Cultivable	Private Land	13.16.7323	76.05.4829
24	Adaguru	A.S.Subbarao S/O Satyanarayana			Manually	215/*/*	0.43	0.43	Teak, Hebbevu and others	0.43	11	1458	Surface	Well	0	Cultivable	Private Land	13.16.7324	76.05.4830
25	Adaguru	A.S.Subbaraya S/O Sitaramaiah	733971328859		Manually	233/*/*	0.55	0.55	Teak, Hebbevu and others	0.55	14	1865	Surface	Well	0	Cultivable	Private Land	13.16.7325	76.05.4831
26	Adaguru				Manually	234/*/4	0.3	0.3	Teak, Hebbevu and others	0.3	8	1017	Surface	Well	0	Cultivable	Private Land	13.16.7326	76.05.4832
27	Adaguru	A.S.Virupakshayya S/O Siddaiah	492034299810		Manually	203/*/C	0.1	0.1	Teak, Hebbevu and others	0.1	3	339	Surface	Well	0	Cultivable	Private Land	13.16.7327	76.05.4833
28	Adaguru	A.Satisha S/O A.C.Siddhagowda	416727628345		Manually	203/*/C	0.73	0.73	Teak, Hebbevu and others	0.73	18	2476	Surface	Well	0	Cultivable	Private Land	13.16.7328	76.05.4834
29	Adaguru	AG Indushekar S/O Gangegowda			Manually	196/*/1	0.09	0.09	Teak, Hebbevu and others	0.09	2	305	Surface	Well	0	Cultivable	Private Land	13.16.7329	76.05.4835
30	Adaguru	AG Vinodakumara S/O Gangegowda			Manually	214/*/*	0.16	0.16	Teak, Hebbevu and others	0.16	4	543	Surface	Well	0	Cultivable	Private Land	13.16.7330	76.05.4836
31	Adaguru	AM Jagadeesha S/O Manhategowda	985542481244		Manually	219/*/2	0.24	0.24	Teak, Hebbevu and others	0.24	6	814	Surface	Well	0	Cultivable	Private Land	13.16.7331	76.05.4837
32	Adaguru	AM Nataraja S/O Mahantegowda	597545206030		Manually	190/*/4	0.3	0.3	Teak, Hebbevu and others	0.3	8	1017	Surface	Well	0	Cultivable	Private Land	13.16.7332	76.05.4838
33	Adaguru	AM Subhashchandra S/O			Manually	203/*/A	0.16	0.16	Teak, Hebbevu and others	0.16	4	543	Surface	Well	0	Cultivable	Private Land	13.16.7333	76.05.4839
34	Adaguru				Manually	203/*/B	0.28	0.28	Teak, Hebbevu and others	0.28	7	950	Surface	Well	0	Cultivable	Private Land	13.16.7334	76.05.4840
35	Adaguru	AM Vishwanatha S/O Mahantegowda	624070749120		Manually	185/*/10	0.13	0.13	Teak, Hebbevu and others	0.13	3	441	Surface	Well	0	Cultivable	Private Land	13.16.7335	76.05.4841
36	Adaguru				Manually	190/*/7	0.3	0.3	Teak, Hebbevu and others	0.3	8	1017	Surface	Well	0	Cultivable	Private Land	13.16.7336	76.05.4842
37	Adaguru	Ananda S/O Lateah MaLategauda. -	948464278612		Manually	185/*/1	0.23	0.23	Teak, Hebbevu and others	0.23	6	780	Surface	Well	0	Cultivable	Private Land	13.16.7337	76.05.4843
38	Adaguru	Ananda S/O MaLategauda			Manually	219/*/1	0.26	0.26	Teak, Hebbevu and others	0.26	7	882	Surface	Well	0	Cultivable	Private Land	13.16.7338	76.05.4844
39	Adaguru	AP Somashekar S/O A.C.Parvetegowda	352242083279		Manually	210/*/2	0.07	0.07	Teak, Hebbevu and others	0.07	2	237	Surface	Well	0	Cultivable	Private Land	13.16.7339	76.05.4845
40	Adaguru				Manually	211/*/2	0.1	0.1	Teak, Hebbevu and others	0.1	3	339	Surface	Well	0	Cultivable	Private Land	13.16.7340	76.05.4846
41	Adaguru	AR Ganesha Ramachandra S/O Ramaswamyaya			Manually	215/*/*	0.44	0.44	Teak, Hebbevu and others	0.44	11	1492	Surface	Well	0	Cultivable	Private Land	13.16.7341	76.05.4847
42	Adaguru	AS Harish S/O Siddalingegowda	411152626454		Manually	217/*/1	0.52	0.52	Teak, Hebbevu and others	0.52	13	1763	Surface	Well	0	Cultivable	Private Land	13.16.7342	76.05.4848
43	Adaguru				Manually	235/*/2	0.41	0.41	Teak, Hebbevu and others	0.41	10	1390	Surface	Well	0	Cultivable	Private Land	13.16.7343	76.05.4849
44	Adaguru	AS Udayakumara S/O Siddalingegowda	752302702969		Manually	217/*/2	0.52	0.52	Teak, Hebbevu and others	0.52	13	1763	Surface	Well	0	Cultivable	Private Land	13.16.7344	76.05.4850
45	Adaguru				Manually	235/*/1	0.41	0.41	Teak, Hebbevu and others	0.41	10	1390	Surface	Well	0	Cultivable	Private Land	13.16.7345	76.05.4851
46	Adaguru	AV Press. S/O ViswanathaShetti			Manually	190/*/3	0.22	0.22	Teak, Hebbevu and others	0.22	6	746	Surface	Well	0	Cultivable	Private Land	13.16.7346	76.05.4852
47	Adaguru	BaLategowda S/O haLategowda			Manually	148/*/6	0.21	0.21	Teak, Hebbevu and others	0.21	5	712	Surface	Well	0	Cultivable	Private Land	13.16.7347	76.05.4853

48	Adaguru	BaLategowda S/O tigersowda		697307525626	Manually	185*/6	0.13	0.13	Teak, Hebbevu and others	0.13	3	441	Surface	Well	0	Cultivable	Private Land	13.16.7348	76.05.4854
49	Adaguru	Basavaraju S/O Gurusidegowda		270076632780	Manually	213*/1	0.08	0.08	Teak, Hebbevu and others	0.08	2	271	Surface	Well	0	Cultivable	Private Land	13.16.7349	76.05.4855
50	Adaguru		Manually		219*/1	0.25	0.25	Teak, Hebbevu and others	0.25	6	848	Surface	Well	0	Cultivable	Private Land	13.16.7350	76.05.4856	
51	Adaguru		Manually		185*/7	0.24	0.24	Teak, Hebbevu and others	0.24	6	814	Surface	Well	0	Cultivable	Private Land	13.16.7351	76.05.4857	
52	Adaguru	Basavaraju S/O HaLategowda		407882735995	Manually	216*/5	0.4	0.4	Teak, Hebbevu and others	0.4	10	1357	Surface	Well	0	Cultivable	Private Land	13.16.7352	76.05.4858
53	Adaguru	Bearegowda S/O hideawaygowda		654662185870	Manually	199*/1	0.1	0.1	Teak, Hebbevu and others	0.1	3	339	Surface	Well	0	Cultivable	Private Land	13.16.7353	76.05.4859
54	Adaguru		Manually		197*/13	0.1	0.1	Teak, Hebbevu and others	0.1	3	339	Surface	Well	0	Cultivable	Private Land	13.16.7354	76.05.4860	
55	Adaguru	Bearegowda S/O Kodigowda			Manually	170*/1	0.21	0.21	Teak, Hebbevu and others	0.21	5	712	Surface	Well	0	Cultivable	Private Land	13.16.7355	76.05.4861
56	Adaguru	Bhadramma W/O Late Mahadevaiah			Manually	150*/2	0.28	0.28	Teak, Hebbevu and others	0.28	7	950	Surface	Well	0	Cultivable	Private Land	13.16.7356	76.05.4862
57	Adaguru		Manually	178*/3	0.17	0.17	Teak, Hebbevu and others	0.17	4	577	Surface	Well	0	Cultivable	Private Land	13.16.7357	76.05.4863		
58	Adaguru	Adaguregowda S/O Rangegowda		994967104415	Manually	197*/2	0.54	0.54	Teak, Hebbevu and others	0.54	14	1831	Surface	Well	0	Cultivable	Private Land	13.16.7358	76.05.4864
59	Adaguru	Borangauda S/O Thimmagowda			Manually	148*/2	0.41	0.41	Teak, Hebbevu and others	0.41	10	1390	Surface	Well	0	Cultivable	Private Land	13.16.7359	76.05.4865
60	Adaguru	Shantakumar S/O Basappa			Manually	237*/1	0.2	0.2	Teak, Hebbevu and others	0.2	5	678	Surface	Well	0	Cultivable	Private Land	13.16.7360	76.05.4866
61	Adaguru	A S Kantaraju S/O A. C. Siddegowda -		356642436623	Manually	188*/1	0.21	0.21	Teak, Hebbevu and others	0.21	5	712	Surface	Well	0	Cultivable	Private Land	13.16.7361	76.05.4867
62	Adaguru		Manually		188*/2	0.21	0.21	Teak, Hebbevu and others	0.21	5	712	Surface	Well	0	Cultivable	Private Land	13.16.7362	76.05.4868	
63	Adaguru		Manually		188*/3	0.21	0.21	Teak, Hebbevu and others	0.21	5	712	Surface	Well	0	Cultivable	Private Land	13.16.7363	76.05.4869	
64	Adaguru	Chandrasegowda S/O Late.ChannaBasavegowda			Manually	211*/1	0.1	0.1	Teak, Hebbevu and others	0.1	3	339	Surface	Well	0	Cultivable	Private Land	13.16.7364	76.05.4870
65	Adaguru		Manually	210*/1	0.07	0.07	Teak, Hebbevu and others	0.07	2	237	Surface	Well	0	Cultivable	Private Land	13.16.7365	76.05.4871		
66	Adaguru		Manually	236*/1	0.1	0.1	Teak, Hebbevu and others	0.1	3	339	Surface	Well	0	Cultivable	Private Land	13.16.7366	76.05.4872		
67	Adaguru	Chandrasekhara S/O Halagegauda		852130302346	Manually	226*/2	0.15	0.15	Teak, Hebbevu and others	0.15	4	509	Surface	Well	0	Cultivable	Private Land	13.16.7367	76.05.4873
68	Adaguru		Manually		229*/2	0.11	0.11	Teak, Hebbevu and others	0.11	3	373	Surface	Well	0	Cultivable	Private Land	13.16.7368	76.05.4874	
69	Adaguru		Manually		174*/1	0.13	0.13	Teak, Hebbevu and others	0.13	3	441	Surface	Well	0	Cultivable	Private Land	13.16.7369	76.05.4875	
70	Adaguru		Manually		151*/3	0.24	0.24	Teak, Hebbevu and others	0.24	6	814	Surface	Well	0	Cultivable	Private Land	13.16.7370	76.05.4876	
71	Adaguru	Chandregauda. S/O Adugoregowda			Manually	201*/2	0.16	0.16	Teak, Hebbevu and others	0.16	4	543	Surface	Well	0	Cultivable	Private Land	13.16.7371	76.05.4877
72	Adaguru	ChellLategowda S/O hideaugowda			Manually	153*/1	0.24	0.24	Teak, Hebbevu and others	0.24	6	814	Surface	Well	0	Cultivable	Private Land	13.16.7372	76.05.4878
73	Adaguru	Chennaweeragowda S/O Shivegowda			Manually	230*/2	0.09	0.09	Teak, Hebbevu and others	0.09	2	305	Surface	Well	0	Cultivable	Private Land	13.16.7373	76.05.4879
74	Adaguru	Chirant A B S/O Basavaraju		5448101001013	Manually	203*/C	0.5	0.5	Teak, Hebbevu and others	0.5	13	1696	Surface	Well	0	Cultivable	Private Land	13.16.7374	76.05.4880

75	Adaguru	Devalinga S/O Shivalingaiyah			Manually	203/*C	0.47	0.47	Teak, Hebbevu and others	0.47	12	1594	Surface	Well	0	Cultivable	Private Land	13.16.7375	76.05.4881
76	Adaguru	Deve Gowda S/O Deve Gowda		828275686566	Manually	153/*3	0.34	0.34	Teak, Hebbevu and others	0.34	9	1153	Surface	Well	0	Cultivable	Private Land	13.16.7376	76.05.4882
77	Adaguru	Devegowda S/O Mariegowda			Manually	198/*5	0.03	0.03	Teak, Hebbevu and others	0.03	1	102	Surface	Well	0	Cultivable	Private Land	13.16.7377	76.05.4883
78	Adaguru	Devyya S/O Rudraygowda			Manually	196/*1	0.09	0.09	Teak, Hebbevu and others	0.09	2	305	Surface	Well	0	Cultivable	Private Land	13.16.7378	76.05.4884
79	Adaguru	Dharmappa S/O Halagegowda		222185247864	Manually	187/**	0.37	0.37	Teak, Hebbevu and others	0.37	9	1255	Surface	Well	0	Cultivable	Private Land	13.16.7379	76.05.4885
80	Adaguru				Manually	223/**	0.27	0.27	Teak, Hebbevu and others	0.27	7	916	Surface	Well	0	Cultivable	Private Land	13.16.7380	76.05.4886
81	Adaguru	Dharmaraju S/O Late.Rudraga Gowda		623652721106	Manually	151/*1	0.15	0.15	Teak, Hebbevu and others	0.15	4	509	Surface	Well	0	Cultivable	Private Land	13.16.7381	76.05.4887
82	Adaguru				Manually	231/*2B	0.03	0.03	Teak, Hebbevu and others	0.03	1	102	Surface	Well	0	Cultivable	Private Land	13.16.7382	76.05.4888
83	Adaguru	Eeramma W/O Late Marigowda		369269050741	Manually	197/*7	0.09	0.09	Teak, Hebbevu and others	0.09	2	305	Surface	Well	0	Cultivable	Private Land	13.16.7383	76.05.4889
84	Adaguru	Eiregowda S/O Late.Kapinegauda		300586613096	Manually	231/*1	0.13	0.13	Teak, Hebbevu and others	0.13	3	441	Surface	Well	0	Cultivable	Private Land	13.16.7384	76.05.4890
85	Adaguru	Roopa GM W/O Jeevan a. I. -		465904773259	Manually	149/*3	0.31	0.31	Teak, Hebbevu and others	0.31	8	1051	Surface	Well	0	Cultivable	Private Land	13.16.7385	76.05.4891
86	Adaguru				Manually	149/*8	0.27	0.27	Teak, Hebbevu and others	0.27	7	916	Surface	Well	0	Cultivable	Private Land	13.16.7386	76.05.4892
87	Adaguru	Bhagya W/O Nalaraja. -		654884636959	Manually	152/*2A	0.35	0.35	Teak, Hebbevu and others	0.35	9	1187	Surface	Well	0	Cultivable	Private Land	13.16.7387	76.05.4893
88	Adaguru				Manually	152/*2B	0.38	0.38	Teak, Hebbevu and others	0.38	10	1289	Surface	Well	0	Cultivable	Private Land	13.16.7388	76.05.4894
89	Adaguru	G. A. Ashwathanarayana S/O Anantaramaiah			Manually	206/**	0.03	0.03	Teak, Hebbevu and others	0.03	1	102	Surface	Well	0	Cultivable	Private Land	13.16.7389	76.05.4895
90	Adaguru	Gangegowda S/O MaLategauda			Manually	214/**	0.16	0.16	Teak, Hebbevu and others	0.16	4	543	Surface	Well	0	Cultivable	Private Land	13.16.7390	76.05.4896
91	Adaguru	Girija W/O Late Kantaraju		985543298852	Manually	149/*1	0.29	0.29	Teak, Hebbevu and others	0.29	7	983	Surface	Well	0	Cultivable	Private Land	13.16.7391	76.05.4897
92	Adaguru				Manually	173/*1	0.14	0.14	Teak, Hebbevu and others	0.14	4	475	Surface	Well	0	Cultivable	Private Land	13.16.7392	76.05.4898
93	Adaguru				Manually	149/*8	0.3	0.3	Teak, Hebbevu and others	0.3	8	1017	Surface	Well	0	Cultivable	Private Land	13.16.7393	76.05.4899
94	Adaguru	GL Anantarajayya S/O Lingasidaya			Manually	205/*1	0.02	0.02	Teak, Hebbevu and others	0.02	1	68	Surface	Well	0	Cultivable	Private Land	13.16.7394	76.05.4900
95	Adaguru	Gowamma W/O MoodLatea		868046608118	Manually	170/*1	0.11	0.11	Teak, Hebbevu and others	0.11	3	373	Surface	Well	0	Cultivable	Private Land	13.16.7395	76.05.4901
96	Adaguru	Halappa S/O gangegowda		451008679570	Manually	184/*3	0.48	0.48	Teak, Hebbevu and others	0.48	12	1628	Surface	Well	0	Cultivable	Private Land	13.16.7396	76.05.4902
97	Adaguru				Manually	213/*2	0.17	0.17	Teak, Hebbevu and others	0.17	4	577	Surface	Well	0	Cultivable	Private Land	13.16.7397	76.05.4903
98	Adaguru	Harish S/O Shivdragadegowda		243295587167	Manually	196/*1	0.28	0.28	Teak, Hebbevu and others	0.28	7	950	Surface	Well	0	Cultivable	Private Land	13.16.7398	76.05.4904
99	Adaguru				Manually	196/*1	0.19	0.19	Teak, Hebbevu and others	0.19	5	644	Surface	Well	0	Cultivable	Private Land	13.16.7399	76.05.4905
100	Adaguru	Hema W/O Shekhar		368017895040	Manually	203/*B	0.28	0.28	Teak, Hebbevu and others	0.28	7	950	Surface	Well	0	Cultivable	Private Land	13.16.7400	76.05.4906
101	Adaguru				Manually	203/*A	0.16	0.16	Teak, Hebbevu and others	0.16	4	543	Surface	Well	0	Cultivable	Private Land	13.16.7401	76.05.4907

102	Adaguru	Hideaway Bound			Manually	197/*/6	0	0	Teak, Hebbevu and others	0	0	0	Surface	Well	0	Cultivable	Private Land	13.16.7402	76.05.4908	
103	Adaguru	Honnahalagegowda S/O duddegowda			Manually	220/*/4	0.2	0.2	Teak, Hebbevu and others	0.2	5	678	Surface	Well	0	Cultivable	Private Land	13.16.7403	76.05.4909	
104	Adaguru				Manually	226/*/1A	0.16	0.16	Teak, Hebbevu and others	0.16	4	543	Surface	Well	0	Cultivable	Private Land	13.16.7404	76.05.4910	
105	Adaguru				Manually	200/*/1	0.18	0.18	Teak, Hebbevu and others	0.18	5	610	Surface	Well	0	Cultivable	Private Land	13.16.7405	76.05.4911	
106	Adaguru				Manually	200/*/2	0.18	0.18	Teak, Hebbevu and others	0.18	5	610	Surface	Well	0	Cultivable	Private Land	13.16.7406	76.05.4912	
107	Adaguru		Huliamma S/O Channabasavegowda			Manually	234/*/1	0.3	0.3	Teak, Hebbevu and others	0.3	8	1017	Surface	Well	0	Cultivable	Private Land	13.16.7407	76.05.4913
108	Adaguru	Jayalakshmi W/O. Late Lohit Kumar			Manually	203/*/A	0.16	0.16	Teak, Hebbevu and others	0.16	4	543	Surface	Well	0	Cultivable	Private Land	13.16.7408	76.05.4914	
109	Adaguru				Manually	203/*/B	0.28	0.28	Teak, Hebbevu and others	0.28	7	950	Surface	Well	0	Cultivable	Private Land	13.16.7409	76.05.4915	
110	Adaguru	Jayamma W/O Late A M Rajasekhara		584309911232	Manually	185/*/3	0.27	0.27	Teak, Hebbevu and others	0.27	7	916	Surface	Well	0	Cultivable	Private Land	13.16.7410	76.05.4916	
111	Adaguru					Manually	219/*/2	0.24	0.24	Teak, Hebbevu and others	0.24	6	814	Surface	Well	0	Cultivable	Private Land	13.16.7411	76.05.4917
112	Adaguru	Jayanagouda S/O Late.Bearegowda			Manually	197/*/1	0.31	0.31	Teak, Hebbevu and others	0.31	8	1051	Surface	Well	0	Cultivable	Private Land	13.16.7412	76.05.4918	
113	Adaguru				Manually	197/*/5	0.03	0.03	Teak, Hebbevu and others	0.03	1	102	Surface	Well	0	Cultivable	Private Land	13.16.7413	76.05.4919	
114	Adaguru				Manually	198/*/6	0.06	0.06	Teak, Hebbevu and others	0.06	2	203	Surface	Well	0	Cultivable	Private Land	13.16.7414	76.05.4920	
115	Adaguru	K B Vasanta S/O beeregouda. -			Manually	197/*/17	0.1	0.1	Teak, Hebbevu and others	0.1	3	339	Surface	Well	0	Cultivable	Private Land	13.16.7415	76.05.4921	
116	Adaguru	K N Huliamma W/O Late A Channabasavegowda			Manually	216/*/1	0.26	0.26	Teak, Hebbevu and others	0.26	7	882	Surface	Well	0	Cultivable	Private Land	13.16.7416	76.05.4922	
117	Adaguru				Manually	148/*/5	0.34	0.34	Teak, Hebbevu and others	0.34	9	1153	Surface	Well	0	Cultivable	Private Land	13.16.7417	76.05.4923	
118	Adaguru				Manually	184/*/1	0.24	0.24	Teak, Hebbevu and others	0.24	6	814	Surface	Well	0	Cultivable	Private Land	13.16.7418	76.05.4924	
119	Adaguru	K P Jayakumara S/O K V Parvega Gowda		934735961223	Manually	170/*/8	0.11	0.11	Teak, Hebbevu and others	0.11	3	373	Surface	Well	0	Cultivable	Private Land	13.16.7419	76.05.4925	
120	Adaguru	K P Nagesh S/O K V Parvetgowda		592380026636	Manually	170/*/7	0.11	0.11	Teak, Hebbevu and others	0.11	3	373	Surface	Well	0	Cultivable	Private Land	13.16.7420	76.05.4926	
121	Adaguru	Kallamma W/O Late Shanthaweergowda			Manually	212/*/2	0.09	0.09	Teak, Hebbevu and others	0.09	2	305	Surface	Well	0	Cultivable	Private Land	13.16.7421	76.05.4927	
122	Adaguru	Kamalamma W/O Late HaLategowda		778165471401	Manually	216/*/2	0.24	0.24	Teak, Hebbevu and others	0.24	6	814	Surface	Well	0	Cultivable	Private Land	13.16.7422	76.05.4928	
123	Adaguru					Manually	216/*/3	0.18	0.18	Teak, Hebbevu and others	0.18	5	610	Surface	Well	0	Cultivable	Private Land	13.16.7423	76.05.4929
124	Adaguru					Manually	216/*/4	0.18	0.18	Teak, Hebbevu and others	0.18	5	610	Surface	Well	0	Cultivable	Private Land	13.16.7424	76.05.4930
125	Adaguru	KP Siddegowda S/O Puppogowda		334177545789	Manually	200/*/2	0.37	0.37	Teak, Hebbevu and others	0.37	9	1255	Surface	Well	0	Cultivable	Private Land	13.16.7425	76.05.4931	
126	Adaguru	KS Kumara S/O Late..Shivasiddhagoude			Manually	212/*/6	0.13	0.13	Teak, Hebbevu and others	0.13	3	441	Surface	Well	0	Cultivable	Private Land	13.16.7426	76.05.4932	
127	Adaguru	KS Kumara S/O Sivasidegowda			Manually	212/*/3	0.19	0.19	Teak, Hebbevu and others	0.19	5	644	Surface	Well	0	Cultivable	Private Land	13.16.7427	76.05.4933	
128	Adaguru				Manually	212/*/4	0.11	0.11	Teak, Hebbevu and others	0.11	3	373	Surface	Well	0	Cultivable	Private Land	13.16.7428	76.05.4934	

129	Adaguru	Kumar S/O Bhimashetti		855986867143	Manually	175/*/*	0.4	0.4	Teak, Hebbevu and others	0.4	10	1357	Surface	Well	0	Cultivable	Private Land	13.16.7429	76.05.4935
130	Adaguru	Kumar S/O Late.Bhimashetti			Manually	206/*/*	1.03	1.03	Teak, Hebbevu and others	1.03	26	3493	Surface	Well	0	Cultivable	Private Land	13.16.7430	76.05.4936
131	Adaguru	KV Nanjeshappa S/O Veeragowda		952080214494	Manually	176/*/1	0.52	0.52	Teak, Hebbevu and others	0.52	13	1763	Surface	Well	0	Cultivable	Private Land	13.16.7431	76.05.4937
132	Adaguru	KV Vasanthakumara S/O Veeragowda		418840462843	Manually	152/*/1	0.39	0.39	Teak, Hebbevu and others	0.39	10	1323	Surface	Well	0	Cultivable	Private Land	13.16.7432	76.05.4938
133	Adaguru	Lakshmikanta A N S/O Late Nagegowda		348004979878	Manually	197/*/4	0.14	0.14	Teak, Hebbevu and others	0.14	4	475	Surface	Well	0	Cultivable	Private Land	13.16.7433	76.05.4939
134	Adaguru				Manually	199/*/3	0.32	0.32	Teak, Hebbevu and others	0.32	8	1085	Surface	Well	0	Cultivable	Private Land	13.16.7434	76.05.4940
135	Adaguru				Manually	197/*/12	0.41	0.41	Teak, Hebbevu and others	0.41	10	1390	Surface	Well	0	Cultivable	Private Land	13.16.7435	76.05.4941
136	Adaguru	Mahantegowda S/O Veeranange Gowda			Manually	213/*/1	0.08	0.08	Teak, Hebbevu and others	0.08	2	271	Surface	Well	0	Cultivable	Private Land	13.16.7436	76.05.4942
137	Adaguru	Melaiah S/O Lateah Rangayya. -		639121122577	Manually	204/*/9	0.4	0.4	Teak, Hebbevu and others	0.4	10	1357	Surface	Well	0	Cultivable	Private Land	13.16.7437	76.05.4943
138	Adaguru				Manually	205/*/2	0.6	0.6	Teak, Hebbevu and others	0.6	15	2035	Surface	Well	0	Cultivable	Private Land	13.16.7438	76.05.4944
139	Adaguru	MalLessa S/O Sivanange Gowda		534927975255	Manually	204/*/5	0.24	0.24	Teak, Hebbevu and others	0.24	6	814	Surface	Well	0	Cultivable	Private Land	13.16.7439	76.05.4945
140	Adaguru				Manually	194/*/3	0.21	0.21	Teak, Hebbevu and others	0.21	5	712	Surface	Well	0	Cultivable	Private Land	13.16.7440	76.05.4946
141	Adaguru				Manually	194/*/4	0.21	0.21	Teak, Hebbevu and others	0.21	5	712	Surface	Well	0	Cultivable	Private Land	13.16.7441	76.05.4947
142	Adaguru				Manually	204/*/4	0.19	0.19	Teak, Hebbevu and others	0.19	5	644	Surface	Well	0	Cultivable	Private Land	13.16.7442	76.05.4948
143	Adaguru	Mallikarjuna S/O Pa // Veeragowda		631807074520	Manually	200/*/3	0.37	0.37	Teak, Hebbevu and others	0.37	9	1255	Surface	Well	0	Cultivable	Private Land	13.16.7443	76.05.4949
144	Adaguru	Mallikarjuna S/O Siddappa		307497698279	Manually	186/*/1	0.35	0.35	Teak, Hebbevu and others	0.35	9	1187	Surface	Well	0	Cultivable	Private Land	13.16.7444	76.05.4950
145	Adaguru				Manually	191/*/1	0.2	0.2	Teak, Hebbevu and others	0.2	5	678	Surface	Well	0	Cultivable	Private Land	13.16.7445	76.05.4951
146	Adaguru	Mallikarjuna S/O Veeragowda		631807074520	Manually	183/*/3	0.11	0.11	Teak, Hebbevu and others	0.11	3	373	Surface	Well	0	Cultivable	Private Land	13.16.7446	76.05.4952
147	Adaguru	Mallikarjuna's mother is Gauramma S/O		307497698279	Manually	193/*/2	0.27	0.27	Teak, Hebbevu and others	0.27	7	916	Surface	Well	0	Cultivable	Private Land	13.16.7447	76.05.4953
148	Adaguru				Manually	194/*/2	0.57	0.57	Teak, Hebbevu and others	0.57	14	1933	Surface	Well	0	Cultivable	Private Land	13.16.7448	76.05.4954
149	Adaguru	Mallikarjunayya S/O Siddaiah		756706300964	Manually	192/*/*	0.4	0.4	Teak, Hebbevu and others	0.4	10	1357	Surface	Well	0	Cultivable	Private Land	13.16.7449	76.05.4955
150	Adaguru	Mange Gowda. S/O Adugore Gowda			Manually	201/*/3	0.15	0.15	Teak, Hebbevu and others	0.15	4	509	Surface	Well	0	Cultivable	Private Land	13.16.7450	76.05.4956
151	Adaguru	Manjula S/O Mallikarjuna		753806750717	Manually	149/*/7	0.25	0.25	Teak, Hebbevu and others	0.25	6	848	Surface	Well	0	Cultivable	Private Land	13.16.7451	76.05.4957
152	Adaguru				Manually	238/*/1	0.18	0.18	Teak, Hebbevu and others	0.18	5	610	Surface	Well	0	Cultivable	Private Land	13.16.7452	76.05.4958
153	Adaguru				Manually	230/*/2	0.09	0.09	Teak, Hebbevu and others	0.09	2	305	Surface	Well	0	Cultivable	Private Land	13.16.7453	76.05.4959
154	Adaguru				Manually	149/*/9	0.29	0.29	Teak, Hebbevu and others	0.29	7	983	Surface	Well	0	Cultivable	Private Land	13.16.7454	76.05.4960
155	Adaguru	Manu A K S/O Late. Magneto. -			Manually	149/*/5	0.2	0.2	Teak, Hebbevu and others	0.2	5	678	Surface	Well	0	Cultivable	Private Land	13.16.7455	76.05.4961

156	Adaguru	Manu T S/O Thottappa			Manually	203/*/C	0.22	0.22	Teak, Hebbevu and others	0.22	6	746	Surface	Well	0	Cultivable	Private Land	13.16.7456	76.05.4962
157	Adaguru	Maridayavagouda S/O late hideaugowda		362742644727	Manually	197/*/16	0.15	0.15	Teak, Hebbevu and others	0.15	4	509	Surface	Well	0	Cultivable	Private Land	13.16.7457	76.05.4963
158	Adaguru	Maridevegowda S/O Devegowda			Manually	198/*/7	0.1	0.1	Teak, Hebbevu and others	0.1	3	339	Surface	Well	0	Cultivable	Private Land	13.16.7458	76.05.4964
159	Adaguru				Manually	199/*/1	0.05	0.05	Teak, Hebbevu and others	0.05	1	170	Surface	Well	0	Cultivable	Private Land	13.16.7459	76.05.4965
160	Adaguru				Manually	197/*/6	0.03	0.03	Teak, Hebbevu and others	0.03	1	102	Surface	Well	0	Cultivable	Private Land	13.16.7460	76.05.4966
161	Adaguru	Madhukara S/O Late beeregowda		269387152793	Manually	197/*/9	0.09	0.09	Teak, Hebbevu and others	0.09	2	305	Surface	Well	0	Cultivable	Private Land	13.16.7461	76.05.4967
162	Adaguru				Manually	199/*/1	0.02	0.02	Teak, Hebbevu and others	0.02	1	68	Surface	Well	0	Cultivable	Private Land	13.16.7462	76.05.4968
163	Adaguru				Manually	197/*/6	0	0	Teak, Hebbevu and others	0	0	0	Surface	Well	0	Cultivable	Private Land	13.16.7463	76.05.4969
164	Adaguru				Manually	201/*/1	0.31	0.31	Teak, Hebbevu and others	0.31	8	1051	Surface	Well	0	Cultivable	Private Land	13.16.7464	76.05.4970
165	Adaguru	Mrs. Siddamma S/O Sivasidegowda		358351696479	Manually	170/*/4	0.27	0.27	Teak, Hebbevu and others	0.27	7	916	Surface	Well	0	Cultivable	Private Land	13.16.7465	76.05.4971
166	Adaguru	Nagabhushana S/O Subbaraya		901716448452	Manually	180/*/*	0.44	0.44	Teak, Hebbevu and others	0.44	11	1492	Surface	Well	0	Cultivable	Private Land	13.16.7466	76.05.4972
167	Adaguru				Manually	195/*/*	0.45	0.45	Teak, Hebbevu and others	0.45	11	1526	Surface	Well	0	Cultivable	Private Land	13.16.7467	76.05.4973
168	Adaguru	Nagachar S/O Rudrachari			Manually	230/*/3	0.1	0.1	Teak, Hebbevu and others	0.1	3	339	Surface	Well	0	Cultivable	Private Land	13.16.7468	76.05.4974
169	Adaguru	Nagapadma W/O. Late.Jinnayya		779438970105	Manually	227/*/*	0.21	0.21	Teak, Hebbevu and others	0.21	5	712	Surface	Well	0	Cultivable	Private Land	13.16.7469	76.05.4975
170	Adaguru	Nagarajaygowda S/O Adagoregowda			Manually	153/*/5	0.17	0.17	Teak, Hebbevu and others	0.17	4	577	Surface	Well	0	Cultivable	Private Land	13.16.7470	76.05.4976
171	Adaguru	Nagesh S/O Marigowda		568412951548	Manually	199/*/1	0.02	0.02	Teak, Hebbevu and others	0.02	1	68	Surface	Well	0	Cultivable	Private Land	13.16.7471	76.05.4977
172	Adaguru				Manually	197/*/14	0.09	0.09	Teak, Hebbevu and others	0.09	2	305	Surface	Well	0	Cultivable	Private Land	13.16.7472	76.05.4978
173	Adaguru				Manually	197/*/6	0	0	Teak, Hebbevu and others	0	0	0	Surface	Well	0	Cultivable	Private Land	13.16.7473	76.05.4979
174	Adaguru				Manually	201/*/1	0.31	0.31	Teak, Hebbevu and others	0.31	8	1051	Surface	Well	0	Cultivable	Private Land	13.16.7474	76.05.4980
175	Adaguru	Nagpadma W/O Jinnayya		779438970105	Manually	228/*/*	0.22	0.22	Teak, Hebbevu and others	0.22	6	746	Surface	Well	0	Cultivable	Private Land	13.16.7475	76.05.4981
176	Adaguru	Nalaraja S/O MaLategauda		785393886756	Manually	151/*/3	0.25	0.25	Teak, Hebbevu and others	0.25	6	848	Surface	Well	0	Cultivable	Private Land	13.16.7476	76.05.4982
177	Adaguru				Manually	174/*/1	0.12	0.12	Teak, Hebbevu and others	0.12	3	407	Surface	Well	0	Cultivable	Private Land	13.16.7477	76.05.4983
178	Adaguru				Manually	226/*/2	0.15	0.15	Teak, Hebbevu and others	0.15	4	509	Surface	Well	0	Cultivable	Private Land	13.16.7478	76.05.4984
179	Adaguru	Nalaraju S/O MaLategauda			Manually	229/*/2	0.12	0.12	Teak, Hebbevu and others	0.12	3	407	Surface	Well	0	Cultivable	Private Land	13.16.7479	76.05.4985
180	Adaguru	Nallakakshi S/O Nanjeshappa		759716665070	Manually	234/*/3	0.19	0.19	Teak, Hebbevu and others	0.19	5	644	Surface	Well	0	Cultivable	Private Land	13.16.7480	76.05.4986
181	Adaguru	Najeshappa S/O hoonlalagowda			Manually	226/*/1B	0.18	0.18	Teak, Hebbevu and others	0.18	5	610	Surface	Well	0	Cultivable	Private Land	13.16.7481	76.05.4987
182	Adaguru	Nanjamma S/O MaLategauda		374304571243	Manually	151/*/4	0.43	0.43	Teak, Hebbevu and others	0.43	11	1458	Surface	Well	0	Cultivable	Private Land	13.16.7482	76.05.4988

183	Adaguru	Nanjamma S/O mupanigowda			Manually	148/*/1	0.73	0.73	Teak, Hebbevu and others	0.73	18	2476	Surface	Well	0	Cultivable	Private Land	13.16.7483	76.05.4989
184	Adaguru	Nanjamma W/O Late.Gangegowda			Manually	220/*/1	0.14	0.14	Teak, Hebbevu and others	0.14	4	475	Surface	Well	0	Cultivable	Private Land	13.16.7484	76.05.4990
185	Adaguru	Nanjamma W/O Late Mupanigowda			Manually	234/*/2	0.18	0.18	Teak, Hebbevu and others	0.18	5	610	Surface	Well	0	Cultivable	Private Land	13.16.7485	76.05.4991
186	Adaguru	Nanjamma W/O Late nirmalakumar		496473205872	Manually	203/*/B	0.28	0.28	Teak, Hebbevu and others	0.28	7	950	Surface	Well	0	Cultivable	Private Land	13.16.7486	76.05.4992
187	Adaguru				Manually	203/*/A	0.16	0.16	Teak, Hebbevu and others	0.16	4	543	Surface	Well	0	Cultivable	Private Land	13.16.7487	76.05.4993
188	Adaguru	Nanjesappa S/O Pa Veeragowda		473811938563	Manually	183/*/4	0.17	0.17	Teak, Hebbevu and others	0.17	4	577	Surface	Well	0	Cultivable	Private Land	13.16.7488	76.05.4994
189	Adaguru	Nanjasha S/O Lateh is the Ba.Lategouda. -		974573429573	Manually	190/*/6	0.23	0.23	Teak, Hebbevu and others	0.23	6	780	Surface	Well	0	Cultivable	Private Land	13.16.7489	76.05.4995
190	Adaguru	Nanjeshappa S/O Chikweeragowda		914116653069	Manually	194/*/1	0.42	0.42	Teak, Hebbevu and others	0.42	11	1424	Surface	Well	0	Cultivable	Private Land	13.16.7490	76.05.4996
191	Adaguru	Nanjeshappa S/O Veeragowda		473811938563	Manually	149/*/2	0.48	0.48	Teak, Hebbevu and others	0.48	12	1628	Surface	Well	0	Cultivable	Private Land	13.16.7491	76.05.4997
192	Adaguru	Natesha S/O Veeragowda		708211852886	Manually	170/*/3	0.29	0.29	Teak, Hebbevu and others	0.29	7	983	Surface	Well	0	Cultivable	Private Land	13.16.7492	76.05.4998
193	Adaguru				Manually	204/*/6	0.45	0.45	Teak, Hebbevu and others	0.45	11	1526	Surface	Well	0	Cultivable	Private Land	13.16.7493	76.05.4999
194	Adaguru				Manually	230/*/1	0.17	0.17	Teak, Hebbevu and others	0.17	4	577	Surface	Well	0	Cultivable	Private Land	13.16.7494	76.05.5000
195	Adaguru				Manually	186/*/5	0.36	0.36	Teak, Hebbevu and others	0.36	9	1221	Surface	Well	0	Cultivable	Private Land	13.16.7495	76.05.5001
196	Adaguru				Manually	218/*/*	0.36	0.36	Teak, Hebbevu and others	0.36	9	1221	Surface	Well	0	Cultivable	Private Land	13.16.7496	76.05.5002
197	Adaguru	Padma W/O Late Bhaskarachari		961353380445	Manually	148/*/4	0.14	0.14	Teak, Hebbevu and others	0.14	4	475	Surface	Well	0	Cultivable	Private Land	13.16.7497	76.05.5003
198	Adaguru	Padmavathamma W/O Late A B Nagendraiah			Manually	181/*/*	0.8	0.8	Teak, Hebbevu and others	0.8	20	2713	Surface	Well	0	Cultivable	Private Land	13.16.7498	76.05.5004
199	Adaguru	Panchaksharayya S/O Mahendegowda			Manually	185/*/9	0.13	0.13	Teak, Hebbevu and others	0.13	3	441	Surface	Well	0	Cultivable	Private Land	13.16.7499	76.05.5005
200	Adaguru	Parameshappa S/O Veeragowda			Manually	183/*/2	0.11	0.11	Teak, Hebbevu and others	0.11	3	373	Surface	Well	0	Cultivable	Private Land	13.16.7500	76.05.5006
201	Adaguru	SAhana A.N. . W/O. Paramesh. K V			Manually	152/*/3	0.44	0.44	Teak, Hebbevu and others	0.44	11	1492	Surface	Well	0	Cultivable	Private Land	13.16.7501	76.05.5007
202	Adaguru	Puppetgowda S/O Gurusidegowda		634933032080	Manually	203/*/C	0.5	0.5	Teak, Hebbevu and others	0.5	13	1696	Surface	Well	0	Cultivable	Private Land	13.16.7502	76.05.5008
203	Adaguru	Putiniramma S/O .Weerananjaygowda		985677303759	Manually	174/*/2	0.2	0.2	Teak, Hebbevu and others	0.2	5	678	Surface	Well	0	Cultivable	Private Land	13.16.7503	76.05.5009
204	Adaguru	Putnamma S/O Shivegowda			Manually	170/*/2	0.09	0.09	Teak, Hebbevu and others	0.09	2	305	Surface	Well	0	Cultivable	Private Land	13.16.7504	76.05.5010
205	Adaguru	Putnamma S/O Veeranzegauda		985677303759	Manually	151/*/5	0.3	0.3	Teak, Hebbevu and others	0.3	8	1017	Surface	Well	0	Cultivable	Private Land	13.16.7505	76.05.5011
206	Adaguru	Putnamma W/O. Shivegowda			Manually	212/*/8	0.09	0.09	Teak, Hebbevu and others	0.09	2	305	Surface	Well	0	Cultivable	Private Land	13.16.7506	76.05.5012
207	Adaguru	Putnamma W/O Late A H Sivaradre Gowda		827275398713	Manually	203/*/C	0.6	0.6	Teak, Hebbevu and others	0.6	15	2035	Surface	Well	0	Cultivable	Private Land	13.16.7507	76.05.5013
208	Adaguru	R N Jayanna S/O Ninghegowda		965513330467	Manually	197/*/11	0.35	0.35	Teak, Hebbevu and others	0.35	9	1187	Surface	Well	0	Cultivable	Private Land	13.16.7508	76.05.5014
209	Adaguru	Radha S/O Late A V Basavya			Manually	232/*/*	0.2	0.2	Teak, Hebbevu and others	0.2	5	678	Surface	Well	0	Cultivable	Private Land	13.16.7509	76.05.5015

210	Adaguru	Ramaswamy S/O Channakeshavaya		683476693980	Manually	178/*2	0.25	0.25	Teak, Hebbevu and others	0.25	6	848	Surface	Well	0	Cultivable	Private Land	13.16.7510	76.05.5016
211	Adaguru				Manually	177/**	0.37	0.37	Teak, Hebbevu and others	0.37	9	1255	Surface	Well	0	Cultivable	Private Land	13.16.7511	76.05.5017
212	Adaguru	Ramegowda S/O Rangegowda			Manually	198/*5	0.03	0.03	Teak, Hebbevu and others	0.03	1	102	Surface	Well	0	Cultivable	Private Land	13.16.7512	76.05.5018
213	Adaguru				Manually	197/*7	0.08	0.08	Teak, Hebbevu and others	0.08	2	271	Surface	Well	0	Cultivable	Private Land	13.16.7513	76.05.5019
214	Adaguru	Ramesh G R S/O G Rajeevalochana		761453945798	Manually	204/*8	0.4	0.4	Teak, Hebbevu and others	0.4	10	1357	Surface	Well	0	Cultivable	Private Land	13.16.7514	76.05.5020
215	Adaguru				Manually	207/**	0.84	0.84	Teak, Hebbevu and others	0.84	21	2849	Surface	Well	0	Cultivable	Private Land	13.16.7515	76.05.5021
216	Adaguru				Manually	206/**	0.05	0.05	Teak, Hebbevu and others	0.05	1	170	Surface	Well	0	Cultivable	Private Land	13.16.7516	76.05.5022
217	Adaguru				Manually	204/*1	0.25	0.25	Teak, Hebbevu and others	0.25	6	848	Surface	Well	0	Cultivable	Private Land	13.16.7517	76.05.5023
218	Adaguru				Manually	204/*7	0.34	0.34	Teak, Hebbevu and others	0.34	9	1153	Surface	Well	0	Cultivable	Private Land	13.16.7518	76.05.5024
219	Adaguru				Manually	204/*2	0.34	0.34	Teak, Hebbevu and others	0.34	9	1153	Surface	Well	0	Cultivable	Private Land	13.16.7519	76.05.5025
220	Adaguru	Ramya.G.G. . W/O Dayananda.A.B.			Manually	184/*5	0.23	0.23	Teak, Hebbevu and others	0.23	6	780	Surface	Well	0	Cultivable	Private Land	13.16.7520	76.05.5026
221	Adaguru	Rangamma W/O Beeregauda		296112301409	Manually	198/*2	0.06	0.06	Teak, Hebbevu and others	0.06	2	203	Surface	Well	0	Cultivable	Private Land	13.16.7521	76.05.5027
222	Adaguru				Manually	197/*8	0.35	0.35	Teak, Hebbevu and others	0.35	9	1187	Surface	Well	0	Cultivable	Private Land	13.16.7522	76.05.5028
223	Adaguru				Manually	199/*2	0.12	0.12	Teak, Hebbevu and others	0.12	3	407	Surface	Well	0	Cultivable	Private Land	13.16.7523	76.05.5029
224	Adaguru	Ratnaraju S/O Payappa		206237592876	Manually	227/**	0.43	0.43	Teak, Hebbevu and others	0.43	11	1458	Surface	Well	0	Cultivable	Private Land	13.16.7524	76.05.5030
225	Adaguru	Ravikumara S/O AAC Parvettegauda		671274567297	Manually	238/*1	0.18	0.18	Teak, Hebbevu and others	0.18	5	610	Surface	Well	0	Cultivable	Private Land	13.16.7525	76.05.5031
226	Adaguru	Ravikumara S/O Late Adukuregowda			Manually	198/*1	0.12	0.12	Teak, Hebbevu and others	0.12	3	407	Surface	Well	0	Cultivable	Private Land	13.16.7526	76.05.5032
227	Adaguru	S. Lokesh S/O Late. A. C. Siddegowda -		475222427710	Manually	189/**	0.64	0.64	Teak, Hebbevu and others	0.64	16	2170	Surface	Well	0	Cultivable	Private Land	13.16.7527	76.05.5033
228	Adaguru	Sankarappa S/O Rudrappa		770378079517	Manually	150/*1	0.59	0.59	Teak, Hebbevu and others	0.59	15	2001	Surface	Well	0	Cultivable	Private Land	13.16.7528	76.05.5034
229	Adaguru	Sarita W/O Late Virupakshappa		461687058885	Manually	224/**	0.51	0.51	Teak, Hebbevu and others	0.51	13	1730	Surface	Well	0	Cultivable	Private Land	13.16.7529	76.05.5035
230	Adaguru	Savita W/O Girish			Manually	197/*7	0.09	0.09	Teak, Hebbevu and others	0.09	2	305	Surface	Well	0	Cultivable	Private Land	13.16.7530	76.05.5036
231	Adaguru				Manually	198/*5	0.03	0.03	Teak, Hebbevu and others	0.03	1	102	Surface	Well	0	Cultivable	Private Land	13.16.7531	76.05.5037
232	Adaguru	Savitramma W/O Davavegowda		751092285516	Manually	198/*6	0.06	0.06	Teak, Hebbevu and others	0.06	2	203	Surface	Well	0	Cultivable	Private Land	13.16.7532	76.05.5038
233	Adaguru				Manually	197/*1	0.31	0.31	Teak, Hebbevu and others	0.31	8	1051	Surface	Well	0	Cultivable	Private Land	13.16.7533	76.05.5039
234	Adaguru				Manually	197/*5	0.03	0.03	Teak, Hebbevu and others	0.03	1	102	Surface	Well	0	Cultivable	Private Land	13.16.7534	76.05.5040
235	Adaguru	Shakuntala W/O. H N Kumaraswamy		751092285516	Manually	151/*1	0.15	0.15	Teak, Hebbevu and others	0.15	4	509	Surface	Well	0	Cultivable	Private Land	13.16.7535	76.05.5041
236	Adaguru	Shantaraju S/O Bhimashetti		400864178496	Manually	176/*2	0.52	0.52	Teak, Hebbevu and others	0.52	13	1763	Surface	Well	0	Cultivable	Private Land	13.16.7536	76.05.5042

237	Adaguru	Sharadamma W/O.Late Kalluveeregowda		857681248210	Manually	184/*2	0.2	0.2	Teak, Hebbevu and others	0.2	5	678	Surface	Well	0	Cultivable	Private Land	13.16.7537	76.05.5043
238	Adaguru				Manually	229/*3	0.14	0.14	Teak, Hebbevu and others	0.14	4	475	Surface	Well	0	Cultivable	Private Land	13.16.7538	76.05.5044
239	Adaguru				Manually	190/*5	0.26	0.26	Teak, Hebbevu and others	0.26	7	882	Surface	Well	0	Cultivable	Private Land	13.16.7539	76.05.5045
240	Adaguru	Shashikala W/O. AV Vijayakumara. -			Manually	170/*6	0.23	0.23	Teak, Hebbevu and others	0.23	6	780	Surface	Well	0	Cultivable	Private Land	13.16.7540	76.05.5046
241	Adaguru	Shivalinga S/O HaLategowda		407882735995	Manually	216/*5	0.4	0.4	Teak, Hebbevu and others	0.4	10	1357	Surface	Well	0	Cultivable	Private Land	13.16.7541	76.05.5047
242	Adaguru	Shivdradhamma W/O.Late.Shivdradegowda			Manually	231/*2A	0.07	0.07	Teak, Hebbevu and others	0.07	2	237	Surface	Well	0	Cultivable	Private Land	13.16.7542	76.05.5048
243	Adaguru				Manually	151/*1	0.24	0.24	Teak, Hebbevu and others	0.24	6	814	Surface	Well	0	Cultivable	Private Land	13.16.7543	76.05.5049
244	Adaguru				Manually	151/*2	0.19	0.19	Teak, Hebbevu and others	0.19	5	644	Surface	Well	0	Cultivable	Private Land	13.16.7544	76.05.5050
245	Adaguru				Manually	196/*2	0.48	0.48	Teak, Hebbevu and others	0.48	12	1628	Surface	Well	0	Cultivable	Private Land	13.16.7545	76.05.5051
246	Adaguru	Shivdudramma S/O Shivdradegowda			Manually	197/*3	0.45	0.45	Teak, Hebbevu and others	0.45	11	1526	Surface	Well	0	Cultivable	Private Land	13.16.7546	76.05.5052
247	Adaguru	Shrimati Siddamma W/O Sivasidhagowda		358351696479	Manually	212/*7	0.18	0.18	Teak, Hebbevu and others	0.18	5	610	Surface	Well	0	Cultivable	Private Land	13.16.7547	76.05.5053
248	Adaguru	Siddamma S/O Sivasidegowda			Manually	191/*2	0.14	0.14	Teak, Hebbevu and others	0.14	4	475	Surface	Well	0	Cultivable	Private Land	13.16.7548	76.05.5054
249	Adaguru				Manually	186/*4	0.17	0.17	Teak, Hebbevu and others	0.17	4	577	Surface	Well	0	Cultivable	Private Land	13.16.7549	76.05.5055
250	Adaguru	Siddananjaya S/O Siddavaraya			Manually	232/**	0.21	0.21	Teak, Hebbevu and others	0.21	5	712	Surface	Well	0	Cultivable	Private Land	13.16.7550	76.05.5056
251	Adaguru	Siddananjaya S/O Siddhavaraiiah			Manually	178/*1	0.17	0.17	Teak, Hebbevu and others	0.17	4	577	Surface	Well	0	Cultivable	Private Land	13.16.7551	76.05.5057
252	Adaguru	Siddegowda S/O Pupppegowda		334177545789	Manually	183/*1	0.39	0.39	Teak, Hebbevu and others	0.39	10	1323	Surface	Well	0	Cultivable	Private Land	13.16.7552	76.05.5058
253	Adaguru	Siddhananjaya S/O Siddhavaraiyah			Manually	150/*2	0.29	0.29	Teak, Hebbevu and others	0.29	7	983	Surface	Well	0	Cultivable	Private Land	13.16.7553	76.05.5059
254	Adaguru	Siddhanannappa S/O Siddhavaraiiah		949179336076	Manually	150/*2	0.57	0.57	Teak, Hebbevu and others	0.57	14	1933	Surface	Well	0	Cultivable	Private Land	13.16.7554	76.05.5060
255	Adaguru	Sivagangamma W/O. Honnahalagegowda		746082137689	Manually	203/*C	0.68	0.68	Teak, Hebbevu and others	0.68	17	2306	Surface	Well	0	Cultivable	Private Land	13.16.7555	76.05.5061
256	Adaguru	Sri AV Prakash. S/O ViswanathaShetti			Manually	190/*1	0.27	0.27	Teak, Hebbevu and others	0.27	7	916	Surface	Well	0	Cultivable	Private Land	13.16.7556	76.05.5062
257	Adaguru	Sri Jayantha A.V. S/O Viswanatha. A. M.			Manually	185/*4	0.13	0.13	Teak, Hebbevu and others	0.13	3	441	Surface	Well	0	Cultivable	Private Land	13.16.7557	76.05.5063
258	Adaguru	Sridharamoorthy S/O AN Krishnamurthy Joyce		768192076009	Manually	208/**	0.19	0.19	Teak, Hebbevu and others	0.19	5	644	Surface	Well	0	Cultivable	Private Land	13.16.7558	76.05.5064
259	Adaguru	Sridharamoorthy S/O Krishnamurthy			Manually	202/**	1.01	1.01	Teak, Hebbevu and others	1.01	25	3425	Surface	Well	0	Cultivable	Private Land	13.16.7559	76.05.5065
260	Adaguru	Sudarshan S/O Shanthaweeragowda		349996350848	Manually	231/*1	0.13	0.13	Teak, Hebbevu and others	0.13	3	441	Surface	Well	0	Cultivable	Private Land	13.16.7560	76.05.5066
261	Adaguru	Sumitra A.V. W/O. Satish.B.B. . -			Manually	182/*2	0.23	0.23	Teak, Hebbevu and others	0.23	6	780	Surface	Well	0	Cultivable	Private Land	13.16.7561	76.05.5067
262	Adaguru	Sumitra W/O Dayananda. . -			Manually	182/*3	0.11	0.11	Teak, Hebbevu and others	0.11	3	373	Surface	Well	0	Cultivable	Private Land	13.16.7562	76.05.5068
263	Adaguru				Manually	182/*4	0.11	0.11	Teak, Hebbevu and others	0.11	3	373	Surface	Well	0	Cultivable	Private Land	13.16.7563	76.05.5069

264	Adaguru	Suparshwanath S/O Payappa		910430785948	Manually	228/*/*	0.43	0.43	Teak, Hebbevu and others	0.43	11	1458	Surface	Well	0	Cultivable	Private Land	13.16.7564	76.05.5070
265	Adaguru	Suresh S/O Beeregaua		302307834728	Manually	153/*/4	0.34	0.34	Teak, Hebbevu and others	0.34	9	1153	Surface	Well	0	Cultivable	Private Land	13.16.7565	76.05.5071
266	Adaguru	Suresh. S/O Basappa			Manually	237/*/2	0.41	0.41	Teak, Hebbevu and others	0.41	10	1390	Surface	Well	0	Cultivable	Private Land	13.16.7566	76.05.5072
267	Adaguru	T. Manu S/O Thottappa. -		432873708448	Manually	186/*/2	0.17	0.17	Teak, Hebbevu and others	0.17	4	577	Surface	Well	0	Cultivable	Private Land	13.16.7567	76.05.5073
268	Adaguru				Manually	149/*/4	0.17	0.17	Teak, Hebbevu and others	0.17	4	577	Surface	Well	0	Cultivable	Private Land	13.16.7568	76.05.5074
269	Adaguru				Manually	149/*/10	0.16	0.16	Teak, Hebbevu and others	0.16	4	543	Surface	Well	0	Cultivable	Private Land	13.16.7569	76.05.5075
270	Adaguru				Manually	193/*/4	0.15	0.15	Teak, Hebbevu and others	0.15	4	509	Surface	Well	0	Cultivable	Private Land	13.16.7570	76.05.5076
271	Adaguru				Manually	193/*/5	0.08	0.08	Teak, Hebbevu and others	0.08	2	271	Surface	Well	0	Cultivable	Private Land	13.16.7571	76.05.5077
272	Adaguru	Dyavegowda S/o Maridyavegowda			Manually	197/*/6	0	0	Teak, Hebbevu and others	0	0	0	Surface	Well	0	Cultivable	Private Land	13.16.7572	76.05.5078
273	Adaguru				Manually	198/*/3	0.1	0.1	Teak, Hebbevu and others	0.1	3	339	Surface	Well	0	Cultivable	Private Land	13.16.7573	76.05.5079
274	Adaguru				Manually	198/*/4	0.1	0.1	Teak, Hebbevu and others	0.1	3	339	Surface	Well	0	Cultivable	Private Land	13.16.7574	76.05.5080
275	Adaguru				Manually	201/*/1	0.31	0.31	Teak, Hebbevu and others	0.31	8	1051	Surface	Well	0	Cultivable	Private Land	13.16.7575	76.05.5081
276	Adaguru	Thimmamma W/O Late S V Thottogowda			Manually	225/*/*	0.56	0.56	Teak, Hebbevu and others	0.56	14	1899	Surface	Well	0	Cultivable	Private Land	13.16.7576	76.05.5082
277	Adaguru	Thimmamma W/O Late Deve Gowda			Manually	153/*/2	0.36	0.36	Teak, Hebbevu and others	0.36	9	1221	Surface	Well	0	Cultivable	Private Land	13.16.7577	76.05.5083
278	Adaguru	Thottappa S/O Kanthaveerigowda			Manually	212/*/5	0.04	0.04	Teak, Hebbevu and others	0.04	1	136	Surface	Well	0	Cultivable	Private Land	13.16.7578	76.05.5084
279	Adaguru	Thottappa S/O Shanthaweeragowda		501907485195	Manually	230/*/4	0.11	0.11	Teak, Hebbevu and others	0.11	3	373	Surface	Well	0	Cultivable	Private Land	13.16.7579	76.05.5085
280	Adaguru				Manually	193/*/1	0.08	0.08	Teak, Hebbevu and others	0.08	2	271	Surface	Well	0	Cultivable	Private Land	13.16.7580	76.05.5086
281	Adaguru	Thottogowda S/O Late.Rudregaua		390646280867	Manually	231/*/2B	0.03	0.03	Teak, Hebbevu and others	0.03	1	102	Surface	Well	0	Cultivable	Private Land	13.16.7581	76.05.5087
282	Adaguru				Manually	151/*/1	0.15	0.15	Teak, Hebbevu and others	0.15	4	509	Surface	Well	0	Cultivable	Private Land	13.16.7582	76.05.5088
283	Adaguru	Huligowda S/O Siddegowda			Manually	222/*/*	0.3	0.3	Teak, Hebbevu and others	0.3	8	1017	Surface	Well	0	Cultivable	Private Land	13.16.7583	76.05.5089
284	Adaguru	Tuttogowda S/O Rudraygowda		390646280867	Manually	149/*/6	0.29	0.29	Teak, Hebbevu and others	0.29	7	983	Surface	Well	0	Cultivable	Private Land	13.16.7584	76.05.5090
285	Adaguru	Udayakumar S/O Rangegowda		285323874075	Manually	198/*/5	0.03	0.03	Teak, Hebbevu and others	0.03	1	102	Surface	Well	0	Cultivable	Private Land	13.16.7585	76.05.5091
286	Adaguru	Udayakumara S/O rangegowda			Manually	197/*/7	0.08	0.08	Teak, Hebbevu and others	0.08	2	271	Surface	Well	0	Cultivable	Private Land	13.16.7586	76.05.5092
287	Adaguru	Udayakumara S/O rangegowda. . -			Manually	197/*/15	0.11	0.11	Teak, Hebbevu and others	0.11	3	373	Surface	Well	0	Cultivable	Private Land	13.16.7587	76.05.5093
288	Adaguru	Vasanthakumar Uruf Wasantha S/O Eshwarappa -		701968338395	Manually	220/*/6	0.15	0.15	Teak, Hebbevu and others	0.15	4	509	Surface	Well	0	Cultivable	Private Land	13.16.7588	76.05.5094
289	Adaguru	Vasanthakumara S/O Late Eshwarappa			Manually	222/*/*	0.29	0.29	Teak, Hebbevu and others	0.29	7	983	Surface	Well	0	Cultivable	Private Land	13.16.7589	76.05.5095
290	Adaguru	Veeragaua S/O is the smallatest			Manually	170/*/2	0.09	0.09	Teak, Hebbevu and others	0.09	2	305	Surface	Well	0	Cultivable	Private Land	13.16.7590	76.05.5096

291	Adaguru	Veerattegowda S/O is the smallLatest			Manually	212/*/1	0.25	0.25	Teak, Hebbevu and others	0.25	6	848	Surface	Well	0	Cultivable	Private Land	13.16.7591	76.05.5097
292	Adaguru	Veeregowda S/O Basavegowda			Manually	203/*/C	1.4	1.4	Teak, Hebbevu and others	1.4	35	4748	Surface	Well	0	Cultivable	Private Land	13.16.7592	76.05.5098
293	Adaguru	Vijayakumara S/O Veeragowda		674139400209	Manually	238/*/2	0.29	0.29	Teak, Hebbevu and others	0.29	7	983	Surface	Well	0	Cultivable	Private Land	13.16.7593	76.05.5099
294	Adaguru		Manually		204/*/6	0.45	0.45	Teak, Hebbevu and others	0.45	11	1526	Surface	Well	0	Cultivable	Private Land	13.16.7594	76.05.5100	
295	Adaguru		Manually		218/*/*	0.36	0.36	Teak, Hebbevu and others	0.36	9	1221	Surface	Well	0	Cultivable	Private Land	13.16.7595	76.05.5101	
296	Adaguru		Manually		170/*/5	0.15	0.15	Teak, Hebbevu and others	0.15	4	509	Surface	Well	0	Cultivable	Private Land	13.16.7596	76.05.5102	
297	Adaguru		Manually		186/*/3	0.36	0.36	Teak, Hebbevu and others	0.36	9	1221	Surface	Well	0	Cultivable	Private Land	13.16.7597	76.05.5103	
298	Adaguru		Virupakshappa S/O Veeragowda				Manually	203/*/C	0.33	0.33	Teak, Hebbevu and others	0.33	8	1119	Surface	Well	0	Cultivable	Private Land
299	Adaguru	Virupakshayya S/O Siddaiah		492034299810	Manually	192/*/*	0.71	0.71	Teak, Hebbevu and others	0.71	18	2476	Surface	Well	0	Cultivable	Private Land	13.16.7599	76.05.5105
300	Adaguru	Vishwanath S/O Late Rudraygowda		741995125449	Manually	231/*/2B	0.03	0.03	Teak, Hebbevu and others	0.03	1	102	Surface	Well	0	Cultivable	Private Land	13.16.7600	76.05.5106
301	Adaguru	Vishwanath S/O Late.Rudraygowda			Manually	231/*/2B	0.03	0.03	Teak, Hebbevu and others	0.03	1	102	Surface	Well	0	Cultivable	Private Land	13.16.7601	76.05.5107
302	Adaguru				Manually	151/*/1	0.15	0.15	Teak, Hebbevu and others	0.15	4	509	Surface	Well	0	Cultivable	Private Land	13.16.7602	76.05.5108
303	Adaguru	Yashodhamma W/O Halappa AG		330614057097	Manually	220/*/2	0.17	0.17	Teak, Hebbevu and others	0.17	4	577	Surface	Well	0	Cultivable	Private Land	13.16.7603	76.05.5109
304	Adaguru	Yashodhamma W/O. AG Hallappa			Manually	220/*/3	0.31	0.31	Teak, Hebbevu and others	0.31	8	1051	Surface	Well	0	Cultivable	Private Land	13.16.7604	76.05.5110
305	Adaguru	Yashodhamma W/O. AJ Halappa			Manually	220/*/5	0.17	0.17	Teak, Hebbevu and others	0.17	4	577	Surface	Well	0	Cultivable	Private Land	13.16.7605	76.05.5111
306	Adaguru	Yasodha SM W/O Late Chandregauda			Manually	148/*/3	0.21	0.21	Teak, Hebbevu and others	0.21	5	712	Surface	Well	0	Cultivable	Private Land	13.16.7606	76.05.5112
		Total=								78.38	1960	219999							

[Chapter - IV] 4.5 A Details of Vegetative Cover Activities

Plantation Type : Afforestation Activities

Sl. No	Village Name	Farmer Name:	Farmer Code	Aadhar Card No.	Rate Type (Manually/Machinery)	Survey No:	Total Area (Ha.)	Proposed Area (Ha.)	Activity/Model/Plant/Crop Name :	Number of Plants Per Ha	No. of plants	Unit Cost 135.65	Method of Irrigation (Drip/Ring/Surface)	Source of Irrigation (Canal/Rainfed/Well)	Area as per Type Of Land (Ha.)		Ownership of Land (Community Land/ Private Land/Other)	Lotitude	Longitude
															Waste Land	Cultiva ble			
1	Kodihalli	A. A. Nagendrakumar S/O Anantarajayya			Manually	21*/2A	0.64	0.64	Teak, Hebbevu and others	0.64	16	2170	Surface	Well	0	Cultiva ble	Private Land	13.17.7833	76.04.3331
2	Kodihalli				Manually	21*/1	0.38	0.38	Teak, Hebbevu and others	0.38	10	1289	Surface	Well	0	Cultiva ble	Private Land	13.17.7834	76.04.3332
3	Kodihalli	A. A. Padmaraju S/O Anantarajayya			Manually	21*/1	1.02	1.02	Teak, Hebbevu and others	1.02	26	3459	Surface	Well	0	Cultiva ble	Private Land	13.17.7835	76.04.3333
4	Kodihalli	Arasamma Kom Rangayya			Manually	23*/3	0.1	0.1	Teak, Hebbevu and others	0.1	3	339	Surface	Well	0	Cultiva ble	Private Land	13.17.7836	76.04.3334
5	Kodihalli	Borangowda S/O Thimmagowda		288228693423	Manually	14*/3	0.4	0.4	Teak, Hebbevu and others	0.4	10	1357	Surface	Well	0	Cultiva ble	Private Land	13.17.7837	76.04.3335
6	Kodihalli				Manually	14*/4	0.45	0.45	Teak, Hebbevu and others	0.45	11	1526	Surface	Well	0	Cultiva ble	Private Land	13.17.7838	76.04.3336
7	Kodihalli	Chandrappa. S/O Rachaiah		938984796478	Manually	19*/6	0.13	0.13	Teak, Hebbevu and others	0.13	3	441	Surface	Well	0	Cultiva ble	Private Land	13.17.7839	76.04.3337
8	Kodihalli				Manually	14*/12	0.13	0.13	Teak, Hebbevu and others	0.13	3	441	Surface	Well	0	Cultiva ble	Private Land	13.17.7840	76.04.3338
9	Kodihalli				Manually	18*/2	0.14	0.14	Teak, Hebbevu and others	0.14	4	475	Surface	Well	0	Cultiva ble	Private Land	13.17.7841	76.04.3339
10	Kodihalli	Channabasavegowda S/O Nanjaygowda			Manually	23*/4	0.32	0.32	Teak, Hebbevu and others	0.32	8	1085	Surface	Well	0	Cultiva ble	Private Land	13.17.7842	76.04.3340
11	Kodihalli	ChannabasavegowdaS/O Chanabasavegowda			Manually	23*/4	0.08	0.08	Teak, Hebbevu and others	0.08	2	271	Surface	Well	0	Cultiva ble	Private Land	13.17.7843	76.04.3341
12	Kodihalli	Chikkamma W/O Veerabhadrach			Manually	14*/9	0.6	0.6	Teak, Hebbevu and others	0.6	15	2035	Surface	Well	0	Cultiva ble	Private Land	13.17.7844	76.04.3342
13	Kodihalli	ChikkaveeregowdaS/O Chanabasavegowda		477588467644	Manually	23*/1A	0.29	0.29	Teak, Hebbevu and others	0.29	7	983	Surface	Well	0	Cultiva ble	Private Land	13.17.7845	76.04.3343
14	Kodihalli	Earegowda S/O Verabhadregowda			Manually	19*/2	1.09	1.09	Teak, Hebbevu and others	1.09	27	3696	Surface	Well	0	Cultiva ble	Private Land	13.17.7846	76.04.3344
15	Kodihalli	Eregowda S/O Thimmagowda		961594790388	Manually	14*/1	0.26	0.26	Teak, Hebbevu and others	0.26	7	882	Surface	Well	0	Cultiva ble	Private Land	13.17.7847	76.04.3345
16	Kodihalli	Gangadhar S/O Malegowda			Manually	17*/8	0.02	0.02	Teak, Hebbevu and others	0.02	1	68	Surface	Well	0	Cultiva ble	Private Land	13.17.7848	76.04.3346

17	Kodihalli			Manually	17*/9	0.15	0.15	Teak, Hebbevu and others	0.15	4	509	Surface	Well	0	Cultiva ble	Private Land	13.17.7849	76.04.3347
18	Kodihalli	Gangamma S/O Thirumullagowda		Manually	23*/6	0.12	0.12	Teak, Hebbevu and others	0.12	3	407	Surface	Well	0	Cultiva ble	Private Land	13.17.7850	76.04.3348
19	Kodihalli			Manually	23*/4	0.03	0.03	Teak, Hebbevu and others	0.03	1	102	Surface	Well	0	Cultiva ble	Private Land	13.17.7851	76.04.3349
20	Kodihalli	Gowamma W/O. Malleshappa	450152443633	Manually	19*/1	2.27	2.27	Teak, Hebbevu and others	2.27	57	7698	Surface	Well	0	Cultiva ble	Private Land	13.17.7852	76.04.3350
21	Kodihalli	Harish S/O Somashekara		Manually	23*/4	0.01	0.01	Teak, Hebbevu and others	0.01	0	34	Surface	Well	0	Cultiva ble	Private Land	13.17.7853	76.04.3351
22	Kodihalli	K B Paramesh S/O Leah Basavaraju. . -		Manually	17*/1	0.02	0.02	Teak, Hebbevu and others	0.02	1	68	Surface	Well	0	Cultiva ble	Private Land	13.17.7854	76.04.3352
23	Kodihalli			Manually	17*/10	0.15	0.15	Teak, Hebbevu and others	0.15	4	509	Surface	Well	0	Cultiva ble	Private Land	13.17.7855	76.04.3353
24	Kodihalli	Kalashetti S/O kenchashetti	578414353319	Manually	14*/2	0.5	0.5	Teak, Hebbevu and others	0.5	13	1696	Surface	Well	0	Cultiva ble	Private Land	13.17.7856	76.04.3354
25	Kodihalli	Kullegowda S/O ningegowda		Manually	22*/2	0.1	0.1	Teak, Hebbevu and others	0.1	3	339	Surface	Well	0	Cultiva ble	Private Land	13.17.7857	76.04.3355
26	Kodihalli	Kumaraswamy S/O Rangegowda		Manually	21*/2B	0.4	0.4	Teak, Hebbevu and others	0.4	10	1357	Surface	Well	0	Cultiva ble	Private Land	13.17.7858	76.04.3356
27	Kodihalli	KV Chandragouda S/O KT Veeregowda	982558447769	Manually	23*/3	0.21	0.21	Teak, Hebbevu and others	0.21	5	712	Surface	Well	0	Cultiva ble	Private Land	13.17.7859	76.04.3357
28	Kodihalli	KV Chandregowda S/O Veeregowda		Manually	23*/6	0.15	0.15	Teak, Hebbevu and others	0.15	4	509	Surface	Well	0	Cultiva ble	Private Land	13.17.7860	76.04.3358
29	Kodihalli	KV Malleshappa S/O Veeregowda	438508420394	Manually	23*/2	0.61	0.61	Teak, Hebbevu and others	0.61	15	2069	Surface	Well	0	Cultiva ble	Private Land	13.17.7861	76.04.3359
30	Kodihalli	KV Nanjeshappa S/O Veeregowda		Manually	22*/1	0.8	0.8	Teak, Hebbevu and others	0.8	20	2713	Surface	Well	0	Cultiva ble	Private Land	13.17.7862	76.04.3360
31	Kodihalli	KV Sridharamoorthy S/O KV Veeregowda		Manually	23*/3	0.05	0.05	Teak, Hebbevu and others	0.05	1	170	Surface	Well	0	Cultiva ble	Private Land	13.17.7863	76.04.3361
32	Kodihalli	Mala W/O Late Padmarajayya		Manually	23*/1A	0.29	0.29	Teak, Hebbevu and others	0.29	7	983	Surface	Well	0	Cultiva ble	Private Land	13.17.7864	76.04.3362
33	Kodihalli	Mallamma W/O. Karyaiah. -		Manually	14*/9	0.61	0.61	Teak, Hebbevu and others	0.61	15	2069	Surface	Well	0	Cultiva ble	Private Land	13.17.7865	76.04.3363
34	Kodihalli	Mallaya S/O		Manually	14*/4	0.05	0.05	Teak, Hebbevu and others	0.05	1	170	Surface	Well	0	Cultiva ble	Private Land	13.17.7866	76.04.3364
35	Kodihalli			Manually	19*/3	0.5	0.5	Teak, Hebbevu and others	0.5	13	1696	Surface	Well	0	Cultiva ble	Private Land	13.17.7867	76.04.3365

36	Kodihalli			Manually	19*/5	0.24	0.24	Teak, Hebbevu and others	0.24	6	814	Surface	Well	0	Cultiva ble	Private Land	13.17.7868	76.04.3366
37	Kodihalli	Manjamma W/O. Kenchegowda	674862881610	Manually	22*/1	0.37	0.37	Teak, Hebbevu and others	0.37	9	1255	Surface	Well	0	Cultiva ble	Private Land	13.17.7869	76.04.3367
38	Kodihalli			Manually	22*/2	0.21	0.21	Teak, Hebbevu and others	0.21	5	712	Surface	Well	0	Cultiva ble	Private Land	13.17.7870	76.04.3368
39	Kodihalli	Manjashetti S/O Dawashetty	376381771788	Manually	15*/2	0.76	0.76	Teak, Hebbevu and others	0.76	19	2577	Surface	Well	0	Cultiva ble	Private Land	13.17.7871	76.04.3369
40	Kodihalli	Nagesh S/O Borangowda	613900827597	Manually	14*/8	0.13	0.13	Teak, Hebbevu and others	0.13	3	441	Surface	Well	0	Cultiva ble	Private Land	13.17.7872	76.04.3370
41	Kodihalli	Nangegowda S/O hulegowda		Manually	22*/2	0.8	0.8	Teak, Hebbevu and others	0.8	20	2713	Surface	Well	0	Cultiva ble	Private Land	13.17.7873	76.04.3371
42	Kodihalli	Nanjasha S/O Somashekhara		Manually	17*/15	0.15	0.15	Teak, Hebbevu and others	0.15	4	509	Surface	Well	0	Cultiva ble	Private Land	13.17.7874	76.04.3372
43	Kodihalli			Manually	23*/8	0.01	0.01	Teak, Hebbevu and others	0.01	0	34	Surface	Well	0	Cultiva ble	Private Land	13.17.7875	76.04.3373
44	Kodihalli	Ningashetty S/O Dyawashetty	867261673942	Manually	15*/4	0.26	0.26	Teak, Hebbevu and others	0.26	7	882	Surface	Well	0	Cultiva ble	Private Land	13.17.7876	76.04.3374
45	Kodihalli			Manually	15*/1	0.59	0.59	Teak, Hebbevu and others	0.59	15	2001	Surface	Well	0	Cultiva ble	Private Land	13.17.7877	76.04.3375
46	Kodihalli	Paramesha S/O Kenchashetty	903826672030	Manually	14*/10	0.5	0.5	Teak, Hebbevu and others	0.5	13	1696	Surface	Well	0	Cultiva ble	Private Land	13.17.7878	76.04.3376
47	Kodihalli	Parameshwarappa S/O Channabasavegowda	875886580159	Manually	21*/2B	0.42	0.42	Teak, Hebbevu and others	0.42	11	1424	Surface	Well	0	Cultiva ble	Private Land	13.17.7879	76.04.3377
48	Kodihalli	Puttegowda S/O Chickgowda		Manually	23*/3	0.03	0.03	Teak, Hebbevu and others	0.03	1	102	Surface	Well	0	Cultiva ble	Private Land	13.17.7880	76.04.3378
49	Kodihalli	Rajashetti S/O Dyawashetty	528964269991	Manually	15*/3	0.28	0.28	Teak, Hebbevu and others	0.28	7	950	Surface	Well	0	Cultiva ble	Private Land	13.17.7881	76.04.3379
50	Kodihalli			Manually	15*/5	0.5	0.5	Teak, Hebbevu and others	0.5	13	1696	Surface	Well	0	Cultiva ble	Private Land	13.17.7882	76.04.3380
51	Kodihalli	RK Ravikumar S/O Kallegowda		Manually	23*/3	0.03	0.03	Teak, Hebbevu and others	0.03	1	102	Surface	Well	0	Cultiva ble	Private Land	13.17.7883	76.04.3381
52	Kodihalli	Rudraygowda S/O ningegowda		Manually	20*/*	1.97	1.97	Teak, Hebbevu and others	1.97	49	6681	Surface	Well	0	Cultiva ble	Private Land	13.17.7884	76.04.3382
53	Kodihalli	Sankarayya. S/O Rachaiah		Manually	19*/7	0.09	0.09	Teak, Hebbevu and others	0.09	2	305	Surface	Well	0	Cultiva ble	Private Land	13.17.7885	76.04.3383
54	Kodihalli			Manually	14*/11	0.13	0.13	Teak, Hebbevu and others	0.13	3	441	Surface	Well	0	Cultiva ble	Private Land	13.17.7886	76.04.3384

55	Kodihalli			Manually	18/*3	0.04	0.04	Teak, Hebbevu and others	0.04	1	136	Surface	Well	0	Cultiva ble	Private Land	13.17.7887	76.04.3385
56	Kodihalli	Satisha S/O Boranga Gowda	419209327030	Manually	14/*7	0.13	0.13	Teak, Hebbevu and others	0.13	3	441	Surface	Well	0	Cultiva ble	Private Land	13.17.7888	76.04.3386
57	Kodihalli	Shankappa S/O Honnegowda	243074096459	Manually	17/*3	0.27	0.27	Teak, Hebbevu and others	0.27	7	916	Surface	Well	0	Cultiva ble	Private Land	13.17.7889	76.04.3387
58	Kodihalli	Shivalinga S/O Honnegowda	995648257904	Manually	17/*13	0.29	0.29	Teak, Hebbevu and others	0.29	7	983	Surface	Well	0	Cultiva ble	Private Land	13.17.7890	76.04.3388
59	Kodihalli	Shivamma S/O Late Rangashetti	927606551700	Manually	14/*6	1	1	Teak, Hebbevu and others	1	25	3391	Surface	Well	0	Cultiva ble	Private Land	13.17.7891	76.04.3389
60	Kodihalli	Shivayya. S/O Rachaiah		Manually	19/*4	0.13	0.13	Teak, Hebbevu and others	0.13	3	441	Surface	Well	0	Cultiva ble	Private Land	13.17.7892	76.04.3390
61	Kodihalli			Manually	18/*1	0.14	0.14	Teak, Hebbevu and others	0.14	4	475	Surface	Well	0	Cultiva ble	Private Land	13.17.7893	76.04.3391
62	Kodihalli			Manually	14/*5	0.13	0.13	Teak, Hebbevu and others	0.13	3	441	Surface	Well	0	Cultiva ble	Private Land	13.17.7894	76.04.3392
63	Kodihalli	Siddegowda S/O Malegowda		Manually	17/*12	0.22	0.22	Teak, Hebbevu and others	0.22	6	746	Surface	Well	0	Cultiva ble	Private Land	13.17.7895	76.04.3393
64	Kodihalli			Manually	17/*14	0.51	0.51	Teak, Hebbevu and others	0.51	13	1730	Surface	Well	0	Cultiva ble	Private Land	13.17.7896	76.04.3394
65	Kodihalli			Manually	17/*7	0.02	0.02	Teak, Hebbevu and others	0.02	1	68	Surface	Well	0	Cultiva ble	Private Land	13.17.7897	76.04.3395
66	Kodihalli	Somasekharappa S/O Channabasavegowda -		Manually	23/*7	0.03	0.03	Teak, Hebbevu and others	0.03	1	102	Surface	Well	0	Cultiva ble	Private Land	13.17.7898	76.04.3396
67	Kodihalli	Somashekara S/O Halagegowda		Manually	17/*6	0.02	0.02	Teak, Hebbevu and others	0.02	1	68	Surface	Well	0	Cultiva ble	Private Land	13.17.7899	76.04.3397
68	Kodihalli	Thimmagowda S/O rangegowda		Manually	16/**	2.21	2.21	Teak, Hebbevu and others	2.21	55	7495	Surface	Well	0	Cultiva ble	Private Land	13.17.7900	76.04.3398
69	Kodihalli	Totegowda S/O Tammegowda	750853943680	Manually	14/*1	0.26	0.26	Teak, Hebbevu and others	0.26	7	882	Surface	Well	0	Cultiva ble	Private Land	13.17.7901	76.04.3399
70	Kodihalli	Veeralinga Gowda S/O Malegowda		Manually	17/*11	0.15	0.15	Teak, Hebbevu and others	0.15	4	509	Surface	Well	0	Cultiva ble	Private Land	13.17.7902	76.04.3400
71	Kodihalli			Manually	17/*5	0.02	0.02	Teak, Hebbevu and others	0.02	1	68	Surface	Well	0	Cultiva ble	Private Land	13.17.7903	76.04.3401
72	Kodihalli	Veerupakshappa S/O Rangegowda		Manually	21/*2B	0.01	0.01	Teak, Hebbevu and others	0.01	0	34	Surface	Well	0	Cultiva ble	Private Land	13.17.7904	76.04.3402
73	Kodihalli	Virupakshappa S/O Honnegowda		Manually	17/*2	0.27	0.27	Teak, Hebbevu and others	0.27	7	916	Surface	Well	0	Cultiva ble	Private Land	13.17.7905	76.04.3403
		Total=							26.39	660	89495							

[Chapter - IV] 4.5 A Details of Vegetative Cover Activities

District : Hassan, Taluk: Belur,
Plantation Type : Afforestation Activities

Grama Panchayath: Gonisomanahalli, Micro Watershed Name: Harubihalli (4D3E6D3c)

SL No	Village Name	Farmer Name:	Farmer Code	Aadhar Card No.	Rate Type (Manually/Machinery)	Survey No:	Total Area (Ha.)	Proposed Area (Ha.)	Activity/ Model/Plant/ Crop Name :	Number of Plants Per Ha	No. of plants	Unit Cost 135.65	Method of Irrigation (Drip/Ring/Surface)	Source of Irrigation (Canal/Rainfed/Well)	Area as per Type Of Land (Ha.)		Ownership of Land (Community Land/ Private Land/Other Land)	Latitude	Longitude
															Waste Land	Cultivable			
1	Thattehalli	3 ne Najagadeesha S/O Rudraygowda			Manually	58/**/2A	0.6	0.6	Teak, Hebbevu and others	0.6	15	2035	Surface	Well	0	Cultivable	Private Land	13.00.29.42	76.10.15.17
2	Thattehalli	Annayya S/O Rangayya		961645078667	Manually	55/**/	1.2	1.2	Teak, Hebbevu and others	1.2	30	4070	Surface	Well	0	Cultivable	Private Land	13.00.29.59	76.10.15.12
3	Thattehalli				Manually	56/**/9	0.4	0.4	Teak, Hebbevu and others	0.4	10	1357	Surface	Well	0	Cultivable	Private Land	13.00.33.94	76.10.14.22
4	Thattehalli	Anantaraju S/O saganayya		528704162967	Manually	56/**/9	0.32	0.32	Teak, Hebbevu and others	0.32	8	1085	Surface	Well	0	Cultivable	Private Land	13.00.33.94	76.10.14.22
5	Thattehalli	Ananda S/O LateHulegauda		387115180845	Manually	57/**/7	0.2	0.2	Teak, Hebbevu and others	0.2	5	678	Surface	Well	0	Cultivable	Private Land	13.00.25.36	76.10.12.73
6	Thattehalli	Ishwarappa S/O LateHulegowda		834998429425	Manually	57/**/8	0.21	0.21	Teak, Hebbevu and others	0.21	5	712	Surface	Well	0	Cultivable	Private Land	13.00.24.08	76.10.13.84
7	Thattehalli	S A Siddalingamma Co Late Nanjundappa		327103824560	Manually	61/**/2	0.4	0.4	Teak, Hebbevu and others	0.4	10	1357	Surface	Well	0	Cultivable	Private Land	13.00.24.19	76.10.13.98
8	Thattehalli				Manually	57/**/2B	0.44	0.44	Teak, Hebbevu and others	0.44	11	1492	Surface	Well	0	Cultivable	Private Land	13.00.24.96	76.10.14.03
9	Thattehalli	Kumar S/O Rangayya		646989078948	Manually	56/**/2	0.55	0.55	Teak, Hebbevu and others	0.55	14	1865	Surface	Well	0	Cultivable	Private Land	13.00.24.21	76.10.14.04
10	Thattehalli	Krishnamurti S/O Rangayya		334575705871	Manually	56/**/2	0.02	0.02	Teak, Hebbevu and others	0.02	1	68	Surface	Well	0	Cultivable	Private Land	13.00.24.22	76.10.14.05
11	Thattehalli				Manually	56/**/9	0.54	0.54	Teak, Hebbevu and others	0.54	14	1831	Surface	Well	0	Cultivable	Private Land	13.00.24.23	76.10.14.06
12	Thattehalli	KR Dharmappa S/O Lay,Rudregauda		376184192462	Manually	54/**/2	1.4	1.4	Teak, Hebbevu and others	1.4	35	4748	Surface	Well	0	Cultivable	Private Land	13.00.24.24	76.10.14.07
13	Thattehalli	KR Parameshwarappa S/O Lay,Rudraga Gowda		405977883754	Manually	54/**/2	1.4	1.4	Teak, Hebbevu and others	1.4	35	4748	Surface	Well	0	Cultivable	Private Land	13.00.24.25	76.10.14.08
14	Thattehalli	Kenjamma W/O Late Ranganayaka		590637660509	Manually	55/**/	0.8	0.8	Teak, Hebbevu and others	0.8	20	2713	Surface	Well	0	Cultivable	Private Land	13.00.24.26	76.10.14.09
15	Thattehalli	Ganganaika S/O Doddanaika			Manually	61/**/9	0.36	0.36	Teak, Hebbevu and others	0.36	9	1221	Surface	Well	0	Cultivable	Private Land	13.00.24.27	76.10.14.10
16	Thattehalli	Gurushantegowda, S/O Basavegowda			Manually	54/**/1	1.43	1.43	Teak, Hebbevu and others	1.43	36	4849	Surface	Well	0	Cultivable	Private Land	13.00.24.28	76.10.14.11
17	Thattehalli	Guruswami S/O Late Manjanayaka		627583681482	Manually	61/**/3	0.29	0.29	Teak, Hebbevu and others	0.29	7	983	Surface	Well	0	Cultivable	Private Land	13.00.24.29	76.10.14.12

18	Thattehalli	Chandragauda S/O Veeragowda			Manually	54/*6	1.66	1.66	Teak, Hebbevu and others	1.66	42	5629	Surface	Well	0	Cultivable	Private Land	13.00.24.30	76.10.14.13
19	Thattehalli	Chetans W/O Rudrappa			Manually	58/*11	0.11	0.11	Teak, Hebbevu and others	0.11	3	373	Surface	Well	0	Cultivable	Private Land	13.00.24.31	76.10.14.14
20	Thattehalli				Manually	58/*17	0.5	0.5	Teak, Hebbevu and others	0.5	13	1696	Surface	Well	0	Cultivable	Private Land	13.00.24.32	76.10.14.15
21	Thattehalli				Manually	58/*3	0.27	0.27	Teak, Hebbevu and others	0.27	7	916	Surface	Well	0	Cultivable	Private Land	13.00.24.33	76.10.14.16
22	Thattehalli	Jawarayya S/O Thimmayya			Manually	56/*10	0.02	0.02	Teak, Hebbevu and others	0.02	1	68	Surface	Well	0	Cultivable	Private Land	13.00.24.34	76.10.14.17
23	Thattehalli				Manually	56/*9	0.57	0.57	Teak, Hebbevu and others	0.57	14	1933	Surface	Well	0	Cultivable	Private Land	13.00.24.35	76.10.14.18
24	Thattehalli	GE Parvategouda S/O Eiregowda			Manually	57/*3A	0.6	0.6	Teak, Hebbevu and others	0.6	15	2035	Surface	Well	0	Cultivable	Private Land	13.00.24.36	76.10.14.19
25	Thattehalli				Manually	57/*3A	0.34	0.34	Teak, Hebbevu and others	0.34	9	1153	Surface	Well	0	Cultivable	Private Land	13.00.24.37	76.10.14.20
26	Thattehalli	G.P. Madhu S/O Parvete Gowda. -	741280887863		Manually	56/*19	0.29	0.29	Teak, Hebbevu and others	0.29	7	983	Surface	Well	0	Cultivable	Private Land	13.00.24.38	76.10.14.21
27	Thattehalli	T H Chandrasekhar S/O Late T V Halappa	293744624930		Manually	61/*2	0.4	0.4	Teak, Hebbevu and others	0.4	10	1357	Surface	Well	0	Cultivable	Private Land	13.00.24.39	76.10.14.22
28	Thattehalli	TV Shankaranaika S/O Gundaneyaka			Manually	61/*2	0.54	0.54	Teak, Hebbevu and others	0.54	14	1831	Surface	Well	0	Cultivable	Private Land	13.00.24.40	76.10.14.23
29	Thattehalli	TV Somashekharappa S/O Veerappa	982960959773		Manually	61/*2	0.4	0.4	Teak, Hebbevu and others	0.4	10	1357	Surface	Well	0	Cultivable	Private Land	13.00.24.41	76.10.14.24
30	Thattehalli	Thimmamma W/O Late Manjanayaka			Manually	61/*3	0.08	0.08	Teak, Hebbevu and others	0.08	2	271	Surface	Well	0	Cultivable	Private Land	13.00.24.42	76.10.14.25
31	Thattehalli	Thimmayya S/O Thimmayya	744445774004		Manually	55/**	0.3	0.3	Teak, Hebbevu and others	0.3	8	1017	Surface	Well	0	Cultivable	Private Land	13.00.24.43	76.10.14.26
32	Thattehalli				Manually	56/*9	0.57	0.57	Teak, Hebbevu and others	0.57	14	1933	Surface	Well	0	Cultivable	Private Land	13.00.24.44	76.10.14.27
33	Thattehalli				Manually	56/*8	0.09	0.09	Teak, Hebbevu and others	0.09	2	305	Surface	Well	0	Cultivable	Private Land	13.00.24.45	76.10.14.28
34	Thattehalli				Manually	56/*10	0.02	0.02	Teak, Hebbevu and others	0.02	1	68	Surface	Well	0	Cultivable	Private Land	13.00.24.46	76.10.14.29
35	Thattehalli	Thimmayya S/O Saganayya			Manually	56/*6	0.07	0.07	Teak, Hebbevu and others	0.07	2	237	Surface	Well	0	Cultivable	Private Land	13.00.24.47	76.10.14.30
36	Thattehalli	Thirumalaya S/O Thimmayya	278571065263		Manually	56/*10	0.02	0.02	Teak, Hebbevu and others	0.02	1	68	Surface	Well	0	Cultivable	Private Land	13.00.24.48	76.10.14.31
37	Thattehalli				Manually	56/*4	0.12	0.12	Teak, Hebbevu and others	0.12	3	407	Surface	Well	0	Cultivable	Private Land	13.00.24.49	76.10.14.32
38	Thattehalli				Manually	56/*8	0.06	0.06	Teak, Hebbevu and others	0.06	2	203	Surface	Well	0	Cultivable	Private Land	13.00.24.50	76.10.14.33

39	Thattehalli			Manually	56*/9	0.57	0.57	Teak, Hebbevu and others	0.57	14	1933	Surface	Well	0	Cultivable	Private Land	13.00.24.51	76.10.14.34
40	Thattehalli			Manually	55*/*	0.4	0.4	Teak, Hebbevu and others	0.4	10	1357	Surface	Well	0	Cultivable	Private Land	13.00.24.52	76.10.14.35
41	Thattehalli	Thirumalaya S/O Saganayya		Manually	56*/6	0.06	0.06	Teak, Hebbevu and others	0.06	2	203	Surface	Well	0	Cultivable	Private Land	13.00.24.53	76.10.14.36
42	Thattehalli	Tirumalaiah S/O Thimmayya		Manually	56*/1	0.1	0.1	Teak, Hebbevu and others	0.1	3	339	Surface	Well	0	Cultivable	Private Land	13.00.24.54	76.10.14.37
43	Thattehalli	ToteshKumar S/O Late Manjanayaka	880316919815	Manually	61*/5	0.3	0.3	Teak, Hebbevu and others	0.3	8	1017	Surface	Well	0	Cultivable	Private Land	13.00.24.55	76.10.14.38
44	Thattehalli	Devarajashetti S/O dyavashetti		Manually	58*/2A	0.33	0.33	Teak, Hebbevu and others	0.33	8	1119	Surface	Well	0	Cultivable	Private Land	13.00.24.56	76.10.14.39
45	Thattehalli	Dyavappashetti S/O Doddashetty		Manually	58*/6	0.12	0.12	Teak, Hebbevu and others	0.12	3	407	Surface	Well	0	Cultivable	Private Land	13.00.24.57	76.10.14.40
46	Thattehalli			Manually	58*/12	0.33	0.33	Teak, Hebbevu and others	0.33	8	1119	Surface	Well	0	Cultivable	Private Land	13.00.24.58	76.10.14.41
47	Thattehalli	Nanjundappa S/O Rudraygowda	892918223208	Manually	58*/10	0.66	0.66	Teak, Hebbevu and others	0.66	17	2238	Surface	Well	0	Cultivable	Private Land	13.00.24.59	76.10.14.42
48	Thattehalli	Nagappashetti S/O Doddashetty	938447414122	Manually	58*/14	0.45	0.45	Teak, Hebbevu and others	0.45	11	1526	Surface	Well	0	Cultivable	Private Land	13.00.24.60	76.10.14.43
49	Thattehalli	Nagaraju. S/O Basavegowda		Manually	54*/1	1.43	1.43	Teak, Hebbevu and others	1.43	36	4849	Surface	Well	0	Cultivable	Private Land	13.00.24.61	76.10.14.44
50	Thattehalli	Neelakanthayya S/O Thimmayya	390661015747	Manually	55*/*	0.4	0.4	Teak, Hebbevu and others	0.4	10	1357	Surface	Well	0	Cultivable	Private Land	13.00.24.62	76.10.14.45
51	Thattehalli	Neelakanthayya S/O LateThimayya		Manually	56*/18	0.13	0.13	Teak, Hebbevu and others	0.13	3	441	Surface	Well	0	Cultivable	Private Land	13.00.24.63	76.10.14.46
52	Thattehalli			Manually	56*/11	0.13	0.13	Teak, Hebbevu and others	0.13	3	441	Surface	Well	0	Cultivable	Private Land	13.00.24.64	76.10.14.47
53	Thattehalli	Padmanayaka S/O Late Manjanayaka	233588619153	Manually	61*/4	0.29	0.29	Teak, Hebbevu and others	0.29	7	983	Surface	Well	0	Cultivable	Private Land	13.00.24.65	76.10.14.48
54	Thattehalli	Parvatappa S/O Doddanaika	810881565177	Manually	61*/1	0.05	0.05	Teak, Hebbevu and others	0.05	1	170	Surface	Well	0	Cultivable	Private Land	13.00.24.66	76.10.14.49
55	Thattehalli			Manually	61*/2	0.29	0.29	Teak, Hebbevu and others	0.29	7	983	Surface	Well	0	Cultivable	Private Land	13.00.24.67	76.10.14.50
56	Thattehalli	Parvategowda S/O eregowda	662219385982	Manually	57*/5A	1	1	Teak, Hebbevu and others	1	25	3391	Surface	Well	0	Cultivable	Private Land	13.00.24.68	76.10.14.51
57	Thattehalli			Manually	57*/3A	0.3	0.3	Teak, Hebbevu and others	0.3	8	1017	Surface	Well	0	Cultivable	Private Land	13.00.24.69	76.10.14.52
58	Thattehalli	Puneet T K S/O LateT R Kumar		Manually	58*/2A	0.8	0.8	Teak, Hebbevu and others	0.8	20	2713	Surface	Well	0	Cultivable	Private Land	13.00.24.70	76.10.14.53
59	Thattehalli	Prakash S/O LateHulegowda	912613088190	Manually	57*/6	0.2	0.2	Teak, Hebbevu and others	0.2	5	678	Surface	Well	0	Cultivable	Private Land	13.00.24.71	76.10.14.54

60	Thattehalli	Basavanaika S/O Doddanaika		341137418314	Manually	61"/2	0.29	0.29	Teak, Hebbevu and others	0.29	7	983	Surface	Well	0	Cultiva ble	Private Land	13.00.24.72	76.10.14.55
61	Thattehalli				Manually	61"/1	0.05	0.05	Teak, Hebbevu and others	0.05	1	170	Surface	Well	0	Cultiva ble	Private Land	13.00.24.73	76.10.14.56
62	Thattehalli	Basavaraja S/O Saganayya			Manually	56"/9	0.57	0.57	Teak, Hebbevu and others	0.57	14	1933	Surface	Well	0	Cultiva ble	Private Land	13.00.24.74	76.10.14.57
63	Thattehalli	Basavarajashetti S/O Doddashetty		244830409034	Manually	58"/7	0.45	0.45	Teak, Hebbevu and others	0.45	11	1526	Surface	Well	0	Cultiva ble	Private Land	13.00.24.75	76.10.14.58
64	Thattehalli	Basavaraju S/O Late Saganaya		851748303436	Manually	56"/1	0.1	0.1	Teak, Hebbevu and others	0.1	3	339	Surface	Well	0	Cultiva ble	Private Land	13.00.24.76	76.10.14.59
65	Thattehalli				Manually	56"/8	0.07	0.07	Teak, Hebbevu and others	0.07	2	237	Surface	Well	0	Cultiva ble	Private Land	13.00.24.77	76.10.14.60
66	Thattehalli				Manually	56"/6	0.07	0.07	Teak, Hebbevu and others	0.07	2	237	Surface	Well	0	Cultiva ble	Private Land	13.00.24.78	76.10.14.61
67	Thattehalli				Manually	56"/4	0.12	0.12	Teak, Hebbevu and others	0.12	3	407	Surface	Well	0	Cultiva ble	Private Land	13.00.24.79	76.10.14.62
68	Thattehalli	Basavashetti S/O Dyavashetty			Manually	58"/2A	0.33	0.33	Teak, Hebbevu and others	0.33	8	1119	Surface	Well	0	Cultiva ble	Private Land	13.00.24.80	76.10.14.63
69	Thattehalli	B T Udaya Kumara S/O LateThimmayya			Manually	56"/2A	0.14	0.14	Teak, Hebbevu and others	0.14	4	475	Surface	Well	0	Cultiva ble	Private Land	13.00.24.81	76.10.14.64
70	Thattehalli				Manually	56"/9R	0.12	0.12	Teak, Hebbevu and others	0.12	3	407	Surface	Well	0	Cultiva ble	Private Land	13.00.24.82	76.10.14.65
71	Thattehalli				Manually	56"/2H	0.22	0.22	Teak, Hebbevu and others	0.22	6	746	Surface	Well	0	Cultiva ble	Private Land	13.00.24.83	76.10.14.66
72	Thattehalli	B T Govindaswamy S/O LateThimmayya		593629199340	Manually	56"/2E	0.21	0.21	Teak, Hebbevu and others	0.21	5	712	Surface	Well	0	Cultiva ble	Private Land	13.00.24.84	76.10.14.67
73	Thattehalli				Manually	56"/9D	0.08	0.08	Teak, Hebbevu and others	0.08	2	271	Surface	Well	0	Cultiva ble	Private Land	13.00.24.85	76.10.14.68
74	Thattehalli				Manually	56"/14	0.04	0.04	Teak, Hebbevu and others	0.04	1	136	Surface	Well	0	Cultiva ble	Private Land	13.00.24.86	76.10.14.69
75	Thattehalli				Manually	56"/7	0.18	0.18	Teak, Hebbevu and others	0.18	5	610	Surface	Well	0	Cultiva ble	Private Land	13.00.24.87	76.10.14.70
76	Thattehalli	B T Neelakanthayya S/O LateThimmayya		390661015747	Manually	56"/9A	0.26	0.26	Teak, Hebbevu and others	0.26	7	882	Surface	Well	0	Cultiva ble	Private Land	13.00.24.88	76.10.14.71
77	Thattehalli	B T Pandurangaswami S/O LateThimmayya			Manually	56"/15	0.06	0.06	Teak, Hebbevu and others	0.06	2	203	Surface	Well	0	Cultiva ble	Private Land	13.00.24.89	76.10.14.72
78	Thattehalli				Manually	56"/12	0.1	0.1	Teak, Hebbevu and others	0.1	3	339	Surface	Well	0	Cultiva ble	Private Land	13.00.24.90	76.10.14.73
79	Thattehalli				Manually	56"/13	0.19	0.19	Teak, Hebbevu and others	0.19	5	644	Surface	Well	0	Cultiva ble	Private Land	13.00.24.91	76.10.14.74

80	Thattehalli			Manually	56*/9H	0.11	0.11	Teak, Hebbevu and others	0.11	3	373	Surface	Well	0	Cultivable	Private Land	13.00.24.92	76.10.14.75
81	Thattehalli	BS Anantaraju S/O Saganayya	528704162967	Manually	56*/10	0.04	0.04	Teak, Hebbevu and others	0.04	1	136	Surface	Well	0	Cultivable	Private Land	13.00.24.93	76.10.14.76
82	Thattehalli			Manually	56*/2	0.26	0.26	Teak, Hebbevu and others	0.26	7	882	Surface	Well	0	Cultivable	Private Land	13.00.24.94	76.10.14.77
83	Thattehalli	BS Giridharamoorthy S/O Saganayya		Manually	56*/2	0.39	0.39	Teak, Hebbevu and others	0.39	10	1323	Surface	Well	0	Cultivable	Private Land	13.00.24.95	76.10.14.78
84	Thattehalli			Manually	56*/9	0.18	0.18	Teak, Hebbevu and others	0.18	5	610	Surface	Well	0	Cultivable	Private Land	13.00.24.96	76.10.14.79
85	Thattehalli	BSG Swami S/O Saganayya	472459451131	Manually	56*/9	0.44	0.44	Teak, Hebbevu and others	0.44	11	1492	Surface	Well	0	Cultivable	Private Land	13.00.24.97	76.10.14.80
86	Thattehalli			Manually	56*/2	0.32	0.32	Teak, Hebbevu and others	0.32	8	1085	Surface	Well	0	Cultivable	Private Land	13.00.24.98	76.10.14.81
87	Thattehalli	Bt Thimmaiah S/O Thimmayya	454794311918	Manually	56*/1	0.13	0.13	Teak, Hebbevu and others	0.13	3	441	Surface	Well	0	Cultivable	Private Land	13.00.24.99	76.10.14.82
88	Thattehalli			Manually	56*/4	0.17	0.17	Teak, Hebbevu and others	0.17	4	577	Surface	Well	0	Cultivable	Private Land	13.00.24.100	76.10.14.83
89	Thattehalli	Bheeregowda S/O ningegowda		Manually	57*/5	1	1	Teak, Hebbevu and others	1	25	3391	Surface	Well	0	Cultivable	Private Land	13.00.24.101	76.10.14.84
90	Thattehalli	Manjamma W/O Late Hallashetti		Manually	58*/2A	0.33	0.33	Teak, Hebbevu and others	0.33	8	1119	Surface	Well	0	Cultivable	Private Land	13.00.24.102	76.10.14.85
91	Thattehalli	Manjashetti S/O Late Hanumachetti		Manually	57*/4	0.44	0.44	Teak, Hebbevu and others	0.44	11	1492	Surface	Well	0	Cultivable	Private Land	13.00.24.103	76.10.14.86
92	Thattehalli	Manjashetti S/O Hanumashetti	708755745234	Manually	57*/4	0.4	0.4	Teak, Hebbevu and others	0.4	10	1357	Surface	Well	0	Cultivable	Private Land	13.00.24.104	76.10.14.87
93	Thattehalli			Manually	57*/4	0.44	0.44	Teak, Hebbevu and others	0.44	11	1492	Surface	Well	0	Cultivable	Private Land	13.00.24.105	76.10.14.88
94	Thattehalli			Manually	57*/4	0.44	0.44	Teak, Hebbevu and others	0.44	11	1492	Surface	Well	0	Cultivable	Private Land	13.00.24.106	76.10.14.89
95	Thattehalli			Manually	56*/5	0.29	0.29	Teak, Hebbevu and others	0.29	7	983	Surface	Well	0	Cultivable	Private Land	13.00.24.107	76.10.14.90
96	Thattehalli	Manjunatha S/O Annappashetti		Manually	57*/1	0.69	0.69	Teak, Hebbevu and others	0.69	17	2340	Surface	Well	0	Cultivable	Private Land	13.00.24.108	76.10.14.91
97	Thattehalli	Manjunatha S/O Chandraegowda	259503478208	Manually	54*/7	1.6	1.6	Teak, Hebbevu and others	1.6	40	5426	Surface	Well	0	Cultivable	Private Land	13.00.24.109	76.10.14.92
98	Thattehalli	Mallashetti S/O Annappashetti	720373890736	Manually	57*/1	0.7	0.7	Teak, Hebbevu and others	0.7	18	2374	Surface	Well	0	Cultivable	Private Land	13.00.24.110	76.10.14.93
99	Thattehalli	Mallegowda S/O Ramaiah		Manually	58*/9	0.56	0.56	Teak, Hebbevu and others	0.56	14	1899	Surface	Well	0	Cultivable	Private Land	13.00.24.111	76.10.14.94
100	Thattehalli	Mallegowda S/O Ramayyamlegowda		Manually	58*/4C	0.2	0.2	Teak, Hebbevu and others	0.2	5	678	Surface	Well	0	Cultivable	Private Land	13.00.24.112	76.10.14.95

101	Thattehalli			Manually	58"/4A	1.23	1.23	Teak, Hebbevu and others	1.23	31	4171	Surface	Well	0	Cultivable	Private Land	13.00.24.113	76.10.14.96
102	Thattehalli	Mallesha S/O Dyavashetty	935303154812	Manually	58"/13	0.32	0.32	Teak, Hebbevu and others	0.32	8	1085	Surface	Well	0	Cultivable	Private Land	13.00.24.114	76.10.14.97
103	Thattehalli	Mallesayya S/O Karyaiah	779897441142	Manually	57"/2A	1.17	1.17	Teak, Hebbevu and others	1.17	29	3968	Surface	Well	0	Cultivable	Private Land	13.00.24.115	76.10.14.98
104	Thattehalli	Mallesayya S/O Nanjayya	981713269904	Manually	57"/3B	1.32	1.32	Teak, Hebbevu and others	1.32	33	4476	Surface	Well	0	Cultivable	Private Land	13.00.24.116	76.10.14.99
105	Thattehalli	Malleshahetti S/O Erashetty		Manually	57"/4	0	0	Teak, Hebbevu and others	0	0	0	Surface	Well	0	Cultivable	Private Land	13.00.24.117	76.10.14.100
106	Thattehalli	Yogish S/O Veerabhadranaika	766703710646	Manually	61"/1	2.4	2.4	Teak, Hebbevu and others	2.4	60	8139	Surface	Well	0	Cultivable	Private Land	13.00.24.118	76.10.14.101
107	Thattehalli	Yogesha S/O le Veerabhadranaika		Manually	61"/2	1.67	1.67	Teak, Hebbevu and others	1.67	42	5663	Surface	Well	0	Cultivable	Private Land	13.00.24.119	76.10.14.102
108	Thattehalli	Rangaiah S/O Thimmayya	702486869629	Manually	56"/8	0.1	0.1	Teak, Hebbevu and others	0.1	3	339	Surface	Well	0	Cultivable	Private Land	13.00.24.120	76.10.14.103
109	Thattehalli			Manually	56"/4	0.17	0.17	Teak, Hebbevu and others	0.17	4	577	Surface	Well	0	Cultivable	Private Land	13.00.24.121	76.10.14.104
110	Thattehalli			Manually	56"/6	0.07	0.07	Teak, Hebbevu and others	0.07	2	237	Surface	Well	0	Cultivable	Private Land	13.00.24.122	76.10.14.105
111	Thattehalli			Manually	56"/10	0.02	0.02	Teak, Hebbevu and others	0.02	1	68	Surface	Well	0	Cultivable	Private Land	13.00.24.123	76.10.14.106
112	Thattehalli			Manually	56"/9	0.57	0.57	Teak, Hebbevu and others	0.57	14	1933	Surface	Well	0	Cultivable	Private Land	13.00.24.124	76.10.14.107
113	Thattehalli			Manually	55"/*	0.6	0.6	Teak, Hebbevu and others	0.6	15	2035	Surface	Well	0	Cultivable	Private Land	13.00.24.125	76.10.14.108
114	Thattehalli			Manually	56"/1	0.14	0.14	Teak, Hebbevu and others	0.14	4	475	Surface	Well	0	Cultivable	Private Land	13.00.24.126	76.10.14.109
115	Thattehalli		Rangaswamy S/O Thimmayya	235687795495	Manually	55"/P3	1.6	1.6	Teak, Hebbevu and others	1.6	40	5426	Surface	Well	0	Cultivable	Private Land	13.00.24.127
116	Thattehalli	Raw Mallegowda S/O Mallegowda		Manually	58"/4B	0.14	0.14	Teak, Hebbevu and others	0.14	4	475	Surface	Well	0	Cultivable	Private Land	13.00.24.128	76.10.14.111
117	Thattehalli	Rajanna S/O Rudraygowda	372604542176	Manually	58"/2A	0.67	0.67	Teak, Hebbevu and others	0.67	17	2272	Surface	Well	0	Cultivable	Private Land	13.00.24.129	76.10.14.112
118	Thattehalli	Rajappa S/O Basavegowda	348394494581	Manually	54"/5	1.45	1.45	Teak, Hebbevu and others	1.45	36	4917	Surface	Well	0	Cultivable	Private Land	13.00.24.130	76.10.14.113
119	Thattehalli	Rudramma W/O LateThimmayya		Manually	56"/16	0.05	0.05	Teak, Hebbevu and others	0.05	1	170	Surface	Well	0	Cultivable	Private Land	13.00.24.131	76.10.14.114
120	Thattehalli			Manually	56"/17	0.05	0.05	Teak, Hebbevu and others	0.05	1	170	Surface	Well	0	Cultivable	Private Land	13.00.24.132	76.10.14.115
121	Thattehalli			Manually	56"/10B	0.04	0.04	Teak, Hebbevu and others	0.04	1	136	Surface	Well	0	Cultivable	Private Land	13.00.24.133	76.10.14.116

122	Thattehalli	Lingappagouda S/O Karigowda			Manually	61"/1	0.33	0.33	Teak, Hebbevu and others	0.33	8	1119	Surface	Well	0	Cultivable	Private Land	13.00.24.134	76.10.14.117
123	Thattehalli	Vasanthakumara T M. The S/O Madhappa			Manually	61"/8	0.5	0.5	Teak, Hebbevu and others	0.5	13	1696	Surface	Well	0	Cultivable	Private Land	13.00.24.135	76.10.14.118
124	Thattehalli	Vimala W/O LateSiddamallappa	782129572171		Manually	54"/4	1	1	Teak, Hebbevu and others	1	25	3391	Surface	Well	0	Cultivable	Private Land	13.00.24.136	76.10.14.119
125	Thattehalli	Weerattappa S/O LateHuligowda	656146391441		Manually	57"/3C	0.21	0.21	Teak, Hebbevu and others	0.21	5	712	Surface	Well	0	Cultivable	Private Land	13.00.24.137	76.10.14.120
126	Thattehalli	Veerupakshappa S/O Veeragowda	989053063693		Manually	58"/1B	1.17	1.17	Teak, Hebbevu and others	1.17	29	3968	Surface	Well	0	Cultivable	Private Land	13.00.24.138	76.10.14.121
127	Thattehalli	Sankaranaika S/O Gundaneyaka	782542571203		Manually	61"/1	0.46	0.46	Teak, Hebbevu and others	0.46	12	1560	Surface	Well	0	Cultivable	Private Land	13.00.24.139	76.10.14.122
128	Thattehalli	Shankarashetti S/O Doddashetti	942327733876		Manually	58"/15	0.25	0.25	Teak, Hebbevu and others	0.25	6	848	Surface	Well	0	Cultivable	Private Land	13.00.24.140	76.10.14.123
129	Thattehalli				Manually	58"/5	0.2	0.2	Teak, Hebbevu and others	0.2	5	678	Surface	Well	0	Cultivable	Private Land	13.00.24.141	76.10.14.124
130	Thattehalli	Shantayya S/O Rangayya	751813607356		Manually	56"/10	0.04	0.04	Teak, Hebbevu and others	0.04	1	136	Surface	Well	0	Cultivable	Private Land	13.00.24.142	76.10.14.125
131	Thattehalli				Manually	56"/2	0.4	0.4	Teak, Hebbevu and others	0.4	10	1357	Surface	Well	0	Cultivable	Private Land	13.00.24.143	76.10.14.126
132	Thattehalli	Shivradappa S/O Veerappa			Manually	61"/2	0.4	0.4	Teak, Hebbevu and others	0.4	10	1357	Surface	Well	0	Cultivable	Private Land	13.00.24.144	76.10.14.127
133	Thattehalli	Shivalinga S/O Basavegowda	371718013943		Manually	54"/3	1	1	Teak, Hebbevu and others	1	25	3391	Surface	Well	0	Cultivable	Private Land	13.00.24.145	76.10.14.128
134	Thattehalli	Shyamashetti S/O Dyvaashetty	741307552912		Manually	58"/16	0.05	0.05	Teak, Hebbevu and others	0.05	1	170	Surface	Well	0	Cultivable	Private Land	13.00.24.146	76.10.14.129
135	Thattehalli				Manually	58"/8	0.28	0.28	Teak, Hebbevu and others	0.28	7	950	Surface	Well	0	Cultivable	Private Land	13.00.24.147	76.10.14.130
136	Thattehalli	Srinivasa T M. The S/O Madhappa	377724067922		Manually	61"/7	0.5	0.5	Teak, Hebbevu and others	0.5	13	1696	Surface	Well	0	Cultivable	Private Land	13.00.24.148	76.10.14.131
137	Thattehalli	Happy T S S/O T P Shanmukhappa			Manually	58"/1A	0.5	0.5	Teak, Hebbevu and others	0.5	13	1696	Surface	Well	0	Cultivable	Private Land	13.00.24.149	76.10.14.132
138	Thattehalli	SAGANAMMA CO SAGANAYA			Manually	57"/5	0.8	0.8	Teak, Hebbevu and others	0.8	20	2713	Surface	Well	0	Cultivable	Private Land	13.00.24.150	76.10.14.133
139	Thattehalli				Manually	57"/5B	0.8	0.8	Teak, Hebbevu and others	0.8	20	2713	Surface	Well	0	Cultivable	Private Land	13.00.24.151	76.10.14.134
140	Thattehalli				Manually	56"/3	0.16	0.16	Teak, Hebbevu and others	0.16	4	543	Surface	Well	0	Cultivable	Private Land	13.00.24.152	76.10.14.135
141	Thattehalli	Saganayya S/O Jawarayya			Manually	56"/10	0.04	0.04	Teak, Hebbevu and others	0.04	1	136	Surface	Well	0	Cultivable	Private Land	13.00.24.153	76.10.14.136
142	Thattehalli	Somasekhara S/O Chikkegowda	570466276071		Manually	55"/*	0.4	0.4	Teak, Hebbevu and others	0.4	10	1357	Surface	Well	0	Cultivable	Private Land	13.00.24.154	76.10.14.137
143	Thattehalli	Halappa S/O Annappashetti			Manually	57"/1	0.69	0.69	Teak, Hebbevu and others	0.69	17	2340	Surface	Well	0	Cultivable	Private Land	13.00.24.155	76.10.14.138

		Total=								62.67	1567	212530					
--	--	---------------	--	--	--	--	--	--	--	-------	------	--------	--	--	--	--	--

NO

[Chapter - IV] 4.5 A Details of Vegetative Cover Activities

District : Hassan,

Taluk: Belur,

Grama Panchayath: Adaguru, Micro Watershed Name: Bislehalli (4D3E6E1f)

Plantation Type : Afforestation Activities

SL. No	Village Name	Farmer Name:	Farmer Code	Aadhar Card No.	Rate Type (Manually/Machinery)	Survey No:	Total Area (Ha.)	Proposed Area (Ha.)	Activity/Model/Plant/Crop Name :	Number of Plants Per Ha	No. of plants	Unit Cost 135.65	Method of Irrigation (Drip/Ring/Surface)	Source of Irrigation (Canal/Rainfed/Well)	Area as per Type Of Land (Ha.)		Ownership of Land (Community Land/Private Land/Other Land)	Lotitude	Longitude
															Waste Land	Cultivable			
1	Mayagondana halli	HM NAGARAJ S / o Balegauda		#####	Manually	1*/1	0.2	0.2	Teak, Hebbevu and others	0.2	5	678	Surface	Well	0	Cultivable	Private Land	13.00.32	76.10.10
2	Mayagondana halli	MS Chandrashekhar S / o Late M.V.Somegowda			Manually	1*/10	0.01	0.01	Teak, Hebbevu and others	0.01	0	34	Surface	Well	0	Cultivable	Private Land	13.00.29	76.10.11
3	Mayagondana halli				Manually	1*/10	0.01	0.01	Teak, Hebbevu and others	0.01	0	34	Surface	Well	0	Cultivable	Private Land	13.00.30	76.10.12
4	Mayagondana halli	MS Channa Basavegowda S / o Late MVSomegowda		#####	Manually	1*/10	0.01	0.01	Teak, Hebbevu and others	0.01	0	34	Surface	Well	0	Cultivable	Private Land	13.00.31	76.10.13
5	Mayagondana halli	Virupaksha S / o Rudraygowda		#####	Manually	1*/11	0.1	0.1	Teak, Hebbevu and others	0.1	3	339	Surface	Well	0	Cultivable	Private Land	13.00.32	76.10.07
6	Mayagondana halli	Maheshwarappa S / o Rudraygowda		#####	Manually	1*/12	0.1	0.1	Teak, Hebbevu and others	0.1	3	339	Surface	Well	0	Cultivable	Private Land	13.00.32	76.10.07
7	Mayagondana halli	Girijamma S / o Mallegowda			Manually	1*/14	0	0	Teak, Hebbevu and others	0	0	0	Surface	Well	0	Cultivable	Private Land	13.00.30	76.10.12
8	Mayagondana halli	Sivakumara S / o Ruddegowda			Manually	1*/2	0.11	0.11	Teak, Hebbevu and others	0.11	3	373	Surface	Well	0	Cultivable	Private Land	13.00.31	76.10.13
9	Mayagondana halli	Rudraygowda S / o Nanjaygowda			Manually	1*/3	0.09	0.09	Teak, Hebbevu and others	0.09	2	305	Surface	Well	0	Cultivable	Private Land	13.00.32	76.10.13
10	Mayagondana halli	Girijamma S / o Mallegowda			Manually	1*/4	0.05	0.05	Teak, Hebbevu and others	0.05	1	170	Surface	Well	0	Cultivable	Private Land	13.10.30	76.10.14
11	Mayagondana halli	Bhagirathamma S / o Late Parvega Gowda			Manually	1*/4	0.05	0.05	Teak, Hebbevu and others	0.05	1	170	Surface	Well	0	Cultivable	Private Land	13.10.33	76.14.15
12	Mayagondana halli	Rudraygowda S / o Muddegowda			Manually	1*/5	0.01	0.01	Teak, Hebbevu and others	0.01	0	34	Surface	Well	0	Cultivable	Private Land	13.10.34	76.14.16
13	Mayagondana halli	Bhagirathamma S / o Late Parvega Gowda			Manually	1*/6	0	0	Teak, Hebbevu and others	0	0	0	Surface	Well	0	Cultivable	Private Land	13.10.35	76.14.17

14	Mayagondana halli	M E Manjunatha S / o Eshwarappa			Manually	1*/7	0.2	0.2	Teak, Hebbevu and others	0.2	5	678	Surface	Well	0	Cultivable	Private Land	13.10.36	76.14.18
15	Mayagondana halli	Nanjamma S / o nanjappa		#####	Manually	1*/8	0.07	0.07	Teak, Hebbevu and others	0.07	2	237	Surface	Well	0	Cultivable	Private Land	13.10.39	76.14.21
16	Mayagondana halli	Nanjamma S / o nanjaygowda			Manually	1*/9	0.16	0.16	Teak, Hebbevu and others	0.16	4	543	Surface	Well	0	Cultivable	Private Land	13.10.40	76.14.22
17	Mayagondana halli	Virupaksha S / o Nanjundegowda		#####	Manually	10*/1	0.29	0.29	Teak, Hebbevu and others	0.29	7	983	Surface	Well	0	Cultivable	Private Land	13.10.42	76.14.23
18	Mayagondana halli	Somashekhar M TS S / o Late Thamegowda		#####	Manually	10*/10	0.12	0.12	Teak, Hebbevu and others	0.12	3	407	Surface	Well	0	Cultivable	Private Land	13.10.43	76.14.45
19	Mayagondana halli	Somashekhar MTS S / o Late Thamegowda			Manually	10*/11	0.19	0.19	Teak, Hebbevu and others	0.19	5	644	Surface	Well	0	Cultivable	Private Land	13.10.45	76.14.19
20	Mayagondana halli	Virupaksha S/O Nanjundegowda		#####	Manually	10*/12	0.15	0.15	Teak, Hebbevu and others	0.15	4	509	Surface	Well	0	Cultivable	Private Land	13.10.47	76.14.25
21	Mayagondana halli				Manually	10*/13	0.14	0.14	Teak, Hebbevu and others	0.14	4	475	Surface	Well	0	Cultivable	Private Land	13.10.49	76.14.28
22	Mayagondana halli	Chandragauda S / o Channegauda		#####	Manually	10*/16	0.18	0.18	Teak, Hebbevu and others	0.18	5	610	Surface	Well	0	Cultivable	Private Land	13.10.51	76.14.30
23	Mayagondana halli	M C Mohanakumara S / o Late Chandragauda			Manually	10*/2	0.08	0.08	Teak, Hebbevu and others	0.08	2	271	Surface	Well	0	Cultivable	Private Land	13.10.54	76.14.32
24	Mayagondana halli	Channegauda S / o Veeregowda			Manually	10*/2	0.39	0.39	Teak, Hebbevu and others	0.39	10	1323	Surface	Well	0	Cultivable	Private Land	13.10.56	76.14.34
25	Mayagondana halli	Nanjamma W/O nanjappa u // M. V. Nanjegowda S / o		#####	Manually	10*/3	0.28	0.28	Teak, Hebbevu and others	0.28	7	950	Surface	Well	0	Cultivable	Private Land	13.10.58	76.14.36
26	Mayagondana halli	MC Chandrashekhar S / o Chikkarudre		#####	Manually	10*/4	0.18	0.18	Teak, Hebbevu and others	0.18	5	610	Surface	Well	0	Cultivable	Private Land	13.10.60	76.14.38
27	Mayagondana halli	MC CHANNEGOWADA S / oChikkarudregowda			Manually	10*/4	0.11	0.11	Teak, Hebbevu and others	0.11	3	373	Surface	Well	0	Cultivable	Private Land	13.10.62	76.14.40
28	Mayagondana halli	MH Jayanna S / o Halegowda			Manually	10*/4	0.28	0.28	Teak, Hebbevu and others	0.28	7	950	Surface	Well	0	Cultivable	Private Land	13.10.64	76.14.42
29	Mayagondana halli	Nanjegowda S / o Veeregowda		#####	Manually	10*/5	0.38	0.38	Teak, Hebbevu and others	0.38	10	1289	Surface	Well	0	Cultivable	Private Land	13.10.66	76.14.44

30	Mayagondana halli	MNVirupakshappa S / o Nanjundegowda			Manually	10*/6	0.32	0.32	Teak, Hebbevu and others	0.32	8	1085	Surface	Well	0	Cultivable	Private Land	13.10.68	76.14.46
31	Mayagondana halli	MC CHANNEGOWADA S / o SCREENAGROUGHDA			Manually	10*/7	0.18	0.18	Teak, Hebbevu and others	0.18	5	610	Surface	Well	0	Cultivable	Private Land	13.10.70	76.14.48
32	Mayagondana halli	Nanjegowda S / o Veeragowda			Manually	10*/8	0.19	0.19	Teak, Hebbevu and others	0.19	5	644	Surface	Well	0	Cultivable	Private Land	13.10.72	76.14.50
33	Mayagondana halli	Vijayakumar S / o Shankregowda		#####	Manually	10*/9	0.25	0.25	Teak, Hebbevu and others	0.25	6	848	Surface	Well	0	Cultivable	Private Land	13.10.74	76.14.52
34	Mayagondana halli	Eeregowda S / o Malegawda			Manually	11*/1	1.44	1.44	Teak, Hebbevu and others	1.44	36	4883	Surface	Well	0	Cultivable	Private Land	13.10.76	76.14.54
35	Mayagondana halli	Putaswamy S / o Late Basavarajegowda		#####	Manually	11*/10	0.03	0.03	Teak, Hebbevu and others	0.03	1	102	Surface	Well	0	Cultivable	Private Land	13.10.78	76.14.56
36	Mayagondana halli	Kumaraswamy S/O Leah Jagadeeshayya. S / o			Manually	11*/11	0.03	0.03	Teak, Hebbevu and others	0.03	1	102	Surface	Well	0	Cultivable	Private Land	13.10.80	76.14.58
37	Mayagondana halli	Manjula S / o Omkarappa			Manually	11*/12	0.03	0.03	Teak, Hebbevu and others	0.03	1	102	Surface	Well	0	Cultivable	Private Land	13.10.82	76.14.60
38	Mayagondana halli	Sankaregawda S / o Basavegowda		#####	Manually	11*/13	0.29	0.29	Teak, Hebbevu and others	0.29	7	983	Surface	Well	0	Cultivable	Private Land	13.10.84	76.14.62
39	Mayagondana halli	Shobha Kom Suresh. S / o		#####	Manually	11*/14	0.39	0.39	Teak, Hebbevu and others	0.39	10	1323	Surface	Well	0	Cultivable	Private Land	13.10.86	76.14.64
40	Mayagondana halli	MH Nagaraju S / o Late Huligowda			Manually	11*/2	1.65	1.65	Teak, Hebbevu and others	1.65	41	5596	Surface	Well	0	Cultivable	Private Land	13.10.88	76.14.66
41	Mayagondana halli	S / o Nanjaygowda			Manually	11*/3	0.03	0.03	Teak, Hebbevu and others	0.03	1	102	Surface	Well	0	Cultivable	Private Land	13.10.90	76.14.68
42	Mayagondana halli	Gauramma S / o Late Rajegowda		#####	Manually	11*/3	0.29	0.29	Teak, Hebbevu and others	0.29	7	983	Surface	Well	0	Cultivable	Private Land	13.10.92	76.14.70
43	Mayagondana halli	Chayakumara S / o Late Chandragowda		#####	Manually	11*/3	0.29	0.29	Teak, Hebbevu and others	0.29	7	983	Surface	Well	0	Cultivable	Private Land	13.10.94	76.14.72
44	Mayagondana halli	Vanajakshamma S / o Late.Dharmegowda			Manually	11*/3	0.29	0.29	Teak, Hebbevu and others	0.29	7	983	Surface	Well	0	Cultivable	Private Land	13.10.96	76.14.74
45	Mayagondana halli	Siddhegowda S / o Nanjaygowda		#####	Manually	11*/3	0.29	0.29	Teak, Hebbevu and others	0.29	7	983	Surface	Well	0	Cultivable	Private Land	13.10.98	76.14.76

46	Mayagondana halli	Halappa S / o Bhairappa			Manually	11/*/3	0.08	0.08	Teak, Hebbevu and others	0.08	2	271	Surface	Well	0	Cultivable	Private Land	13.10.10	76.14.50
47	Mayagondana halli	Ishwarappa S / o Nanjaygowda	#####		Manually	11/*/4	0.04	0.04	Teak, Hebbevu and others	0.04	1	136	Surface	Well	0	Cultivable	Private Land	13.10.69	76.14.51
48	Mayagondana halli	MM Sadashiva S / o Madhagowda	#####		Manually	11/*/4	0.03	0.03	Teak, Hebbevu and others	0.03	1	102	Surface	Well	0	Cultivable	Private Land	13.10.30	76.14.30
49	Mayagondana halli	MP Hooligowda S / o Puppogowda			Manually	11/*/4	0.02	0.02	Teak, Hebbevu and others	0.02	1	68	Surface	Well	0	Cultivable	Private Land	13.10.32	76.14.33
50	Mayagondana halli	MV Nanjaygowda S / o Channaweeragowda	#####		Manually	11/*/4	0.02	0.02	Teak, Hebbevu and others	0.02	1	68	Surface	Well	0	Cultivable	Private Land	13.10.34	76.14.36
51	Mayagondana halli	M B Rajasekhara S / o Basavegowda			Manually	11/*/4	0.05	0.05	Teak, Hebbevu and others	0.05	1	170	Surface	Well	0	Cultivable	Private Land	13.10.36	76.14.38
52	Mayagondana halli	Chandregowda S / o Rudraygowda			Manually	11/*/4	0.16	0.16	Teak, Hebbevu and others	0.16	4	543	Surface	Well	0	Cultivable	Private Land	13.10.74	76.14.56
53	Mayagondana halli	Nanjugowda S / o Mallappa			Manually	11/*/4	0.04	0.04	Teak, Hebbevu and others	0.04	1	136	Surface	Well	0	Cultivable	Private Land	13.10.75	76.14.57
54	Mayagondana halli	Parvategowda S / o Nanjaygowda			Manually	11/*/4	0	0	Teak, Hebbevu and others	0	0	0	Surface	Well	0	Cultivable	Private Land	13.10.76	76.14.58
55	Mayagondana halli	Mallikarjuna S / o Mallegauda			Manually	11/*/4	0.05	0.05	Teak, Hebbevu and others	0.05	1	170	Surface	Well	0	Cultivable	Private Land	13.10.77	76.14.59
56	Mayagondana halli	Lingaraju S / o Mallegauda			Manually	11/*/4	0.02	0.02	Teak, Hebbevu and others	0.02	1	68	Surface	Well	0	Cultivable	Private Land	13.10.78	76.14.60
57	Mayagondana halli	Vijayakumar S / o Shankaragowda	#####		Manually	11/*/4	0.02	0.02	Teak, Hebbevu and others	0.02	1	68	Surface	Well	0	Cultivable	Private Land	13.10.79	76.14.61
58	Mayagondana halli	Siddamallappa S / o Guregauda			Manually	11/*/4	0.02	0.02	Teak, Hebbevu and others	0.02	1	68	Surface	Well	0	Cultivable	Private Land	13.10.80	76.14.62
59	Mayagondana halli	Huligowda S / o Basavarajegowda			Manually	11/*/4	0.04	0.04	Teak, Hebbevu and others	0.04	1	136	Surface	Well	0	Cultivable	Private Land	13.10.81	76.14.63
60	Mayagondana halli	Honnegowda S / o Mallegowda	#####		Manually	11/*/4	0.03	0.03	Teak, Hebbevu and others	0.03	1	102	Surface	Well	0	Cultivable	Private Land	13.10.82	76.14.64
61	Mayagondana halli	Ramesh MG S/O Gangegowda. S / o	#####		Manually	11/*/5	0.06	0.06	Teak, Hebbevu and others	0.06	2	203	Surface	Well	0	Cultivable	Private Land	13.10.83	76.14.65

62	Mayagondana halli	Virupaksha S/O Puttaswamigowda. S / o	#####	Manually	11/*/6	0.02	0.02	Teak, Hebbevu and others	0.02	1	68	Surface	Well	0	Cultivable	Private Land	13.10.84	76.14.66
63	Mayagondana halli	Sivaswamy S / o Malleshappa	#####	Manually	11/*/7	0.03	0.03	Teak, Hebbevu and others	0.03	1	102	Surface	Well	0	Cultivable	Private Land	13.10.85	76.14.67
64	Mayagondana halli	Sivaswamy S/O Malleshappa. S / o		Manually	11/*/8	0.03	0.03	Teak, Hebbevu and others	0.03	1	102	Surface	Well	0	Cultivable	Private Land	13.10.86	76.14.68
65	Mayagondana halli	Sankaregouda S / o Veeragowda		Manually	11/*/9	0.03	0.03	Teak, Hebbevu and others	0.03	1	102	Surface	Well	0	Cultivable	Private Land	13.10.87	76.14.69
66	Mayagondana halli	Chandragouda S / o Muddegowda	#####	Manually	12/*/10	0.03	0.03	Teak, Hebbevu and others	0.03	1	102	Surface	Well	0	Cultivable	Private Land	13.10.88	76.14.70
67	Mayagondana halli	MH Nagaraju S / o Late Huligowda		Manually	12/*/11	2.53	2.53	Teak, Hebbevu and others	2.53	63	8580	Surface	Well	0	Cultivable	Private Land	13.10.89	76.14.71
68	Mayagondana halli	M.B.Sadashivamurthy S / o Basavaraju		Manually	12/*/12	0.07	0.07	Teak, Hebbevu and others	0.07	2	237	Surface	Well	0	Cultivable	Private Land	13.10.90	76.14.72
69	Mayagondana halli	SATISHA S / o Basavaraju	#####	Manually	12/*/13	0.07	0.07	Teak, Hebbevu and others	0.07	2	237	Surface	Well	0	Cultivable	Private Land	13.10.91	76.14.73
70	Mayagondana halli	Sudhamani S / o Late Maheshwarappa	#####	Manually	12/*/14	0.19	0.19	Teak, Hebbevu and others	0.19	5	644	Surface	Well	0	Cultivable	Private Land	13.10.92	76.14.74
71	Mayagondana halli	Sudhamani S / o Late Maheshwarappa		Manually	12/*/14	0.19	0.19	Teak, Hebbevu and others	0.19	5	644	Surface	Well	0	Cultivable	Private Land	13.10.93	76.14.75
72	Mayagondana halli	Sudhamani S / o Late Maheshwarappa		Manually	12/*/15	0.19	0.19	Teak, Hebbevu and others	0.19	5	644	Surface	Well	0	Cultivable	Private Land	13.10.94	76.14.76
73	Mayagondana halli	Sudhamani S / o Late Maheshwarappa		Manually	12/*/15	0.19	0.19	Teak, Hebbevu and others	0.19	5	644	Surface	Well	0	Cultivable	Private Land	13.10.95	76.14.77
74	Mayagondana halli	Rudraygowda S / o Late.Chandrashekhara	#####	Manually	12/*/16	0.19	0.19	Teak, Hebbevu and others	0.19	5	644	Surface	Well	0	Cultivable	Private Land	13.10.96	76.14.78
75	Mayagondana halli	SATISHA S / o Basavaraju	#####	Manually	12/*/17	0.36	0.36	Teak, Hebbevu and others	0.36	9	1221	Surface	Well	0	Cultivable	Private Land	13.10.97	76.14.79
76	Mayagondana halli	M.B.Sadashivamurthy S / o Basavaraju		Manually	12/*/18	0.36	0.36	Teak, Hebbevu and others	0.36	9	1221	Surface	Well	0	Cultivable	Private Land	13.10.98	76.14.80
77	Mayagondana halli	Rudraygowda S / o Late.Chandrashekhara	#####	Manually	12/*/19	0.02	0.02	Teak, Hebbevu and others	0.02	1	68	Surface	Well	0	Cultivable	Private Land	13.10.99	76.14.81

78	Mayagondana halli	Mallamma S / o Shankraegowda	#####	Manually	12/*/1A 1	0.42	0.42	Teak, Hebbevu and others	0.42	11	1424	Surface	Well	0	Cultivable	Private Land	13.10.30	76.14.82
79	Mayagondana halli	Mallamma S / o Shankraegowda		Manually	12/*/1A 1	0.42	0.42	Teak, Hebbevu and others	0.42	11	1424	Surface	Well	0	Cultivable	Private Land	13.10.40	76.14.22
80	Mayagondana halli	Jayaprakash M. S. Late the S/O. M. K. Sankarappa. S / o		Manually	12/*/1A 3	0.3	0.3	Teak, Hebbevu and others	0.3	8	1017	Surface	Well	0	Cultivable	Private Land	13.10.10	76.14.0
81	Mayagondana halli	Siddhesh S / o Late Nanjaygowda	#####	Manually	12/*/1A 4	0.41	0.41	Teak, Hebbevu and others	0.41	10	1390	Surface	Well	0	Cultivable	Private Land	13.10.22	76.14.85
82	Mayagondana halli	M.B. Satisha S/O M. Basavaraja S / o	#####	Manually	12/*/1A 5	0.05	0.05	Teak, Hebbevu and others	0.05	1	170	Surface	Well	0	Cultivable	Private Land	13.10.21	76.14.86
83	Mayagondana halli	M. M. Virupaksha S/O Mallegowda S / o		Manually	12/*/1A 6	0.05	0.05	Teak, Hebbevu and others	0.05	1	170	Surface	Well	0	Cultivable	Private Land	13.10.22	76.14.87
84	Mayagondana halli	Saraswathamma S / o Late Huligowda		Manually	12/*/1B	0.8	0.8	Teak, Hebbevu and others	0.8	20	2713	Surface	Well	0	Cultivable	Private Land	13.10.23	76.14.88
85	Mayagondana halli	Chandragauda S / o Mudregauda	#####	Manually	12/*/2	0.47	0.47	Teak, Hebbevu and others	0.47	12	1594	Surface	Well	0	Cultivable	Private Land	13.10.25	76.14.89
86	Mayagondana halli	Sudhamani S / o Late Maheshwarappa		Manually	12/*/20	0.02	0.02	Teak, Hebbevu and others	0.02	1	68	Surface	Well	0	Cultivable	Private Land	13.10.99	76.14.90
87	Mayagondana halli	Sudhamani S / o Late Maheshwarappa		Manually	12/*/21	0.02	0.02	Teak, Hebbevu and others	0.02	1	68	Surface	Well	0	Cultivable	Private Land	13.10.12	76.14.91
88	Mayagondana halli	Basavaraju S / o Mallegowda	#####	Manually	12/*/22	0.02	0.02	Teak, Hebbevu and others	0.02	1	68	Surface	Well	0	Cultivable	Private Land	13.10.13	76.14.92
89	Mayagondana halli	Omkarappa S / o Basavegowda	#####	Manually	12/*/26	0.31	0.31	Teak, Hebbevu and others	0.31	8	1051	Surface	Well	0	Cultivable	Private Land	13.10.22	76.14.93
90	Mayagondana halli	Sankarappa S/O Madhagowda S / o	#####	Manually	12/*/3	0.43	0.43	Teak, Hebbevu and others	0.43	11	1458	Surface	Well	0	Cultivable	Private Land	13.10.33	76.14.94
91	Mayagondana halli	Basavaraju S / o Mallegowda	#####	Manually	12/*/4	0.07	0.07	Teak, Hebbevu and others	0.07	2	237	Surface	Well	0	Cultivable	Private Land	13.10.41	76.14.95
92	Mayagondana halli	Gangegowda S/O Muddegowda S / o	#####	Manually	12/*/5	0.43	0.43	Teak, Hebbevu and others	0.43	11	1458	Surface	Well	0	Cultivable	Private Land	13.10.22	76.14.23
93	Mayagondana halli	Hemavati S / o Late Chandrasekhara	#####	Manually	12/*/6A	0.1	0.1	Teak, Hebbevu and others	0.1	3	339	Surface	Well	0	Cultivable	Private Land	13.10.24	76.14.25

94	Mayagondana halli	Basavaraju S / o Mallegowda			Manually	12/*/6B	0.1	0.1	Teak, Hebbevu and others	0.1	3	339	Surface	Well	0	Cultivable	Private Land	13.10.28	76.14.28
95	Mayagondana halli	Mallegowda S / o Basavegowda			Manually	12/*/6B	0.5	0.5	Teak, Hebbevu and others	0.5	13	1696	Surface	Well	0	Cultivable	Private Land	13.10.23	76.14.26
96	Mayagondana halli	Rudraygowda S / o Late.Chandrashekhara			Manually	12/*/6B	0.1	0.1	Teak, Hebbevu and others	0.1	3	339	Surface	Well	0	Cultivable	Private Land	13.10.26	76.14.26
97	Mayagondana halli	Sudhamani S / o Late Maheshwarappa			Manually	12/*/6B	0.2	0.2	Teak, Hebbevu and others	0.2	5	678	Surface	Well	0	Cultivable	Private Land	13.10.42	76.14.28
98	Mayagondana halli	Channabasavegowda S / o Muddegowda			Manually	12/*/7	0.52	0.52	Teak, Hebbevu and others	0.52	13	1763	Surface	Well	0	Cultivable	Private Land	13.10.25	76.14.36
99	Mayagondana halli	Rajasekharappa S / o Basavegowda			Manually	12/*/8	0.31	0.31	Teak, Hebbevu and others	0.31	8	1051	Surface	Well	0	Cultivable	Private Land	13.10.41	76.14.32
100	Mayagondana halli	M. Ravi S/O Madhagowda S / o			Manually	12/*/9	0.43	0.43	Teak, Hebbevu and others	0.43	11	1458	Surface	Well	0	Cultivable	Private Land	13.10.32	76.14.36
101	Mayagondana halli	V G Devaraja S / o Late Gangegowda			Manually	14/*/*	1.2	1.2	Teak, Hebbevu and others	1.2	30	4070	Surface	Well	0	Cultivable	Private Land	13.10.24	76.14.35
102	Mayagondana halli	Puttegowda S / o Mullegowda			Manually	15/*/*	0.4	0.4	Teak, Hebbevu and others	0.4	10	1357	Surface	Well	0	Cultivable	Private Land	13.10.32	76.14.52
103	Mayagondana halli	Putnamma S / o Ningaya			Manually	16/*/1	0.34	0.34	Teak, Hebbevu and others	0.34	9	1153	Surface	Well	0	Cultivable	Private Land	13.10.16	76.14.11
104	Mayagondana halli	Kadamma S / o Karihananumayya			Manually	16/*/2	0.4	0.4	Teak, Hebbevu and others	0.4	10	1357	Surface	Well	0	Cultivable	Private Land	13.10.12	76.14.12
105	Mayagondana halli	Saraswati N Co A. S. The theater. S / o			Manually	16/*/3	0.06	0.06	Teak, Hebbevu and others	0.06	2	203	Surface	Well	0	Cultivable	Private Land	13.10.13	76.14.13
106	Mayagondana halli	Eeregowda S / o Channabasavegowda			Manually	17/*/*	0.36	0.36	Teak, Hebbevu and others	0.36	9	1221	Surface	Well	0	Cultivable	Private Land	13.10.14	76.14.14
107	Mayagondana halli	Eeregowda S / o Channabasavegowda			Manually	17/*/*	0.09	0.09	Teak, Hebbevu and others	0.09	2	305	Surface	Well	0	Cultivable	Private Land	13.10.16	76.14.15
108	Mayagondana halli	Jayarudregowda S / o Chanabasavegowda			Manually	17/*/*	0.11	0.11	Teak, Hebbevu and others	0.11	3	373	Surface	Well	0	Cultivable	Private Land	13.10.130	76.14.16
109	Mayagondana halli	Jayarudregowda S / o Chanabasavegowda			Manually	17/*/*	0.35	0.35	Teak, Hebbevu and others	0.35	9	1187	Surface	Well	0	Cultivable	Private Land	13.10.31	76.14.17
110	Mayagondana halli	Pramila S / o Late Halegouda			Manually	17/*/*	0.45	0.45	Teak, Hebbevu and others	0.45	11	1526	Surface	Well	0	Cultivable	Private Land	13.10.32	76.14.14
111	Mayagondana halli	Mallegowda S / o Channabasavegowda			Manually	17/*/*	0.34	0.34	Teak, Hebbevu and others	0.34	9	1153	Surface	Well	0	Cultivable	Private Land	13.10.33	76.14.15
112	Mayagondana halli	Mallesappa S / o Channabasavegowda			Manually	17/*/*	0.09	0.09	Teak, Hebbevu and others	0.09	2	305	Surface	Well	0	Cultivable	Private Land	13.10.34	76.14.16
113	Mayagondana halli	MC Mangesauda S / o Chandrashekaregowda			Manually	18/*/1	0.54	0.54	Teak, Hebbevu and others	0.54	14	1831	Surface	Well	0	Cultivable	Private Land	13.10.35	76.14.17
114	Mayagondana halli	Manjegowda S / o MG Chandrashekaregowda			Manually	18/*/2	0.48	0.48	Teak, Hebbevu and others	0.48	12	1628	Surface	Well	0	Cultivable	Private Land	13.10.36	76.14.18
115	Mayagondana halli	Prasanna S / o Omkarappa			Manually	18/*/3	0.15	0.15	Teak, Hebbevu and others	0.15	4	509	Surface	Well	0	Cultivable	Private Land	13.10.37	76.14.19
116	Mayagondana halli	Bhagiraththamma S / o Late Parvega Gowda			Manually	18/*/3	0.15	0.15	Teak, Hebbevu and others	0.15	4	509	Surface	Well	0	Cultivable	Private Land	13.10.38	76.14.20

117	Mayagondana halli	Yogisha S / o Omkarappa			Manually	18/*/3	0.15	0.15	Teak, Hebbevu and others	0.15	4	509	Surface	Well	0	Cultivable	Private Land	13.10.39	76.14.21
118	Mayagondana halli	H, R.Sakamma S / o LateHO Jayadevamurthy			Manually	18/*/3	0.15	0.15	Teak, Hebbevu and others	0.15	4	509	Surface	Well	0	Cultivable	Private Land	13.10.40	76.14.22
119	Mayagondana halli	HS Jayamma S / o Bhuvanasha			Manually	18/*/3	0.43	0.43	Teak, Hebbevu and others	0.43	11	1458	Surface	Well	0	Cultivable	Private Land	13.10.41	76.14.23
120	Mayagondana halli	Prasanna S / o Omkarappa			Manually	19/*/*	0.28	0.28	Teak, Hebbevu and others	0.28	7	950	Surface	Well	0	Cultivable	Private Land	13.10.42	76.14.24
121	Mayagondana halli	Bhagirathamma S / o Late Parvega Gowda			Manually	19/*/*	0.28	0.28	Teak, Hebbevu and others	0.28	7	950	Surface	Well	0	Cultivable	Private Land	13.10.43	76.14.25
122	Mayagondana halli	Yogisha S / o Omkarappa			Manually	19/*/*	0.28	0.28	Teak, Hebbevu and others	0.28	7	950	Surface	Well	0	Cultivable	Private Land	13.10.44	76.14.26
123	Mayagondana halli	HR Sakamma S / o Late			Manually	19/*/*	0.28	0.28	Teak, Hebbevu and others	0.28	7	950	Surface	Well	0	Cultivable	Private Land	13.10.45	76.14.27
124	Mayagondana halli	Siddhagowda S / o Nanjaygowda			Manually	2/*/1	0.1	0.1	Teak, Hebbevu and others	0.1	3	339	Surface	Well	0	Cultivable	Private Land	13.10.46	76.14.28
125	Mayagondana halli	Mallamma S / o Late Kadegowda			Manually	2/*/10	0.25	0.25	Teak, Hebbevu and others	0.25	6	848	Surface	Well	0	Cultivable	Private Land	13.10.47	76.14.129
126	Mayagondana halli	Mallamma S / o Basavarajegowda			Manually	2/*/11	0.05	0.05	Teak, Hebbevu and others	0.05	1	170	Surface	Well	0	Cultivable	Private Land	13.10.48	76.14.130
127	Mayagondana halli	Nanjegowda S / o nangegowda			Manually	2/*/12	0.17	0.17	Teak, Hebbevu and others	0.17	4	577	Surface	Well	0	Cultivable	Private Land	13.10.49	76.14.131
128	Mayagondana halli	Rajasekharappa S / o Basavegowda			Manually	2/*/13	0.04	0.04	Teak, Hebbevu and others	0.04	1	136	Surface	Well	0	Cultivable	Private Land	13.10.50	76.14.132
129	Mayagondana halli	Huli Gowda S / o Puppogowda			Manually	2/*/14	0.04	0.04	Teak, Hebbevu and others	0.04	1	136	Surface	Well	0	Cultivable	Private Land	13.10.51	76.14.133
130	Mayagondana halli	Mallamma S / o Late Kadegowda			Manually	2/*/15	0.25	0.25	Teak, Hebbevu and others	0.25	6	848	Surface	Well	0	Cultivable	Private Land	13.10.52	76.14.134
131	Mayagondana halli	Rudraygowda S / o Nanjaygowda			Manually	2/*/16	0	0	Teak, Hebbevu and others	0	0	0	Surface	Well	0	Cultivable	Private Land	13.10.53	76.14.135
132	Mayagondana halli	Ishwarappa S / o Nanjaygowda			Manually	2/*/17	0	0	Teak, Hebbevu and others	0	0	0	Surface	Well	0	Cultivable	Private Land	13.10.54	76.14.136
133	Mayagondana halli	Manjula S / o Rajasekhara			Manually	2/*/18	0.01	0.01	Teak, Hebbevu and others	0.01	0	34	Surface	Well	0	Cultivable	Private Land	13.10.55	76.14.137
134	Mayagondana halli	M N Nagaratna S / o D B Chandrasekhar			Manually	2/*/2A	0.38	0.38	Teak, Hebbevu and others	0.38	10	1289	Surface	Well	0	Cultivable	Private Land	13.10.56	76.14.138
135	Mayagondana halli	MM Umsha S / o Madegowda			Manually	2/*/2A	0.28	0.28	Teak, Hebbevu and others	0.28	7	950	Surface	Well	0	Cultivable	Private Land	13.10.57	76.14.139
136	Mayagondana halli	Sankarappa S / o Madhagowda			Manually	2/*/2A	0.1	0.1	Teak, Hebbevu and others	0.1	3	339	Surface	Well	0	Cultivable	Private Land	13.10.58	76.14.140
137	Mayagondana halli	Umesh.M.M. S / o Madegowda			Manually	2/*/2B1	0.03	0.03	Teak, Hebbevu and others	0.03	1	102	Surface	Well	0	Cultivable	Private Land	13.10.59	76.14.141
138	Mayagondana halli	M N Nagaratna S / o D B Chandrasekhar			Manually	2/*/2B1	0.05	0.05	Teak, Hebbevu and others	0.05	1	170	Surface	Well	0	Cultivable	Private Land	13.10.60	76.14.142
139	Mayagondana halli	MM Ravi S / o Madhagowda			Manually	2/*/2B1	0.02	0.02	Teak, Hebbevu and others	0.02	1	68	Surface	Well	0	Cultivable	Private Land	13.10.61	76.14.143
140	Mayagondana halli	MM Shankarappa S / o Madhagowda			Manually	2/*/2B1	0.02	0.02	Teak, Hebbevu and others	0.02	1	68	Surface	Well	0	Cultivable	Private Land	13.10.62	76.14.144

141	Mayagondana halli	MM Sadashiva S / o Madhagowda			Manually	2/*/2B1	0.02	0.02	Teak, Hebbevu and others	0.02	1	68	Surface	Well	0	Cultivable	Private Land	13.10.63	76.14.145
142	Mayagondana halli	Chidananda S / o Chandrasekhara			Manually	2/*/2B1	0.03	0.03	Teak, Hebbevu and others	0.03	1	102	Surface	Well	0	Cultivable	Private Land	13.10.64	76.14.146
143	Mayagondana halli	Dharmappa S / o Madhagowda			Manually	2/*/2B1	0.02	0.02	Teak, Hebbevu and others	0.02	1	68	Surface	Well	0	Cultivable	Private Land	13.10.65	76.14.147
144	Mayagondana halli	Manjegowada S / o Chandrasekaregowda			Manually	2/*/2B1	0.05	0.05	Teak, Hebbevu and others	0.05	1	170	Surface	Well	0	Cultivable	Private Land	13.10.66	76.14.148
145	Mayagondana halli	H Manjunatha S / o Late Pelaggauda			Manually	2/*/2B1	0.08	0.08	Teak, Hebbevu and others	0.08	2	271	Surface	Well	0	Cultivable	Private Land	13.10.67	76.14.149
146	Mayagondana halli	Basavaraja Gowda S / o Veerabhadra Gowda			Manually	2/*/2B10	0.02	0.02	Teak, Hebbevu and others	0.02	1	68	Surface	Well	0	Cultivable	Private Land	13.10.68	76.14.150
147	Mayagondana halli	Rajasekharappa S / o Nirvana Gowda			Manually	2/*/2B11	0.02	0.02	Teak, Hebbevu and others	0.02	1	68	Surface	Well	0	Cultivable	Private Land	13.10.69	76.14.151
148	Mayagondana halli	Sivakumara S / o Basavarajegowda			Manually	2/*/2B12	0.02	0.02	Teak, Hebbevu and others	0.02	1	68	Surface	Well	0	Cultivable	Private Land	13.10.70	76.14.152
149	Mayagondana halli	Nanjegowda S / o Veeragowda			Manually	2/*/2B13	0.03	0.03	Teak, Hebbevu and others	0.03	1	102	Surface	Well	0	Cultivable	Private Land	13.10.71	76.14.153
150	Mayagondana halli	Sankaregouda S / o Veeragowda			Manually	2/*/2B13	0.01	0.01	Teak, Hebbevu and others	0.01	0	34	Surface	Well	0	Cultivable	Private Land	13.10.72	76.14.154
151	Mayagondana halli	Gangegowda S / o Nagegowda			Manually	2/*/2B2	0.02	0.02	Teak, Hebbevu and others	0.02	1	68	Surface	Well	0	Cultivable	Private Land	13.10.73	76.14.155
152	Mayagondana halli	Mallamma S / o Mallegauda			Manually	2/*/2B3	0.02	0.02	Teak, Hebbevu and others	0.02	1	68	Surface	Well	0	Cultivable	Private Land	13.10.74	76.14.156
153	Mayagondana halli	Rajasekhara S / o Nirvana Gowda			Manually	2/*/2B4	0.01	0.01	Teak, Hebbevu and others	0.01	0	34	Surface	Well	0	Cultivable	Private Land	13.10.75	76.14.157
154	Mayagondana halli	MG NANJEGOWDA S / o GOUREGOWDA			Manually	2/*/2B6	0.01	0.01	Teak, Hebbevu and others	0.01	0	34	Surface	Well	0	Cultivable	Private Land	13.10.76	76.14.158
155	Mayagondana halli	MG NANJEGOWDA S / o GOUREGOWDA			Manually	2/*/2B6	0.01	0.01	Teak, Hebbevu and others	0.01	0	34	Surface	Well	0	Cultivable	Private Land	13.10.77	76.14.159
156	Mayagondana halli	Sannabasavegowda S / o CHANNEGOWADA			Manually	2/*/2B7	0.01	0.01	Teak, Hebbevu and others	0.01	0	34	Surface	Well	0	Cultivable	Private Land	13.10.78	76.14.160
157	Mayagondana halli	Sivakumar S / o Channegauda			Manually	2/*/2B7	0.01	0.01	Teak, Hebbevu and others	0.01	0	34	Surface	Well	0	Cultivable	Private Land	13.10.79	76.14.161
158	Mayagondana halli	Basavegowda S / o Mallegowda			Manually	2/*/2B8	0.03	0.03	Teak, Hebbevu and others	0.03	1	102	Surface	Well	0	Cultivable	Private Land	13.10.80	76.14.162
159	Mayagondana halli	HuliGowda S / o Basavegowda			Manually	2/*/2B9	0.03	0.03	Teak, Hebbevu and others	0.03	1	102	Surface	Well	0	Cultivable	Private Land	13.10.81	76.14.163
160	Mayagondana halli	Mallamma S / o Shankraegowda			Manually	2/*/3A	0.21	0.21	Teak, Hebbevu and others	0.21	5	712	Surface	Well	0	Cultivable	Private Land	13.10.82	76.14.164
161	Mayagondana halli	AC Geeta S / o MK Shankarappa			Manually	2/*/3A1	0.02	0.02	Teak, Hebbevu and others	0.02	1	68	Surface	Well	0	Cultivable	Private Land	13.10.83	76.14.165
162	Mayagondana halli	Lingegowda S / o Kaedegauda			Manually	2/*/3A2	0.02	0.02	Teak, Hebbevu and others	0.02	1	68	Surface	Well	0	Cultivable	Private Land	13.10.84	76.14.166
163	Mayagondana halli	Nangegowda S / o nangegowda			Manually	2/*/3A3	0.04	0.04	Teak, Hebbevu and others	0.04	1	136	Surface	Well	0	Cultivable	Private Land	13.10.85	76.14.167
164	Mayagondana halli	Mallamma S / o Shankraegowda			Manually	2/*/3A4	0.66	0.66	Teak, Hebbevu and others	0.66	17	2238	Surface	Well	0	Cultivable	Private Land	13.10.86	76.14.168

165	Mayagondana halli	Nagaraju S / o Mallegauda			Manually	2/*/3B	0.05	0.05	Teak, Hebbevu and others	0.05	1	170	Surface	Well	0	Cultivable	Private Land	13.10.87	76.14.169
166	Mayagondana halli	M N Sivasankarappa S / o Nanjaygowda			Manually	2/*/4	0.1	0.1	Teak, Hebbevu and others	0.1	3	339	Surface	Well	0	Cultivable	Private Land	13.10.88	76.14.170
167	Mayagondana halli	Ramegowda S / o Nanjegowda			Manually	2/*/5	0.1	0.1	Teak, Hebbevu and others	0.1	3	339	Surface	Well	0	Cultivable	Private Land	13.10.89	76.14.171
168	Mayagondana halli	Chayakumara S / o Late Chandragauda			Manually	2/*/6	0.1	0.1	Teak, Hebbevu and others	0.1	3	339	Surface	Well	0	Cultivable	Private Land	13.10.90	76.14.172
169	Mayagondana halli	Vanajakshamma S / o Late.Dharmegowda			Manually	2/*/7	0.1	0.1	Teak, Hebbevu and others	0.1	3	339	Surface	Well	0	Cultivable	Private Land	13.10.91	76.14.173
170	Mayagondana halli	Gauramma S / o Late Rajegowda			Manually	2/*/8	0.1	0.1	Teak, Hebbevu and others	0.1	3	339	Surface	Well	0	Cultivable	Private Land	13.10.92	76.14.174
171	Mayagondana halli	Nangegowda S / o nangegowda			Manually	2/*/9	0.25	0.25	Teak, Hebbevu and others	0.25	6	848	Surface	Well	0	Cultivable	Private Land	13.10.93	76.14.175
172	Mayagondana halli	MV NANJEGOUDA S / o VEERAGOUDA			Manually	20/*/1A	0.22	0.22	Teak, Hebbevu and others	0.22	6	746	Surface	Well	0	Cultivable	Private Land	13.10.94	76.14.176
173	Mayagondana halli	HM Omkarappa S / o Mallegowda U. Mallundappa			Manually	20/*/1B 1	0.53	0.53	Teak, Hebbevu and others	0.53	13	1797	Surface	Well	0	Cultivable	Private Land	13.10.195	76.14.177
174	Mayagondana halli	HM Vasantha S / o HM Murthy			Manually	20/*/1B 1	0.54	0.54	Teak, Hebbevu and others	0.54	14	1831	Surface	Well	0	Cultivable	Private Land	13.10.196	76.14.178
175	Mayagondana halli	Umesh.M.M. S / o MG Madhagowda			Manually	20/*/1B 2	0.53	0.53	Teak, Hebbevu and others	0.53	13	1797	Surface	Well	0	Cultivable	Private Land	13.10.197	76.14.179
176	Mayagondana halli	Chandrashekaregowda S / o Gangegauda			Manually	20/*/2	0.05	0.05	Teak, Hebbevu and others	0.05	1	170	Surface	Well	0	Cultivable	Private Land	13.10.198	76.14.180
177	Mayagondana halli	HR Rukmini S / o HRM Rajasekharappa			Manually	20/*/2	1.27	1.27	Teak, Hebbevu and others	1.27	32	4307	Surface	Well	0	Cultivable	Private Land	13.10.199	76.14.181
178	Mayagondana halli	M N Sivasankarappa S / o Nanjaygowda			Manually	20/*/3A	0.04	0.04	Teak, Hebbevu and others	0.04	1	136	Surface	Well	0	Cultivable	Private Land	13.10.200	76.14.182
179	Mayagondana halli	Gauramma S / o Late Rajegowda			Manually	20/*/3A	0.04	0.04	Teak, Hebbevu and others	0.04	1	136	Surface	Well	0	Cultivable	Private Land	13.10.201	76.14.183
180	Mayagondana halli	vanajakshamma S / o Late.Dharmegowda			Manually	20/*/3A	0.04	0.04	Teak, Hebbevu and others	0.04	1	136	Surface	Well	0	Cultivable	Private Land	13.10.202	76.14.184
181	Mayagondana halli	Siddhagowda S / o Nanjaygowda			Manually	20/*/3A	0.04	0.04	Teak, Hebbevu and others	0.04	1	136	Surface	Well	0	Cultivable	Private Land	13.10.203	76.14.185
182	Mayagondana halli	MV Devaraju S / o Veeranga Gowda			Manually	20/*/3B	0.6	0.6	Teak, Hebbevu and others	0.6	15	2035	Surface	Well	0	Cultivable	Private Land	13.10.204	76.14.186
183	Mayagondana halli	Channudre Gowda S/O Rudraygowda. S / o			Manually	20/*/3C	0.19	0.19	Teak, Hebbevu and others	0.19	5	644	Surface	Well	0	Cultivable	Private Land	13.10.205	76.14.187
184	Mayagondana halli	Gangnam S/O Late. Chikegowda (wife of			Manually	20/*/4	0.17	0.17	Teak, Hebbevu and others	0.17	4	577	Surface	Well	0	Cultivable	Private Land	13.10.206	76.14.188
185	Mayagondana halli	Ramegowda S / o Nanjegowda			Manually	20/*/5	0.17	0.17	Teak, Hebbevu and others	0.17	4	577	Surface	Well	0	Cultivable	Private Land	13.10.207	76.14.189
186	Mayagondana halli	Honnegowda S / o Mallegowda			Manually	21/*/1A	0.3	0.3	Teak, Hebbevu and others	0.3	8	1017	Surface	Well	0	Cultivable	Private Land	13.10.208	76.14.190
187	Mayagondana halli	H Manjunatha S / o Late Pelaggaua			Manually	21/*/1B 1	0.78	0.78	Teak, Hebbevu and others	0.78	20	2645	Surface	Well	0	Cultivable	Private Land	13.10.209	76.14.191
188	Mayagondana halli	H Manjunatha S / o Late Pelaggaua			Manually	21/*/1B 2	0.63	0.63	Teak, Hebbevu and others	0.63	16	2136	Surface	Well	0	Cultivable	Private Land	13.10.210	76.14.192

189	Mayagondana halli	MC Eregowda S / o Late.ChannaBasavegowda		Manually	21/*/2A 1	0.31	0.31	Teak, Hebbevu and others	0.31	8	1051	Surface	Well	0	Cultivable	Private Land	13.10.211	76.14.193
190	Mayagondana halli	Pramila S / o Late.Halagegowda		Manually	21/*/2A 2	0.15	0.15	Teak, Hebbevu and others	0.15	4	509	Surface	Well	0	Cultivable	Private Land	13.10.212	76.14.194
191	Mayagondana halli	Mallesappa S / o Late.ChannaBasavegowda		Manually	21/*/2A 3	0.4	0.4	Teak, Hebbevu and others	0.4	10	1357	Surface	Well	0	Cultivable	Private Land	13.10.213	76.14.195
192	Mayagondana halli	Chandrasekharappa S / o Basavaraju		Manually	21/*/2B 1	0.6	0.6	Teak, Hebbevu and others	0.6	15	2035	Surface	Well	0	Cultivable	Private Land	13.10.214	76.14.196
193	Mayagondana halli	MC Earegowda S / o Late.ChannaBasavegowda		Manually	21/*/2B 2	0.09	0.09	Teak, Hebbevu and others	0.09	2	305	Surface	Well	0	Cultivable	Private Land	13.10.215	76.14.197
194	Mayagondana halli	Jayarudregowda S / o Late.Channabasavegowda		Manually	21/*/2B 3	0.41	0.41	Teak, Hebbevu and others	0.41	10	1390	Surface	Well	0	Cultivable	Private Land	13.10.216	76.14.198
195	Mayagondana halli	Pramila S / o Late.Halagegowda		Manually	21/*/2B 4	0.26	0.26	Teak, Hebbevu and others	0.26	7	882	Surface	Well	0	Cultivable	Private Land	13.10.217	76.14.199
196	Mayagondana halli	Mallikarjuna S / o Hallegauda		Manually	21/*/3	0.3	0.3	Teak, Hebbevu and others	0.3	8	1017	Surface	Well	0	Cultivable	Private Land	13.10.218	76.14.200
197	Mayagondana halli	Lingaraju S / o Mallegauda		Manually	21/*/4	0.33	0.33	Teak, Hebbevu and others	0.33	8	1119	Surface	Well	0	Cultivable	Private Land	13.10.219	76.14.201
198	Mayagondana halli	Manjegowada S / o Chandrasekaregowda		Manually	22/*/1	0.22	0.22	Teak, Hebbevu and others	0.22	6	746	Surface	Well	0	Cultivable	Private Land	13.10.220	76.14.202
199	Mayagondana halli	Channarudregowda S / o Rudraygowda		Manually	22/*/10	0.25	0.25	Teak, Hebbevu and others	0.25	6	848	Surface	Well	0	Cultivable	Private Land	13.10.221	76.14.203
200	Mayagondana halli	Ishwarappa S / o Nanjaygowda		Manually	22/*/11	0.25	0.25	Teak, Hebbevu and others	0.25	6	848	Surface	Well	0	Cultivable	Private Land	13.10.222	76.14.204
201	Mayagondana halli	MV NANJEGOWDA S / o EAREGOWDA		Manually	22/*/2	0.06	0.06	Teak, Hebbevu and others	0.06	2	203	Surface	Well	0	Cultivable	Private Land	13.10.223	76.14.205
202	Mayagondana halli	Channarudregowda S / o Rudraygowda		Manually	22/*/2	0.11	0.11	Teak, Hebbevu and others	0.11	3	373	Surface	Well	0	Cultivable	Private Land	13.10.224	76.14.206
203	Mayagondana halli	Bhagya S / o Parvate Range		Manually	22/*/2	0	0	Teak, Hebbevu and others	0	0	0	Surface	Well	0	Cultivable	Private Land	13.10.225	76.14.207
204	Mayagondana halli	Manjula S / o Rajasekhara		Manually	22/*/2	0.23	0.23	Teak, Hebbevu and others	0.23	6	780	Surface	Well	0	Cultivable	Private Land	13.10.226	76.14.208
205	Mayagondana halli	Sankaregouda S / o Basavegowda		Manually	22/*/2	0.05	0.05	Teak, Hebbevu and others	0.05	1	170	Surface	Well	0	Cultivable	Private Land	13.10.227	76.14.209
206	Mayagondana halli	Mallamma S / o Shankraegowda		Manually	22/*/3	0.22	0.22	Teak, Hebbevu and others	0.22	6	746	Surface	Well	0	Cultivable	Private Land	13.10.228	76.14.210
207	Mayagondana halli	Manjullamma S / o Rajasekhara		Manually	22/*/4	0.51	0.51	Teak, Hebbevu and others	0.51	13	1730	Surface	Well	0	Cultivable	Private Land	13.10.229	76.14.211
208	Mayagondana halli	AC Geeta S / o MK Shankarappa		Manually	22/*/5	0.12	0.12	Teak, Hebbevu and others	0.12	3	407	Surface	Well	0	Cultivable	Private Land	13.10.230	76.14.212
209	Mayagondana halli	Lingegowda S / o Ramegowda		Manually	22/*/6	0.13	0.13	Teak, Hebbevu and others	0.13	3	441	Surface	Well	0	Cultivable	Private Land	13.10.231	76.14.213
210	Mayagondana halli	Nangegowda S / o nangegowda		Manually	22/*/7	0.26	0.26	Teak, Hebbevu and others	0.26	7	882	Surface	Well	0	Cultivable	Private Land	13.10.232	76.14.214
211	Mayagondana halli	M.C. Late Manjagouda S/O. Chandrasekaregouda. S / o		Manually	22/*/8	0.3	0.3	Teak, Hebbevu and others	0.3	8	1017	Surface	Well	0	Cultivable	Private Land	13.10.233	76.14.215
212	Mayagondana halli	Manjegowada S / o Chandrasekaregowda		Manually	22/*/9	0.12	0.12	Teak, Hebbevu and others	0.12	3	407	Surface	Well	0	Cultivable	Private Land	13.10.234	76.14.216

213	Mayagondana halli	M B Chandrasekhara S / o Late Basavaraju			Manually	23/*/1	0.07	0.07	Teak, Hebbevu and others	0.07	2	237	Surface	Well	0	Cultivable	Private Land	13.10.235	76.14.217
214	Mayagondana halli	MG Siddamallappa S / o Guregauda			Manually	23/*/2	0.2	0.2	Teak, Hebbevu and others	0.2	5	678	Surface	Well	0	Cultivable	Private Land	13.10.236	76.14.218
215	Mayagondana halli	MG Halappa S / o Gouregowda			Manually	23/*/2	0.2	0.2	Teak, Hebbevu and others	0.2	5	678	Surface	Well	0	Cultivable	Private Land	13.10.237	76.14.219
216	Mayagondana halli	MG Basavarajappa S / o Gangegowda			Manually	23/*/3	0.99	0.99	Teak, Hebbevu and others	0.99	25	3357	Surface	Well	0	Cultivable	Private Land	13.10.238	76.14.220
217	Mayagondana halli	Meenakshi S / o M G Nanjaygowda			Manually	23/*/4	0.19	0.19	Teak, Hebbevu and others	0.19	5	644	Surface	Well	0	Cultivable	Private Land	13.10.239	76.14.221
218	Mayagondana halli	Nagamma S / o Late Hooligowda			Manually	23/*/5	0.07	0.07	Teak, Hebbevu and others	0.07	2	237	Surface	Well	0	Cultivable	Private Land	13.10.240	76.14.222
219	Mayagondana halli	Putaswamy M B S / o Late Basavaraju			Manually	23/*/6	0.31	0.31	Teak, Hebbevu and others	0.31	8	1051	Surface	Well	0	Cultivable	Private Land	13.10.241	76.14.223
220	Mayagondana halli	Nagamma S / o Late Hooligowda			Manually	23/*/7	0.23	0.23	Teak, Hebbevu and others	0.23	6	780	Surface	Well	0	Cultivable	Private Land	13.10.242	76.14.224
221	Mayagondana halli	M B Chandrasekhara S / o Late Basavaraju			Manually	23/*/8	0.23	0.23	Teak, Hebbevu and others	0.23	6	780	Surface	Well	0	Cultivable	Private Land	13.10.243	76.14.225
222	Mayagondana halli	Nanjundegowda S / o Basavegowda			Manually	24/*/1	0.59	0.59	Teak, Hebbevu and others	0.59	15	2001	Surface	Well	0	Cultivable	Private Land	13.10.244	76.14.226
223	Mayagondana halli	M C Mohanakumara S / o Late Chandragauda			Manually	24/*/2	0.1	0.1	Teak, Hebbevu and others	0.1	3	339	Surface	Well	0	Cultivable	Private Land	13.10.245	76.14.227
224	Mayagondana halli	Chandamma S / o Sankaregauda			Manually	24/*/2	0.1	0.1	Teak, Hebbevu and others	0.1	3	339	Surface	Well	0	Cultivable	Private Land	13.10.246	76.14.228
225	Mayagondana halli	Channegauda S / o Veeregowda			Manually	24/*/2	0.1	0.1	Teak, Hebbevu and others	0.1	3	339	Surface	Well	0	Cultivable	Private Land	13.10.247	76.14.229
226	Mayagondana halli	Nanjegowda S / o Veeragowda			Manually	24/*/2	0.03	0.03	Teak, Hebbevu and others	0.03	1	102	Surface	Well	0	Cultivable	Private Land	13.10.248	76.14.230
227	Mayagondana halli	Nanjegowda S / o Veeragowda			Manually	24/*/3	0.07	0.07	Teak, Hebbevu and others	0.07	2	237	Surface	Well	0	Cultivable	Private Land	13.10.249	76.14.231
228	Mayagondana halli	Somashekhar MTS S / o Late Thamegowda			Manually	24/*/3	0.1	0.1	Teak, Hebbevu and others	0.1	3	339	Surface	Well	0	Cultivable	Private Land	13.10.250	76.14.232
229	Mayagondana halli	M.Virupaksha S / o Mallegowda			Manually	25/*/*	1.09	1.09	Teak, Hebbevu and others	1.09	27	3696	Surface	Well	0	Cultivable	Private Land	13.10.251	76.14.233
230	Mayagondana halli	Omkarappa S / o Kikegowda			Manually	26/*/1	0.06	0.06	Teak, Hebbevu and others	0.06	2	203	Surface	Well	0	Cultivable	Private Land	13.10.252	76.14.234
231	Mayagondana halli	Dharmappa S / o Kikegowda			Manually	26/*/1	0.16	0.16	Teak, Hebbevu and others	0.16	4	543	Surface	Well	0	Cultivable	Private Land	13.10.253	76.14.235
232	Mayagondana halli	Nanjundegowda S / o Basavegowda			Manually	26/*/1	0.57	0.57	Teak, Hebbevu and others	0.57	14	1933	Surface	Well	0	Cultivable	Private Land	13.10.254	76.14.236
233	Mayagondana halli	Mallikarjuna S/O Chikkegowda			Manually	26/*/1	0.16	0.16	Teak, Hebbevu and others	0.16	4	543	Surface	Well	0	Cultivable	Private Land	13.10.255	76.14.237
234	Mayagondana halli	Revanna S / o Chikkegowda			Manually	26/*/1	0.04	0.04	Teak, Hebbevu and others	0.04	1	136	Surface	Well	0	Cultivable	Private Land	13.10.256	76.14.238
235	Mayagondana halli	Shekharappa S / o Kikegowda			Manually	26/*/1	0.04	0.04	Teak, Hebbevu and others	0.04	1	136	Surface	Well	0	Cultivable	Private Land	13.10.257	76.14.239
236	Mayagondana halli	M C Mohanakumara S / o Late Chandragauda			Manually	26/*/2	0.1	0.1	Teak, Hebbevu and others	0.1	3	339	Surface	Well	0	Cultivable	Private Land	13.10.258	76.14.240

237	Mayagondana halli	MSVijayakumara S / o Sankaregouda			Manually	26/*/2	0.09	0.09	Teak, Hebbevu and others	0.09	2	305	Surface	Well	0	Cultivable	Private Land	13.10.259	76.14.241
238	Mayagondana halli	MV NANJEGOUDA S / o VEERAGOUDA			Manually	26/*/2	0.3	0.3	Teak, Hebbevu and others	0.3	8	1017	Surface	Well	0	Cultivable	Private Land	13.10.260	76.14.242
239	Mayagondana halli	Channegouda S / o Veeregowda			Manually	26/*/2	0.19	0.19	Teak, Hebbevu and others	0.19	5	644	Surface	Well	0	Cultivable	Private Land	13.10.261	76.14.243
240	Mayagondana halli	Somashekhar MTS S / o Late Thamegowda			Manually	26/*/2	0.09	0.09	Teak, Hebbevu and others	0.09	2	305	Surface	Well	0	Cultivable	Private Land	13.10.262	76.14.244
241	Mayagondana halli	H Basavaraju S / o Huligowda			Manually	26/*/2	0.16	0.16	Teak, Hebbevu and others	0.16	4	543	Surface	Well	0	Cultivable	Private Land	13.10.263	76.14.245
242	Mayagondana halli	H C SANKARAMMA S / o Late Tamayya			Manually	27/*/1	1.19	1.19	Teak, Hebbevu and others	1.19	30	4036	Surface	Well	0	Cultivable	Private Land	13.10.264	76.14.246
243	Mayagondana halli	MG NANJEGOUDA S / o GOUREGOWDA			Manually	27/*/2	1.07	1.07	Teak, Hebbevu and others	1.07	27	3629	Surface	Well	0	Cultivable	Private Land	13.10.265	76.14.247
244	Mayagondana halli	Veena S / o Sadashiva			Manually	28/*/1	0.8	0.8	Teak, Hebbevu and others	0.8	20	2713	Surface	Well	0	Cultivable	Private Land	13.10.266	76.14.248
245	Mayagondana halli	Revanna S / o Kikegowda			Manually	28/*/10	0.12	0.12	Teak, Hebbevu and others	0.12	3	407	Surface	Well	0	Cultivable	Private Land	13.10.267	76.14.249
246	Mayagondana halli	H.SLINGEGOWDAY S / o Late.SHIRAVEGREGOWD			Manually	28/*/11	0.2	0.2	Teak, Hebbevu and others	0.2	5	678	Surface	Well	0	Cultivable	Private Land	13.10.268	76.14.250
247	Mayagondana halli	HS Linga Gowda S / o Sivadragadegouda			Manually	28/*/11	0.2	0.2	Teak, Hebbevu and others	0.2	5	678	Surface	Well	0	Cultivable	Private Land	13.10.269	76.14.251
248	Mayagondana halli	Rudresh H N S / o Late Neelakanthegowda			Manually	28/*/12	0.4	0.4	Teak, Hebbevu and others	0.4	10	1357	Surface	Well	0	Cultivable	Private Land	13.10.270	76.14.252
249	Mayagondana halli	Shivegowda S / o Neelakanthegowda			Manually	28/*/13	0.32	0.32	Teak, Hebbevu and others	0.32	8	1085	Surface	Well	0	Cultivable	Private Land	13.10.271	76.14.253
250	Mayagondana halli	Chandramma S / o Late Rudraygowda			Manually	28/*/14	0.4	0.4	Teak, Hebbevu and others	0.4	10	1357	Surface	Well	0	Cultivable	Private Land	13.10.272	76.14.254
251	Mayagondana halli	Shivegowda S / o Neelakanthegowda			Manually	28/*/15	0.07	0.07	Teak, Hebbevu and others	0.07	2	237	Surface	Well	0	Cultivable	Private Land	13.10.273	76.14.255
252	Mayagondana halli	Shekharappa S / o Kikegowda			Manually	28/*/16	0.12	0.12	Teak, Hebbevu and others	0.12	3	407	Surface	Well	0	Cultivable	Private Land	13.10.274	76.14.256
253	Mayagondana halli	Revanna S / o Kikegowda			Manually	28/*/17	0.12	0.12	Teak, Hebbevu and others	0.12	3	407	Surface	Well	0	Cultivable	Private Land	13.10.275	76.14.257
254	Mayagondana halli	Dharmappa S / o Kikegowda			Manually	28/*/18	0.11	0.11	Teak, Hebbevu and others	0.11	3	373	Surface	Well	0	Cultivable	Private Land	13.10.276	76.14.258
255	Mayagondana halli	Shekharappa S/O Kikegowda S / o			Manually	28/*/19	0.14	0.14	Teak, Hebbevu and others	0.14	4	475	Surface	Well	0	Cultivable	Private Land	13.10.277	76.14.259
256	Mayagondana halli	Saroamma S / o Rudrappa			Manually	28/*/2	0.43	0.43	Teak, Hebbevu and others	0.43	11	1458	Surface	Well	0	Cultivable	Private Land	13.10.278	76.14.260
257	Mayagondana halli	Ravenna S/O Chikaygowda S / o			Manually	28/*/20	0.15	0.15	Teak, Hebbevu and others	0.15	4	509	Surface	Well	0	Cultivable	Private Land	13.10.279	76.14.261
258	Mayagondana halli	Revanna S / o Kikegowda			Manually	28/*/21	0.18	0.18	Teak, Hebbevu and others	0.18	5	610	Surface	Well	0	Cultivable	Private Land	13.10.280	76.14.262
259	Mayagondana halli	M S Dhananjayamurthy S / o Shadaksharaya			Manually	28/*/22	0.61	0.61	Teak, Hebbevu and others	0.61	15	2069	Surface	Well	0	Cultivable	Private Land	13.10.281	76.14.263
260	Mayagondana halli	MC Rudresha S/O M. C. Chandregouda. S / o			Manually	28/*/23	0.11	0.11	Teak, Hebbevu and others	0.11	3	373	Surface	Well	0	Cultivable	Private Land	13.10.282	76.14.264

261	Mayagondana halli	Jagdish M S S / o Shekharappa			Manually	28/*/24	0.11	0.11	Teak, Hebbevu and others	0.11	3	373	Surface	Well	0	Cultivable	Private Land	13.10.283	76.14.265
262	Mayagondana halli	Ravenna S / o Late Chikaygowda			Manually	28/*/25	0.11	0.11	Teak, Hebbevu and others	0.11	3	373	Surface	Well	0	Cultivable	Private Land	13.10.284	76.14.266
263	Mayagondana halli	MM Sadashiva S / o MG Madhagowda			Manually	28/*/26	0.17	0.17	Teak, Hebbevu and others	0.17	4	577	Surface	Well	0	Cultivable	Private Land	13.10.285	76.14.267
264	Mayagondana halli	Sivakumar S / o Channegauda			Manually	28/*/27	0.21	0.21	Teak, Hebbevu and others	0.21	5	712	Surface	Well	0	Cultivable	Private Land	13.10.286	76.14.268
265	Mayagondana halli	MC Shivakumar S / o Channegowda			Manually	28/*/28	0.2	0.2	Teak, Hebbevu and others	0.2	5	678	Surface	Well	0	Cultivable	Private Land	13.10.287	76.14.269
266	Mayagondana halli	MC Chandrasekhar S / o Chikkudraygowda			Manually	28/*/29	0.31	0.31	Teak, Hebbevu and others	0.31	8	1051	Surface	Well	0	Cultivable	Private Land	13.10.288	76.14.270
267	Mayagondana halli	Chandrasekhara S / o Omkarappa			Manually	28/*/3	0.11	0.11	Teak, Hebbevu and others	0.11	3	373	Surface	Well	0	Cultivable	Private Land	13.10.289	76.14.271
268	Mayagondana halli	MC CHANNNEGOWADA S / o SCREENAGROUGHDA			Manually	28/*/30	0.31	0.31	Teak, Hebbevu and others	0.31	8	1051	Surface	Well	0	Cultivable	Private Land	13.10.290	76.14.272
269	Mayagondana halli	Chandragauda S / o Channegauda			Manually	28/*/4	0.2	0.2	Teak, Hebbevu and others	0.2	5	678	Surface	Well	0	Cultivable	Private Land	13.10.291	76.14.273
270	Mayagondana halli	Rudraygowda S / o Sivadre Gowda			Manually	28/*/5	0.63	0.63	Teak, Hebbevu and others	0.63	16	2136	Surface	Well	0	Cultivable	Private Land	13.10.292	76.14.274
271	Mayagondana halli	HS Rajasekharappa S / o Shivdradegowda			Manually	28/*/5	0.64	0.64	Teak, Hebbevu and others	0.64	16	2170	Surface	Well	0	Cultivable	Private Land	13.10.293	76.14.275
272	Mayagondana halli	MR SUMA S / o Raju			Manually	28/*/6	0.64	0.64	Teak, Hebbevu and others	0.64	16	2170	Surface	Well	0	Cultivable	Private Land	13.10.294	76.14.276
273	Mayagondana halli	Bhagirathamma S / o Late Parvega Gowda			Manually	28/*/7	0.81	0.81	Teak, Hebbevu and others	0.81	20	2747	Surface	Well	0	Cultivable	Private Land	13.10.295	76.14.277
274	Mayagondana halli	MM Umesh S / o Madhagowda			Manually	28/*/8	0.69	0.69	Teak, Hebbevu and others	0.69	17	2340	Surface	Well	0	Cultivable	Private Land	13.10.296	76.14.278
275	Mayagondana halli	MM Umesh S / o Madhagowda			Manually	28/*/8	0.69	0.69	Teak, Hebbevu and others	0.69	17	2340	Surface	Well	0	Cultivable	Private Land	13.10.97	76.14.279
276	Mayagondana halli	M S Rajasekhara S / o Shadaksharaya			Manually	28/*/9	0.61	0.61	Teak, Hebbevu and others	0.61	15	2069	Surface	Well	0	Cultivable	Private Land	13.10.98	76.14.280
277	Mayagondana halli	Neelya S / o Rangaya			Manually	29/*/*	1.1	1.1	Teak, Hebbevu and others	1.1	28	3730	Surface	Well	0	Cultivable	Private Land	13.10.99	76.14.281
278	Mayagondana halli	Savitamma S / o Late.Shivanna			Manually	3/*/1	0.46	0.46	Teak, Hebbevu and others	0.46	12	1560	Surface	Well	0	Cultivable	Private Land	13.10.00	76.14.282
279	Mayagondana halli	Rajayya S / o Late.NeLateaya			Manually	3/*/2	0.46	0.46	Teak, Hebbevu and others	0.46	12	1560	Surface	Well	0	Cultivable	Private Land	13.10.01	76.14.283
280	Mayagondana halli	HS Jayamma S / o Bhuvanasha			Manually	30/*/1	0.12	0.12	Teak, Hebbevu and others	0.12	3	407	Surface	Well	0	Cultivable	Private Land	13.10.02	76.14.284
281	Mayagondana halli	HR Sakamma S / o Late Jayadevamurthy			Manually	30/*/2	0.16	0.16	Teak, Hebbevu and others	0.16	4	543	Surface	Well	0	Cultivable	Private Land	13.10.03	76.14.285
282	Mayagondana halli	Prasan S / o Omkarappa			Manually	30/*/3	0.16	0.16	Teak, Hebbevu and others	0.16	4	543	Surface	Well	0	Cultivable	Private Land	13.10.04	76.14.286
283	Mayagondana halli	Yogisha S / o Omkarappa			Manually	30/*/4	0.1	0.1	Teak, Hebbevu and others	0.1	3	339	Surface	Well	0	Cultivable	Private Land	13.10.05	76.14.287
284	Mayagondana halli	Shivamma S / o Rudraygowda			Manually	31/*/1	0.17	0.17	Teak, Hebbevu and others	0.17	4	577	Surface	Well	0	Cultivable	Private Land	13.10.06	76.14.288

285	Mayagondana halli	MR RUDGEOWDA S / o MRHRAGEOWDA			Manually	31/*2	0.05	0.05	Teak, Hebbevu and others	0.05	1	170	Surface	Well	0	Cultivable	Private Land	13.10.07	76.14.289
286	Mayagondana halli	H Manjunatha S / o Late Pelaggauda			Manually	31/*3	0.33	0.33	Teak, Hebbevu and others	0.33	8	1119	Surface	Well	0	Cultivable	Private Land	13.10.08	76.14.290
287	Mayagondana halli	B.H.Bhaya S / o MM Dharmappa			Manually	31/*4	0.65	0.65	Teak, Hebbevu and others	0.65	16	2204	Surface	Well	0	Cultivable	Private Land	13.10.09	76.14.291
288	Mayagondana halli	Revanna S / o Kikegowda			Manually	32/*1	0.4	0.4	Teak, Hebbevu and others	0.4	10	1357	Surface	Well	0	Cultivable	Private Land	13.10.10	76.14.92
289	Mayagondana halli	Jagdish M S S / o Shekharappa			Manually	32/*2	0.33	0.33	Teak, Hebbevu and others	0.33	8	1119	Surface	Well	0	Cultivable	Private Land	13.10.11	76.14.93
290	Mayagondana halli	S / o Kikegowda of Mallikarjuna			Manually	32/*3	0.33	0.33	Teak, Hebbevu and others	0.33	8	1119	Surface	Well	0	Cultivable	Private Land	13.10.12	76.14.94
291	Mayagondana halli	Dharmappa S / o Kikegowda			Manually	32/*4	0.19	0.19	Teak, Hebbevu and others	0.19	5	644	Surface	Well	0	Cultivable	Private Land	13.10.13	76.14.95
292	Mayagondana halli	Dharmappa S / o Kikegowda			Manually	33/*1	0.14	0.14	Teak, Hebbevu and others	0.14	4	475	Surface	Well	0	Cultivable	Private Land	13.10.14	76.14.96
293	Mayagondana halli	Basavaraju M O S / o Omkarappa			Manually	33/*2	0.57	0.57	Teak, Hebbevu and others	0.57	14	1933	Surface	Well	0	Cultivable	Private Land	13.10.15	76.14.97
294	Mayagondana halli	Chandrasekhara S / o Omkarappa			Manually	33/*3	0.34	0.34	Teak, Hebbevu and others	0.34	9	1153	Surface	Well	0	Cultivable	Private Land	13.10.316	76.14.98
295	Mayagondana halli	M B Shekharappa S / o Late Basavaraju M M			Manually	4/*1	0.32	0.32	Teak, Hebbevu and others	0.32	8	1085	Surface	Well	0	Cultivable	Private Land	13.10.317	76.14.99
296	Mayagondana halli	M B Shekharappa. S / o Late Basavaraju M			Manually	4/*1	0.32	0.32	Teak, Hebbevu and others	0.32	8	1085	Surface	Well	0	Cultivable	Private Land	13.10.318	76.14.00
297	Mayagondana halli	Mallamma S / o Basavarajegowda			Manually	4/*1	0.43	0.43	Teak, Hebbevu and others	0.43	11	1458	Surface	Well	0	Cultivable	Private Land	13.10.319	76.14.01
298	Mayagondana halli	Sankramma S / o Halegowda			Manually	4/*1	0.12	0.12	Teak, Hebbevu and others	0.12	3	407	Surface	Well	0	Cultivable	Private Land	13.10.320	76.14.32
299	Mayagondana halli	Siddamma S / o Basavalinga Gowda			Manually	4/*1	0.43	0.43	Teak, Hebbevu and others	0.43	11	1458	Surface	Well	0	Cultivable	Private Land	13.10.321	76.14.03
300	Mayagondana halli	Siddhesh S / o Marigowda			Manually	4/*1	0.32	0.32	Teak, Hebbevu and others	0.32	8	1085	Surface	Well	0	Cultivable	Private Land	13.10.22	76.14.04
301	Mayagondana halli	Siddhesh S / o Marigouda			Manually	4/*1	0.32	0.32	Teak, Hebbevu and others	0.32	8	1085	Surface	Well	0	Cultivable	Private Land	13.10.23	76.14.05
302	Mayagondana halli	Nanjundappa. S / o Late Halegowda			Manually	4/*2	0.16	0.16	Teak, Hebbevu and others	0.16	4	543	Surface	Well	0	Cultivable	Private Land	13.10.24	76.14.06
303	Mayagondana halli	Malleshappa. S / o Late Halegowda			Manually	4/*2	0.16	0.16	Teak, Hebbevu and others	0.16	4	543	Surface	Well	0	Cultivable	Private Land	13.10.25	76.14.07
304	Mayagondana halli	M H Jayanna. S / o Late Halegowda			Manually	4/*3	0.05	0.05	Teak, Hebbevu and others	0.05	1	170	Surface	Well	0	Cultivable	Private Land	13.10.26	76.14.08
305	Mayagondana halli	Nanjundappa. S / o Late Halegowda			Manually	4/*3	0.04	0.04	Teak, Hebbevu and others	0.04	1	136	Surface	Well	0	Cultivable	Private Land	13.10.327	76.14.09
306	Mayagondana halli	Malleshappa. S / o Late Halegowda			Manually	4/*3	0.04	0.04	Teak, Hebbevu and others	0.04	1	136	Surface	Well	0	Cultivable	Private Land	13.10.328	76.14.10
307	Mayagondana halli	Shivamurthy. S / o Late Halegowda			Manually	4/*3	0.04	0.04	Teak, Hebbevu and others	0.04	1	136	Surface	Well	0	Cultivable	Private Land	13.10.329	76.14.11
308	Mayagondana halli	M.Shivakumar S / o Late.Mallegowda			Manually	4/*4	0.32	0.32	Teak, Hebbevu and others	0.32	8	1085	Surface	Well	0	Cultivable	Private Land	13.10.330	76.14.12

309	Mayagondana halli			Manually	4/*/5	0.17	0.17	Teak, Hebbevu and others	0.17	4	577	Surface	Well	0	Cultivable	Private Land	13.10.331	76.14.13
310	Mayagondana halli	MR VIRUPAKSHA S / o Rudraygowda		Manually	4/*/6	0.15	0.15	Teak, Hebbevu and others	0.15	4	509	Surface	Well	0	Cultivable	Private Land	13.10.32	76.14.14
311	Mayagondana halli	MR MALESHAPPA S / o Rudraygowda		Manually	4/*/7	0.16	0.16	Teak, Hebbevu and others	0.16	4	543	Surface	Well	0	Cultivable	Private Land	13.10.33	76.14.15
312	Mayagondana halli	Sivakumara S / o Rudraygowda		Manually	43/*/1	0.38	0.38	Teak, Hebbevu and others	0.38	10	1289	Surface	Well	0	Cultivable	Private Land	13.10.34	76.14.16
313	Mayagondana halli	Virupakshappa S / o Rudraygowda		Manually	43/*/2	0.37	0.37	Teak, Hebbevu and others	0.37	9	1255	Surface	Well	0	Cultivable	Private Land	13.10.35	76.14.17
314	Mayagondana halli	Maheshwarappa S / o Rudraygowda		Manually	43/*/3	0.38	0.38	Teak, Hebbevu and others	0.38	10	1289	Surface	Well	0	Cultivable	Private Land	13.10.36	76.14.18
315	Mayagondana halli	M C Mohanakumara S / o Late Chandragauda		Manually	5/*/1	0.23	0.23	Teak, Hebbevu and others	0.23	6	780	Surface	Well	0	Cultivable	Private Land	13.10.37	76.14.19
316	Mayagondana halli	MC Chandrasekhar S / o Chikkudraygowda		Manually	5/*/2	0.1	0.1	Teak, Hebbevu and others	0.1	3	339	Surface	Well	0	Cultivable	Private Land	13.10.38	76.14.20
317	Mayagondana halli	Omkarappa S / o Kikegowda		Manually	5/*/3	0.24	0.24	Teak, Hebbevu and others	0.24	6	814	Surface	Well	0	Cultivable	Private Land	13.10.39	76.14.21
318	Mayagondana halli	Purnam S / o Jayanna		Manually	5/*/4	0.2	0.2	Teak, Hebbevu and others	0.2	5	678	Surface	Well	0	Cultivable	Private Land	13.10.40	76.14.22
319	Mayagondana halli	MC Chandrasekhar S / o Chikkudraygowda		Manually	5/*/5	0.11	0.11	Teak, Hebbevu and others	0.11	3	373	Surface	Well	0	Cultivable	Private Land	13.10.41	76.14.23
320	Mayagondana halli	Mallikarjuna. S / o Mallegowda		Manually	6/*/1	0.44	0.44	Teak, Hebbevu and others	0.44	11	1492	Surface	Well	0	Cultivable	Private Land	13.10.42	76.14.24
321	Mayagondana halli	Lingerie. S / o Mallegowda		Manually	6/*/1	0.44	0.44	Teak, Hebbevu and others	0.44	11	1492	Surface	Well	0	Cultivable	Private Land	13.10.43	76.14.25
322	Mayagondana halli	Honnegowda. S / o Mallegowda		Manually	6/*/1	0.44	0.44	Teak, Hebbevu and others	0.44	11	1492	Surface	Well	0	Cultivable	Private Land	13.10.44	76.14.26
323	Mayagondana halli	S / o M Virupaksha of Yashoda		Manually	6/*/2	0.64	0.64	Teak, Hebbevu and others	0.64	16	2170	Surface	Well	0	Cultivable	Private Land	13.10.45	76.14.27
324	Mayagondana halli	Rajasekharappa S / o Basavegowda		Manually	6/*/3	0.21	0.21	Teak, Hebbevu and others	0.21	5	712	Surface	Well	0	Cultivable	Private Land	13.10.46	76.14.28
325	Mayagondana halli	Rajasekharappa S / o Basavegowda		Manually	6/*/4	0.11	0.11	Teak, Hebbevu and others	0.11	3	373	Surface	Well	0	Cultivable	Private Land	13.10.347	76.14.29
326	Mayagondana halli	Bhubanesh S / o Basavegowda		Manually	6/*/5	0.11	0.11	Teak, Hebbevu and others	0.11	3	373	Surface	Well	0	Cultivable	Private Land	13.10.48	76.14.30
327	Mayagondana halli	Bhubanesh S / o Basavegowda		Manually	6/*/6	0.21	0.21	Teak, Hebbevu and others	0.21	5	712	Surface	Well	0	Cultivable	Private Land	13.10.49	76.14.331
328	Mayagondana halli	Maheshwarappa S / o Rudraygowda		Manually	7/*/1	0.23	0.23	Teak, Hebbevu and others	0.23	6	780	Surface	Well	0	Cultivable	Private Land	13.10.50	76.14.32
329	Mayagondana halli	Nagaraju S / o Puppetgowda		Manually	7/*/2	0.45	0.45	Teak, Hebbevu and others	0.45	11	1526	Surface	Well	0	Cultivable	Private Land	13.10.51	76.14.33
330	Mayagondana halli	Tiger Gowda S / o Puppetgowda		Manually	7/*/2	0.2	0.2	Teak, Hebbevu and others	0.2	5	678	Surface	Well	0	Cultivable	Private Land	13.10.52	76.14.34
331	Mayagondana halli	Tiger Gowda S / o Puppetgowda		Manually	7/*/2	0.45	0.45	Teak, Hebbevu and others	0.45	11	1526	Surface	Well	0	Cultivable	Private Land	13.10.53	76.14.35
332	Mayagondana halli	Gurlinga Gowda S / o Basavegauda		Manually	7/*/3	0.13	0.13	Teak, Hebbevu and others	0.13	3	441	Surface	Well	0	Cultivable	Private Land	13.10.54	76.14.36

333	Mayagondana halli	Sikke Gowda S / o Rudraygowda			Manually	7/*/3	0.13	0.13	Teak, Hebbevu and others	0.13	3	441	Surface	Well	0	Cultivable	Private Land	13.10.55	76.14.37
334	Mayagondana halli	Channabasavegowda S / o Basavegowda			Manually	7/*/3	0.13	0.13	Teak, Hebbevu and others	0.13	3	441	Surface	Well	0	Cultivable	Private Land	13.10.56	76.14.38
335	Mayagondana halli	Bhagya S / o Late Omkarappa			Manually	7/*/3	0.14	0.14	Teak, Hebbevu and others	0.14	4	475	Surface	Well	0	Cultivable	Private Land	13.10.57	76.14.39
336	Mayagondana halli	Rudramma S / o Puttaswamigowda			Manually	7/*/3	0.13	0.13	Teak, Hebbevu and others	0.13	3	441	Surface	Well	0	Cultivable	Private Land	13.10.58	76.14.40
337	Mayagondana halli	Vishalakshi S / o Late M R Siddhagowda			Manually	7/*/3	0.13	0.13	Teak, Hebbevu and others	0.13	3	441	Surface	Well	0	Cultivable	Private Land	13.10.59	76.14.41
338	Mayagondana halli	Sivakumara S / o Rudraygowda			Manually	7/*/4	0.23	0.23	Teak, Hebbevu and others	0.23	6	780	Surface	Well	0	Cultivable	Private Land	13.10.60	76.14.42
339	Mayagondana halli	MR VIRUPAKSHA S / o Rudraygowda			Manually	8/*/1	0.3	0.3	Teak, Hebbevu and others	0.3	8	1017	Surface	Well	0	Cultivable	Private Land	13.10.61	76.14.43
340	Mayagondana halli	Somashekhara S / o Niva Ranegauda			Manually	8/*/2	0.8	0.8	Teak, Hebbevu and others	0.8	20	2713	Surface	Well	0	Cultivable	Private Land	13.10.62	76.14.44
341	Mayagondana halli	M.Basavaraju S / o Mallegowda			Manually	8/*/3	0.23	0.23	Teak, Hebbevu and others	0.23	6	780	Surface	Well	0	Cultivable	Private Land	13.10.63	76.14.45
342	Mayagondana halli	M.Shivakumar S / o Late.Mallegowda			Manually	8/*/4	0.23	0.23	Teak, Hebbevu and others	0.23	6	780	Surface	Well	0	Cultivable	Private Land	13.10.64	76.14.46
343	Mayagondana halli	Rajasekhara S / o Nirvana Gowda			Manually	8/*/5	0.23	0.23	Teak, Hebbevu and others	0.23	6	780	Surface	Well	0	Cultivable	Private Land	13.10.65	76.14.347
344	Mayagondana halli	M H Jayanna. S / o Late Halegowda			Manually	8/*/6	0.2	0.2	Teak, Hebbevu and others	0.2	5	678	Surface	Well	0	Cultivable	Private Land	13.10.66	76.14.348
345	Mayagondana halli	Shivamurthy. S / o Late Halegowda			Manually	8/*/6	0.26	0.26	Teak, Hebbevu and others	0.26	7	882	Surface	Well	0	Cultivable	Private Land	13.10.67	76.14.49
346	Mayagondana halli	M C Chidananda S / o Late Chandrasekaregowda			Manually	9/*/1	0.52	0.52	Teak, Hebbevu and others	0.52	13	1763	Surface	Well	0	Cultivable	Private Land	13.10.68	76.14.50
347	Mayagondana halli	MH Prasanna S / o Halegowda of MH Prasan			Manually	9/*/2	0.18	0.18	Teak, Hebbevu and others	0.18	5	610	Surface	Well	0	Cultivable	Private Land	13.10.69	76.14.51
348	Mayagondana halli	MH Prasanna S / o Halegowda of MH Prasan			Manually	9/*/3	0.39	0.39	Teak, Hebbevu and others	0.39	10	1323	Surface	Well	0	Cultivable	Private Land	13.10.70	76.14.52
349	Mayagondana halli	Rajasekhara S / o Nirvana Gowda			Manually	9/*/4	0.2	0.2	Teak, Hebbevu and others	0.2	5	678	Surface	Well	0	Cultivable	Private Land	13.10.71	76.14.53
350	Mayagondana halli	Rajasekhara S / o Nirvana Gowda			Manually	9/*/5	0.32	0.32	Teak, Hebbevu and others	0.32	8	1085	Surface	Well	0	Cultivable	Private Land	13.10.72	76.14.54
		Total=								85.00	2125	196506							

[Chapter - IV] 4.5 A Details of Vegetative Cover Activities

District : Hassan, Taluk: Belur, Grama Panchayath: Adaguru, Micro Watershed Name: Bislehalli (4D3E6E1f)

Plantation Type : Afforestation Activities

SL. No	Village Name	Farmer Name:	Farmer Code	Aadhar Card No.	Rate Type (Manually/Machinery)	Survey No:	Total Area (Ha.)	Proposed Area (Ha.)	Activity/ Model/Plant/ Crop Name :	Number of Plants Per Ha	No. of plants	Unit Cost 135.65	Method of Irrigation (Drip/Rirng/Surface)	Source of Irrigation (Canal/Rainfed/Well)	Area as per Type Of Land (Ha.)		Ownership of Land (Community Land/Private Land/Ot)	Latitude (Deg-Min-Sec)	Longitude (Deg-Min-Sec)
															Waste Land	Cultivable			
1	DASAGONDANAH ALLI	Sri A H Ballagowda. The S/O Tiger			MNL	5/*9	0.21	0.21	Teak, Hebbevu and others	0.21	5	712	Surface	Well	0	Cultivable	Private Land	13.85.59	76.34.09
2	DASAGONDANAH ALLI	Anthony S/O Simon			MNL	7/**	1.6	1.6	Teak, Hebbevu and others	1.6	40	5426	Surface	Well	0	Cultivable	Private Land	13.85.60	76.34.10
3	DASAGONDANAH ALLI	Anthony S/O Simon			MNL	7/**	1.6	1.6	Teak, Hebbevu and others	1.6	40	5426	Surface	Well	0	Cultivable	Private Land	13.85.61	76.34.11
4	DASAGONDANAH ALLI	Abhishek S/O Late.Sugandarajayya			MNL	2/*1	1.6	1.6	Teak, Hebbevu and others	1.6	40	5426	Surface	Well	0	Cultivable	Private Land	13.85.62	76.34.12
5	DASAGONDANAH ALLI	Ananda S/O Beeregauda			MNL	7/**	0.53	0.53	Teak, Hebbevu and others	0.53	13	1797	Surface	Well	0	Cultivable	Private Land	13.85.63	76.34.13
6	DASAGONDANAH ALLI	Ananda S/O Malegauda			MNL	5/*2	0.21	0.21	Teak, Hebbevu and others	0.21	5	712	Surface	Well	0	Cultivable	Private Land	13.85.64	76.34.14
7	DASAGONDANAH ALLI	Eregowda S/O Eregowda			MNL	10/*9	0.48	0.48	Teak, Hebbevu and others	0.48	12	1628	Surface	Well	0	Cultivable	Private Land	13.85.65	76.34.15
8	DASAGONDANAH ALLI	Eregowda S/O Eregowda			MNL	10/*1	0.27	0.27	Teak, Hebbevu and others	0.27	7	916	Surface	Well	0	Cultivable	Private Land	13.85.66	76.34.16
9	DASAGONDANAH ALLI	Eregowda S/O Eregowda			MNL	17/**	0.5	0.5	Teak, Hebbevu and others	0.5	13	1696	Surface	Well	0	Cultivable	Private Land	13.85.67	76.34.17
10	DASAGONDANAH ALLI	Eregowda S/O Late Ravegowda			MNL	27/*2	0.2	0.2	Teak, Hebbevu and others	0.2	5	678	Surface	Well	0	Cultivable	Private Land	13.85.68	76.34.18
11	DASAGONDANAH ALLI	Eshwarappa S/O Mallegowda			MNL	10/*15	0.46	0.46	Teak, Hebbevu and others	0.46	12	1560	Surface	Well	0	Cultivable	Private Land	13.85.69	76.34.19
12	DASAGONDANAH ALLI	A.M.Sydegowda S/O Mahantegowda			MNL	5/*3	0.25	0.25	Teak, Hebbevu and others	0.25	6	848	Surface	Well	0	Cultivable	Private Land	13.85.70	76.34.20

13	DASAGONDANAH ALLI	AG Indushekar S/O Gangegowda			MNL	5/*5	0.11	0.11	Teak, Hebbevu and others	0.11	3	373	Surface	Well	0	Cultivable	Private Land	13.85.71	76.34.21
14	DASAGONDANAH ALLI	AG Kumaraswamy S/O Gangegowda			MNL	5/*6	0.11	0.11	Teak, Hebbevu and others	0.11	3	373	Surface	Well	0	Cultivable	Private Land	13.85.72	76.34.22
15	DASAGONDANAH ALLI	AG Thirthamallappa S/O Gangegowda			MNL	5/*7	0.11	0.11	Teak, Hebbevu and others	0.11	3	373	Surface	Well	0	Cultivable	Private Land	13.85.73	76.34.23
16	DASAGONDANAH ALLI	A.G. Halappa S/O Gangegowda			MNL	5/*8	0.11	0.11	Teak, Hebbevu and others	0.11	3	373	Surface	Well	0	Cultivable	Private Land	13.85.74	76.34.24
17	DASAGONDANAH ALLI	A. Dhanyakumara S/O Nabhirajayya			MNL	7/**	1.2	1.2	Teak, Hebbevu and others	1.2	30	4070	Surface	Well	0	Cultivable	Private Land	13.85.75	76.34.25
18	DASAGONDANAH ALLI	A.H. Halegowda S/O Late.Huligowda			MNL	5/*4	0.23	0.23	Teak, Hebbevu and others	0.23	6	780	Surface	Well	0	Cultivable	Private Land	13.85.76	76.34.26
19	DASAGONDANAH ALLI	N K Jayappa S/O Kempashetti			MNL	25/*3	0.06	0.06	Teak, Hebbevu and others	0.06	2	203	Surface	Well	0	Cultivable	Private Land	13.85.77	76.34.27
20	DASAGONDANAH ALLI	N K Jayappa S/O Kempashetti			MNL	25/*6	0.16	0.16	Teak, Hebbevu and others	0.16	4	543	Surface	Well	0	Cultivable	Private Land	13.85.78	76.34.28
21	DASAGONDANAH ALLI	N K Jayappa S/O Kempashetti			MNL	25/*8	0.12	0.12	Teak, Hebbevu and others	0.12	3	407	Surface	Well	0	Cultivable	Private Land	13.85.79	76.34.29
22	DASAGONDANAH ALLI	Kamararaju S/O Chandraegowda			MNL	13/*3	1	1	Teak, Hebbevu and others	1	25	3391	Surface	Well	0	Cultivable	Private Land	13.85.80	76.34.30
23	DASAGONDANAH ALLI	Kumaraswamy S/O Malegauda			MNL	3/*2	0.4	0.4	Teak, Hebbevu and others	0.4	10	1357	Surface	Well	0	Cultivable	Private Land	13.85.81	76.34.31
24	DASAGONDANAH ALLI	Kushalakumara S/O A B Nagarajayya			MNL	7/**	1.6	1.6	Teak, Hebbevu and others	1.6	40	5426	Surface	Well	0	Cultivable	Private Land	13.85.82	76.34.32
25	DASAGONDANAH ALLI	Gangamma KomLate A C Parveta Gowda			MNL	7/**	1.2	1.2	Teak, Hebbevu and others	1.2	30	4070	Surface	Well	0	Cultivable	Private Land	13.85.83	76.34.33
26	DASAGONDANAH ALLI	Gangamma Co.Lay.Channegowda			MNL	7/**	1.6	1.6	Teak, Hebbevu and others	1.6	40	5426	Surface	Well	0	Cultivable	Private Land	13.85.84	76.34.34
27	DASAGONDANAH ALLI	Gangnam S/O Sivanangeauda			MNL	7/**	1.6	1.6	Teak, Hebbevu and others	1.6	40	5426	Surface	Well	0	Cultivable	Private Land	13.85.85	76.34.35
28	DASAGONDANAH ALLI	Gurushantappa S/O Late Mallegowda			MNL	21/*3	0.45	0.45	Teak, Hebbevu and others	0.45	11	1526	Surface	Well	0	Cultivable	Private Land	13.85.86	76.34.36

29	DASAGONDANAH ALLI	Gurushantappa S/O Late Mallegowda			MNL	8/*6	0.15	0.15	Teak, Hebbevu and others	0.15	4	509	Surface	Well	0	Cultivable	Private Land	13.85.87	76.34.37
30	DASAGONDANAH ALLI	Gowramma Co. Rangegowda			MNL	7/**	1.6	1.6	Teak, Hebbevu and others	1.6	40	5426	Surface	Well	0	Cultivable	Private Land	13.85.88	76.34.38
31	DASAGONDANAH ALLI	Chandrasekhar S/O Basavegowda			MNL	8/*1	0.1	0.1	Teak, Hebbevu and others	0.1	3	339	Surface	Well	0	Cultivable	Private Land	13.85.89	76.34.39
32	DASAGONDANAH ALLI	Chandrasekhara S/O Late Basavegowda			MNL	21/*4	0.45	0.45	Teak, Hebbevu and others	0.45	11	1526	Surface	Well	0	Cultivable	Private Land	13.85.90	76.34.40
33	DASAGONDANAH ALLI	Chandrasekhara S/O Late Basavegowda			MNL	8/*5	1.17	1.17	Teak, Hebbevu and others	1.17	29	3968	Surface	Well	0	Cultivable	Private Land	13.85.91	76.34.41
34	DASAGONDANAH ALLI	Chandraegowda S/O Channaweeragowda			MNL	9/**	0.2	0.2	Teak, Hebbevu and others	0.2	5	678	Surface	Well	0	Cultivable	Private Land	13.85.92	76.34.42
35	DASAGONDANAH ALLI	Chandrasegowda S/O Channebasavegowda			MNL	7/**	1.2	1.2	Teak, Hebbevu and others	1.2	30	4070	Surface	Well	0	Cultivable	Private Land	13.85.93	76.34.43
36	DASAGONDANAH ALLI	Chandragauda S/O Davegaouda			MNL	2/*3	0.22	0.22	Teak, Hebbevu and others	0.22	6	746	Surface	Well	0	Cultivable	Private Land	13.85.94	76.34.44
37	DASAGONDANAH ALLI	Chandragauda S/O Davegaouda			MNL	2/*5	0.15	0.15	Teak, Hebbevu and others	0.15	4	509	Surface	Well	0	Cultivable	Private Land	13.85.95	76.34.45
38	DASAGONDANAH ALLI	Chandragauda S/O Davegaouda			MNL	2/*7	0.45	0.45	Teak, Hebbevu and others	0.45	11	1526	Surface	Well	0	Cultivable	Private Land	13.85.96	76.34.46
39	DASAGONDANAH ALLI	Chandragouda S/O Late Adagaregowda			MNL	7/**	0.4	0.4	Teak, Hebbevu and others	0.4	10	1357	Surface	Well	0	Cultivable	Private Land	13.85.97	76.34.47
40	DASAGONDANAH ALLI	Channamma Co Ninggeowda			MNL	7/**	0.8	0.8	Teak, Hebbevu and others	0.8	20	2713	Surface	Well	0	Cultivable	Private Land	13.85.98	76.34.48
41	DASAGONDANAH ALLI	Channamma Co Ninggeowda			MNL	7/**	0.8	0.8	Teak, Hebbevu and others	0.8	20	2713	Surface	Well	0	Cultivable	Private Land	13.85.99	76.34.49
42	DASAGONDANAH ALLI	Channaweeragowda S/O Bommageauda			MNL	10/*17	0.47	0.47	Teak, Hebbevu and others	0.47	12	1594	Surface	Well	0	Cultivable	Private Land	13.85.100	76.34.50
43	DASAGONDANAH ALLI	Channaweeragowda S/O Bommageauda			MNL	10/*7	0.33	0.33	Teak, Hebbevu and others	0.33	8	1119	Surface	Well	0	Cultivable	Private Land	13.85.101	76.34.51
44	DASAGONDANAH ALLI	Aunt KomLate Siddhaiah			MNL	7/**	1.6	1.6	Teak, Hebbevu and others	1.6	40	5426	Surface	Well	0	Cultivable	Private Land	13.85.102	76.34.52

45	DASAGONDANAH ALLI	Jayna S/O Beeregaua			MNL	7/*/*	0.8	0.8	Teak, Hebbevu and others	0.8	20	2713	Surface	Well	0	Cultivable	Private Land	13.85.103	76.34.53
46	DASAGONDANAH ALLI	Jayanna S/O Late Ravegowda			MNL	27/*/3	0.2	0.2	Teak, Hebbevu and others	0.2	5	678	Surface	Well	0	Cultivable	Private Land	13.85.104	76.34.54
47	DASAGONDANAH ALLI	G H Somagowda S/O Malegaua. . -			MNL	3/*/3	0.8	0.8	Teak, Hebbevu and others	0.8	20	2713	Surface	Well	0	Cultivable	Private Land	13.85.105	76.34.55
48	DASAGONDANAH ALLI	G. A. Ashwathanarayanarao S/O Anantaramaiah			MNL	7/*/*	0.08	0.08	Teak, Hebbevu and others	0.08	2	271	Surface	Well	0	Cultivable	Private Land	13.85.106	76.34.56
49	DASAGONDANAH ALLI	GA Rajeev? Lochana S/O Anantaramaiah			MNL	7/*/*	0.09	0.09	Teak, Hebbevu and others	0.09	2	305	Surface	Well	0	Cultivable	Private Land	13.85.107	76.34.57
50	DASAGONDANAH ALLI	G. A. Shivaswamy S/O Anantaramaiah			MNL	7/*/*	0.08	0.08	Teak, Hebbevu and others	0.08	2	271	Surface	Well	0	Cultivable	Private Land	13.85.108	76.34.58
51	DASAGONDANAH ALLI	G.B.Devarajahppa S/O Bommagowda			MNL	17/*/*	0.54	0.54	Teak, Hebbevu and others	0.54	14	1831	Surface	Well	0	Cultivable	Private Land	13.85.109	76.34.59
52	DASAGONDANAH ALLI	G.B.Sivaradregaua S/O Basavegowda			MNL	26/*/3	0.8	0.8	Teak, Hebbevu and others	0.8	20	2713	Surface	Well	0	Cultivable	Private Land	13.85.110	76.34.60
53	DASAGONDANAH ALLI	GH Kumaraswamy S/O Malegaua			MNL	3/*/1	1.44	1.44	Teak, Hebbevu and others	1.44	36	4883	Surface	Well	0	Cultivable	Private Land	13.85.111	76.34.61
54	DASAGONDANAH ALLI	DB Kumara S/O Bhairashetti			MNL	25/*/7	0.16	0.16	Teak, Hebbevu and others	0.16	4	543	Surface	Well	0	Cultivable	Private Land	13.85.112	76.34.62
55	DASAGONDANAH ALLI	DB Kumara S/O Bhairashetti			MNL	25/*/4	0.07	0.07	Teak, Hebbevu and others	0.07	2	237	Surface	Well	0	Cultivable	Private Land	13.85.113	76.34.63
56	DASAGONDANAH ALLI	DB Kumara S/O Bhairashetti			MNL	25/*/10	0.16	0.16	Teak, Hebbevu and others	0.16	4	543	Surface	Well	0	Cultivable	Private Land	13.85.114	76.34.64
57	DASAGONDANAH ALLI	Dasashetti S/O smallsheet			MNL	7/*/*	0.8	0.8	Teak, Hebbevu and others	0.8	20	2713	Surface	Well	0	Cultivable	Private Land	13.85.115	76.34.65
58	DASAGONDANAH ALLI	Dinesh K M S/O Mallikarjuna aradya			MNL	7/*/*	1.6	1.6	Teak, Hebbevu and others	1.6	40	5426	Surface	Well	0	Cultivable	Private Land	13.85.116	76.34.66
59	DASAGONDANAH ALLI	Devarajappa S/O Bommagowda			MNL	9/*/*	1.27	1.27	Teak, Hebbevu and others	1.27	32	4307	Surface	Well	0	Cultivable	Private Land	13.85.117	76.34.67
60	DASAGONDANAH ALLI	Devarajappa S/O Bommagowda			MNL	17/*/*	0.53	0.53	Teak, Hebbevu and others	0.53	13	1797	Surface	Well	0	Cultivable	Private Land	13.85.118	76.34.68

61	DASAGONDANAH ALLI	Devaraju S/O Channaweeragowda			MNL	9/*/*	0.2	0.2	Teak, Hebbevu and others	0.2	5	678	Surface	Well	0	Cultivable	Private Land	13.85.119	76.34.69
62	DASAGONDANAH ALLI	Deve Gowda S/O Largegowda			MNL	7/*/*	0.8	0.8	Teak, Hebbevu and others	0.8	20	2713	Surface	Well	0	Cultivable	Private Land	13.85.120	76.34.70
63	DASAGONDANAH ALLI	Dyvaiah S/O Masiyyah			MNL	7/*/*	1	1	Teak, Hebbevu and others	1	25	3391	Surface	Well	0	Cultivable	Private Land	13.85.121	76.34.71
64	DASAGONDANAH ALLI	Dyavegowda S/O Maridyavegowda			MNL	7/*/*	0.4	0.4	Teak, Hebbevu and others	0.4	10	1357	Surface	Well	0	Cultivable	Private Land	13.85.122	76.34.72
65	DASAGONDANAH ALLI	Dhananjaya S/O Late Rudraygowda			MNL	21/*2	0.46	0.46	Teak, Hebbevu and others	0.46	12	1560	Surface	Well	0	Cultivable	Private Land	13.85.123	76.34.73
66	DASAGONDANAH ALLI	Dhananjaya S/O Late Rudraygowda			MNL	8/*3	1.11	1.11	Teak, Hebbevu and others	1.11	28	3764	Surface	Well	0	Cultivable	Private Land	13.85.124	76.34.74
67	DASAGONDANAH ALLI	Dhananjaya S/O Late Rudraygowda			MNL	8/*7	0.15	0.15	Teak, Hebbevu and others	0.15	4	509	Surface	Well	0	Cultivable	Private Land	13.85.125	76.34.75
68	DASAGONDANAH ALLI	Dhananjayamurthy. S/O Devarajappa			MNL	10/*12	0.58	0.58	Teak, Hebbevu and others	0.58	15	1967	Surface	Well	0	Cultivable	Private Land	13.85.126	76.34.76
69	DASAGONDANAH ALLI	Dhananjayamurthy. S/O Devarajappa			MNL	10/*14	1	1	Teak, Hebbevu and others	1	25	3391	Surface	Well	0	Cultivable	Private Land	13.85.127	76.34.77
70	DASAGONDANAH ALLI	Dharmayya S/O Huliyyah			MNL	7/*/*	1.6	1.6	Teak, Hebbevu and others	1.6	40	5426	Surface	Well	0	Cultivable	Private Land	13.85.128	76.34.78
71	DASAGONDANAH ALLI	Nandisha S/O Channaweeragowda			MNL	9/*/*	0.2	0.2	Teak, Hebbevu and others	0.2	5	678	Surface	Well	0	Cultivable	Private Land	13.85.129	76.34.79
72	DASAGONDANAH ALLI	Naveen Kumar CM . S/O Mallesh			MNL	6/*2	0.54	0.54	Teak, Hebbevu and others	0.54	14	1831	Surface	Well	0	Cultivable	Private Land	13.85.130	76.34.80
73	DASAGONDANAH ALLI	Nagamma Kom Channegowda			MNL	7/*/*	0.53	0.53	Teak, Hebbevu and others	0.53	13	1797	Surface	Well	0	Cultivable	Private Land	13.85.131	76.34.81
74	DASAGONDANAH ALLI	Nagaraju S/O Girigowda			MNL	26/*2	2	2	Teak, Hebbevu and others	2	50	6783	Surface	Well	0	Cultivable	Private Land	13.85.132	76.34.82
75	DASAGONDANAH ALLI	Nagaraju S/O Girigowda			MNL	7/*/*	0.8	0.8	Teak, Hebbevu and others	0.8	20	2713	Surface	Well	0	Cultivable	Private Land	13.85.133	76.34.83
76	DASAGONDANAH ALLI	Nagaraju S/O Mallegowda			MNL	10/*16	0.46	0.46	Teak, Hebbevu and others	0.46	12	1560	Surface	Well	0	Cultivable	Private Land	13.85.134	76.34.84

77	DASAGONDANAH ALLI	Nagarajaygowda S/O Adagoregowda			MNL	7/*/*	0.8	0.8	Teak, Hebbevu and others	0.8	20	2713	Surface	Well	0	Cultivable	Private Land	13.85.135	76.34.85
78	DASAGONDANAH ALLI	Nagesh S/O Marigowda			MNL	7/*/*	0.4	0.4	Teak, Hebbevu and others	0.4	10	1357	Surface	Well	0	Cultivable	Private Land	13.85.136	76.34.86
79	DASAGONDANAH ALLI	ningegowda S/O is Adaguregowda			MNL	7/*/*	0.54	0.54	Teak, Hebbevu and others	0.54	14	1831	Surface	Well	0	Cultivable	Private Land	13.85.137	76.34.87
80	DASAGONDANAH ALLI	Ningegowda S/O baigowda			MNL	7/*/*	0.53	0.53	Teak, Hebbevu and others	0.53	13	1797	Surface	Well	0	Cultivable	Private Land	13.85.138	76.34.88
81	DASAGONDANAH ALLI	Nethrakumara S/O Parvetegowda			MNL	9/*/*	2.3	2.3	Teak, Hebbevu and others	2.3	58	7800	Surface	Well	0	Cultivable	Private Land	13.85.139	76.34.89
82	DASAGONDANAH ALLI	Netrakumar S/O Parvategauda			MNL	10/*/6	0.33	0.33	Teak, Hebbevu and others	0.33	8	1119	Surface	Well	0	Cultivable	Private Land	13.85.140	76.34.90
83	DASAGONDANAH ALLI	Pankaja Kam Late A B Nagarajayya			MNL	7/*/*	0.8	0.8	Teak, Hebbevu and others	0.8	20	2713	Surface	Well	0	Cultivable	Private Land	13.85.141	76.34.91
84	DASAGONDANAH ALLI	Panchaksharayya S/O mahantegowda			MNL	5/*/3	0.24	0.24	Teak, Hebbevu and others	0.24	6	814	Surface	Well	0	Cultivable	Private Land	13.85.142	76.34.92
85	DASAGONDANAH ALLI	Parameshgowda S/O Late Yogappagowda			MNL	2/*/4	0.82	0.82	Teak, Hebbevu and others	0.82	21	2781	Surface	Well	0	Cultivable	Private Land	13.85.143	76.34.93
86	DASAGONDANAH ALLI	Parameshwarappa S/O Bommagowda			MNL	9/*/*	1.27	1.27	Teak, Hebbevu and others	1.27	32	4307	Surface	Well	0	Cultivable	Private Land	13.85.144	76.34.94
87	DASAGONDANAH ALLI	Parameshwarappa S/O Bommagowda			MNL	10/*/8	0.7	0.7	Teak, Hebbevu and others	0.7	18	2374	Surface	Well	0	Cultivable	Private Land	13.85.145	76.34.95
88	DASAGONDANAH ALLI	Prasanna GV S/O Late Veerabhadra Gowda			MNL	8/*/2	1.11	1.11	Teak, Hebbevu and others	1.11	28	3764	Surface	Well	0	Cultivable	Private Land	13.85.146	76.34.96
89	DASAGONDANAH ALLI	Prasanna GV S/O Late Veerabhadra Gowda			MNL	21/*/1	0.46	0.46	Teak, Hebbevu and others	0.46	12	1560	Surface	Well	0	Cultivable	Private Land	13.85.147	76.34.97
90	DASAGONDANAH ALLI	Prasanna GV S/O Late Veerabhadra Gowda			MNL	8/*/8	0.15	0.15	Teak, Hebbevu and others	0.15	4	509	Surface	Well	0	Cultivable	Private Land	13.85.148	76.34.98
91	DASAGONDANAH ALLI	Premakumar S/O Anantarajayya			MNL	7/*/*	0.54	0.54	Teak, Hebbevu and others	0.54	14	1831	Surface	Well	0	Cultivable	Private Land	13.85.149	76.34.99
92	DASAGONDANAH ALLI	Premakumari Co.Late Prakash			MNL	17/*/*	0.53	0.53	Teak, Hebbevu and others	0.53	13	1797	Surface	Well	0	Cultivable	Private Land	13.85.150	76.34.100

93	DASAGONDANAH ALLI	BASAMMA CO BHIMASHETTI			MNL	1/*/*	1.85	1.85	Teak, Hebbevu and others	1.85	46	6274	Surface	Well	0	Cultivable	Private Land	13.85.151	76.34.101
94	DASAGONDANAH ALLI	Basamma S/O Beemashetti			MNL	24/*/3	0.6	0.6	Teak, Hebbevu and others	0.6	15	2035	Surface	Well	0	Cultivable	Private Land	13.85.152	76.34.102
95	DASAGONDANAH ALLI	Basamma S/O Bhimashetti			MNL	25/*/2	1.46	1.46	Teak, Hebbevu and others	1.46	37	4951	Surface	Well	0	Cultivable	Private Land	13.85.153	76.34.103
96	DASAGONDANAH ALLI	Basavarajashetti S/O Rudrashetti			MNL	7/*/*	0.8	0.8	Teak, Hebbevu and others	0.8	20	2713	Surface	Well	0	Cultivable	Private Land	13.85.154	76.34.104
97	DASAGONDANAH ALLI	Basavaraju S/O Eregowda			MNL	17/*/*	0.48	0.48	Teak, Hebbevu and others	0.48	12	1628	Surface	Well	0	Cultivable	Private Land	13.85.155	76.34.105
98	DASAGONDANAH ALLI	Basavaraju S/O Eregowda			MNL	10/*/4	0.65	0.65	Teak, Hebbevu and others	0.65	16	2204	Surface	Well	0	Cultivable	Private Land	13.85.156	76.34.106
99	DASAGONDANAH ALLI	Basavaraju S/O Eregowda			MNL	10/*/11	0.2	0.2	Teak, Hebbevu and others	0.2	5	678	Surface	Well	0	Cultivable	Private Land	13.85.157	76.34.107
100	DASAGONDANAH ALLI	Basavaraju S/O Channaweeragowda			MNL	9/*/*	0.2	0.2	Teak, Hebbevu and others	0.2	5	678	Surface	Well	0	Cultivable	Private Land	13.85.158	76.34.108
101	DASAGONDANAH ALLI	Basavaraju S/O Rudrashetti			MNL	24/*/1	0.6	0.6	Teak, Hebbevu and others	0.6	15	2035	Surface	Well	0	Cultivable	Private Land	13.85.159	76.34.109
102	DASAGONDANAH ALLI	Basavaraju S/O Rudrashetti			MNL	25/*/9	0.13	0.13	Teak, Hebbevu and others	0.13	3	441	Surface	Well	0	Cultivable	Private Land	13.85.160	76.34.110
103	DASAGONDANAH ALLI	Basavaraju S/O Rudrashetti			MNL	25/*/5	0.17	0.17	Teak, Hebbevu and others	0.17	4	577	Surface	Well	0	Cultivable	Private Land	13.85.161	76.34.111
104	DASAGONDANAH ALLI	Basavaraju S/O Rudrashetti			MNL	25/*/1	0.11	0.11	Teak, Hebbevu and others	0.11	3	373	Surface	Well	0	Cultivable	Private Land	13.85.162	76.34.112
105	DASAGONDANAH ALLI	Bearegowda S/O hierarchy			MNL	7/*/*	0.53	0.53	Teak, Hebbevu and others	0.53	13	1797	Surface	Well	0	Cultivable	Private Land	13.85.163	76.34.113
106	DASAGONDANAH ALLI	Byrashetti S/O Rudrashetti			MNL	7/*/*	0.8	0.8	Teak, Hebbevu and others	0.8	20	2713	Surface	Well	0	Cultivable	Private Land	13.85.164	76.34.114
107	DASAGONDANAH ALLI	Bommagowda S/O Basavegowda			MNL	9/*/*	0.29	0.29	Teak, Hebbevu and others	0.29	7	983	Surface	Well	0	Cultivable	Private Land	13.85.165	76.34.115
108	DASAGONDANAH ALLI	Brahmayya S/O Kambayya			MNL	7/*/*	0.65	0.65	Teak, Hebbevu and others	0.65	16	2204	Surface	Well	0	Cultivable	Private Land	13.85.166	76.34.116

109	DASAGONDANAH ALLI	Manjaya S/O le chikayya			MNL	7/*/*	1.55	1.55	Teak, Hebbevu and others	1.55	39	5256	Surface	Well	0	Cultivable	Private Land	13.85.167	76.34.117
110	DASAGONDANAH ALLI	Madiwalappa S/O Bhairashetty			MNL	7/*/*	1.2	1.2	Teak, Hebbevu and others	1.2	30	4070	Surface	Well	0	Cultivable	Private Land	13.85.168	76.34.118
111	DASAGONDANAH ALLI	Mathiasa S/O Anthony			MNL	20/*/1	0.63	0.63	Teak, Hebbevu and others	0.63	16	2136	Surface	Well	0	Cultivable	Private Land	13.85.169	76.34.119
112	DASAGONDANAH ALLI	Manohar S/O			MNL	7/*/*	0.47	0.47	Teak, Hebbevu and others	0.47	12	1594	Surface	Well	0	Cultivable	Private Land	13.85.170	76.34.120
113	DASAGONDANAH ALLI	Mallayya S/O Thimmayya			MNL	7/*/*	1.6	1.6	Teak, Hebbevu and others	1.6	40	5426	Surface	Well	0	Cultivable	Private Land	13.85.171	76.34.121
114	DASAGONDANAH ALLI	Mallesayya S/O Nanjayya			MNL	7/*/*	0.4	0.4	Teak, Hebbevu and others	0.4	10	1357	Surface	Well	0	Cultivable	Private Land	13.85.172	76.34.122
115	DASAGONDANAH ALLI	Martin's S/O Anthony			MNL	24/*/4	0.24	0.24	Teak, Hebbevu and others	0.24	6	814	Surface	Well	0	Cultivable	Private Land	13.85.173	76.34.123
116	DASAGONDANAH ALLI	Martin's S/O Anthony			MNL	20/*/2	0.4	0.4	Teak, Hebbevu and others	0.4	10	1357	Surface	Well	0	Cultivable	Private Land	13.85.174	76.34.124
117	DASAGONDANAH ALLI	MOTHER CO.Late BEEGROUGADA			MNL	7/*/*	0.4	0.4	Teak, Hebbevu and others	0.4	10	1357	Surface	Well	0	Cultivable	Private Land	13.85.175	76.34.125
118	DASAGONDANAH ALLI	Yashodamma Co.Lay.Sugandarajayya			MNL	2/*/9	1.87	1.87	Teak, Hebbevu and others	1.87	47	6342	Surface	Well	0	Cultivable	Private Land	13.85.176	76.34.126
119	DASAGONDANAH ALLI	Yogendra Gowda S/OLate Ningyegowda			MNL	7/*/*	1.6	1.6	Teak, Hebbevu and others	1.6	40	5426	Surface	Well	0	Cultivable	Private Land	13.85.177	76.34.127
120	DASAGONDANAH ALLI	Rangayya S/O Rangayya			MNL	7/*/*	1.2	1.2	Teak, Hebbevu and others	1.2	30	4070	Surface	Well	0	Cultivable	Private Land	13.85.178	76.34.128
121	DASAGONDANAH ALLI	Ramesh S/O Huligowda			MNL	7/*/*	0.8	0.8	Teak, Hebbevu and others	0.8	20	2713	Surface	Well	0	Cultivable	Private Land	13.85.179	76.34.129
122	DASAGONDANAH ALLI	Ramesh G R S/O Late G Resignation			MNL	26/*/4	0.74	0.74	Teak, Hebbevu and others	0.74	19	2510	Surface	Well	0	Cultivable	Private Land	13.85.180	76.34.130
123	DASAGONDANAH ALLI	Ramesh G R S/O Late G Resignation			MNL	26/*/1	1.45	1.45	Teak, Hebbevu and others	1.45	36	4917	Surface	Well	0	Cultivable	Private Land	13.85.181	76.34.131
124	DASAGONDANAH ALLI	Ravi S/OLate Anantarajayya			MNL	4/*/*	3.58	3.58	Teak, Hebbevu and others	3.58	90	12141	Surface	Well	0	Cultivable	Private Land	13.85.182	76.34.132

125	DASAGONDANAH ALLI	Rajasekhara S/O Siddaramaiah			MNL	16/*/1	1.49	1.49	Teak, Hebbevu and others	1.49	37	5053	Surface	Well	0	Cultivable	Private Land	13.85.183	76.34.133
126	DASAGONDANAH ALLI	Rajasekharappa S/O Eiregowda			MNL	17/*/*	0.45	0.45	Teak, Hebbevu and others	0.45	11	1526	Surface	Well	0	Cultivable	Private Land	13.85.184	76.34.134
127	DASAGONDANAH ALLI	Rajasekharappa S/O Eiregowda			MNL	10/*/10	0.55	0.55	Teak, Hebbevu and others	0.55	14	1865	Surface	Well	0	Cultivable	Private Land	13.85.185	76.34.135
128	DASAGONDANAH ALLI	Rajasekharappa S/O Eiregowda			MNL	10/*/2	0.25	0.25	Teak, Hebbevu and others	0.25	6	848	Surface	Well	0	Cultivable	Private Land	13.85.186	76.34.136
129	DASAGONDANAH ALLI	Rajasekhar S/O Mallegauda			MNL	10/*/13	0.4	0.4	Teak, Hebbevu and others	0.4	10	1357	Surface	Well	0	Cultivable	Private Land	13.85.187	76.34.137
130	DASAGONDANAH ALLI	Radhamma KomLate Nagayya			MNL	7/*/*	1.6	1.6	Teak, Hebbevu and others	1.6	40	5426	Surface	Well	0	Cultivable	Private Land	13.85.188	76.34.138
131	DASAGONDANAH ALLI	Rudrashetti S/O Rangashetti			MNL	7/*/*	0.8	0.8	Teak, Hebbevu and others	0.8	20	2713	Surface	Well	0	Cultivable	Private Land	13.85.189	76.34.139
132	DASAGONDANAH ALLI	Rudraygowda S/O Mallegowda			MNL	7/*/*	0.6	0.6	Teak, Hebbevu and others	0.6	15	2035	Surface	Well	0	Cultivable	Private Land	13.85.190	76.34.140
133	DASAGONDANAH ALLI	Rudraygowda S/O Mallegowda			MNL	13/*/1	2.11	2.11	Teak, Hebbevu and others	2.11	53	7156	Surface	Well	0	Cultivable	Private Land	13.85.191	76.34.141
134	DASAGONDANAH ALLI	Renukamma Co. Shekharappa			MNL	7/*/*	1.6	1.6	Teak, Hebbevu and others	1.6	40	5426	Surface	Well	0	Cultivable	Private Land	13.85.192	76.34.142
135	DASAGONDANAH ALLI	Revy S/O Rudrayya			MNL	14/*/2	0.41	0.41	Teak, Hebbevu and others	0.41	10	1390	Surface	Well	0	Cultivable	Private Land	13.85.193	76.34.143
136	DASAGONDANAH ALLI	Revy S/O Rudrayya			MNL	14/*/1	2.24	2.24	Teak, Hebbevu and others	2.24	56	7596	Surface	Well	0	Cultivable	Private Land	13.85.194	76.34.144
137	DASAGONDANAH ALLI	Laxman S/O Rangegowda			MNL	7/*/*	0.8	0.8	Teak, Hebbevu and others	0.8	20	2713	Surface	Well	0	Cultivable	Private Land	13.85.195	76.34.145
138	DASAGONDANAH ALLI	Lalithamma Co. Eregowda			MNL	7/*/*	1.6	1.6	Teak, Hebbevu and others	1.6	40	5426	Surface	Well	0	Cultivable	Private Land	13.85.196	76.34.146
139	DASAGONDANAH ALLI	Lalitha Kom Siddhegowda			MNL	6/*/1	0.53	0.53	Teak, Hebbevu and others	0.53	13	1797	Surface	Well	0	Cultivable	Private Land	13.85.197	76.34.147
140	DASAGONDANAH ALLI	Vijay Kumar S/O Anantarajayya			MNL	7/*/*	0.54	0.54	Teak, Hebbevu and others	0.54	14	1831	Surface	Well	0	Cultivable	Private Land	13.85.198	76.34.148

141	DASAGONDANAH ALLI	Virupaksha G.P.Late the S/O. The mountain. -			MNL	13/*2	1	1	Teak, Hebbevu and others	1	25	3391	Surface	Well	0	Cultivable	Private Land	13.85.199	76.34.149
142	DASAGONDANAH ALLI	Veerappa Gowda S/O Daveygowda			MNL	2/*2	0.22	0.22	Teak, Hebbevu and others	0.22	6	746	Surface	Well	0	Cultivable	Private Land	13.85.200	76.34.150
143	DASAGONDANAH ALLI	Veerappa Gowda S/O Daveygowda			MNL	2/*8	0.45	0.45	Teak, Hebbevu and others	0.45	11	1526	Surface	Well	0	Cultivable	Private Land	13.85.201	76.34.151
144	DASAGONDANAH ALLI	Veerappa Gowda S/O Daveygowda			MNL	2/*6	0.15	0.15	Teak, Hebbevu and others	0.15	4	509	Surface	Well	0	Cultivable	Private Land	13.85.202	76.34.152
145	DASAGONDANAH ALLI	Veeregowda S/O Mariegowda			MNL	7/*P23	1.6	1.6	Teak, Hebbevu and others	1.6	40	5426	Surface	Well	0	Cultivable	Private Land	13.85.203	76.34.153
146	DASAGONDANAH ALLI	Sankarappa S/O Rudrayya			MNL	14/*2	1.91	1.91	Teak, Hebbevu and others	1.91	48	6477	Surface	Well	0	Cultivable	Private Land	13.85.204	76.34.154
147	DASAGONDANAH ALLI	Sankarappa S/O Rudrayya			MNL	15/**	0.72	0.72	Teak, Hebbevu and others	0.72	18	2442	Surface	Well	0	Cultivable	Private Land	13.85.205	76.34.155
148	DASAGONDANAH ALLI	Shantayya S/O ningaya			MNL	7/**	1.6	1.6	Teak, Hebbevu and others	1.6	40	5426	Surface	Well	0	Cultivable	Private Land	13.85.206	76.34.156
149	DASAGONDANAH ALLI	Sharaamma Coonanjegowda			MNL	7/**	1.6	1.6	Teak, Hebbevu and others	1.6	40	5426	Surface	Well	0	Cultivable	Private Land	13.85.207	76.34.157
150	DASAGONDANAH ALLI	Sharadamma KomLate Shantegowda			MNL	7/**	0.2	0.2	Teak, Hebbevu and others	0.2	5	678	Surface	Well	0	Cultivable	Private Land	13.85.208	76.34.158
151	DASAGONDANAH ALLI	Sharadamma KomLate Shantegowda			MNL	7/**	1.6	1.6	Teak, Hebbevu and others	1.6	40	5426	Surface	Well	0	Cultivable	Private Land	13.85.209	76.34.159
152	DASAGONDANAH ALLI	Sharadamma KomLate Shantegowda			MNL	7/**	0.8	0.8	Teak, Hebbevu and others	0.8	20	2713	Surface	Well	0	Cultivable	Private Land	13.85.210	76.34.160
153	DASAGONDANAH ALLI	Shivakumara d. S/O Devarajappa			MNL	10/*3	0.05	0.05	Teak, Hebbevu and others	0.05	1	170	Surface	Well	0	Cultivable	Private Land	13.85.211	76.34.161
154	DASAGONDANAH ALLI	Shivakumara S/O Channaweeregauda			MNL	9/**	0.2	0.2	Teak, Hebbevu and others	0.2	5	678	Surface	Well	0	Cultivable	Private Land	13.85.212	76.34.162
155	DASAGONDANAH ALLI	Shivayya S/O Basavyaya			MNL	7/**	0.8	0.8	Teak, Hebbevu and others	0.8	20	2713	Surface	Well	0	Cultivable	Private Land	13.85.213	76.34.163
156	DASAGONDANAH ALLI	Shivalinga Gowda S/O Bommagowda			MNL	17/**	0.4	0.4	Teak, Hebbevu and others	0.4	10	1357	Surface	Well	0	Cultivable	Private Land	13.85.214	76.34.164

157	DASAGONDANAH ALLI	Shivalinga Gowda S/O Bommagowda			MNL	9/*/*	1.27	1.27	Teak, Hebbevu and others	1.27	32	4307	Surface	Well	0	Cultivable	Private Land	13.85.215	76.34.165
158	DASAGONDANAH ALLI	Shivalinga Gowda S/O Bommagowda			MNL	10/*/5	0.4	0.4	Teak, Hebbevu and others	0.4	10	1357	Surface	Well	0	Cultivable	Private Land	13.85.216	76.34.166
159	DASAGONDANAH ALLI	Shivalinga Gowda S/O Late.Nangegawda			MNL	27/*/1	0.84	0.84	Teak, Hebbevu and others	0.84	21	2849	Surface	Well	0	Cultivable	Private Land	13.85.217	76.34.167
160	DASAGONDANAH ALLI	Happy S/O biggowda			MNL	7/*/*	0.8	0.8	Teak, Hebbevu and others	0.8	20	2713	Surface	Well	0	Cultivable	Private Land	13.85.218	76.34.168
161	DASAGONDANAH ALLI	Seshamma Co. Veerabhadra Gowda			MNL	7/*/*	1.6	1.6	Teak, Hebbevu and others	1.6	40	5426	Surface	Well	0	Cultivable	Private Land	13.85.219	76.34.169
162	DASAGONDANAH ALLI	Sakaba			MNL	8/*/4	1.11	1.11	Teak, Hebbevu and others	1.11	28	3764	Surface	Well	0	Cultivable	Private Land	13.85.220	76.34.170
163	DASAGONDANAH ALLI	Sanna Rangegowda S/O Rangegowda			MNL	8/*/9	0.1	0.1	Teak, Hebbevu and others	0.1	3	339	Surface	Well	0	Cultivable	Private Land	13.85.221	76.34.171
164	DASAGONDANAH ALLI	Sannegowda S/O Adaguregowda			MNL	7/*/*	0.8	0.8	Teak, Hebbevu and others	0.8	20	2713	Surface	Well	0	Cultivable	Private Land	13.85.222	76.34.172
165	DASAGONDANAH ALLI	Satisha S/O Siddaramaiah			MNL	16/*/2	0.68	0.68	Teak, Hebbevu and others	0.68	17	2306	Surface	Well	0	Cultivable	Private Land	13.85.223	76.34.173
166	DASAGONDANAH ALLI	Siddaramegowda S/O Rudraygowda			MNL	7/*/*	1.6	1.6	Teak, Hebbevu and others	1.6	40	5426	Surface	Well	0	Cultivable	Private Land	13.85.224	76.34.174
167	DASAGONDANAH ALLI	Siddegowda S/O Rudraygowda			MNL	7/*/*	1.45	1.45	Teak, Hebbevu and others	1.45	36	4917	Surface	Well	0	Cultivable	Private Land	13.85.225	76.34.175
168	DASAGONDANAH ALLI	Sudha Kumari Co.A.Vijayakumar			MNL	7/*/*	1.6	1.6	Teak, Hebbevu and others	1.6	40	5426	Surface	Well	0	Cultivable	Private Land	13.85.226	76.34.176
169	DASAGONDANAH ALLI	Subbegowda S/O Byregowda			MNL	7/*/*	0.54	0.54	Teak, Hebbevu and others	0.54	14	1831	Surface	Well	0	Cultivable	Private Land	13.85.227	76.34.177
170	DASAGONDANAH ALLI	Simon S/O Esudasa			MNL	18/*/1	0.52	0.52	Teak, Hebbevu and others	0.52	13	1763	Surface	Well	0	Cultivable	Private Land	13.85.228	76.34.178
171	DASAGONDANAH ALLI	Hanumantegowda S/O Thimmagowda			MNL	7/*/*	1.6	1.6	Teak, Hebbevu and others	1.6	40	5426	Surface	Well	0	Cultivable	Private Land	13.85.229	76.34.179
172	DASAGONDANAH ALLI	Harappa S/O Esudasa			MNL	24/*/2	0.8	0.8	Teak, Hebbevu and others	0.8	20	2713	Surface	Well	0	Cultivable	Private Land	13.85.230	76.34.180

173	DASAGONDANAH ALLI	Harappa S/O Esudasa			MNL	19/*/*	0.71	0.71	Teak, Hebbevu and others	0.71	18	2408	Surface	Well	0	Cultiva ble	Private Land	13.85.231	76.34.181
174	DASAGONDANAH ALLI	Harappa S/O Esudas			MNL	18/*/2	0.4	0.4	Teak, Hebbevu and others	0.4	10	1357	Surface	Well	0	Cultiva ble	Private Land	13.85.232	76.34.182
175	DASAGONDANAH ALLI	Balegowda S/O Hulegauda			MNL	5/*/1	0.23	0.23	Teak, Hebbevu and others	0.23	6	780	Surface	Well	0	Cultiva ble	Private Land	13.85.233	76.34.183
		Total=								134.8	3370	291965							

[Chapter - IV] 4.5 A Details of Vegetative Cover Activities

Plantation Type : Afforestation Activities

Sl. No	Village Name	Farmer Name:	Farmer Code	Aadhar Card No.	Rate Type (Manually/Machinery)	Survey No:	Total Area (Ha.)	Proposed Area (Ha.)	Activity/Model/Plant/Crop Name :	Number of Plants Per Ha	No. of plants	Unit Cost 135.65	Method of Irrigation (Drip/Ring/Surface)	Source of Irrigation (Canal/Rainfed/Well)	Area as per Type Of Land (Ha.)		Ownership of Land (Community Land/ Private Land/Other Land)
															Waste Land	Cultivable	
1	Kyathanaker e	Nagaraju S/O Basavalingegowda			Manually	20*/12	0.26	0.26	Teak, Hebbevu and others	0.26	7	882	Surface	Well	0	Cultivable	Private Land
2	Kyathanaker e	Devaraju S/O Dyavashetty			Manually	44*/11	0.04	0.04	Teak, Hebbevu and others	0.04	1	136	Surface	Well	0	Cultivable	Private Land
3	Kyathanaker e	Veeregowda S/O Basavalingegowda			Manually	20*/13	0.26	0.26	Teak, Hebbevu and others	0.26	7	882	Surface	Well	0	Cultivable	Private Land
4	Kyathanaker e	Jagadeesh S/O Basavalingegowda			Manually	20*/14	0.42	0.42	Teak, Hebbevu and others	0.42	11	1424	Surface	Well	0	Cultivable	Private Land
5	Kyathanaker e	Veeregowda S/O Basavalingegowda			Manually	20*/15	0.59	0.59	Teak, Hebbevu and others	0.59	15	2001	Surface	Well	0	Cultivable	Private Land
6	Kyathanaker e	Nagaraju S/O Basavalingegowda			Manually	20*/16	0.59	0.59	Teak, Hebbevu and others	0.59	15	2001	Surface	Well	0	Cultivable	Private Land
7	Kyathanaker e	Marashetty S/O Sunkashetty			Manually	4*/*	0.89	0.89	Teak, Hebbevu and others	0.89	22	3018	Surface	Well	0	Cultivable	Private Land
8	Kyathanaker e	K B Panchakshariaiah S/O Basavegowda			Manually	20*/77	0.2	0.2	Teak, Hebbevu and others	0.2	5	678	Surface	Well	0	Cultivable	Private Land
9	Kyathanaker e	Chandregowda S/O Basavegowda			Manually	35*/72	1.41	1.41	Teak, Hebbevu and others	1.41	35	4782	Surface	Well	0	Cultivable	Private Land
10	Kyathanaker e	Chandregowda S/O Eregowda			Manually	8*/17/B	0.14	0.14	Teak, Hebbevu and others	0.14	4	475	Surface	Well	0	Cultivable	Private Land
11	Kyathanaker e				Manually	16*/1	0.33	0.33	Teak, Hebbevu and others	0.33	8	1119	Surface	Well	0	Cultivable	Private Land
12	Kyathanaker e				Manually	18*/*	0	0	Teak, Hebbevu and others	0	0	0	Surface	Well	0	Cultivable	Private Land
13	Kyathanaker e				Manually	19*/72	0.19	0.19	Teak, Hebbevu and others	0.19	5	644	Surface	Well	0	Cultivable	Private Land
14	Kyathanaker e				Manually	12*/6	0.09	0.09	Teak, Hebbevu and others	0.09	2	305	Surface	Well	0	Cultivable	Private Land
15	Kyathanaker e	Padmawathi W/O Jayanna			Manually	33*/*	1	1	Teak, Hebbevu and others	1	25	3391	Surface	Well	0	Cultivable	Private Land
16	Kyathanaker e	Dharnendra S/O Rathnamma			Manually	16*/73	0.88	0.88	Teak, Hebbevu and others	0.88	22	2984	Surface	Well	0	Cultivable	Private Land
17	Kyathanaker e	G N Shivakumar S/O Nanjegowda			Manually	29*/*	1.84	1.84	Teak, Hebbevu and others	1.84	46	6240	Surface	Well	0	Cultivable	Private Land

18	Kyathanaker e	Suresh S/O Beeregowda			Manually	41/*1	0.8	0.8	Teak, Hebbevu and others	0.8	20	2713	Surface	Well	0	Cultiva ble	Private Land
19	Kyathanaker e	T E Malleshappa S/O Eregowda			Manually	20/*1A1	0.02	0.02	Teak, Hebbevu and others	0.02	1	68	Surface	Well	0	Cultiva ble	Private Land
20	Kyathanaker e				Manually	20/*1A5	0.08	0.08	Teak, Hebbevu and others	0.08	2	271	Surface	Well	0	Cultiva ble	Private Land
21	Kyathanaker e				Manually	32/*1	1.43	1.43	Teak, Hebbevu and others	1.43	36	4849	Surface	Well	0	Cultiva ble	Private Land
22	Kyathanaker e	Parameshwaraiah S/O Siddaramaiah			Manually	33/**	0.73	0.73	Teak, Hebbevu and others	0.73	18	2476	Surface	Well	0	Cultiva ble	Private Land
23	Kyathanaker e	Shivashankaraiah S/O Siddaramaiah			Manually	33/**	0.73	0.73	Teak, Hebbevu and others	0.73	18	2476	Surface	Well	0	Cultiva ble	Private Land
24	Kyathanaker e	Mahesh S/O Late Puppegowda			Manually	34/*2	0.37	0.37	Teak, Hebbevu and others	0.37	9	1255	Surface	Well	0	Cultiva ble	Private Land
25	Kyathanaker e	Rangamma W/O Lingaraju			Manually	43/**	1.5	1.5	Teak, Hebbevu and others	1.5	38	5087	Surface	Well	0	Cultiva ble	Private Land
26	Kyathanaker e	Venkatappa S/O Nanjshetty			Manually	22/**	0.1	0.1	Teak, Hebbevu and others	0.1	3	339	Surface	Well	0	Cultiva ble	Private Land
27	Kyathanaker e				Manually	10/*2	0.2	0.2	Teak, Hebbevu and others	0.2	5	678	Surface	Well	0	Cultiva ble	Private Land
28	Kyathanaker e	Bhagyamma W/O Rangadasappa			Manually	4/**	0.89	0.89	Teak, Hebbevu and others	0.89	22	3018	Surface	Well	0	Cultiva ble	Private Land
29	Kyathanaker e	Shivakumar S/O Channaveeregowda			Manually	37/**	0.1	0.1	Teak, Hebbevu and others	0.1	3	339	Surface	Well	0	Cultiva ble	Private Land
30	Kyathanaker e	Shanthe Gowda S/O Basavaraju			Manually	2/*1	0.6	0.6	Teak, Hebbevu and others	0.6	15	2035	Surface	Well	0	Cultiva ble	Private Land
31	Kyathanaker e	Prabhavathi W/O Channegowda			Manually	1/*1	0.55	0.55	Teak, Hebbevu and others	0.55	14	1865	Surface	Well	0	Cultiva ble	Private Land
32	Kyathanaker e	Lokesh S/O Channabasavegowda			Manually	3/*3	0.24	0.24	Teak, Hebbevu and others	0.24	6	814	Surface	Well	0	Cultiva ble	Private Land
33	Kyathanaker e				Manually	3/*5	0.3	0.3	Teak, Hebbevu and others	0.3	8	1017	Surface	Well	0	Cultiva ble	Private Land
34	Kyathanaker e				Manually	3/*7	0.66	0.66	Teak, Hebbevu and others	0.66	17	2238	Surface	Well	0	Cultiva ble	Private Land
35	Kyathanaker e	Satheesh S/O Channabasavegowda			Manually	3/*2	0.25	0.25	Teak, Hebbevu and others	0.25	6	848	Surface	Well	0	Cultiva ble	Private Land
36	Kyathanaker e				Manually	3/*6	0.18	0.18	Teak, Hebbevu and others	0.18	5	610	Surface	Well	0	Cultiva ble	Private Land
37	Kyathanaker e				Manually	3/*11	0.52	0.52	Teak, Hebbevu and others	0.52	13	1763	Surface	Well	0	Cultiva ble	Private Land

38	Kyathanaker e	Nagaiah S/O Hanumashetty			Manually	4/*/*	0.12	0.12	Teak, Hebbevu and others	0.12	3	407	Surface	Well	0	Cultiva ble	Private Land
39	Kyathanaker e	Shankraiah S/O Hanumashetty			Manually	4/*/*	0.12	0.12	Teak, Hebbevu and others	0.12	3	407	Surface	Well	0	Cultiva ble	Private Land
40	Kyathanaker e	K H Ramshetty S/O Hanumashetty			Manually	4/*/*	0.13	0.13	Teak, Hebbevu and others	0.13	3	441	Surface	Well	0	Cultiva ble	Private Land
41	Kyathanaker e	K C Veeregowda S/O Channegowda			Manually	18/*/*	0.03	0.03	Teak, Hebbevu and others	0.03	1	102	Surface	Well	0	Cultiva ble	Private Land
42	Kyathanaker e	Nanjshetty S/O Mallashetty			Manually	22/*/*	0.4	0.4	Teak, Hebbevu and others	0.4	10	1357	Surface	Well	0	Cultiva ble	Private Land
43	Kyathanaker e	Nanjshetty S/O Munishetty.			Manually	4/*/*	0.89	0.89	Teak, Hebbevu and others	0.89	22	3018	Surface	Well	0	Cultiva ble	Private Land
44	Kyathanaker e	Jagadeesh S/O Basavalingegowda			Manually	20/*/9	0.49	0.49	Teak, Hebbevu and others	0.49	12	1662	Surface	Well	0	Cultiva ble	Private Land
45	Kyathanaker e	Veeregowda S/O Basavalingegowda			Manually	20/*/10	0.48	0.48	Teak, Hebbevu and others	0.48	12	1628	Surface	Well	0	Cultiva ble	Private Land
46	Kyathanaker e	Mallikarjuna S/O Veeregowda			Manually	18/*/*	0.39	0.39	Teak, Hebbevu and others	0.39	10	1323	Surface	Well	0	Cultiva ble	Private Land
47	Kyathanaker e	Dyavaiah S/O Rangaiah			Manually	18/*/*	0	0	Teak, Hebbevu and others	0	0	0	Surface	Well	0	Cultiva ble	Private Land
48	Kyathanaker e	Nagaraju S/O Basavalingegowda			Manually	20/*/11	0.49	0.49	Teak, Hebbevu and others	0.49	12	1662	Surface	Well	0	Cultiva ble	Private Land
49	Kyathanaker e	K B Radha S/O Shivakumar			Manually	34/*/1	0.82	0.82	Teak, Hebbevu and others	0.82	21	2781	Surface	Well	0	Cultiva ble	Private Land
50	Kyathanaker e	K B Panchakshariah S/O Basavegowda			Manually	12/*/3	0.15	0.15	Teak, Hebbevu and others	0.15	4	509	Surface	Well	0	Cultiva ble	Private Land
51	Kyathanaker e	Dharmegowda S/O Marigowda			Manually	25/*/4	0.39	0.39	Teak, Hebbevu and others	0.39	10	1323	Surface	Well	0	Cultiva ble	Private Land
52	Kyathanaker e				Manually	25/*/1	0.45	0.45	Teak, Hebbevu and others	0.45	11	1526	Surface	Well	0	Cultiva ble	Private Land
53	Kyathanaker e				Manually	25/*/21	0.05	0.05	Teak, Hebbevu and others	0.05	1	170	Surface	Well	0	Cultiva ble	Private Land
54	Kyathanaker e	G H Anandkumari S/O Late Hulligowda			Manually	35/*/5	0.71	0.71	Teak, Hebbevu and others	0.71	18	2408	Surface	Well	0	Cultiva ble	Private Land
55	Kyathanaker e	J V Sampath kumar S/O Veerashekhappa			Manually	35/*/25	0.25	0.25	Teak, Hebbevu and others	0.25	6	848	Surface	Well	0	Cultiva ble	Private Land
56	Kyathanaker e				Manually	35/*/18	0.17	0.17	Teak, Hebbevu and others	0.17	4	577	Surface	Well	0	Cultiva ble	Private Land
57	Kyathanaker e	K B Radha S/O Shivakumar			Manually	20/*/2	0.02	0.02	Teak, Hebbevu and others	0.02	1	68	Surface	Well	0	Cultiva ble	Private Land

58	Kyathanaker e	Basavalingegowda S/O Kaluveregowda			Manually	20/*/4	0.4	0.4	Teak, Hebbevu and others	0.4	10	1357	Surface	Well	0	Cultiva ble	Private Land
59	Kyathanaker e	Javarshetty S/O Thimashetty			Manually	8/*/*	0.02	0.02	Teak, Hebbevu and others	0.02	1	68	Surface	Well	0	Cultiva ble	Private Land
60	Kyathanaker e	K H Ramshetty S/O Hanumashetty			Manually	8/*/*	0.06	0.06	Teak, Hebbevu and others	0.06	2	203	Surface	Well	0	Cultiva ble	Private Land
61	Kyathanaker e	Nagashetty S/O Hanumashetty			Manually	8/*/*	0.02	0.02	Teak, Hebbevu and others	0.02	1	68	Surface	Well	0	Cultiva ble	Private Land
62	Kyathanaker e	Muniswamy S/O Nanjshetty			Manually	22/*/*	0.1	0.1	Teak, Hebbevu and others	0.1	3	339	Surface	Well	0	Cultiva ble	Private Land
63	Kyathanaker e	Shivalingappa S/O Basavegowda			Manually	44/*/1	0.28	0.28	Teak, Hebbevu and others	0.28	7	950	Surface	Well	0	Cultiva ble	Private Land
64	Kyathanaker e	Gangamma W/O Malleshappa			Manually	44/*/9	0.01	0.01	Teak, Hebbevu and others	0.01	0	34	Surface	Well	0	Cultiva ble	Private Land
65	Kyathanaker e	Paramesh S/O Nanjshetty			Manually	22/*/*	0.1	0.1	Teak, Hebbevu and others	0.1	3	339	Surface	Well	0	Cultiva ble	Private Land
66	Kyathanaker e	Ningegowda S/O Rangegowda			Manually	22/*/*	0.25	0.25	Teak, Hebbevu and others	0.25	6	848	Surface	Well	0	Cultiva ble	Private Land
67	Kyathanaker e	Ramshetty S/O Thimashetty			Manually	8/*/4/B	0.05	0.05	Teak, Hebbevu and others	0.05	1	170	Surface	Well	0	Cultiva ble	Private Land
68	Kyathanaker e	Malamma S/O Chanabasavegowda			Manually	5/*/*	0.7	0.7	Teak, Hebbevu and others	0.7	18	2374	Surface	Well	0	Cultiva ble	Private Land
69	Kyathanaker e	Basavaraju S/O Govindappa			Manually	22/*/*	0.02	0.02	Teak, Hebbevu and others	0.02	1	68	Surface	Well	0	Cultiva ble	Private Land
70	Kyathanaker e	K S Prema W/O Gurushanthe Gowda			Manually	16/*/4	0.33	0.33	Teak, Hebbevu and others	0.33	8	1119	Surface	Well	0	Cultiva ble	Private Land
71	Kyathanaker e	Nagaraju S/O Basavegowda			Manually	12/*/7	0.1	0.1	Teak, Hebbevu and others	0.1	3	339	Surface	Well	0	Cultiva ble	Private Land
72	Kyathanaker e				Manually	19/*/5	0.23	0.23	Teak, Hebbevu and others	0.23	6	780	Surface	Well	0	Cultiva ble	Private Land
73	Kyathanaker e	Rathamma W/O Shivanna			Manually	22/*/*	0.02	0.02	Teak, Hebbevu and others	0.02	1	68	Surface	Well	0	Cultiva ble	Private Land
74	Kyathanaker e	K R Umadevi W/O Mahesh			Manually	22/*/*	0.02	0.02	Teak, Hebbevu and others	0.02	1	68	Surface	Well	0	Cultiva ble	Private Land
75	Kyathanaker e	Gangamma W/o Shivanna			Manually	22/*/*	0.04	0.04	Teak, Hebbevu and others	0.04	1	136	Surface	Well	0	Cultiva ble	Private Land
76	Kyathanaker e	Devaraju S/O Arasappa			Manually	11/*/*	0.38	0.38	Teak, Hebbevu and others	0.38	10	1289	Surface	Well	0	Cultiva ble	Private Land
77	Kyathanaker e	K R Dharmappa S/O Late Rudregowda			Manually	1/*/3	0.43	0.43	Teak, Hebbevu and others	0.43	11	1458	Surface	Well	0	Cultiva ble	Private Land

78	Kyathanaker e			Manually	20*/1A3	0.02	0.02	Teak, Hebbevu and others	0.02	1	68	Surface	Well	0	Cultiva ble	Private Land
79	Kyathanaker e			Manually	14*/2	0.2	0.2	Teak, Hebbevu and others	0.2	5	678	Surface	Well	0	Cultiva ble	Private Land
80	Kyathanaker e			Manually	30*/2	0.49	0.49	Teak, Hebbevu and others	0.49	12	1662	Surface	Well	0	Cultiva ble	Private Land
81	Kyathanaker e	K R parameshwarappa S/O Late Rudregowda		Manually	30*/1	0.4	0.4	Teak, Hebbevu and others	0.4	10	1357	Surface	Well	0	Cultiva ble	Private Land
82	Kyathanaker e			Manually	20*/1A3	0.03	0.03	Teak, Hebbevu and others	0.03	1	102	Surface	Well	0	Cultiva ble	Private Land
83	Kyathanaker e			Manually	14*/3	0.25	0.25	Teak, Hebbevu and others	0.25	6	848	Surface	Well	0	Cultiva ble	Private Land
84	Kyathanaker e			Manually	15*/*	0.42	0.42	Teak, Hebbevu and others	0.42	11	1424	Surface	Well	0	Cultiva ble	Private Land
85	Kyathanaker e			Manually	19*/3	0.5	0.5	Teak, Hebbevu and others	0.5	13	1696	Surface	Well	0	Cultiva ble	Private Land
86	Kyathanaker e			Manually	10*/3	0.33	0.33	Teak, Hebbevu and others	0.33	8	1119	Surface	Well	0	Cultiva ble	Private Land
87	Kyathanaker e		Doddashetty S/O Chikkaveerashetty		Manually	23*/*	0.3	0.3	Teak, Hebbevu and others	0.3	8	1017	Surface	Well	0	Cultiva ble
88	Kyathanaker e	Jayalingappa S/O Channabasavegowda		Manually	37*/*	0.4	0.4	Teak, Hebbevu and others	0.4	10	1357	Surface	Well	0	Cultiva ble	Private Land
89	Kyathanaker e	Gangadharappa S/O Veeregowda		Manually	12*/2	0.29	0.29	Teak, Hebbevu and others	0.29	7	983	Surface	Well	0	Cultiva ble	Private Land
90	Kyathanaker e			Manually	1*/4	0.59	0.59	Teak, Hebbevu and others	0.59	15	2001	Surface	Well	0	Cultiva ble	Private Land
91	Kyathanaker e			Manually	7*/1	0.1	0.1	Teak, Hebbevu and others	0.1	3	339	Surface	Well	0	Cultiva ble	Private Land
92	Kyathanaker e			Manually	6*/1	0.19	0.19	Teak, Hebbevu and others	0.19	5	644	Surface	Well	0	Cultiva ble	Private Land
93	Kyathanaker e			Manually	20*/1A1	0.26	0.26	Teak, Hebbevu and others	0.26	7	882	Surface	Well	0	Cultiva ble	Private Land
94	Kyathanaker e	K V Parameshwar S/O Late Veeregowda		Manually	13*/3	0.29	0.29	Teak, Hebbevu and others	0.29	7	983	Surface	Well	0	Cultiva ble	Private Land
95	Kyathanaker e			Manually	18*/*	0.39	0.39	Teak, Hebbevu and others	0.39	10	1323	Surface	Well	0	Cultiva ble	Private Land
96	Kyathanaker e	K P Palakshappa S/O Late Veeregowda		Manually	25*/5	0.2	0.2	Teak, Hebbevu and others	0.2	5	678	Surface	Well	0	Cultiva ble	Private Land
97	Kyathanaker e	Chikamma W/O Karishetty		Manually	10*/1	0.34	0.34	Teak, Hebbevu and others	0.34	9	1153	Surface	Well	0	Cultiva ble	Private Land

98	Kyathanaker e	G H Kumarswamy S/O Hulligowda			Manually	34/*3	0.37	0.37	Teak, Hebbevu and others	0.37	9	1255	Surface	Well	0	Cultiva ble	Private Land
99	Kyathanaker e	Saroja W/O K C Veeregowda			Manually	19/*4	0.21	0.21	Teak, Hebbevu and others	0.21	5	712	Surface	Well	0	Cultiva ble	Private Land
100	Kyathanaker e	Halagamma W/O Channabasavegowda			Manually	38/*1	1.24	1.24	Teak, Hebbevu and others	1.24	31	4205	Surface	Well	0	Cultiva ble	Private Land
101	Kyathanaker e	Dayananda S/O Channabasavegowda			Manually	38/*1	0.11	0.11	Teak, Hebbevu and others	0.11	3	373	Surface	Well	0	Cultiva ble	Private Land
102	Kyathanaker e	Veerashekhara S/O Ningegowda			Manually	38/*1	0.42	0.42	Teak, Hebbevu and others	0.42	11	1424	Surface	Well	0	Cultiva ble	Private Land
103	Kyathanaker e	Shivakumar D S/O Devarajappa			Manually	37/**	0.42	0.42	Teak, Hebbevu and others	0.42	11	1424	Surface	Well	0	Cultiva ble	Private Land
104	Kyathanaker e	Dayananga S/O Tannabasavegowda			Manually	3/*4	0.61	0.61	Teak, Hebbevu and others	0.61	15	2069	Surface	Well	0	Cultiva ble	Private Land
105	Kyathanaker e				Manually	3/*8	0.59	0.59	Teak, Hebbevu and others	0.59	15	2001	Surface	Well	0	Cultiva ble	Private Land
106	Kyathanaker e	Veerashekhara S/O Ningegowda			Manually	39/*1	0.3	0.3	Teak, Hebbevu and others	0.3	8	1017	Surface	Well	0	Cultiva ble	Private Land
107	Kyathanaker e	Chandregowda S/O Channaveeregowda			Manually	37/**	0.34	0.34	Teak, Hebbevu and others	0.34	9	1153	Surface	Well	0	Cultiva ble	Private Land
108	Kyathanaker e	Rajappa S/O Basavegowda			Manually	45/**	0.2	0.2	Teak, Hebbevu and others	0.2	5	678	Surface	Well	0	Cultiva ble	Private Land
109	Kyathanaker e	H B Yogeesh S/O Basavaraju			Manually	12/*4	0.15	0.15	Teak, Hebbevu and others	0.15	4	509	Surface	Well	0	Cultiva ble	Private Land
110	Kyathanaker e				Manually	20/*6	0.2	0.2	Teak, Hebbevu and others	0.2	5	678	Surface	Well	0	Cultiva ble	Private Land
111	Kyathanaker e	Rajappa S/O Basavegowda			Manually	30/*4	0.45	0.45	Teak, Hebbevu and others	0.45	11	1526	Surface	Well	0	Cultiva ble	Private Land
112	Kyathanaker e				Manually	17/*1	0.22	0.22	Teak, Hebbevu and others	0.22	6	746	Surface	Well	0	Cultiva ble	Private Land
113	Kyathanaker e				Manually	44/*3	0.14	0.14	Teak, Hebbevu and others	0.14	4	475	Surface	Well	0	Cultiva ble	Private Land
114	Kyathanaker e	Nandish S/O Channaveeregowda			Manually	37/**	0.31	0.31	Teak, Hebbevu and others	0.31	8	1051	Surface	Well	0	Cultiva ble	Private Land
115	Kyathanaker e	Basavaraju S/O Channaveeregowda			Manually	37/**	0.3	0.3	Teak, Hebbevu and others	0.3	8	1017	Surface	Well	0	Cultiva ble	Private Land
116	Kyathanaker e	Devaraju S/O Channaveeregowda			Manually	37/**	0.3	0.3	Teak, Hebbevu and others	0.3	8	1017	Surface	Well	0	Cultiva ble	Private Land
117	Kyathanaker e	Shivanna S/O Arasappa			Manually	44/*8	0.02	0.02	Teak, Hebbevu and others	0.02	1	68	Surface	Well	0	Cultiva ble	Private Land

118	Kyathanaker e			Manually	24/**	0.3	0.3	Teak, Hebbevu and others	0.3	8	1017	Surface	Well	0	Cultiva ble	Private Land
119	Kyathanaker e	Rameshwaraiah S/O Siddaramaiah		Manually	33/**	0.73	0.73	Teak, Hebbevu and others	0.73	18	2476	Surface	Well	0	Cultiva ble	Private Land
120	Kyathanaker e	Parwathamma W/O Late Rudramurthy		Manually	37/**	0.74	0.74	Teak, Hebbevu and others	0.74	19	2510	Surface	Well	0	Cultiva ble	Private Land
121	Kyathanaker e	Parwathamma W/O Late Rudramurthy		Manually	36/**	1.2	1.2	Teak, Hebbevu and others	1.2	30	4070	Surface	Well	0	Cultiva ble	Private Land
122	Kyathanaker e	K N Eregowda S/O Late Nanjundegowda		Manually	20/*/3	0.75	0.75	Teak, Hebbevu and others	0.75	19	2543	Surface	Well	0	Cultiva ble	Private Land
123	Kyathanaker e	K N Eregowda S/O Nanjundegowda		Manually	8/**	0.4	0.4	Teak, Hebbevu and others	0.4	10	1357	Surface	Well	0	Cultiva ble	Private Land
124	Kyathanaker e	Rudregowda S/O Mallegowda		Manually	4/**	0.4	0.4	Teak, Hebbevu and others	0.4	10	1357	Surface	Well	0	Cultiva ble	Private Land
125	Kyathanaker e	Mallikarjuna S/O Veeregowda		Manually	22/**	0.55	0.55	Teak, Hebbevu and others	0.55	14	1865	Surface	Well	0	Cultiva ble	Private Land
126	Kyathanaker e	Rudregowda S/O Mallegowda		Manually	39/*/1	0.3	0.3	Teak, Hebbevu and others	0.3	8	1017	Surface	Well	0	Cultiva ble	Private Land
127	Kyathanaker e	Rudregowda S/O Basavegowda		Manually	35/*/10	0.1	0.1	Teak, Hebbevu and others	0.1	3	339	Surface	Well	0	Cultiva ble	Private Land
128	Kyathanaker e	Satheesh G R S/O Rudregowda		Manually	35/*/8	0.4	0.4	Teak, Hebbevu and others	0.4	10	1357	Surface	Well	0	Cultiva ble	Private Land
129	Kyathanaker e	Hanumaiah S/O Narasimaiah		Manually	22/**	0.45	0.45	Teak, Hebbevu and others	0.45	11	1526	Surface	Well	0	Cultiva ble	Private Land
130	Kyathanaker e	Mallikarjuna K V S/O P Veeregowda		Manually	12/*/9	0.25	0.25	Teak, Hebbevu and others	0.25	6	848	Surface	Well	0	Cultiva ble	Private Land
131	Kyathanaker e	Hanumaiah S/O Narasimaiah		Manually	4/**	0.89	0.89	Teak, Hebbevu and others	0.89	22	3018	Surface	Well	0	Cultiva ble	Private Land
132	Kyathanaker e	Veerappa S/O Rangappa		Manually	23/**	0.3	0.3	Teak, Hebbevu and others	0.3	8	1017	Surface	Well	0	Cultiva ble	Private Land
133	Kyathanaker e	Somashekharappa S/O Late Chikaveerashetty		Manually	9/*/1	1.39	1.39	Teak, Hebbevu and others	1.39	35	4714	Surface	Well	0	Cultiva ble	Private Land
134	Kyathanaker e			Manually	9/*/3	0.58	0.58	Teak, Hebbevu and others	0.58	15	1967	Surface	Well	0	Cultiva ble	Private Land
135	Kyathanaker e	Ramakrishnaraw S/O Yallogiraw		Manually	22/**	0.8	0.8	Teak, Hebbevu and others	0.8	20	2713	Surface	Well	0	Cultiva ble	Private Land
136	Kyathanaker e	Nagaraju S/O Siddegowda		Manually	12/*/1	0.25	0.25	Teak, Hebbevu and others	0.25	6	848	Surface	Well	0	Cultiva ble	Private Land
137	Kyathanaker e			Manually	18/**	0.74	0.74	Teak, Hebbevu and others	0.74	19	2510	Surface	Well	0	Cultiva ble	Private Land

138	Kyathanaker e			Manually	1/*2	0.36	0.36	Teak, Hebbevu and others	0.36	9	1221	Surface	Well	0	Cultiva ble	Private Land
139	Kyathanaker e	Chandrashekhar S/O Borashetty		Manually	25/*3	0.8	0.8	Teak, Hebbevu and others	0.8	20	2713	Surface	Well	0	Cultiva ble	Private Land
140	Kyathanaker e	Mallegowda S/O Mallegowda		Manually	38/*1	0.44	0.44	Teak, Hebbevu and others	0.44	11	1492	Surface	Well	0	Cultiva ble	Private Land
141	Kyathanaker e			Manually	39/*1	0.01	0.01	Teak, Hebbevu and others	0.01	0	34	Surface	Well	0	Cultiva ble	Private Land
142	Kyathanaker e	Manjamma W/O Basavegowda		Manually	42/**	0.7	0.7	Teak, Hebbevu and others	0.7	18	2374	Surface	Well	0	Cultiva ble	Private Land
143	Kyathanaker e	Shivasharannamma W/O Parawathegowda		Manually	35/*2	1.41	1.41	Teak, Hebbevu and others	1.41	35	4782	Surface	Well	0	Cultiva ble	Private Land
144	Kyathanaker e	Nagamma W/O Mallesh		Manually	44/*7	0.02	0.02	Teak, Hebbevu and others	0.02	1	68	Surface	Well	0	Cultiva ble	Private Land
145	Kyathanaker e	Arasappa S/O Ningaiah		Manually	24/**	0.3	0.3	Teak, Hebbevu and others	0.3	8	1017	Surface	Well	0	Cultiva ble	Private Land
146	Kyathanaker e			Manually	25/*4	0.07	0.07	Teak, Hebbevu and others	0.07	2	237	Surface	Well	0	Cultiva ble	Private Land
147	Kyathanaker e	Jayalakshamma W/O S Vishwanatha		Manually	44/*10	0.1	0.1	Teak, Hebbevu and others	0.1	3	339	Surface	Well	0	Cultiva ble	Private Land
148	Kyathanaker e	Veeregowda S/o Puppegowda		Manually	12/*8	0.01	0.01	Teak, Hebbevu and others	0.01	0	34	Surface	Well	0	Cultiva ble	Private Land
149	Kyathanaker e			Manually	18/**	0.03	0.03	Teak, Hebbevu and others	0.03	1	102	Surface	Well	0	Cultiva ble	Private Land
150	Kyathanaker e	K R Lokesh S/O Rajappa		Manually	44/*4	0.26	0.26	Teak, Hebbevu and others	0.26	7	882	Surface	Well	0	Cultiva ble	Private Land
151	Kyathanaker e	Basavegowda S/O Mallegowda		Manually	20/*1A4	0.3	0.3	Teak, Hebbevu and others	0.3	8	1017	Surface	Well	0	Cultiva ble	Private Land
152	Kyathanaker e	Sarojamma W/O Devarajappa		Manually	36/**	4.51	4.51	Teak, Hebbevu and others	4.51	113	15295	Surface	Well	0	Cultiva ble	Private Land
153	Kyathanaker e	K B Jagadeesh S/O Basavalingegowda		Manually	19/*3	0.44	0.44	Teak, Hebbevu and others	0.44	11	1492	Surface	Well	0	Cultiva ble	Private Land
154	Kyathanaker e	Thimashetty S/O Marashetty		Manually	20/*17	0.8	0.8	Teak, Hebbevu and others	0.8	20	2713	Surface	Well	0	Cultiva ble	Private Land
155	Kyathanaker e	Shivalingappa S/O Basavegowda		Manually	17/*2	0.22	0.22	Teak, Hebbevu and others	0.22	6	746	Surface	Well	0	Cultiva ble	Private Land
156	Kyathanaker e			Manually	44/*2	0.12	0.12	Teak, Hebbevu and others	0.12	3	407	Surface	Well	0	Cultiva ble	Private Land
157	Kyathanaker e			Manually	30/*3	0.45	0.45	Teak, Hebbevu and others	0.45	11	1526	Surface	Well	0	Cultiva ble	Private Land

158	Kyathanaker e	A S Subbaraju S/O Sitharamaiah			Manually	44/*5	0.54	0.54	Teak, Hebbevu and others	0.54	14	1831	Surface	Well	0	Cultiva ble	Private Land
159	Kyathanaker e	Rathnamma W/O Nagappashetty			Manually	44/*6	0.02	0.02	Teak, Hebbevu and others	0.02	1	68	Surface	Well	0	Cultiva ble	Private Land
160	Kyathanaker e	A S Rangaiah S/O Siddiah			Manually	28/**	1.08	1.08	Teak, Hebbevu and others	1.08	27	3663	Surface	Well	0	Cultiva ble	Private Land
161	Kyathanaker e	Rangswamy S/O Rajanna			Manually	44/*12	0.05	0.05	Teak, Hebbevu and others	0.05	1	170	Surface	Well	0	Cultiva ble	Private Land
162	Kyathanaker e	Siddaramegowda S/O Nanjegowda			Manually	3/*10	0.05	0.05	Teak, Hebbevu and others	0.05	1	170	Surface	Well	0	Cultiva ble	Private Land
163	Kyathanaker e	G S Rameshwaraiah S/O Siddaramaiah			Manually	32/*4	0.44	0.44	Teak, Hebbevu and others	0.44	11	1492	Surface	Well	0	Cultiva ble	Private Land
164	Kyathanaker e				Manually	32/*3	0.15	0.15	Teak, Hebbevu and others	0.15	4	509	Surface	Well	0	Cultiva ble	Private Land
165	Kyathanaker e	Ramakrishnaraw S/O Yallogiraw			Manually	22/**	0.8	0.8	Teak, Hebbevu and others	0.8	20	2713	Surface	Well	0	Cultiva ble	Private Land
166	Kyathanaker e	Kumar S/O Rangappa			Manually	4/**	0.89	0.89	Teak, Hebbevu and others	0.89	22	3018	Surface	Well	0	Cultiva ble	Private Land
167	Kyathanaker e	Jayalakshamma W/O S Vishwanatha			Manually	22/**	0.3	0.3	Teak, Hebbevu and others	0.3	8	1017	Surface	Well	0	Cultiva ble	Private Land
168	Kyathanaker e	Dayanandkumar S/O Channabasavegowda			Manually	37/**	0.24	0.24	Teak, Hebbevu and others	0.24	6	814	Surface	Well	0	Cultiva ble	Private Land
169	Kyathanaker e	Savithramma W/O Dyavegowda			Manually	22/**	0.6	0.6	Teak, Hebbevu and others	0.6	15	2035	Surface	Well	0	Cultiva ble	Private Land
170	Kyathanaker e	Ningashetty S/O Hanumashetty			Manually	26/*1	0.3	0.3	Teak, Hebbevu and others	0.3	8	1017	Surface	Well	0	Cultiva ble	Private Land
171	Kyathanaker e	Shashikala W/O Narashimashetty			Manually	22/**	0.02	0.02	Teak, Hebbevu and others	0.02	1	68	Surface	Well	0	Cultiva ble	Private Land
172	Kyathanaker e	K S Chandrappa S/O Shetappa			Manually	22/**	0.28	0.28	Teak, Hebbevu and others	0.28	7	950	Surface	Well	0	Cultiva ble	Private Land
173	Kyathanaker e	K H Ramshetty S/O Hanumashetty			Manually	22/**	0.8	0.8	Teak, Hebbevu and others	0.8	20	2713	Surface	Well	0	Cultiva ble	Private Land
174	Kyathanaker e	K S Chandrappa S/O Shetappa			Manually	8/*2/B	0.09	0.09	Teak, Hebbevu and others	0.09	2	305	Surface	Well	0	Cultiva ble	Private Land
175	Kyathanaker e	K S Basavaraju S/O Late Narasimhashetty			Manually	23/**	0.4	0.4	Teak, Hebbevu and others	0.4	10	1357	Surface	Well	0	Cultiva ble	Private Land
176	Kyathanaker e	Rangappa S/O Sankaiah			Manually	23/**	0.4	0.4	Teak, Hebbevu and others	0.4	10	1357	Surface	Well	0	Cultiva ble	Private Land
177	Kyathanaker e	K V Parameshwar S/O Late Veeregowda			Manually	18/**	0.02	0.02	Teak, Hebbevu and others	0.02	1	68	Surface	Well	0	Cultiva ble	Private Land

178	Kyathanaker e	Mohan K V S/O Late Veerabhadraiah			Manually	23/*/*	0.4	0.4	Teak, Hebbevu and others	0.4	10	1357	Surface	Well	0	Cultiva ble	Private Land
179	Kyathanaker e	Manjamma W/O Hallashetty			Manually	23/*/*	0.4	0.4	Teak, Hebbevu and others	0.4	10	1357	Surface	Well	0	Cultiva ble	Private Land
180	Kyathanaker e				Manually	8/*/*	0.19	0.19	Teak, Hebbevu and others	0.19	5	644	Surface	Well	0	Cultiva ble	Private Land
181	Kyathanaker e	Lokesh S/O Channabasavegowda			Manually	3/*/12	0.25	0.25	Teak, Hebbevu and others	0.25	6	848	Surface	Well	0	Cultiva ble	Private Land
182	Kyathanaker e	Shyamshetty S/O Dyavashetty			Manually	23/*/*	0.3	0.3	Teak, Hebbevu and others	0.3	8	1017	Surface	Well	0	Cultiva ble	Private Land
183	Kyathanaker e	Shankrappa S/O Rudregowda			Manually	39/*/1	0.3	0.3	Teak, Hebbevu and others	0.3	8	1017	Surface	Well	0	Cultiva ble	Private Land
184	Kyathanaker e	Basavegowda S/O Eregowda			Manually	8/*/*	0.14	0.14	Teak, Hebbevu and others	0.14	4	475	Surface	Well	0	Cultiva ble	Private Land
185	Kyathanaker e	Javarshetty S/O Sannathimashetty			Manually	23/*/*	0.2	0.2	Teak, Hebbevu and others	0.2	5	678	Surface	Well	0	Cultiva ble	Private Land
186	Kyathanaker e	Channabasavegowda S/O Thimmegowda			Manually	3/*/9	0.31	0.31	Teak, Hebbevu and others	0.31	8	1051	Surface	Well	0	Cultiva ble	Private Land
187	Kyathanaker e				Manually	3/*/1	0.29	0.29	Teak, Hebbevu and others	0.29	7	983	Surface	Well	0	Cultiva ble	Private Land
188	Kyathanaker e	Rajappa S/O Basavegowda			Manually	20/*/1A2	0.15	0.15	Teak, Hebbevu and others	0.15	4	509	Surface	Well	0	Cultiva ble	Private Land
189	Kyathanaker e	Thimashetty S/O Bellurshetty			Manually	23/*/*	0.3	0.3	Teak, Hebbevu and others	0.3	8	1017	Surface	Well	0	Cultiva ble	Private Land
190	Kyathanaker e	Harishkumar G S S/O Late M B Shivarudrappa			Manually	33/*/*	1.19	1.19	Teak, Hebbevu and others	1.19	30	4036	Surface	Well	0	Cultiva ble	Private Land
191	Kyathanaker e	Vasanthukumar S/O Guddashetty			Manually	10/*/4	0.19	0.19	Teak, Hebbevu and others	0.19	5	644	Surface	Well	0	Cultiva ble	Private Land
192	Kyathanaker e				Manually	8/*/BLOK2	0.16	0.16	Teak, Hebbevu and others	0.16	4	543	Surface	Well	0	Cultiva ble	Private Land
193	Kyathanaker e	Chandrashetty S/O Veerabhadrashetty			Manually	23/*/*	0.3	0.3	Teak, Hebbevu and others	0.3	8	1017	Surface	Well	0	Cultiva ble	Private Land
194	Kyathanaker e	Vasanthukumar S/O Guddashetty			Manually	23/*/*	0.3	0.3	Teak, Hebbevu and others	0.3	8	1017	Surface	Well	0	Cultiva ble	Private Land
195	Kyathanaker e	Sannaiah S/O Marashetty			Manually	23/*/*	0.15	0.15	Teak, Hebbevu and others	0.15	4	509	Surface	Well	0	Cultiva ble	Private Land
196	Kyathanaker e	K S Chandrappa S/O Shetappa			Manually	23/*/*	0.4	0.4	Teak, Hebbevu and others	0.4	10	1357	Surface	Well	0	Cultiva ble	Private Land
197	Kyathanaker e				Manually	8/*/3/B	0.09	0.09	Teak, Hebbevu and others	0.09	2	305	Surface	Well	0	Cultiva ble	Private Land

198	Kyathanaker e	Ramashetty S/O Sanaiah			Manually	23/*	0.4	0.4	Teak, Hebbevu and others	0.4	10	1357	Surface	Well	0	Cultiva ble	Private Land
199	Kyathanaker e	Govindaiah S/O Sanaiah			Manually	23/*	0.2	0.2	Teak, Hebbevu and others	0.2	5	678	Surface	Well	0	Cultiva ble	Private Land
200	Kyathanaker e	Rangshetty S/O Hanumashetty			Manually	4/*	0.12	0.12	Teak, Hebbevu and others	0.12	3	407	Surface	Well	0	Cultiva ble	Private Land
201	Kyathanaker e	Pandurangappa S/O Thimaiah			Manually	4/*	0.89	0.89	Teak, Hebbevu and others	0.89	22	3018	Surface	Well	0	Cultiva ble	Private Land
202	Kyathanaker e	Basavaraju S/O Late Rangappa			Manually	5/*	0.4	0.4	Teak, Hebbevu and others	0.4	10	1357	Surface	Well	0	Cultiva ble	Private Land
203	Kyathanaker e	Nanjeshappa S/O Veeregowda			Manually	1*/2	0.4	0.4	Teak, Hebbevu and others	0.4	10	1357	Surface	Well	0	Cultiva ble	Private Land
204	Kyathanaker e				Manually	18/*	0.39	0.39	Teak, Hebbevu and others	0.39	10	1323	Surface	Well	0	Cultiva ble	Private Land
205	Kyathanaker e				Manually	40/*	1.04	1.04	Teak, Hebbevu and others	1.04	26	3527	Surface	Well	0	Cultiva ble	Private Land
206	Kyathanaker e				Manually	13*/2	0.24	0.24	Teak, Hebbevu and others	0.24	6	814	Surface	Well	0	Cultiva ble	Private Land
207	Kyathanaker e	Yalakaiah S/O Govindaiah			Manually	24/*	0.3	0.3	Teak, Hebbevu and others	0.3	8	1017	Surface	Well	0	Cultiva ble	Private Land
208	Kyathanaker e	Jayamma W/O Dyavaiah			Manually	24/*	0.2	0.2	Teak, Hebbevu and others	0.2	5	678	Surface	Well	0	Cultiva ble	Private Land
209	Kyathanaker e	Manjula			Manually	24/*	0.4	0.4	Teak, Hebbevu and others	0.4	10	1357	Surface	Well	0	Cultiva ble	Private Land
210	Kyathanaker e	Malleshgowda S/O Dyavegowda			Manually	25*/23	0.38	0.38	Teak, Hebbevu and others	0.38	10	1289	Surface	Well	0	Cultiva ble	Private Land
211	Kyathanaker e				Manually	25*/19	0.15	0.15	Teak, Hebbevu and others	0.15	4	509	Surface	Well	0	Cultiva ble	Private Land
212	Kyathanaker e				Manually	25*/1	1.37	1.37	Teak, Hebbevu and others	1.37	34	4646	Surface	Well	0	Cultiva ble	Private Land
213	Kyathanaker e	Sannaningshetty S/O Hanumashetty			Manually	25*/4	0.6	0.6	Teak, Hebbevu and others	0.6	15	2035	Surface	Well	0	Cultiva ble	Private Land
214	Kyathanaker e	Rajashekhhar S/O Boorshetty			Manually	25*/3	0.8	0.8	Teak, Hebbevu and others	0.8	20	2713	Surface	Well	0	Cultiva ble	Private Land
215	Kyathanaker e	Sannaningshetty S/O Hanumashetty			Manually	26*/1	0.5	0.5	Teak, Hebbevu and others	0.5	13	1696	Surface	Well	0	Cultiva ble	Private Land
216	Kyathanaker e	Gangamma W/O Channegowda			Manually	35*/14	0.12	0.12	Teak, Hebbevu and others	0.12	3	407	Surface	Well	0	Cultiva ble	Private Land
217	Kyathanaker e	Parwathamma W/O Pupegowda			Manually	35*/15	0.11	0.11	Teak, Hebbevu and others	0.11	3	373	Surface	Well	0	Cultiva ble	Private Land

218	Kyathanaker e	Nanjegowda S/O late Mallegowda			Manually	35*/22	0.23	0.23	Teak, Hebbevu and others	0.23	6	780	Surface	Well	0	Cultiva ble	Private Land
219	Kyathanaker e	Veeregowda S/O Late Mallegowda			Manually	35*/21	0.22	0.22	Teak, Hebbevu and others	0.22	6	746	Surface	Well	0	Cultiva ble	Private Land
220	Kyathanaker e	Ramegowda S/O Late Mallegowda			Manually	35*/20	0.22	0.22	Teak, Hebbevu and others	0.22	6	746	Surface	Well	0	Cultiva ble	Private Land
221	Kyathanaker e	Jayalingappa S/O Channabasavegowda			Manually	35*/16	0.12	0.12	Teak, Hebbevu and others	0.12	3	407	Surface	Well	0	Cultiva ble	Private Land
222	Kyathanaker e	Veerabasappa S/O Late Channabasavegowda			Manually	35*/17	0.11	0.11	Teak, Hebbevu and others	0.11	3	373	Surface	Well	0	Cultiva ble	Private Land
223	Kyathanaker e	Basavaraju S/O Ningegowda			Manually	35*/19	0.16	0.16	Teak, Hebbevu and others	0.16	4	543	Surface	Well	0	Cultiva ble	Private Land
224	Kyathanaker e	J S Parameshwaraiah S/O Siddharamaiah			Manually	32*/12	0.22	0.22	Teak, Hebbevu and others	0.22	6	746	Surface	Well	0	Cultiva ble	Private Land
225	Kyathanaker e				Manually	32*/13	0.15	0.15	Teak, Hebbevu and others	0.15	4	509	Surface	Well	0	Cultiva ble	Private Land
226	Kyathanaker e	Banumurthachar S/O Late Sannaveerachar			Manually	33*/1*	0.92	0.92	Teak, Hebbevu and others	0.92	23	3120	Surface	Well	0	Cultiva ble	Private Land
227	Kyathanaker e	Mahesh S/O Late Puppegowda			Manually	35*/11	1.18	1.18	Teak, Hebbevu and others	1.18	30	4002	Surface	Well	0	Cultiva ble	Private Land
228	Kyathanaker e	K B Radha S/O Shivakumar			Manually	38*/11	0.2	0.2	Teak, Hebbevu and others	0.2	5	678	Surface	Well	0	Cultiva ble	Private Land
229	Kyathanaker e	Eregowda S/O Basavegowda			Manually	35*/17	0.4	0.4	Teak, Hebbevu and others	0.4	10	1357	Surface	Well	0	Cultiva ble	Private Land
230	Kyathanaker e	Mallikarjuna S/O Puppegowda			Manually	35*/11	0.2	0.2	Teak, Hebbevu and others	0.2	5	678	Surface	Well	0	Cultiva ble	Private Land
231	Kyathanaker e				Manually	35*/12	0.4	0.4	Teak, Hebbevu and others	0.4	10	1357	Surface	Well	0	Cultiva ble	Private Land
232	Kyathanaker e				Manually	35*/13	0.58	0.58	Teak, Hebbevu and others	0.58	15	1967	Surface	Well	0	Cultiva ble	Private Land
233	Kyathanaker e	G H Kumarswamy S/O Hulligowda			Manually	35*/14	0.31	0.31	Teak, Hebbevu and others	0.31	8	1051	Surface	Well	0	Cultiva ble	Private Land
234	Kyathanaker e				Manually	35*/9	0.18	0.18	Teak, Hebbevu and others	0.18	5	610	Surface	Well	0	Cultiva ble	Private Land
235	Kyathanaker e				Manually	35*/6	0.22	0.22	Teak, Hebbevu and others	0.22	6	746	Surface	Well	0	Cultiva ble	Private Land
236	Kyathanaker e	Shivalingegowda S/O Boomegowda			Manually	36*/1*	0.4	0.4	Teak, Hebbevu and others	0.4	10	1357	Surface	Well	0	Cultiva ble	Private Land
237	Kyathanaker e				Manually	36*/1*	0.55	0.55	Teak, Hebbevu and others	0.55	14	1865	Surface	Well	0	Cultiva ble	Private Land

238	Kyathanakere			Manually	37/*	1	1	Teak, Hebbevu and others	1	25	3391	Surface	Well	0	Cultivable	Private Land
239	Kyathanakere	Parameshwarappa S/O Boomegowda		Manually	36/*	1.2	1.2	Teak, Hebbevu and others	1.2	30	4070	Surface	Well	0	Cultivable	Private Land
240	Kyathanakere	Devarajappa S/O Boomegowda		Manually	36/*	1.2	1.2	Teak, Hebbevu and others	1.2	30	4070	Surface	Well	0	Cultivable	Private Land
241	Kyathanakere	Ningegowda S/O Marigowda		Manually	38/*/1	0.45	0.45	Teak, Hebbevu and others	0.45	11	1526	Surface	Well	0	Cultivable	Private Land
242	Kyathanakere			Manually	38/*/1	1.2	1.2	Teak, Hebbevu and others	1.2	30	4070	Surface	Well	0	Cultivable	Private Land
243	Kyathanakere	Kamamma W/O Chandregowda		Manually	19/*/1	0.21	0.21	Teak, Hebbevu and others	0.21	5	712	Surface	Well	0	Cultivable	Private Land
244	Kyathanakere			Manually	20/*/1A1	1	1	Teak, Hebbevu and others	1	25	3391	Surface	Well	0	Cultivable	Private Land
245	Kyathanakere	Bsavegowda S/O Rudregowda		Manually	18/*	0.03	0.03	Teak, Hebbevu and others	0.03	1	102	Surface	Well	0	Cultivable	Private Land
246	Kyathanakere	K P Siddegowda S/O Puppegowda		Manually	25/*/4	0.4	0.4	Teak, Hebbevu and others	0.4	10	1357	Surface	Well	0	Cultivable	Private Land
247	Kyathanakere			Manually	13/*/1	0.52	0.52	Teak, Hebbevu and others	0.52	13	1763	Surface	Well	0	Cultivable	Private Land
248	Kyathanakere	Bhagiramma W/O Halappa		Manually	25/*/4	1.4	1.4	Teak, Hebbevu and others	1.4	35	4748	Surface	Well	0	Cultivable	Private Land
249	Kyathanakere			Manually	11/*	0.71	0.71	Teak, Hebbevu and others	0.71	18	2408	Surface	Well	0	Cultivable	Private Land
250	Kyathanakere	Sanaiah S/O Venkateshetty		Manually	5/*	0.4	0.4	Teak, Hebbevu and others	0.4	10	1357	Surface	Well	0	Cultivable	Private Land
251	Kyathanakere	Sannashetty S/O Venkateshetty		Manually	4/*	0.89	0.89	Teak, Hebbevu and others	0.89	22	3018	Surface	Well	0	Cultivable	Private Land
252	Kyathanakere	Gangamma W/O Hulligowda		Manually	7/*/2	0.8	0.8	Teak, Hebbevu and others	0.8	20	2713	Surface	Well	0	Cultivable	Private Land
253	Kyathanakere	Narasimhashetty S/O Nanjashetty		Manually	22/*	0.1	0.1	Teak, Hebbevu and others	0.1	3	339	Surface	Well	0	Cultivable	Private Land
254	Kyathanakere	Veerupakshappa S/O Veeregowda		Manually	6/*/2	0.09	0.09	Teak, Hebbevu and others	0.09	2	305	Surface	Well	0	Cultivable	Private Land
255	Kyathanakere			Manually	20/*/1A1	0.02	0.02	Teak, Hebbevu and others	0.02	1	68	Surface	Well	0	Cultivable	Private Land
256	Kyathanakere			Manually	26/*/2	0.5	0.5	Teak, Hebbevu and others	0.5	13	1696	Surface	Well	0	Cultivable	Private Land
257	Kyathanakere	Palakshappa S/O Veeregowda		Manually	20/*/1A1	0.02	0.02	Teak, Hebbevu and others	0.02	1	68	Surface	Well	0	Cultivable	Private Land

258	Kyathanaker e			Manually	6/*3	0.09	0.09	Teak, Hebbevu and others	0.09	2	305	Surface	Well	0	Cultiva ble	Private Land
259	Kyathanaker e			Manually	39/*2	0.31	0.31	Teak, Hebbevu and others	0.31	8	1051	Surface	Well	0	Cultiva ble	Private Land
260	Kyathanaker e			Manually	38/*1	0.1	0.1	Teak, Hebbevu and others	0.1	3	339	Surface	Well	0	Cultiva ble	Private Land
261	Kyathanaker e	Veerupakshappa S/O Veeregowda		Manually	7/*4	0.05	0.05	Teak, Hebbevu and others	0.05	1	170	Surface	Well	0	Cultiva ble	Private Land
262	Kyathanaker e	Palakshappa S/O Veeregowda		Manually	38/*3	0.39	0.39	Teak, Hebbevu and others	0.39	10	1323	Surface	Well	0	Cultiva ble	Private Land
263	Kyathanaker e			Manually	7/*3	0.05	0.05	Teak, Hebbevu and others	0.05	1	170	Surface	Well	0	Cultiva ble	Private Land
264	Kyathanaker e			Manually	25/*8	0.2	0.2	Teak, Hebbevu and others	0.2	5	678	Surface	Well	0	Cultiva ble	Private Land
265	Kyathanaker e			Manually	25/*2	0.88	0.88	Teak, Hebbevu and others	0.88	22	2984	Surface	Well	0	Cultiva ble	Private Land
266	Kyathanaker e			Manually	8/*13/B	0.18	0.18	Teak, Hebbevu and others	0.18	5	610	Surface	Well	0	Cultiva ble	Private Land
267	Kyathanaker e			Manually	38/*2	0.16	0.16	Teak, Hebbevu and others	0.16	4	543	Surface	Well	0	Cultiva ble	Private Land
268	Kyathanaker e	K C Veeregowda S/O Channegowda		Manually	2/*2	0.6	0.6	Teak, Hebbevu and others	0.6	15	2035	Surface	Well	0	Cultiva ble	Private Land
269	Kyathanaker e	Shivegowda S/O Marigowda		Manually	25/*1	0.46	0.46	Teak, Hebbevu and others	0.46	12	1560	Surface	Well	0	Cultiva ble	Private Land
270	Kyathanaker e			Manually	25/*4	0.38	0.38	Teak, Hebbevu and others	0.38	10	1289	Surface	Well	0	Cultiva ble	Private Land
271	Kyathanaker e			Manually	25/*22	0.05	0.05	Teak, Hebbevu and others	0.05	1	170	Surface	Well	0	Cultiva ble	Private Land
272	Kyathanaker e	Thimaiah S/O Late Dyavegowda		Manually	41/*2	0.8	0.8	Teak, Hebbevu and others	0.8	20	2713	Surface	Well	0	Cultiva ble	Private Land
273	Kyathanaker e	Shivarudraiah S/O Channaveeregowda		Manually	38/*1	0.73	0.73	Teak, Hebbevu and others	0.73	18	2476	Surface	Well	0	Cultiva ble	Private Land
274	Kyathanaker e			Manually	2/*4	0.43	0.43	Teak, Hebbevu and others	0.43	11	1458	Surface	Well	0	Cultiva ble	Private Land
275	Kyathanaker e	Eregowda S/O Channaveeregowda		Manually	2/*3	0.42	0.42	Teak, Hebbevu and others	0.42	11	1424	Surface	Well	0	Cultiva ble	Private Land
276	Kyathanaker e			Manually	38/*1	0.74	0.74	Teak, Hebbevu and others	0.74	19	2510	Surface	Well	0	Cultiva ble	Private Land
277	Kyathanaker e	Halaggegowda S/O Channaveeregowda		Manually	38/*1	0.73	0.73	Teak, Hebbevu and others	0.73	18	2476	Surface	Well	0	Cultiva ble	Private Land

278	Kyathanaker e			Manually	20/*5	0.9	0.9	Teak, Hebbevu and others	0.9	23	3052	Surface	Well	0	Cultiva ble	Private Land
279	Kyathanaker e			Manually	2/*5	0.43	0.43	Teak, Hebbevu and others	0.43	11	1458	Surface	Well	0	Cultiva ble	Private Land
280	Kyathanaker e	Sannamma W/O Late Veerathegowda		Manually	41/*3	0.8	0.8	Teak, Hebbevu and others	0.8	20	2713	Surface	Well	0	Cultiva ble	Private Land
281	Kyathanaker e	Jayamma W/O Krishnashetty		Manually	24/**	0.3	0.3	Teak, Hebbevu and others	0.3	8	1017	Surface	Well	0	Cultiva ble	Private Land
282	Kyathanaker e			Manually	8/*12/B	0.05	0.05	Teak, Hebbevu and others	0.05	1	170	Surface	Well	0	Cultiva ble	Private Land
283	Kyathanaker e			Manually	4/**	0.89	0.89	Teak, Hebbevu and others	0.89	22	3018	Surface	Well	0	Cultiva ble	Private Land
284	Kyathanaker e	Ramegowda S/O Mallegowda		Manually	35/*20	0.01	0.01	Teak, Hebbevu and others	0.01	0	34	Surface	Well	0	Cultiva ble	Private Land
285	Kyathanaker e	Parawathamma W/O Puppegowda		Manually	35/*3	0.26	0.26	Teak, Hebbevu and others	0.26	7	882	Surface	Well	0	Cultiva ble	Private Land
286	Kyathanaker e	Jayalingappa S/O Channabasavegowda		Manually	35/*23	0.3	0.3	Teak, Hebbevu and others	0.3	8	1017	Surface	Well	0	Cultiva ble	Private Land
287	Kyathanaker e	Veerabasappa S/O Late Channabasavegowda		Manually	35/*24	0.31	0.31	Teak, Hebbevu and others	0.31	8	1051	Surface	Well	0	Cultiva ble	Private Land
288	Kyathanaker e	Basavaraju S/O Ningegowda		Manually	35/*26	0.26	0.26	Teak, Hebbevu and others	0.26	7	882	Surface	Well	0	Cultiva ble	Private Land
289	Kyathanaker e	Gangamma W/O Channegowda		Manually	35/*14	0.25	0.25	Teak, Hebbevu and others	0.25	6	848	Surface	Well	0	Cultiva ble	Private Land
290	Kyathanaker e	Parwathegowda S/O Ramegowda		Manually	38/*1	0.13	0.13	Teak, Hebbevu and others	0.13	3	441	Surface	Well	0	Cultiva ble	Private Land
291	Kyathanaker e	Rudramurthy S/O Siddegowda		Manually	1/*2	0.36	0.36	Teak, Hebbevu and others	0.36	9	1221	Surface	Well	0	Cultiva ble	Private Land
292	Kyathanaker e			Manually	18/**	0.74	0.74	Teak, Hebbevu and others	0.74	19	2510	Surface	Well	0	Cultiva ble	Private Land
293	Kyathanaker e	Hallappa W/O Jawarashetty		Manually	23/**	0.1	0.1	Teak, Hebbevu and others	0.1	3	339	Surface	Well	0	Cultiva ble	Private Land
294	Kyathanaker e	Santhosh S/O Jawarashetty		Manually	23/**	0.1	0.1	Teak, Hebbevu and others	0.1	3	339	Surface	Well	0	Cultiva ble	Private Land
295	Kyathanaker e	Dhushyanth KumarK S S/O Late Siddamallappa		Manually	16/*2	0.5	0.5	Teak, Hebbevu and others	0.5	13	1696	Surface	Well	0	Cultiva ble	Private Land
296	Kyathanaker e			Manually	14/*1	0.42	0.42	Teak, Hebbevu and others	0.42	11	1424	Surface	Well	0	Cultiva ble	Private Land
297	Kyathanaker e			Manually	45/**	0.6	0.6	Teak, Hebbevu and others	0.6	15	2035	Surface	Well	0	Cultiva ble	Private Land

298	Kyathanaker e	Gangamma W/O Late Shivanna			Manually	22/*/*	0.27	0.27	Teak, Hebbevu and others	0.27	7	916	Surface	Well	0	Cultiva ble	Private Land
299	Kyathanaker e				Manually	25/*/4	0.4	0.4	Teak, Hebbevu and others	0.4	10	1357	Surface	Well	0	Cultiva ble	Private Land
300	Kyathanaker e	Basavaraju S/O Ningashetty			Manually	25/*/4	0.4	0.4	Teak, Hebbevu and others	0.4	10	1357	Surface	Well	0	Cultiva ble	Private Land
301	Kyathanaker e				Manually	22/*/*	0.27	0.27	Teak, Hebbevu and others	0.27	7	916	Surface	Well	0	Cultiva ble	Private Land
302	Kyathanaker e	K B Parameshwarappa S/O Late Basavegowda			Manually	25/*/7	0.28	0.28	Teak, Hebbevu and others	0.28	7	950	Surface	Well	0	Cultiva ble	Private Land
303	Kyathanaker e				Manually	7/*/5	0.2	0.2	Teak, Hebbevu and others	0.2	5	678	Surface	Well	0	Cultiva ble	Private Land
304	Kyathanaker e				Manually	6/*/1	0.09	0.09	Teak, Hebbevu and others	0.09	2	305	Surface	Well	0	Cultiva ble	Private Land
305	Kyathanaker e	Panchakshari S/O Basavegowda			Manually	6/*/1	0.29	0.29	Teak, Hebbevu and others	0.29	7	983	Surface	Well	0	Cultiva ble	Private Land
306	Kyathanaker e				Manually	20/*/1A1	0.59	0.59	Teak, Hebbevu and others	0.59	15	2001	Surface	Well	0	Cultiva ble	Private Land
307	Kyathanaker e				Manually	25/*/6	0.2	0.2	Teak, Hebbevu and others	0.2	5	678	Surface	Well	0	Cultiva ble	Private Land
308	Kyathanaker e	Dyavegowda S/O Marigowda			Manually	25/*/4	0.39	0.39	Teak, Hebbevu and others	0.39	10	1323	Surface	Well	0	Cultiva ble	Private Land
309	Kyathanaker e				Manually	25/*/1	0.45	0.45	Teak, Hebbevu and others	0.45	11	1526	Surface	Well	0	Cultiva ble	Private Land
310	Kyathanaker e				Manually	25/*/20	0.05	0.05	Teak, Hebbevu and others	0.05	1	170	Surface	Well	0	Cultiva ble	Private Land
		Total=								126.19	3155	427942					

[Chapter - IV] 4.5 A Details of Vegetative Cover Activities

Plantation Type : Afforestation Activities

SL. No	Village Name	Farmer Name:	Farmer Code	Aadhar Card No.	Rate Type (Manually / Machinery)	Survey No:	Total Area (Ha.)	Proposed Area (Ha.)	Activity/ Model/Plant/ Crop Name :	Number of Plants Per Ha	No. of plants	Unit Cost 135.65	Method of Irrigation (Drip/Ring/Surface)	Source of Irrigation (Canal/Rainfed/Well)	Area as per Type Of Land (Ha.)		Ownership of Land (Community Land/ Private Land/Other Land)	Lotitude	Longitude
															Waste Land	Cultivable			
1	Shivapura	Satish Kumar s/o Shantegowda			Manually	9*/7	0.12	0.12	Teak, Hebbavu and others	0.12	3	407	Surface	Well	0	Cultivable	Private Land	13.15.8394	76.02.9072
2	Shivapura	Gouramma s/o le Mallegowda			Manually	9*/8	0.1	0.1	Teak, Hebbavu and others	0.1	3	339	Surface	Well	0	Cultivable	Private Land	13.15.8395	76.02.9073
3	Shivapura	Gouramma s/o le Mallegowda			Manually	9*/10	0.35	0.35	Teak, Hebbavu and others	0.35	9	1187	Surface	Well	0	Cultivable	Private Land	13.15.8396	76.02.9074
4	Shivapura	Grapevine Co Lay S N Shivegowda			Manually	9*/9	0.35	0.35	Teak, Hebbavu and others	0.35	9	1187	Surface	Well	0	Cultivable	Private Land	13.15.8397	76.02.9075
5	Shivapura	Toddler s/o Nanjundashetti			Manually	9*/3	0.09	0.09	Teak, Hebbavu and others	0.09	2	305	Surface	Well	0	Cultivable	Private Land	13.15.8398	76.02.9076
6	Shivapura	Jayamma. Kom Basappashetti			Manually	9*/3	0.09	0.09	Teak, Hebbavu and others	0.09	2	305	Surface	Well	0	Cultivable	Private Land	13.15.8399	76.02.9077
7	Shivapura	SATISHA. s/o Rudrashetti			Manually	9*/3	0.09	0.09	Teak, Hebbavu and others	0.09	2	305	Surface	Well	0	Cultivable	Private Land	13.15.8400	76.02.9078
8	Shivapura	Gangnam s/o Sivananjaya			Manually	9*/2	0.44	0.44	Teak, Hebbavu and others	0.44	11	1492	Surface	Well	0	Cultivable	Private Land	13.15.8401	76.02.9079
9	Shivapura	Rajasekharaswamy s/o Veeranyiah			Manually	9*/2	0.4	0.4	Teak, Hebbavu and others	0.4	10	1357	Surface	Well	0	Cultivable	Private Land	13.15.8402	76.02.9080
10	Shivapura	Rajasekharaswamy s/o Veeranyiah			Manually	9*/2	0.4	0.4	Teak, Hebbavu and others	0.4	10	1357	Surface	Well	0	Cultivable	Private Land	13.15.8403	76.02.9081
11	Shivapura	V J Nagaraju s/o Jagadish			Manually	9*/12	0.18	0.18	Teak, Hebbavu and others	0.18	5	610	Surface	Well	0	Cultivable	Private Land	13.15.8404	76.02.9082
12	Shivapura	Sharat Kumar.S.M. The s/o is reused			Manually	9*/7	0.33	0.33	Teak, Hebbavu and others	0.33	8	1119	Surface	Well	0	Cultivable	Private Land	13.15.8405	76.02.9083
13	Shivapura	SM Gangadhar s/o Lay.Mallegauda			Manually	9*/1	0.92	0.92	Teak, Hebbavu and others	0.92	23	3120	Surface	Well	0	Cultivable	Private Land	13.15.8406	76.02.9084
14	Shivapura	S M Sharath Kumar. The s/o is reused			Manually	9*/14	0.13	0.13	Teak, Hebbavu and others	0.13	3	441	Surface	Well	0	Cultivable	Private Land	13.15.8407	76.02.9085
15	Shivapura	Devaraju s/o Erashetty			Manually	9*/5	0.11	0.11	Teak, Hebbavu and others	0.11	3	373	Surface	Well	0	Cultivable	Private Land	13.15.8408	76.02.9086
16	Shivapura	Manjappashetti s/o Erashetty			Manually	9*/11	0.11	0.11	Teak, Hebbavu and others	0.11	3	373	Surface	Well	0	Cultivable	Private Land	13.15.8409	76.02.9087
17	Shivapura	Rudresha s/o Basavashetti U // Basappashetti			Manually	9*/6	0.18	0.18	Teak, Hebbavu and others	0.18	5	610	Surface	Well	0	Cultivable	Private Land	13.15.8410	76.02.9088

18	Shivapura	Satisha s/o Rudrashetti			Manually	9*/4	0.15	0.15	Teak, Hebbevu and others	0.15	4	509	Surface	Well	0	Cultiva ble	Private Land	13.15.8411	76.02.9089
19	Shivapura	Shivakumar Uruf ruler s/o Rudrashetti			Manually	9*/13	0.15	0.15	Teak, Hebbevu and others	0.15	4	509	Surface	Well	0	Cultiva ble	Private Land	13.15.8412	76.02.9090
		Total=								4.69	117	15905							

[Chapter - IV] 4.5 A Details of Vegetative Cover Activities

District : Hassan, Taluk: Belur, Grama Panchayath: Savasihalli, Micro Watershed Name: Komaranahalli (4D3E6D3b)

Plantation Type : Afforestation Activities

SL. No	Village Name	Farmer Name:	Farmer Code	Aadhar Card No.	Rate Type (Manually/Machinery)	Survey No:	Total Area (Ha.)	Proposed Area (Ha.)	Activity/ Model/Plant/ Crop Name :	Number of Plants Per Ha	No. of plants	Unit Cost 135.65	Method of Irrigation (Drip/Ring/Surface)	Source of Irrigation (Canal/Rainfed/Well)	Area as per Type Of Land (Ha.)		Ownership of Land (Community Land/Private Land/Other Land)	Latitude	Longitude
															Waste Land	Cultivable			
1	Komaranahalli	w/ompliant w/o late Mallikarjuna			MNL	58/*6	0.42	0.42	Teak, Hebbevu and others	0.42	11	1424	Surface	Well	0	Cultivable	Private Land	13.16.2841	76.01.6310
2	Komaranahalli	Thisamma w/o Late Veeregowda			MNL	10/*2	0.42	0.42	Teak, Hebbevu and others	0.42	11	1424	Surface	Well	0	Cultivable	Private Land	13.16.2842	76.01.6311
3	Komaranahalli	Irayya s/o Chikayya			MNL	12/*2	0.4	0.4	Teak, Hebbevu and others	0.4	10	1357	Surface	Well	0	Cultivable	Private Land	13.16.2843	76.01.6312
4	Komaranahalli	Uma w/o Rajakumar			MNL	52/*4	0.09	0.09	Teak, Hebbevu and others	0.09	2	305	Surface	Well	0	Cultivable	Private Land	13.16.2844	76.01.6313
5	Komaranahalli				MNL	64/*7	0.05	0.05	Teak, Hebbevu and others	0.05	1	170	Surface	Well	0	Cultivable	Private Land	13.16.2845	76.01.6314
6	Komaranahalli				MNL	90/*3	0.6	0.6	Teak, Hebbevu and others	0.6	15	2035	Surface	Well	0	Cultivable	Private Land	13.16.2846	76.01.6315
7	Komaranahalli				MNL	52/*1	0.22	0.22	Teak, Hebbevu and others	0.22	6	746	Surface	Well	0	Cultivable	Private Land	13.16.2847	76.01.6316
8	Komaranahalli	S A Siddalingamma w/o late T V			MNL	83/*3	0.17	0.17	Teak, Hebbevu and others	0.17	4	577	Surface	Well	0	Cultivable	Private Land	13.16.2848	76.01.6317
9	Komaranahalli	Omkarappa s/o late Shivappa			MNL	48/*2	0.22	0.22	Teak, Hebbevu and others	0.22	6	746	Surface	Well	0	Cultivable	Private Land	13.16.2849	76.01.6318
10	Komaranahalli				MNL	48/*1	0.32	0.32	Teak, Hebbevu and others	0.32	8	1085	Surface	Well	0	Cultivable	Private Land	13.16.2850	76.01.6319
11	Komaranahalli	Kamalamma w/o. Rajasekharaswamy			MNL	64/*6	0.15	0.15	Teak, Hebbevu and others	0.15	4	509	Surface	Well	0	Cultivable	Private Land	13.16.2851	76.01.6320
12	Komaranahalli	Kamalamma w/o. late.Gaviaiah			MNL	2/*4	0.44	0.44	Teak, Hebbevu and others	0.44	11	1492	Surface	Well	0	Cultivable	Private Land	13.16.2852	76.01.6321
13	Komaranahalli				MNL	2/*1	0.39	0.39	Teak, Hebbevu and others	0.39	10	1323	Surface	Well	0	Cultivable	Private Land	13.16.2853	76.01.6322
14	Komaranahalli				MNL	2/*2	0.25	0.25	Teak, Hebbevu and others	0.25	6	848	Surface	Well	0	Cultivable	Private Land	13.16.2854	76.01.6323
15	Komaranahalli	KAMALAMMA w/o. lateANT			MNL	68/*6	0.42	0.42	Teak, Hebbevu and others	0.42	11	1424	Surface	Well	0	Cultivable	Private Land	13.16.2855	76.01.6324
16	Komaranahalli				MNL	20/*1	0.14	0.14	Teak, Hebbevu and others	0.14	4	475	Surface	Well	0	Cultivable	Private Land	13.16.2856	76.01.6325
17	Komaranahalli				MNL	62/*1	0.05	0.05	Teak, Hebbevu and others	0.05	1	170	Surface	Well	0	Cultivable	Private Land	13.16.2857	76.01.6326
18	Komaranahalli	Kamalamma w/o Late Sivashankarappa			MNL	52/*2	0.09	0.09	Teak, Hebbevu and others	0.09	2	305	Surface	Well	0	Cultivable	Private Land	13.16.2858	76.01.6327
19	Komaranahalli				MNL	64/*2	0.05	0.05	Teak, Hebbevu and others	0.05	1	170	Surface	Well	0	Cultivable	Private Land	13.16.2859	76.01.6328
20	Komaranahalli	Kamalamma w/o Sivananjappa			MNL	90/*2	0.2	0.2	Teak, Hebbevu and others	0.2	5	678	Surface	Well	0	Cultivable	Private Land	13.16.2860	76.01.6329

21	Komaranahalli			MNL	3/*/4	0.08	0.08	Teak, Hebbevu and others	0.08	2	271	Surface	Well	0	Cultivable	Private Land	13.16.2861	76.01.6330
22	Komaranahalli	Kalpana w/o. Srinivasa T.M. -		MNL	84/*/5	0.18	0.18	Teak, Hebbevu and others	0.18	5	610	Surface	Well	0	Cultivable	Private Land	13.16.2862	76.01.6331
23	Komaranahalli	Kanthamma (Kanthamani) w/o. KN Mallikarjuna. -		MNL	16/*/5	0.16	0.16	Teak, Hebbevu and others	0.16	4	543	Surface	Well	0	Cultivable	Private Land	13.16.2863	76.01.6332
24	Komaranahalli			MNL	16/*/6	0.16	0.16	Teak, Hebbevu and others	0.16	4	543	Surface	Well	0	Cultivable	Private Land	13.16.2864	76.01.6333
25	Komaranahalli	Kumara s/o Ningappa		MNL	59/*/2	0.14	0.14	Teak, Hebbevu and others	0.14	4	475	Surface	Well	0	Cultivable	Private Land	13.16.2865	76.01.6334
26	Komaranahalli	Kumara s/o Rudrappa		MNL	16/*/1	0.03	0.03	Teak, Hebbevu and others	0.03	1	102	Surface	Well	0	Cultivable	Private Land	13.16.2866	76.01.6335
27	Komaranahalli			MNL	67/*/7	0.29	0.29	Teak, Hebbevu and others	0.29	7	983	Surface	Well	0	Cultivable	Private Land	13.16.2867	76.01.6336
28	Komaranahalli	Kumaraswamy s/o Gurusidegowda. -		MNL	87/*/3	1.6	1.6	Teak, Hebbevu and others	1.6	40	5426	Surface	Well	0	Cultivable	Private Land	13.16.2868	76.01.6337
29	Komaranahalli	Kulwadi Bedur s/o Dasa		MNL	1/*/1	0.02	0.02	Teak, Hebbevu and others	0.02	1	68	Surface	Well	0	Cultivable	Private Land	13.16.2869	76.01.6338
30	Komaranahalli	K R Jayanna s/o KV Rudrappa		MNL	11/*/4	0.6	0.6	Teak, Hebbevu and others	0.6	15	2035	Surface	Well	0	Cultivable	Private Land	13.16.2870	76.01.6339
31	Komaranahalli			MNL	11/*/5	0.2	0.2	Teak, Hebbevu and others	0.2	5	678	Surface	Well	0	Cultivable	Private Land	13.16.2871	76.01.6340
32	Komaranahalli	K N Gangadharappa s/o late K R		MNL	88/*/*	0.24	0.24	Teak, Hebbevu and others	0.24	6	814	Surface	Well	0	Cultivable	Private Land	13.16.2872	76.01.6341
33	Komaranahalli	KS Panchakshari s/o Sivakumara		MNL	3/*/8	0.12	0.12	Teak, Hebbevu and others	0.12	3	407	Surface	Well	0	Cultivable	Private Land	13.16.2873	76.01.6342
34	Komaranahalli			MNL	68/*/11	0.05	0.05	Teak, Hebbevu and others	0.05	1	170	Surface	Well	0	Cultivable	Private Land	13.16.2874	76.01.6343
35	Komaranahalli			MNL	3/*/5	0.06	0.06	Teak, Hebbevu and others	0.06	2	203	Surface	Well	0	Cultivable	Private Land	13.16.2875	76.01.6344
36	Komaranahalli			MNL	3/*/7	0.06	0.06	Teak, Hebbevu and others	0.06	2	203	Surface	Well	0	Cultivable	Private Land	13.16.2876	76.01.6345
37	Komaranahalli			MNL	64/*/2	0.16	0.16	Teak, Hebbevu and others	0.16	4	543	Surface	Well	0	Cultivable	Private Land	13.16.2877	76.01.6346
38	Komaranahalli			MNL	4/*/10	0.02	0.02	Teak, Hebbevu and others	0.02	1	68	Surface	Well	0	Cultivable	Private Land	13.16.2878	76.01.6347
39	Komaranahalli	KS Lingadevar. s/o Shankara Gowda		MNL	72/*/4	0.21	0.21	Teak, Hebbevu and others	0.21	5	712	Surface	Well	0	Cultivable	Private Land	13.16.2879	76.01.6348
40	Komaranahalli	KS Shanmukha. s/o Shankara Gowda		MNL	72/*/3	0.19	0.19	Teak, Hebbevu and others	0.19	5	644	Surface	Well	0	Cultivable	Private Land	13.16.2880	76.01.6349
41	Komaranahalli	KP rajasekharappa s/o puppegaua		MNL	48/*/3	0.11	0.11	Teak, Hebbevu and others	0.11	3	373	Surface	Well	0	Cultivable	Private Land	13.16.2881	76.01.6350
42	Komaranahalli	K B Jayanna s/o K R Veeragowda		MNL	3/*/4	0.08	0.08	Teak, Hebbevu and others	0.08	2	271	Surface	Well	0	Cultivable	Private Land	13.16.2882	76.01.6351
43	Komaranahalli	K. T. Rajasekhara s/o Theerthamalleshappa.		MNL	69/*/5	0.17	0.17	Teak, Hebbevu and others	0.17	4	577	Surface	Well	0	Cultivable	Private Land	13.16.2883	76.01.6352
44	Komaranahalli	-		MNL	69/*/3	0.08	0.08	Teak, Hebbevu and others	0.08	2	271	Surface	Well	0	Cultivable	Private Land	13.16.2884	76.01.6353
45	Komaranahalli	Kearkumara s/o kevirudrappa		MNL	50/*/2	0.46	0.46	Teak, Hebbevu and others	0.46	12	1560	Surface	Well	0	Cultivable	Private Land	13.16.2885	76.01.6354
46	Komaranahalli	Cellphone Showroom Kalpana		MNL	16/*/4	0.21	0.21	Teak, Hebbevu and others	0.21	5	712	Surface	Well	0	Cultivable	Private Land	13.16.2886	76.01.6355
47	Komaranahalli	KN Mallikarjuna s/o KR Nanjundappa		MNL	64/*/1	0.1	0.1	Teak, Hebbevu and others	0.1	3	339	Surface	Well	0	Cultivable	Private Land	13.16.2887	76.01.6356

48	Komaranahalli			MNL	68/*1	0.16	0.16	Teak, Hebbevu and others	0.16	4	543	Surface	Well	0	Cultivable	Private Land	13.16.2888	76.01.6357
49	Komaranahalli	KN Lokesh s/o Nanjundappa. -		MNL	44/*1	0.26	0.26	Teak, Hebbevu and others	0.26	7	882	Surface	Well	0	Cultivable	Private Land	13.16.2889	76.01.6358
50	Komaranahalli	Kepiprabhakar s/o lepuppegau		MNL	12/*5	0.4	0.4	Teak, Hebbevu and others	0.4	10	1357	Surface	Well	0	Cultivable	Private Land	13.16.2890	76.01.6359
51	Komaranahalli	KV Basavalingappa s/o Veeragowda		MNL	19/*4 C	0.03	0.03	Teak, Hebbevu and others	0.03	1	102	Surface	Well	0	Cultivable	Private Land	13.16.2891	76.01.6360
52	Komaranahalli	KV Maheshwarappa s/o B. Veeragowda		MNL	16/*2	0.33	0.33	Teak, Hebbevu and others	0.33	8	1119	Surface	Well	0	Cultivable	Private Land	13.16.2892	76.01.6361
53	Komaranahalli	KV Halappa s/o KP Veerathegowda		MNL	65/*1 B	0.36	0.36	Teak, Hebbevu and others	0.36	9	1221	Surface	Well	0	Cultivable	Private Land	13.16.2893	76.01.6362
54	Komaranahalli			MNL	64/*3	0.24	0.24	Teak, Hebbevu and others	0.24	6	814	Surface	Well	0	Cultivable	Private Land	13.16.2894	76.01.6363
55	Komaranahalli			MNL	19/*4 A	0.15	0.15	Teak, Hebbevu and others	0.15	4	509	Surface	Well	0	Cultivable	Private Land	13.16.2895	76.01.6364
56	Komaranahalli			MNL	16/*8	0.07	0.07	Teak, Hebbevu and others	0.07	2	237	Surface	Well	0	Cultivable	Private Land	13.16.2896	76.01.6365
57	Komaranahalli	K.C.Shakuntala w/o. Mahesh		MNL	69/*1	0.49	0.49	Teak, Hebbevu and others	0.49	12	1662	Surface	Well	0	Cultivable	Private Land	13.16.2897	76.01.6366
58	Komaranahalli	KH Kumara s/o KV Halappa		MNL	65/*1 0	0.13	0.13	Teak, Hebbevu and others	0.13	3	441	Surface	Well	0	Cultivable	Private Land	13.16.2898	76.01.6367
59	Komaranahalli	KH Chandrakumar s/o KV Halappa		MNL	10/*4	0.45	0.45	Teak, Hebbevu and others	0.45	11	1526	Surface	Well	0	Cultivable	Private Land	13.16.2899	76.01.6368
60	Komaranahalli			MNL	9/*2	0.43	0.43	Teak, Hebbevu and others	0.43	11	1458	Surface	Well	0	Cultivable	Private Land	13.16.2900	76.01.6369
61	Komaranahalli	KH Nataraja s/o KV Halappa		MNL	12/*1	0.4	0.4	Teak, Hebbevu and others	0.4	10	1357	Surface	Well	0	Cultivable	Private Land	13.16.2901	76.01.6370
62	Komaranahalli			MNL	10/*3	0.46	0.46	Teak, Hebbevu and others	0.46	12	1560	Surface	Well	0	Cultivable	Private Land	13.16.2902	76.01.6371
63	Komaranahalli	Gangamma w/o. Malleshappa		MNL	72/*1	0.13	0.13	Teak, Hebbevu and others	0.13	3	441	Surface	Well	0	Cultivable	Private Land	13.16.2903	76.01.6372
64	Komaranahalli			MNL	91/**	0.12	0.12	Teak, Hebbevu and others	0.12	3	407	Surface	Well	0	Cultivable	Private Land	13.16.2904	76.01.6373
65	Komaranahalli			MNL	88/**	0.08	0.08	Teak, Hebbevu and others	0.08	2	271	Surface	Well	0	Cultivable	Private Land	13.16.2905	76.01.6374
66	Komaranahalli	Gangamma w/o Veeragowda		MNL	9/*4	0.24	0.24	Teak, Hebbevu and others	0.24	6	814	Surface	Well	0	Cultivable	Private Land	13.16.2906	76.01.6375
67	Komaranahalli			MNL	12/*3	0.37	0.37	Teak, Hebbevu and others	0.37	9	1255	Surface	Well	0	Cultivable	Private Land	13.16.2907	76.01.6376
68	Komaranahalli	Gangamma w/o Sivananjaya		MNL	64/*4	0.15	0.15	Teak, Hebbevu and others	0.15	4	509	Surface	Well	0	Cultivable	Private Land	13.16.2908	76.01.6377
69	Komaranahalli			MNL	15/*1	0.74	0.74	Teak, Hebbevu and others	0.74	19	2510	Surface	Well	0	Cultivable	Private Land	13.16.2909	76.01.6378
70	Komaranahalli			MNL	17/*1	0.02	0.02	Teak, Hebbevu and others	0.02	1	68	Surface	Well	0	Cultivable	Private Land	13.16.2910	76.01.6379
71	Komaranahalli			MNL	9/*7	0.21	0.21	Teak, Hebbevu and others	0.21	5	712	Surface	Well	0	Cultivable	Private Land	13.16.2911	76.01.6380
72	Komaranahalli	Gangamma s/o Malleshappa		MNL	9/*5	0.5	0.5	Teak, Hebbevu and others	0.5	13	1696	Surface	Well	0	Cultivable	Private Land	13.16.2912	76.01.6381
73	Komaranahalli			MNL	88/**	0.09	0.09	Teak, Hebbevu and others	0.09	2	305	Surface	Well	0	Cultivable	Private Land	13.16.2913	76.01.6382
74	Komaranahalli	Gangadarappa s/o Basavegowda		MNL	72/*1	0.13	0.13	Teak, Hebbevu and others	0.13	3	441	Surface	Well	0	Cultivable	Private Land	13.16.2914	76.01.6383

75	Komaranahalli	Gangadhar s/o Malegauda			MNL	63/*2	0.18	0.18	Teak, Hebbevu and others	0.18	5	610	Surface	Well	0	Cultivable	Private Land	13.16.2915	76.01.6384
76	Komaranahalli				MNL	63/*5	0.08	0.08	Teak, Hebbevu and others	0.08	2	271	Surface	Well	0	Cultivable	Private Land	13.16.2916	76.01.6385
77	Komaranahalli				MNL	4/*6	0.4	0.4	Teak, Hebbevu and others	0.4	10	1357	Surface	Well	0	Cultivable	Private Land	13.16.2917	76.01.6386
78	Komaranahalli	Gangadharappa s/o Basavegowda			MNL	4/*11	0.01	0.01	Teak, Hebbevu and others	0.01	0	34	Surface	Well	0	Cultivable	Private Land	13.16.2918	76.01.6387
79	Komaranahalli				MNL	4/*14	0.01	0.01	Teak, Hebbevu and others	0.01	0	34	Surface	Well	0	Cultivable	Private Land	13.16.2919	76.01.6388
80	Komaranahalli	Gangadharappa s/o KR Nanjundappa			MNL	63/*1	0.03	0.03	Teak, Hebbevu and others	0.03	1	102	Surface	Well	0	Cultivable	Private Land	13.16.2920	76.01.6389
81	Komaranahalli				MNL	59/*3	0.53	0.53	Teak, Hebbevu and others	0.53	13	1797	Surface	Well	0	Cultivable	Private Land	13.16.2921	76.01.6390
82	Komaranahalli	Gangadharappa s/o Basavegowda			MNL	91/**	0.11	0.11	Teak, Hebbevu and others	0.11	3	373	Surface	Well	0	Cultivable	Private Land	13.16.2922	76.01.6391
83	Komaranahalli				MNL	12/*3	0.72	0.72	Teak, Hebbevu and others	0.72	18	2442	Surface	Well	0	Cultivable	Private Land	13.16.2923	76.01.6392
84	Komaranahalli	Gangadharappa s/o late.Halagegowda			MNL	7/*2	0.16	0.16	Teak, Hebbevu and others	0.16	4	543	Surface	Well	0	Cultivable	Private Land	13.16.2924	76.01.6393
85	Komaranahalli	Gangadharwamy s/o - Sivananjaya			MNL	88/**	0.17	0.17	Teak, Hebbevu and others	0.17	4	577	Surface	Well	0	Cultivable	Private Land	13.16.2925	76.01.6394
86	Komaranahalli	Girisha s/o late KV Gangadharappa			MNL	16/*2	0.33	0.33	Teak, Hebbevu and others	0.33	8	1119	Surface	Well	0	Cultivable	Private Land	13.16.2926	76.01.6395
87	Komaranahalli	Gowramma w/o Jagadeesha			MNL	79/**	0.55	0.55	Teak, Hebbevu and others	0.55	14	1865	Surface	Well	0	Cultivable	Private Land	13.16.2927	76.01.6396
88	Komaranahalli	Chandrakumar s/o KV Halappa			MNL	9/*3	0.43	0.43	Teak, Hebbevu and others	0.43	11	1458	Surface	Well	0	Cultivable	Private Land	13.16.2928	76.01.6397
89	Komaranahalli	Chandrappa s/o Veeragowda			MNL	78/*3	0.12	0.12	Teak, Hebbevu and others	0.12	3	407	Surface	Well	0	Cultivable	Private Land	13.16.2929	76.01.6398
90	Komaranahalli				MNL	49/**	0.17	0.17	Teak, Hebbevu and others	0.17	4	577	Surface	Well	0	Cultivable	Private Land	13.16.2930	76.01.6399
91	Komaranahalli				MNL	78/*1	0.11	0.11	Teak, Hebbevu and others	0.11	3	373	Surface	Well	0	Cultivable	Private Land	13.16.2931	76.01.6400
92	Komaranahalli				MNL	78/*2	0.25	0.25	Teak, Hebbevu and others	0.25	6	848	Surface	Well	0	Cultivable	Private Land	13.16.2932	76.01.6401
93	Komaranahalli	The Chandrasekhar s/o is a biggie			MNL	82/*1	0.5	0.5	Teak, Hebbevu and others	0.5	13	1696	Surface	Well	0	Cultivable	Private Land	13.16.2933	76.01.6402
94	Komaranahalli	Chandrasekhar s/o Basavalingappa KV			MNL	9/*2	1.37	1.37	Teak, Hebbevu and others	1.37	34	4646	Surface	Well	0	Cultivable	Private Land	13.16.2934	76.01.6403
95	Komaranahalli	Channakeshaya s/o Dasayya			MNL	89/*3	0.42	0.42	Teak, Hebbevu and others	0.42	11	1424	Surface	Well	0	Cultivable	Private Land	13.16.2935	76.01.6404
96	Komaranahalli				MNL	18/**	0.41	0.41	Teak, Hebbevu and others	0.41	10	1390	Surface	Well	0	Cultivable	Private Land	13.16.2936	76.01.6405
97	Komaranahalli				MNL	62/*3	0.09	0.09	Teak, Hebbevu and others	0.09	2	305	Surface	Well	0	Cultivable	Private Land	13.16.2937	76.01.6406
98	Komaranahalli	Channakeshavya s/o late smallmimmayya			MNL	1/*2	0.02	0.02	Teak, Hebbevu and others	0.02	1	68	Surface	Well	0	Cultivable	Private Land	13.16.2938	76.01.6407
99	Komaranahalli	Chikayya s/o bigyah			MNL	12/*2	0.36	0.36	Teak, Hebbevu and others	0.36	9	1221	Surface	Well	0	Cultivable	Private Land	13.16.2939	76.01.6408
100	Komaranahalli	Chetan w/o Rudrappa			MNL	81/*4	0.41	0.41	Teak, Hebbevu and others	0.41	10	1390	Surface	Well	0	Cultivable	Private Land	13.16.2940	76.01.6409
101	Komaranahalli				MNL	60/*3	0.2	0.2	Teak, Hebbevu and others	0.2	5	678	Surface	Well	0	Cultivable	Private Land	13.16.2941	76.01.6410

102	Komaranahalli	Jagadamba w/o. Somashekarappa			MNL	12/*/1	0.3	0.3	Teak, Hebbevu and others	0.3	8	1017	Surface	Well	0	Cultivable	Private Land	13.16.2942	76.01.6411
103	Komaranahalli	Jagadeesh s/o Rudraygowda			MNL	60/*/1	0.23	0.23	Teak, Hebbevu and others	0.23	6	780	Surface	Well	0	Cultivable	Private Land	13.16.2943	76.01.6412
104	Komaranahalli				MNL	71/*/3	0.16	0.16	Teak, Hebbevu and others	0.16	4	543	Surface	Well	0	Cultivable	Private Land	13.16.2944	76.01.6413
105	Komaranahalli	Jagadeesha s/o late Channasivayya			MNL	88/*/*	0.44	0.44	Teak, Hebbevu and others	0.44	11	1492	Surface	Well	0	Cultivable	Private Land	13.16.2945	76.01.6414
106	Komaranahalli	Jayanna s/o Rudrappa			MNL	16/*/7	0.03	0.03	Teak, Hebbevu and others	0.03	1	102	Surface	Well	0	Cultivable	Private Land	13.16.2946	76.01.6415
107	Komaranahalli	TR R Kantaraju s/o Ramanayaka			MNL	76/*/3	0.29	0.29	Teak, Hebbevu and others	0.29	7	983	Surface	Well	0	Cultivable	Private Land	13.16.2947	76.01.6416
108	Komaranahalli	T H Gangadhar. s/o Hulegauda			MNL	83/*/7	0.09	0.09	Teak, Hebbevu and others	0.09	2	305	Surface	Well	0	Cultivable	Private Land	13.16.2948	76.01.6417
109	Komaranahalli	T H Chandrasekhar s/o Late T V Halappa			MNL	83/*/1	0.17	0.17	Teak, Hebbevu and others	0.17	4	577	Surface	Well	0	Cultivable	Private Land	13.16.2949	76.01.6418
110	Komaranahalli	T.R. Kantaraju s/o Ramanayaka			MNL	80/*/5	0.23	0.23	Teak, Hebbevu and others	0.23	6	780	Surface	Well	0	Cultivable	Private Land	13.16.2950	76.01.6419
111	Komaranahalli				MNL	81/*/7	0.24	0.24	Teak, Hebbevu and others	0.24	6	814	Surface	Well	0	Cultivable	Private Land	13.16.2951	76.01.6420
112	Komaranahalli				MNL	74/*/1	0.5	0.5	Teak, Hebbevu and others	0.5	13	1696	Surface	Well	0	Cultivable	Private Land	13.16.2952	76.01.6421
113	Komaranahalli	TR Rudrappa s/o Rudraygowda			MNL	60/*/2	0.31	0.31	Teak, Hebbevu and others	0.31	8	1051	Surface	Well	0	Cultivable	Private Land	13.16.2953	76.01.6422
114	Komaranahalli	TS Basavaraja s/o Shivadrappa			MNL	83/*/4	0.17	0.17	Teak, Hebbevu and others	0.17	4	577	Surface	Well	0	Cultivable	Private Land	13.16.2954	76.01.6423
115	Komaranahalli	T.H. Virupaksha s/o Tigergowda. . -			MNL	83/*/5	0.17	0.17	Teak, Hebbevu and others	0.17	4	577	Surface	Well	0	Cultivable	Private Land	13.16.2955	76.01.6424
116	Komaranahalli				MNL	83/*/6	0.53	0.53	Teak, Hebbevu and others	0.53	13	1797	Surface	Well	0	Cultivable	Private Land	13.16.2956	76.01.6425
117	Komaranahalli	T. H. Gangadhar s/o Huligowda			MNL	83/*/2	0.61	0.61	Teak, Hebbevu and others	0.61	15	2069	Surface	Well	0	Cultivable	Private Land	13.16.2957	76.01.6426
118	Komaranahalli	Thimmayya s/o Dasayya			MNL	87/*/1	1.5	1.5	Teak, Hebbevu and others	1.5	38	5087	Surface	Well	0	Cultivable	Private Land	13.16.2958	76.01.6427
119	Komaranahalli	Tirthamallesa s/o late. The			MNL	7/*/5	0.3	0.3	Teak, Hebbevu and others	0.3	8	1017	Surface	Well	0	Cultivable	Private Land	13.16.2959	76.01.6428
120	Komaranahalli				MNL	7/*/4	0.15	0.15	Teak, Hebbevu and others	0.15	4	509	Surface	Well	0	Cultivable	Private Land	13.16.2960	76.01.6429
121	Komaranahalli				MNL	7/*/3	0.2	0.2	Teak, Hebbevu and others	0.2	5	678	Surface	Well	0	Cultivable	Private Land	13.16.2961	76.01.6430
122	Komaranahalli	Dasanayaka s/o Devyanayaka			MNL	85/*/2	1.59	1.59	Teak, Hebbevu and others	1.59	40	5392	Surface	Well	0	Cultivable	Private Land	13.16.2962	76.01.6431
123	Komaranahalli				MNL	81/*/5	0.21	0.21	Teak, Hebbevu and others	0.21	5	712	Surface	Well	0	Cultivable	Private Land	13.16.2963	76.01.6432
124	Komaranahalli				MNL	74/*/2	0.43	0.43	Teak, Hebbevu and others	0.43	11	1458	Surface	Well	0	Cultivable	Private Land	13.16.2964	76.01.6433
125	Komaranahalli				MNL	80/*/3	0.24	0.24	Teak, Hebbevu and others	0.24	6	814	Surface	Well	0	Cultivable	Private Land	13.16.2965	76.01.6434
126	Komaranahalli	Dasayya s/o Thimmadasayya			MNL	3/*/1	1.28	1.28	Teak, Hebbevu and others	1.28	32	4341	Surface	Well	0	Cultivable	Private Land	13.16.2966	76.01.6435
127	Komaranahalli				MNL	88/*/*	0.42	0.42	Teak, Hebbevu and others	0.42	11	1424	Surface	Well	0	Cultivable	Private Land	13.16.2967	76.01.6436
128	Komaranahalli	Dinesh K S s/o K R Shivappa			MNL	4/*/1	0.33	0.33	Teak, Hebbevu and others	0.33	8	1119	Surface	Well	0	Cultivable	Private Land	13.16.2968	76.01.6437

129	Komaranahalli			MNL	4/*2	0.68	0.68	Teak, Hebbevu and others	0.68	17	2306	Surface	Well	0	Cultivable	Private Land	13.16.2969	76.01.6438
130	Komaranahalli	Doddanayaka S/o Dyavanayaka		MNL	80/*4	0.09	0.09	Teak, Hebbevu and others	0.09	2	305	Surface	Well	0	Cultivable	Private Land	13.16.2970	76.01.6439
131	Komaranahalli			MNL	81/*1 A	0.23	0.23	Teak, Hebbevu and others	0.23	6	780	Surface	Well	0	Cultivable	Private Land	13.16.2971	76.01.6440
132	Komaranahalli			MNL	75/*1	0.3	0.3	Teak, Hebbevu and others	0.3	8	1017	Surface	Well	0	Cultivable	Private Land	13.16.2972	76.01.6441
133	Komaranahalli			MNL	74/*4	0.48	0.48	Teak, Hebbevu and others	0.48	12	1628	Surface	Well	0	Cultivable	Private Land	13.16.2973	76.01.6442
134	Komaranahalli			MNL	80/*6	0.15	0.15	Teak, Hebbevu and others	0.15	4	509	Surface	Well	0	Cultivable	Private Land	13.16.2974	76.01.6443
135	Komaranahalli			MNL	75/*2	0.3	0.3	Teak, Hebbevu and others	0.3	8	1017	Surface	Well	0	Cultivable	Private Land	13.16.2975	76.01.6444
136	Komaranahalli		Divyamma w/o late Rangayya		MNL	88/**	0.72	0.72	Teak, Hebbevu and others	0.72	18	2442	Surface	Well	0	Cultivable	Private Land	13.16.2976
137	Komaranahalli	Grapevine s/o late Basavalingappa		MNL	19/*5	0.16	0.16	Teak, Hebbevu and others	0.16	4	543	Surface	Well	0	Cultivable	Private Land	13.16.2977	76.01.6446
138	Komaranahalli			MNL	68/*5 B1	0.23	0.23	Teak, Hebbevu and others	0.23	6	780	Surface	Well	0	Cultivable	Private Land	13.16.2978	76.01.6447
139	Komaranahalli			MNL	19/*1	0.16	0.16	Teak, Hebbevu and others	0.16	4	543	Surface	Well	0	Cultivable	Private Land	13.16.2979	76.01.6448
140	Komaranahalli	Dharmapal s/o le Bhairegouda		MNL	88/**	0.32	0.32	Teak, Hebbevu and others	0.32	8	1085	Surface	Well	0	Cultivable	Private Land	13.16.2980	76.01.6449
141	Komaranahalli	Dharmaraja s/o Chulahalegowda		MNL	68/*1 0	0.05	0.05	Teak, Hebbevu and others	0.05	1	170	Surface	Well	0	Cultivable	Private Land	13.16.2981	76.01.6450
142	Komaranahalli			MNL	52/*2	0.09	0.09	Teak, Hebbevu and others	0.09	2	305	Surface	Well	0	Cultivable	Private Land	13.16.2982	76.01.6451
143	Komaranahalli	Dharmaswami s/o Nanjundayya		MNL	17/*1	0.02	0.02	Teak, Hebbevu and others	0.02	1	68	Surface	Well	0	Cultivable	Private Land	13.16.2983	76.01.6452
144	Komaranahalli			MNL	88/**	0.13	0.13	Teak, Hebbevu and others	0.13	3	441	Surface	Well	0	Cultivable	Private Land	13.16.2984	76.01.6453
145	Komaranahalli			MNL	64/*5	0.15	0.15	Teak, Hebbevu and others	0.15	4	509	Surface	Well	0	Cultivable	Private Land	13.16.2985	76.01.6454
146	Komaranahalli	Nanamma w/o le ninggowda		MNL	50/*1	0.43	0.43	Teak, Hebbevu and others	0.43	11	1458	Surface	Well	0	Cultivable	Private Land	13.16.2986	76.01.6455
147	Komaranahalli	Nanjundappa s/o Rudrappa		MNL	67/*6	0.09	0.09	Teak, Hebbevu and others	0.09	2	305	Surface	Well	0	Cultivable	Private Land	13.16.2987	76.01.6456
148	Komaranahalli			MNL	67/*1	0.1	0.1	Teak, Hebbevu and others	0.1	3	339	Surface	Well	0	Cultivable	Private Land	13.16.2988	76.01.6457
149	Komaranahalli			MNL	67/*2	0.36	0.36	Teak, Hebbevu and others	0.36	9	1221	Surface	Well	0	Cultivable	Private Land	13.16.2989	76.01.6458
150	Komaranahalli			MNL	60/*1	0.24	0.24	Teak, Hebbevu and others	0.24	6	814	Surface	Well	0	Cultivable	Private Land	13.16.2990	76.01.6459
151	Komaranahalli	Nanjegowda s/o Chikkalegowda		MNL	4/*5	0.26	0.26	Teak, Hebbevu and others	0.26	7	882	Surface	Well	0	Cultivable	Private Land	13.16.2991	76.01.6460
152	Komaranahalli	Nanjegowda s/o Rudraygowda		MNL	71/*1	0.17	0.17	Teak, Hebbevu and others	0.17	4	577	Surface	Well	0	Cultivable	Private Land	13.16.2992	76.01.6461
153	Komaranahalli			MNL	71/*2	0.09	0.09	Teak, Hebbevu and others	0.09	2	305	Surface	Well	0	Cultivable	Private Land	13.16.2993	76.01.6462
154	Komaranahalli	Nanjesappa s/o Channabasavegowda		MNL	4/*3	0.43	0.43	Teak, Hebbevu and others	0.43	11	1458	Surface	Well	0	Cultivable	Private Land	13.16.2994	76.01.6463
155	Komaranahalli			MNL	4/*4	0.34	0.34	Teak, Hebbevu and others	0.34	9	1153	Surface	Well	0	Cultivable	Private Land	13.16.2995	76.01.6464

156	Komaranahalli	Nataraja s/o KV Halappa			MNL	16/*3	0.09	0.09	Teak, Hebbevu and others	0.09	2	305	Surface	Well	0	Cultivable	Private Land	13.16.2996	76.01.6465
157	Komaranahalli	Ningappa s/o Veeragowda			MNL	59/*1	0.47	0.47	Teak, Hebbevu and others	0.47	12	1594	Surface	Well	0	Cultivable	Private Land	13.16.2997	76.01.6466
158	Komaranahalli	Ningaya s/o Bhairaya			MNL	2/*5	0.03	0.03	Teak, Hebbevu and others	0.03	1	102	Surface	Well	0	Cultivable	Private Land	13.16.2998	76.01.6467
159	Komaranahalli				MNL	2/*3	1.04	1.04	Teak, Hebbevu and others	1.04	26	3527	Surface	Well	0	Cultivable	Private Land	13.16.2999	76.01.6468
160	Komaranahalli	Neelakanthappa s/o Basavarajappa. -			MNL	4/*8	0.03	0.03	Teak, Hebbevu and others	0.03	1	102	Surface	Well	0	Cultivable	Private Land	13.16.3000	76.01.6469
161	Komaranahalli	Neelamma w/o. Siddamallappa			MNL	56/*1	1.76	1.76	Teak, Hebbevu and others	1.76	44	5969	Surface	Well	0	Cultivable	Private Land	13.16.3001	76.01.6470
162	Komaranahalli	Paramesha.B. s/o KV Basavalingappa. -			MNL	67/*5	0.1	0.1	Teak, Hebbevu and others	0.1	3	339	Surface	Well	0	Cultivable	Private Land	13.16.3002	76.01.6471
163	Komaranahalli	late Paramesh s/o. Shivappa. -			MNL	4/*9	0.04	0.04	Teak, Hebbevu and others	0.04	1	136	Surface	Well	0	Cultivable	Private Land	13.16.3003	76.01.6472
164	Komaranahalli	Parameswara s/o Basavalingappa			MNL	81/*2 A	0.67	0.67	Teak, Hebbevu and others	0.67	17	2272	Surface	Well	0	Cultivable	Private Land	13.16.3004	76.01.6473
165	Komaranahalli				MNL	81/*2 B1	0.03	0.03	Teak, Hebbevu and others	0.03	1	102	Surface	Well	0	Cultivable	Private Land	13.16.3005	76.01.6474
166	Komaranahalli				MNL	67/*3	0.13	0.13	Teak, Hebbevu and others	0.13	3	441	Surface	Well	0	Cultivable	Private Land	13.16.3006	76.01.6475
167	Komaranahalli	Parvathamma s/o Malegauda			MNL	63/*4	0.07	0.07	Teak, Hebbevu and others	0.07	2	237	Surface	Well	0	Cultivable	Private Land	13.16.3007	76.01.6476
168	Komaranahalli				MNL	19/*4 D	0.06	0.06	Teak, Hebbevu and others	0.06	2	203	Surface	Well	0	Cultivable	Private Land	13.16.3008	76.01.6477
169	Komaranahalli				MNL	68/*8	0.08	0.08	Teak, Hebbevu and others	0.08	2	271	Surface	Well	0	Cultivable	Private Land	13.16.3009	76.01.6478
170	Komaranahalli	Puttaswaminaika s/o divanayaka			MNL	76/*1	0.28	0.28	Teak, Hebbevu and others	0.28	7	950	Surface	Well	0	Cultivable	Private Land	13.16.3010	76.01.6479
171	Komaranahalli				MNL	80/*2	0.5	0.5	Teak, Hebbevu and others	0.5	13	1696	Surface	Well	0	Cultivable	Private Land	13.16.3011	76.01.6480
172	Komaranahalli				MNL	81/*6	0.21	0.21	Teak, Hebbevu and others	0.21	5	712	Surface	Well	0	Cultivable	Private Land	13.16.3012	76.01.6481
173	Komaranahalli				MNL	74/*3	0.43	0.43	Teak, Hebbevu and others	0.43	11	1458	Surface	Well	0	Cultivable	Private Land	13.16.3013	76.01.6482
174	Komaranahalli	Puneet. s/o Huliappa			MNL	59/*6	0.05	0.05	Teak, Hebbevu and others	0.05	1	170	Surface	Well	0	Cultivable	Private Land	13.16.3014	76.01.6483
175	Komaranahalli	Puneet T K s/o late T R Kumar			MNL	60/*1	0.23	0.23	Teak, Hebbevu and others	0.23	6	780	Surface	Well	0	Cultivable	Private Land	13.16.3015	76.01.6484
176	Komaranahalli				MNL	70/*2	0.23	0.23	Teak, Hebbevu and others	0.23	6	780	Surface	Well	0	Cultivable	Private Land	13.16.3016	76.01.6485
177	Komaranahalli	PUPPEGOUDA s/o KP VIRATTEGOWD A			MNL	63/*4	0.07	0.07	Teak, Hebbevu and others	0.07	2	237	Surface	Well	0	Cultivable	Private Land	13.16.3017	76.01.6486
178	Komaranahalli				MNL	52/*6	0.4	0.4	Teak, Hebbevu and others	0.4	10	1357	Surface	Well	0	Cultivable	Private Land	13.16.3018	76.01.6487
179	Komaranahalli				MNL	19/*2	0.28	0.28	Teak, Hebbevu and others	0.28	7	950	Surface	Well	0	Cultivable	Private Land	13.16.3019	76.01.6488
180	Komaranahalli				MNL	68/*2	0.23	0.23	Teak, Hebbevu and others	0.23	6	780	Surface	Well	0	Cultivable	Private Land	13.16.3020	76.01.6489
181	Komaranahalli				MNL	88/**	0.15	0.15	Teak, Hebbevu and others	0.15	4	509	Surface	Well	0	Cultivable	Private Land	13.16.3021	76.01.6490
182	Komaranahalli		Prakash s/o KV Halappa			MNL	16/*3	0.08	0.08	Teak, Hebbevu and others	0.08	2	271	Surface	Well	0	Cultivable	Private Land	13.16.3022

183	Komaranahalli			MNL	16/*/3	0.09	0.09	Teak, Hebbevu and others	0.09	2	305	Surface	Well	0	Cultivable	Private Land	13.16.3023	76.01.6492
184	Komaranahalli			MNL	67/*/8	0.17	0.17	Teak, Hebbevu and others	0.17	4	577	Surface	Well	0	Cultivable	Private Land	13.16.3024	76.01.6493
185	Komaranahalli	Prabhakara s/o late Puppegowda		MNL	12/*/6	0.35	0.35	Teak, Hebbevu and others	0.35	9	1187	Surface	Well	0	Cultivable	Private Land	13.16.3025	76.01.6494
186	Komaranahalli			MNL	91/*/*	0.23	0.23	Teak, Hebbevu and others	0.23	6	780	Surface	Well	0	Cultivable	Private Land	13.16.3026	76.01.6495
187	Komaranahalli			MNL	9/*/1	0.22	0.22	Teak, Hebbevu and others	0.22	6	746	Surface	Well	0	Cultivable	Private Land	13.16.3027	76.01.6496
188	Komaranahalli			MNL	9/*/9	0.13	0.13	Teak, Hebbevu and others	0.13	3	441	Surface	Well	0	Cultivable	Private Land	13.16.3028	76.01.6497
189	Komaranahalli		Prema w/o late Shashikumar		MNL	52/*/1	0.2	0.2	Teak, Hebbevu and others	0.2	5	678	Surface	Well	0	Cultivable	Private Land	13.16.3029
190	Komaranahalli			MNL	90/*/2	0.41	0.41	Teak, Hebbevu and others	0.41	10	1390	Surface	Well	0	Cultivable	Private Land	13.16.3030	76.01.6499
191	Komaranahalli			MNL	90/*/3	0.22	0.22	Teak, Hebbevu and others	0.22	6	746	Surface	Well	0	Cultivable	Private Land	13.16.3031	76.01.6500
192	Komaranahalli	Premakumara s/o Puppegowda		MNL	51/*/*	0.49	0.49	Teak, Hebbevu and others	0.49	12	1662	Surface	Well	0	Cultivable	Private Land	13.16.3032	76.01.6501
193	Komaranahalli	Basavarajanayaka s/o Ramanayaka		MNL	80/*/7	0.01	0.01	Teak, Hebbevu and others	0.01	0	34	Surface	Well	0	Cultivable	Private Land	13.16.3033	76.01.6502
194	Komaranahalli	Mallikarjuna K.N. s/o Nanjundappa		MNL	16/*/10	0.12	0.12	Teak, Hebbevu and others	0.12	3	407	Surface	Well	0	Cultivable	Private Land	13.16.3034	76.01.6503
195	Komaranahalli			MNL	68/*/9	0.15	0.15	Teak, Hebbevu and others	0.15	4	509	Surface	Well	0	Cultivable	Private Land	13.16.3035	76.01.6504
196	Komaranahalli	Mallikarjuna s/o KR Nanjundappa		MNL	63/*/6	0.08	0.08	Teak, Hebbevu and others	0.08	2	271	Surface	Well	0	Cultivable	Private Land	13.16.3036	76.01.6505
197	Komaranahalli			MNL	64/*/1	0.1	0.1	Teak, Hebbevu and others	0.1	3	339	Surface	Well	0	Cultivable	Private Land	13.16.3037	76.01.6506
198	Komaranahalli			MNL	65/*/1A	0.13	0.13	Teak, Hebbevu and others	0.13	3	441	Surface	Well	0	Cultivable	Private Land	13.16.3038	76.01.6507
199	Komaranahalli			MNL	63/*/1	0.35	0.35	Teak, Hebbevu and others	0.35	9	1187	Surface	Well	0	Cultivable	Private Land	13.16.3039	76.01.6508
200	Komaranahalli	Mallikarjuna s/o late Veeregowda		MNL	3/*/2	0.08	0.08	Teak, Hebbevu and others	0.08	2	271	Surface	Well	0	Cultivable	Private Land	13.16.3040	76.01.6509
201	Komaranahalli	Mallikarjunaswamy s/o Late Nanjundayya		MNL	17/*/1	0.03	0.03	Teak, Hebbevu and others	0.03	1	102	Surface	Well	0	Cultivable	Private Land	13.16.3041	76.01.6510
202	Komaranahalli	Mallesha s/o Weerabasappa		MNL	65/*/8	0.08	0.08	Teak, Hebbevu and others	0.08	2	271	Surface	Well	0	Cultivable	Private Land	13.16.3042	76.01.6511
203	Komaranahalli			MNL	65/*/9	0.04	0.04	Teak, Hebbevu and others	0.04	1	136	Surface	Well	0	Cultivable	Private Land	13.16.3043	76.01.6512
204	Komaranahalli			MNL	65/*/5	0.07	0.07	Teak, Hebbevu and others	0.07	2	237	Surface	Well	0	Cultivable	Private Land	13.16.3044	76.01.6513
205	Komaranahalli			MNL	65/*/6	0.12	0.12	Teak, Hebbevu and others	0.12	3	407	Surface	Well	0	Cultivable	Private Land	13.16.3045	76.01.6514
206	Komaranahalli			MNL	5/*/*	0.86	0.86	Teak, Hebbevu and others	0.86	22	2916	Surface	Well	0	Cultivable	Private Land	13.16.3046	76.01.6515
207	Komaranahalli	Malleshappa. s/o Basavegowda		MNL	4/*/13	0.03	0.03	Teak, Hebbevu and others	0.03	1	102	Surface	Well	0	Cultivable	Private Land	13.16.3047	76.01.6516
208	Komaranahalli	Malleshappa s/o late. Virupakshappa		MNL	63/*/3	0.16	0.16	Teak, Hebbevu and others	0.16	4	543	Surface	Well	0	Cultivable	Private Land	13.16.3048	76.01.6517
209	Komaranahalli	Malleshappa s/o Sannahalagegowda		MNL	68/*/13	0.06	0.06	Teak, Hebbevu and others	0.06	2	203	Surface	Well	0	Cultivable	Private Land	13.16.3049	76.01.6518

210	Komaranahalli			MNL	3/*/6	0.07	0.07	Teak, Hebbevu and others	0.07	2	237	Surface	Well	0	Cultivable	Private Land	13.16.3050	76.01.6519
211	Komaranahalli			MNL	52/*/2	0.09	0.09	Teak, Hebbevu and others	0.09	2	305	Surface	Well	0	Cultivable	Private Land	13.16.3051	76.01.6520
212	Komaranahalli	Mallesayya s/o late Shortyya		MNL	87/*/2	1.9	1.9	Teak, Hebbevu and others	1.9	48	6443	Surface	Well	0	Cultivable	Private Land	13.16.3052	76.01.6521
213	Komaranahalli			MNL	86/*/*	1.6	1.6	Teak, Hebbevu and others	1.6	40	5426	Surface	Well	0	Cultivable	Private Land	13.16.3053	76.01.6522
214	Komaranahalli	Mallesha s/o Virupakshappa		MNL	90/*/1	0.79	0.79	Teak, Hebbevu and others	0.79	20	2679	Surface	Well	0	Cultivable	Private Land	13.16.3054	76.01.6523
215	Komaranahalli	Mahesh s/o Puppegowda		MNL	58/*/5	0.34	0.34	Teak, Hebbevu and others	0.34	9	1153	Surface	Well	0	Cultivable	Private Land	13.16.3055	76.01.6524
216	Komaranahalli			MNL	58/*/3	0.1	0.1	Teak, Hebbevu and others	0.1	3	339	Surface	Well	0	Cultivable	Private Land	13.16.3056	76.01.6525
217	Komaranahalli			MNL	88/*/*	0.15	0.15	Teak, Hebbevu and others	0.15	4	509	Surface	Well	0	Cultivable	Private Land	13.16.3057	76.01.6526
218	Komaranahalli	Mahesh s/o Siddamallappa		MNL	56/*/2	0.41	0.41	Teak, Hebbevu and others	0.41	10	1390	Surface	Well	0	Cultivable	Private Land	13.16.3058	76.01.6527
219	Komaranahalli	Mahesha s/o Puppegowda		MNL	14/*/*	0.48	0.48	Teak, Hebbevu and others	0.48	12	1628	Surface	Well	0	Cultivable	Private Land	13.16.3059	76.01.6528
220	Komaranahalli			MNL	14/*/*	0.4	0.4	Teak, Hebbevu and others	0.4	10	1357	Surface	Well	0	Cultivable	Private Land	13.16.3060	76.01.6529
221	Komaranahalli	Maheshappa s/o late Puppegowda		MNL	9/*/10	0.36	0.36	Teak, Hebbevu and others	0.36	9	1221	Surface	Well	0	Cultivable	Private Land	13.16.3061	76.01.6530
222	Komaranahalli	Malingamma w/o Rajanna		MNL	58/*/2	0.3	0.3	Teak, Hebbevu and others	0.3	8	1017	Surface	Well	0	Cultivable	Private Land	13.16.3062	76.01.6531
223	Komaranahalli			MNL	61/*/1 ೨	0.32	0.32	Teak, Hebbevu and others	0.32	8	1085	Surface	Well	0	Cultivable	Private Land	13.16.3063	76.01.6532
224	Komaranahalli	Mithun K B. s/o basavaraju k b		MNL	17/*/2	0.03	0.03	Teak, Hebbevu and others	0.03	1	102	Surface	Well	0	Cultivable	Private Land	13.16.3064	76.01.6533
225	Komaranahalli	Mogannagauda s/o gundegauda		MNL	87/*/4	0.8	0.8	Teak, Hebbevu and others	0.8	20	2713	Surface	Well	0	Cultivable	Private Land	13.16.3065	76.01.6534
226	Komaranahalli	Ramesh s/o Huliappa		MNL	65/*/7	0.29	0.29	Teak, Hebbevu and others	0.29	7	983	Surface	Well	0	Cultivable	Private Land	13.16.3066	76.01.6535
227	Komaranahalli			MNL	57/*/1	0.5	0.5	Teak, Hebbevu and others	0.5	13	1696	Surface	Well	0	Cultivable	Private Land	13.16.3067	76.01.6536
228	Komaranahalli			MNL	57/*/3	0.18	0.18	Teak, Hebbevu and others	0.18	5	610	Surface	Well	0	Cultivable	Private Land	13.16.3068	76.01.6537
229	Komaranahalli	Ramesh s/o HN Srikanthayya		MNL	44/*/2	0.16	0.16	Teak, Hebbevu and others	0.16	4	543	Surface	Well	0	Cultivable	Private Land	13.16.3069	76.01.6538
230	Komaranahalli	Rajanna s/o Nanjaygowda		MNL	60/*/1	0.24	0.24	Teak, Hebbevu and others	0.24	6	814	Surface	Well	0	Cultivable	Private Land	13.16.3070	76.01.6539
231	Komaranahalli	Rajanna s/o Rudraygowda		MNL	71/*/2	0.09	0.09	Teak, Hebbevu and others	0.09	2	305	Surface	Well	0	Cultivable	Private Land	13.16.3071	76.01.6540
232	Komaranahalli			MNL	71/*/1	0.18	0.18	Teak, Hebbevu and others	0.18	5	610	Surface	Well	0	Cultivable	Private Land	13.16.3072	76.01.6541
233	Komaranahalli	Rajasekhara K T s/o K V		MNL	68/*/3	0.36	0.36	Teak, Hebbevu and others	0.36	9	1221	Surface	Well	0	Cultivable	Private Land	13.16.3073	76.01.6542
234	Komaranahalli	Rajasekharappa K P. s/o Puppegowda		MNL	4/*/7	0.06	0.06	Teak, Hebbevu and others	0.06	2	203	Surface	Well	0	Cultivable	Private Land	13.16.3074	76.01.6543
235	Komaranahalli	Rajasekharaswamy s/o Veeranyaiya		MNL	17/*/1	0.29	0.29	Teak, Hebbevu and others	0.29	7	983	Surface	Well	0	Cultivable	Private Land	13.16.3075	76.01.6544
236	Komaranahalli	Ramayya s/o Irayya		MNL	88/*/*	0.19	0.19	Teak, Hebbevu and others	0.19	5	644	Surface	Well	0	Cultivable	Private Land	13.16.3076	76.01.6545

237	Komaranahalli	Ramanayika s/o Davanayaka			MNL	85/*/1	1.59	1.59	Teak, Hebbevu and others	1.59	40	5392	Surface	Well	0	Cultivable	Private Land	13.16.3077	76.01.6546
238	Komaranahalli	Rudrappa // Rudraygowda s/o			MNL	10/*/5	0.21	0.21	Teak, Hebbevu and others	0.21	5	712	Surface	Well	0	Cultivable	Private Land	13.16.3078	76.01.6547
239	Komaranahalli	Veeragowda			MNL	10/*/6	0.22	0.22	Teak, Hebbevu and others	0.22	6	746	Surface	Well	0	Cultivable	Private Land	13.16.3079	76.01.6548
240	Komaranahalli	w/o rudramma late siddegaua			MNL	58/*/4	0.2	0.2	Teak, Hebbevu and others	0.2	5	678	Surface	Well	0	Cultivable	Private Land	13.16.3080	76.01.6549
241	Komaranahalli				MNL	61/*/1	0.32	0.32	Teak, Hebbevu and others	0.32	8	1085	Surface	Well	0	Cultivable	Private Land	13.16.3081	76.01.6550
242	Komaranahalli	Rudramma s/o halagegaua			MNL	7/*/6	0.34	0.34	Teak, Hebbevu and others	0.34	9	1153	Surface	Well	0	Cultivable	Private Land	13.16.3082	76.01.6551
243	Komaranahalli				MNL	7/*/4	0.37	0.37	Teak, Hebbevu and others	0.37	9	1255	Surface	Well	0	Cultivable	Private Land	13.16.3083	76.01.6552
244	Komaranahalli	Rudraygowda s/o Iraegowda			MNL	15/*/2	0.34	0.34	Teak, Hebbevu and others	0.34	9	1153	Surface	Well	0	Cultivable	Private Land	13.16.3084	76.01.6553
245	Komaranahalli				MNL	19/*/3 A	0.13	0.13	Teak, Hebbevu and others	0.13	3	441	Surface	Well	0	Cultivable	Private Land	13.16.3085	76.01.6554
246	Komaranahalli	Rudraygowda s/o Nanjaygowda			MNL	70/*/1	0.26	0.26	Teak, Hebbevu and others	0.26	7	882	Surface	Well	0	Cultivable	Private Land	13.16.3086	76.01.6555
247	Komaranahalli	Renuka Kamma Late Neelakanthappa			MNL	8/*/1	0.28	0.28	Teak, Hebbevu and others	0.28	7	950	Surface	Well	0	Cultivable	Private Land	13.16.3087	76.01.6556
248	Komaranahalli				MNL	8/*/2	0.3	0.3	Teak, Hebbevu and others	0.3	8	1017	Surface	Well	0	Cultivable	Private Land	13.16.3088	76.01.6557
249	Komaranahalli	Revanna s/o Rudraygowda			MNL	12/*/3	0.37	0.37	Teak, Hebbevu and others	0.37	9	1255	Surface	Well	0	Cultivable	Private Land	13.16.3089	76.01.6558
250	Komaranahalli				MNL	72/*/1	0.27	0.27	Teak, Hebbevu and others	0.27	7	916	Surface	Well	0	Cultivable	Private Land	13.16.3090	76.01.6559
251	Komaranahalli				MNL	9/*/6	0.24	0.24	Teak, Hebbevu and others	0.24	6	814	Surface	Well	0	Cultivable	Private Land	13.16.3091	76.01.6560
252	Komaranahalli	Revanna s/o Veeragowda			MNL	76/*/2	0.41	0.41	Teak, Hebbevu and others	0.41	10	1390	Surface	Well	0	Cultivable	Private Land	13.16.3092	76.01.6561
253	Komaranahalli				MNL	17/*/1	0.18	0.18	Teak, Hebbevu and others	0.18	5	610	Surface	Well	0	Cultivable	Private Land	13.16.3093	76.01.6562
254	Komaranahalli	Ravanna s/o Weeragaua- land.P.			MNL	17/*/1	0.01	0.01	Teak, Hebbevu and others	0.01	0	34	Surface	Well	0	Cultivable	Private Land	13.16.3094	76.01.6563
255	Komaranahalli	RewannaSiddappa s/o late Sivalingappa			MNL	11/*/1	0.59	0.59	Teak, Hebbevu and others	0.59	15	2001	Surface	Well	0	Cultivable	Private Land	13.16.3095	76.01.6564
256	Komaranahalli				MNL	11/*/3	0.01	0.01	Teak, Hebbevu and others	0.01	0	34	Surface	Well	0	Cultivable	Private Land	13.16.3096	76.01.6565
257	Komaranahalli	Lakkamma s/o Dasayya			MNL	20/*/5	0.57	0.57	Teak, Hebbevu and others	0.57	14	1933	Surface	Well	0	Cultivable	Private Land	13.16.3097	76.01.6566
258	Komaranahalli				MNL	89/*/2	0.42	0.42	Teak, Hebbevu and others	0.42	11	1424	Surface	Well	0	Cultivable	Private Land	13.16.3098	76.01.6567
259	Komaranahalli				MNL	3/*/1	0.1	0.1	Teak, Hebbevu and others	0.1	3	339	Surface	Well	0	Cultivable	Private Land	13.16.3099	76.01.6568
260	Komaranahalli	Lilavati w/o. Late Vishwanath			MNL	57/*/2	0.51	0.51	Teak, Hebbevu and others	0.51	13	1730	Surface	Well	0	Cultivable	Private Land	13.16.3100	76.01.6569
261	Komaranahalli	Loksha. s/o Nanjundappa			MNL	83/*/8	1.22	1.22	Teak, Hebbevu and others	1.22	31	4137	Surface	Well	0	Cultivable	Private Land	13.16.3101	76.01.6570
262	Komaranahalli	Lohit s/o basavarajappa. -			MNL	4/*/12	0.02	0.02	Teak, Hebbevu and others	0.02	1	68	Surface	Well	0	Cultivable	Private Land	13.16.3102	76.01.6571
263	Komaranahalli	Vasanthakumara T M. The s/o Madhappa			MNL	84/*/3	0.18	0.18	Teak, Hebbevu and others	0.18	5	610	Surface	Well	0	Cultivable	Private Land	13.16.3103	76.01.6572

264	Komaranahalli	Vijayakumar s/o Late Siddesiah			MNL	81/*2 B2	0.7	0.7	Teak, Hebbevu and others	0.7	18	2374	Surface	Well	0	Cultivable	Private Land	13.16.3104	76.01.6573
265	Komaranahalli	Virupasappa s/o huligauda			MNL	19/*3 B	0.03	0.03	Teak, Hebbevu and others	0.03	1	102	Surface	Well	0	Cultivable	Private Land	13.16.3105	76.01.6574
266	Komaranahalli	Veena w/o Late Suresh			MNL	90/*1	0.79	0.79	Teak, Hebbevu and others	0.79	20	2679	Surface	Well	0	Cultivable	Private Land	13.16.3106	76.01.6575
267	Komaranahalli	Veerabasappa s/o Veeragowda. -			MNL	66/**	0.48	0.48	Teak, Hebbevu and others	0.48	12	1628	Surface	Well	0	Cultivable	Private Land	13.16.3107	76.01.6576
268	Komaranahalli	Veerabasavegowda S/o Rudregowda			MNL	86/**	0.28	0.28	Teak, Hebbevu and others	0.28	7	950	Surface	Well	0	Cultivable	Private Land	13.16.3108	76.01.6577
269	Komaranahalli				MNL	81/*1 B	0.45	0.45	Teak, Hebbevu and others	0.45	11	1526	Surface	Well	0	Cultivable	Private Land	13.16.3109	76.01.6578
270	Komaranahalli				MNL	68/*7	0.37	0.37	Teak, Hebbevu and others	0.37	9	1255	Surface	Well	0	Cultivable	Private Land	13.16.3110	76.01.6579
271	Komaranahalli	Veeramma s/o Yalakkiguda			MNL	84/*1	0.76	0.76	Teak, Hebbevu and others	0.76	19	2577	Surface	Well	0	Cultivable	Private Land	13.16.3111	76.01.6580
272	Komaranahalli	Veeregowda s/o Channamallegowda			MNL	8/*3	0.45	0.45	Teak, Hebbevu and others	0.45	11	1526	Surface	Well	0	Cultivable	Private Land	13.16.3112	76.01.6581
273	Komaranahalli	Veeragauda s/o Chikmagallagowda			MNL	4/*5	0.12	0.12	Teak, Hebbevu and others	0.12	3	407	Surface	Well	0	Cultivable	Private Land	13.16.3113	76.01.6582
274	Komaranahalli	Veeragowda s/o Malegawda			MNL	17/*1	0.03	0.03	Teak, Hebbevu and others	0.03	1	102	Surface	Well	0	Cultivable	Private Land	13.16.3114	76.01.6583
275	Komaranahalli	Venkataramanaika s/o bigamyaka			MNL	82/*2	0.5	0.5	Teak, Hebbevu and others	0.5	13	1696	Surface	Well	0	Cultivable	Private Land	13.16.3115	76.01.6584
276	Komaranahalli	Sankarappa s/o Rudrappa			MNL	67/*4	0.37	0.37	Teak, Hebbevu and others	0.37	9	1255	Surface	Well	0	Cultivable	Private Land	13.16.3116	76.01.6585
277	Komaranahalli				MNL	77/*1	0.08	0.08	Teak, Hebbevu and others	0.08	2	271	Surface	Well	0	Cultivable	Private Land	13.16.3117	76.01.6586
278	Komaranahalli				MNL	76/*5	0.38	0.38	Teak, Hebbevu and others	0.38	10	1289	Surface	Well	0	Cultivable	Private Land	13.16.3118	76.01.6587
279	Komaranahalli				MNL	77/*3	0.1	0.1	Teak, Hebbevu and others	0.1	3	339	Surface	Well	0	Cultivable	Private Land	13.16.3119	76.01.6588
280	Komaranahalli				MNL	76/*4	0.42	0.42	Teak, Hebbevu and others	0.42	11	1424	Surface	Well	0	Cultivable	Private Land	13.16.3120	76.01.6589
281	Komaranahalli	Shankarappa s/o Rudraygowda			MNL	9/*8	0.24	0.24	Teak, Hebbevu and others	0.24	6	814	Surface	Well	0	Cultivable	Private Land	13.16.3121	76.01.6590
282	Komaranahalli				MNL	88/**	0.25	0.25	Teak, Hebbevu and others	0.25	6	848	Surface	Well	0	Cultivable	Private Land	13.16.3122	76.01.6591
283	Komaranahalli	Shanthamma w/oo Shankarappa -			MNL	72/*2	0.26	0.26	Teak, Hebbevu and others	0.26	7	882	Surface	Well	0	Cultivable	Private Land	13.16.3123	76.01.6592
284	Komaranahalli	Shanthaveeragowda // Shanthappa s/o Siddhagowda			MNL	84/*2	0.86	0.86	Teak, Hebbevu and others	0.86	22	2916	Surface	Well	0	Cultivable	Private Land	13.16.3124	76.01.6593
285	Komaranahalli				MNL	84/*4	0.37	0.37	Teak, Hebbevu and others	0.37	9	1255	Surface	Well	0	Cultivable	Private Land	13.16.3125	76.01.6594
286	Komaranahalli	Shivakumara s/o smallhalegowgawda			MNL	88/**	0.78	0.78	Teak, Hebbevu and others	0.78	20	2645	Surface	Well	0	Cultivable	Private Land	13.16.3126	76.01.6595
287	Komaranahalli	Sivananjappa s/o Channaveeragowda			MNL	59/*8	0.23	0.23	Teak, Hebbevu and others	0.23	6	780	Surface	Well	0	Cultivable	Private Land	13.16.3127	76.01.6596
288	Komaranahalli				MNL	63/*8	0.19	0.19	Teak, Hebbevu and others	0.19	5	644	Surface	Well	0	Cultivable	Private Land	13.16.3128	76.01.6597
289	Komaranahalli				MNL	90/*2	0.2	0.2	Teak, Hebbevu and others	0.2	5	678	Surface	Well	0	Cultivable	Private Land	13.16.3129	76.01.6598
290	Komaranahalli	Sivananjappa s/o Mallegowda			MNL	90/*2	0.01	0.01	Teak, Hebbevu and others	0.01	0	34	Surface	Well	0	Cultivable	Private Land	13.16.3130	76.01.6599

291	Komaranahalli	Shivappa s/o Mallegauda			MNL	61/*/1 ೨	0.31	0.31	Teak, Hebbevu and others	0.31	8	1051	Surface	Well	0	Cultivable	Private Land	13.16.3131	76.01.6600
292	Komaranahalli				MNL	58/*/1	0.41	0.41	Teak, Hebbevu and others	0.41	10	1390	Surface	Well	0	Cultivable	Private Land	13.16.3132	76.01.6601
293	Komaranahalli				MNL	65/*/2	0.15	0.15	Teak, Hebbevu and others	0.15	4	509	Surface	Well	0	Cultivable	Private Land	13.16.3133	76.01.6602
294	Komaranahalli	Shivamma w/o late Channasivayya			MNL	88/*/*	0.74	0.74	Teak, Hebbevu and others	0.74	19	2510	Surface	Well	0	Cultivable	Private Land	13.16.3134	76.01.6603
295	Komaranahalli	Shivamma w/o. Shivappa			MNL	68/*/5 B2	0.23	0.23	Teak, Hebbevu and others	0.23	6	780	Surface	Well	0	Cultivable	Private Land	13.16.3135	76.01.6604
296	Komaranahalli	Shivalingappa S/o Halagegowda			MNL	11/*/2	0.91	0.91	Teak, Hebbevu and others	0.91	23	3086	Surface	Well	0	Cultivable	Private Land	13.16.3136	76.01.6605
297	Komaranahalli				MNL	90/*/4 B	0.56	0.56	Teak, Hebbevu and others	0.56	14	1899	Surface	Well	0	Cultivable	Private Land	13.16.3137	76.01.6606
298	Komaranahalli	Sannadimmaiah S/o Dasaiah			MNL	88/*/*	0.25	0.25	Teak, Hebbevu and others	0.25	6	848	Surface	Well	0	Cultivable	Private Land	13.16.3138	76.01.6607
299	Komaranahalli	Sannahalagegowda S/o Rudregowda			MNL	68/*/4	0.05	0.05	Teak, Hebbevu and others	0.05	1	170	Surface	Well	0	Cultivable	Private Land	13.16.3139	76.01.6608
300	Komaranahalli	Sarvamangala W/o Basavaraju			MNL	16/*/9	0.07	0.07	Teak, Hebbevu and others	0.07	2	237	Surface	Well	0	Cultivable	Private Land	13.16.3140	76.01.6609
301	Komaranahalli	Sarvamangala W/o Halappa			MNL	69/*/2	0.08	0.08	Teak, Hebbevu and others	0.08	2	271	Surface	Well	0	Cultivable	Private Land	13.16.3141	76.01.6610
302	Komaranahalli	Savitriamma w/o.late.Puppegowda			MNL	65/*/3	0.1	0.1	Teak, Hebbevu and others	0.1	3	339	Surface	Well	0	Cultivable	Private Land	13.16.3142	76.01.6611
303	Komaranahalli				MNL	65/*/4	0.15	0.15	Teak, Hebbevu and others	0.15	4	509	Surface	Well	0	Cultivable	Private Land	13.16.3143	76.01.6612
304	Komaranahalli				MNL	65/*/1 1	0.03	0.03	Teak, Hebbevu and others	0.03	1	102	Surface	Well	0	Cultivable	Private Land	13.16.3144	76.01.6613
305	Komaranahalli	Siddamalla s/o Rudraygowda			MNL	19/*/6	0.01	0.01	Teak, Hebbevu and others	0.01	0	34	Surface	Well	0	Cultivable	Private Land	13.16.3145	76.01.6614
306	Komaranahalli				MNL	19/*/4 B	0.04	0.04	Teak, Hebbevu and others	0.04	1	136	Surface	Well	0	Cultivable	Private Land	13.16.3146	76.01.6615
307	Komaranahalli	Siddamma .w/o Huliappa			MNL	59/*/4	0.26	0.26	Teak, Hebbevu and others	0.26	7	882	Surface	Well	0	Cultivable	Private Land	13.16.3147	76.01.6616
308	Komaranahalli				MNL	59/*/5	0.09	0.09	Teak, Hebbevu and others	0.09	2	305	Surface	Well	0	Cultivable	Private Land	13.16.3148	76.01.6617
309	Komaranahalli	Siddhaya s/o Bairaiah			MNL	88/*/*	0.34	0.34	Teak, Hebbevu and others	0.34	9	1153	Surface	Well	0	Cultivable	Private Land	13.16.3149	76.01.6618
310	Komaranahalli	Siddesha s/o Veeranyiah			MNL	17/*/1	0.03	0.03	Teak, Hebbevu and others	0.03	1	102	Surface	Well	0	Cultivable	Private Land	13.16.3150	76.01.6619
311	Komaranahalli	Siddheshwarappa s/o Late Rudraygowda			MNL	15/*/3	0.46	0.46	Teak, Hebbevu and others	0.46	12	1560	Surface	Well	0	Cultivable	Private Land	13.16.3151	76.01.6620
312	Komaranahalli	Sumitra w/o. Ashoka			MNL	68/*/6	0.42	0.42	Teak, Hebbevu and others	0.42	11	1424	Surface	Well	0	Cultivable	Private Land	13.16.3152	76.01.6621
313	Komaranahalli				MNL	20/*/2	0.14	0.14	Teak, Hebbevu and others	0.14	4	475	Surface	Well	0	Cultivable	Private Land	13.16.3153	76.01.6622
314	Komaranahalli				MNL	62/*/2	0.05	0.05	Teak, Hebbevu and others	0.05	1	170	Surface	Well	0	Cultivable	Private Land	13.16.3154	76.01.6623
315	Komaranahalli	Sumitra w/o. Yogeshappa			MNL	14/*/*	1.06	1.06	Teak, Hebbevu and others	1.06	27	3595	Surface	Well	0	Cultivable	Private Land	13.16.3155	76.01.6624
316	Komaranahalli	Suresh s/o Belurayya			MNL	20/*/4	0.2	0.2	Teak, Hebbevu and others	0.2	5	678	Surface	Well	0	Cultivable	Private Land	13.16.3156	76.01.6625
317	Komaranahalli				MNL	20/*/3	0.09	0.09	Teak, Hebbevu and others	0.09	2	305	Surface	Well	0	Cultivable	Private Land	13.16.3157	76.01.6626

318	Komaranahalli	Suresh s/o Boraiah			MNL	89/*1	0.84	0.84	Teak, Hebbevu and others	0.84	21	2849	Surface	Well	0	Cultivable	Private Land	13.16.3158	76.01.6627
319	Komaranahalli	Suryanarayana Rao s/o HM Sreekanthayya			MNL	80/*1	0.06	0.06	Teak, Hebbevu and others	0.06	2	203	Surface	Well	0	Cultivable	Private Land	13.16.3159	76.01.6628
320	Komaranahalli				MNL	47/*1	0.5	0.5	Teak, Hebbevu and others	0.5	13	1696	Surface	Well	0	Cultivable	Private Land	13.16.3160	76.01.6629
321	Komaranahalli	Somashekhar s/o KV Rudrappa			MNL	10/*1	0.91	0.91	Teak, Hebbevu and others	0.91	23	3086	Surface	Well	0	Cultivable	Private Land	13.16.3161	76.01.6630
322	Komaranahalli				MNL	9/*2	0.43	0.43	Teak, Hebbevu and others	0.43	11	1458	Surface	Well	0	Cultivable	Private Land	13.16.3162	76.01.6631
323	Komaranahalli				MNL	16/*3	0.27	0.27	Teak, Hebbevu and others	0.27	7	916	Surface	Well	0	Cultivable	Private Land	13.16.3163	76.01.6632
324	Komaranahalli	Somagowda s/o Sivanangegauada			MNL	50/*3	0.03	0.03	Teak, Hebbevu and others	0.03	1	102	Surface	Well	0	Cultivable	Private Land	13.16.3164	76.01.6633
325	Komaranahalli	Halagappa S/o Veerathegowda			MNL	52/*3	0.4	0.4	Teak, Hebbevu and others	0.4	10	1357	Surface	Well	0	Cultivable	Private Land	13.16.3165	76.01.6634
326	Komaranahalli				MNL	68/*5 A	0.05	0.05	Teak, Hebbevu and others	0.05	1	170	Surface	Well	0	Cultivable	Private Land	13.16.3166	76.01.6635
327	Komaranahalli	Balegauada s/o KP Veerathegowda			MNL	69/*4	0.09	0.09	Teak, Hebbevu and others	0.09	2	305	Surface	Well	0	Cultivable	Private Land	13.16.3167	76.01.6636
328	Komaranahalli	Bale Weeradegowda			MNL	69/*2	0.08	0.08	Teak, Hebbevu and others	0.08	2	271	Surface	Well	0	Cultivable	Private Land	13.16.3168	76.01.6637
329	Komaranahalli	Bale Veerabhadra Gowda			MNL	7/*1	0.46	0.46	Teak, Hebbevu and others	0.46	12	1560	Surface	Well	0	Cultivable	Private Land	13.16.3169	76.01.6638
330	Komaranahalli	Halappa s/o late Veeragowda			MNL	3/*3	0.07	0.07	Teak, Hebbevu and others	0.07	2	237	Surface	Well	0	Cultivable	Private Land	13.16.3170	76.01.6639
331	Komaranahalli				MNL	68/*1 2	0.05	0.05	Teak, Hebbevu and others	0.05	1	170	Surface	Well	0	Cultivable	Private Land	13.16.3171	76.01.6640
332	Komaranahalli	Tigergowda s/o eiregowda			MNL	19/*3 A	0.13	0.13	Teak, Hebbevu and others	0.13	3	441	Surface	Well	0	Cultivable	Private Land	13.16.3172	76.01.6641
333	Komaranahalli	Huliappa s/o Channaweeragowda			MNL	59/*7	0.23	0.23	Teak, Hebbevu and others	0.23	6	780	Surface	Well	0	Cultivable	Private Land	13.16.3173	76.01.6642
334	Komaranahalli				MNL	63/*7	0.19	0.19	Teak, Hebbevu and others	0.19	5	644	Surface	Well	0	Cultivable	Private Land	13.16.3174	76.01.6643
335	Komaranahalli	Hongamma s/o short			MNL	86/**	0.87	0.87	Teak, Hebbevu and others	0.87	22	2917	Surface	Well	0	Cultivable	Private Land	13.16.3175	76.01.6644
		Total=								99.69	2492	200415							

[Chapter - IV] 4.5 A Details of Vegetative Cover Activities

District : Hassan,

Taluk: Belur,

Grama Panchayath: Gonisomanahalli, Micro Watershed Name: Harubihalli (4D3E6D3c)

Plantation Type : Afforestation Activities

SL. No	Village Name	Farmer Name:	Farmer Code	Aadhar Card No.	Rate Type (Manual/Machinery)	Survey No:	Total Area (Ha.)	Proposed Area (Ha.)	Activity/Mode/Plant/Crop Name :	Number of Plants Per Ha	No. of plants	Unit Cost 135.65	Method of Irrigation (Drip/Rain/Surface)	Source of Irrigation (Canal/Rainfed/Well)	Area as per Type Of Land (Ha.)		Ownership of Land (Community Land/Private Land/Others)	Latitude	Longitude
															Waste Land	Cultivable			
1	Thattehalli	Annapurna. w/o. T B Somashekhar			MNL	29/*8	0.12	0.12	Teak, Hebbevu and others	0.12	3	407	Surface	Well	0	Cultivable	Private Land	13.00.29.42	76.10.15.17
2	Thattehalli				MNL	29/*7	0.08	0.08	Teak, Hebbevu and others	0.08	2	271	Surface	Well	0	Cultivable	Private Land	13.00.29.43	76.10.15.18
3	Thattehalli				MNL	29/*9	0.12	0.12	Teak, Hebbevu and others	0.12	3	407	Surface	Well	0	Cultivable	Private Land	13.00.29.44	76.10.15.19
4	Thattehalli	Ananda s/o Lay Hulegauda			MNL	79/*13	0.14	0.14	Teak, Hebbevu and others	0.14	4	475	Surface	Well	0	Cultivable	Private Land	13.00.29.45	76.10.15.20
5	Thattehalli				MNL	23/*9	0.11	0.11	Teak, Hebbevu and others	0.11	3	373	Surface	Well	0	Cultivable	Private Land	13.00.29.46	76.10.15.21
6	Thattehalli	Eregowda s/o pupegegowda			MNL	80/*1	0.37	0.37	Teak, Hebbevu and others	0.37	9	1255	Surface	Well	0	Cultivable	Private Land	13.00.29.47	76.10.15.22
7	Thattehalli				MNL	79/*17	0.16	0.16	Teak, Hebbevu and others	0.16	4	543	Surface	Well	0	Cultivable	Private Land	13.00.29.48	76.10.15.23
8	Thattehalli	Ishwarappa s/o Lay Hulegowda			MNL	79/*25	0.14	0.14	Teak, Hebbevu and others	0.14	4	475	Surface	Well	0	Cultivable	Private Land	13.00.29.49	76.10.15.24
9	Thattehalli				MNL	23/*8	0.11	0.11	Teak, Hebbevu and others	0.11	3	373	Surface	Well	0	Cultivable	Private Land	13.00.29.50	76.10.15.25
10	Thattehalli				MNL	23/*5	0.19	0.19	Teak, Hebbevu and others	0.19	5	644	Surface	Well	0	Cultivable	Private Land	13.00.29.51	76.10.15.26
11	Thattehalli	S A Siddalingamma w/o Late Nanjundappa			MNL	61/*2	0.4	0.4	Teak, Hebbevu and others	0.4	10	1357	Surface	Well	0	Cultivable	Private Land	13.00.29.52	76.10.15.27
12	Thattehalli				MNL	79/*15	0.13	0.13	Teak, Hebbevu and others	0.13	3	441	Surface	Well	0	Cultivable	Private Land	13.00.29.53	76.10.15.28
13	Thattehalli				MNL	2/*6	0.14	0.14	Teak, Hebbevu and others	0.14	4	475	Surface	Well	0	Cultivable	Private Land	13.00.29.54	76.10.15.29

14	Thattehal li			MNL	1/*/5	0.06	0.06	Teak, Hebbevu and others	0.06	2	203	Surface	Well	0	Cultiva ble	Private Land	13.00.29.55	76.10.15.30
15	Thattehal li	Kalpana w/o. Srinivasa T.M. . -		MNL	75/*/16	0.22	0.22	Teak, Hebbevu and others	0.22	6	746	Surface	Well	0	Cultiva ble	Private Land	13.00.29.56	76.10.15.31
16	Thattehal li	Kumara s/o Shivayya		MNL	60/*/1	1.08	1.08	Teak, Hebbevu and others	1.08	27	3663	Surface	Well	0	Cultiva ble	Private Land	13.00.29.57	76.10.15.32
17	Thattehal li	Gangnam s/o is the big bang		MNL	75/*/5	0.11	0.11	Teak, Hebbevu and others	0.11	3	373	Surface	Well	0	Cultiva ble	Private Land	13.00.29.58	76.10.15.33
18	Thattehal li			MNL	61/*/9	0.36	0.36	Teak, Hebbevu and others	0.36	9	1221	Surface	Well	0	Cultiva ble	Private Land	13.00.29.59	76.10.15.34
19	Thattehal li	Guruswami s/o Late Manjanayaka		MNL	75/*/7	0.15	0.15	Teak, Hebbevu and others	0.15	4	509	Surface	Well	0	Cultiva ble	Private Land	13.00.29.60	76.10.15.35
20	Thattehal li			MNL	61/*/3	0.29	0.29	Teak, Hebbevu and others	0.29	7	983	Surface	Well	0	Cultiva ble	Private Land	13.00.29.61	76.10.15.36
21	Thattehal li			MNL	71/*/6	0.17	0.17	Teak, Hebbevu and others	0.17	4	577	Surface	Well	0	Cultiva ble	Private Land	13.00.29.62	76.10.15.37
22	Thattehal li			MNL	76/*/4	0.09	0.09	Teak, Hebbevu and others	0.09	2	305	Surface	Well	0	Cultiva ble	Private Land	13.00.29.63	76.10.15.38
23	Thattehal li	Chandramma s/o Yalakki Gowda		MNL	23/*/1	0.35	0.35	Teak, Hebbevu and others	0.35	9	1187	Surface	Well	0	Cultiva ble	Private Land	13.00.29.64	76.10.15.39
24	Thattehal li	Chandrasekhar s/o is the late eldest. -		MNL	79/*/16	0.45	0.45	Teak, Hebbevu and others	0.45	11	1526	Surface	Well	0	Cultiva ble	Private Land	13.00.29.65	76.10.15.40
25	Thattehal li	Chandrasekhar s/o Doddanayaka		MNL	63/*/5	0.26	0.26	Teak, Hebbevu and others	0.26	7	882	Surface	Well	0	Cultiva ble	Private Land	13.00.29.66	76.10.15.41
26	Thattehal li	Chandregauda s/o Eiregowda		MNL	64/*/1	0.65	0.65	Teak, Hebbevu and others	0.65	16	2204	Surface	Well	0	Cultiva ble	Private Land	13.00.29.67	76.10.15.42
27	Thattehal li	Chandregauda s/o Veeregauda		MNL	62/*/13	0.8	0.8	Teak, Hebbevu and others	0.8	20	2713	Surface	Well	0	Cultiva ble	Private Land	13.00.29.68	76.10.15.43
28	Thattehal li	TR Jagadeesha s/o Rudraygowda		MNL	62/*/8	0.44	0.44	Teak, Hebbevu and others	0.44	11	1492	Surface	Well	0	Cultiva ble	Private Land	13.00.29.69	76.10.15.44
29	Thattehal li	T R Nanjundappa s/o Rudraygowda		MNL	62/*/6	0.4	0.4	Teak, Hebbevu and others	0.4	10	1357	Surface	Well	0	Cultiva ble	Private Land	13.00.29.70	76.10.15.45

30	Thattehal li	T R Prakash s/o Rudraygowda			MNL	77/*1	0.1	0.1	Teak, Hebbevu and others	0.1	3	339	Surface	Well	0	Cultiva ble	Private Land	13.00.29.71	76.10.15.46
31	Thattehal li	T R Ravi s/o Rudraygowda			MNL	62/*2	0.44	0.44	Teak, Hebbevu and others	0.44	11	1492	Surface	Well	0	Cultiva ble	Private Land	13.00.29.72	76.10.15.47
32	Thattehal li	T R Rajanna s/o Rudraygowda			MNL	62/*7	0.4	0.4	Teak, Hebbevu and others	0.4	10	1357	Surface	Well	0	Cultiva ble	Private Land	13.00.29.73	76.10.15.48
33	Thattehal li	T M Dharmapala s/o Nanjaygowda			MNL	68/*3	0.72	0.72	Teak, Hebbevu and others	0.72	18	2442	Surface	Well	0	Cultiva ble	Private Land	13.00.29.74	76.10.15.49
34	Thattehal li				MNL	79/*10	0.71	0.71	Teak, Hebbevu and others	0.71	18	2408	Surface	Well	0	Cultiva ble	Private Land	13.00.29.75	76.10.15.50
35	Thattehal li	T M Manjunatha. s/o Lay Mallappa			MNL	71/*4B	0.38	0.38	Teak, Hebbevu and others	0.38	10	1289	Surface	Well	0	Cultiva ble	Private Land	13.00.29.76	76.10.15.51
36	Thattehal li	T M Rajanna. s/o Mallappa			MNL	79/*6B	0.22	0.22	Teak, Hebbevu and others	0.22	6	746	Surface	Well	0	Cultiva ble	Private Land	13.00.29.77	76.10.15.52
37	Thattehal li				MNL	74/*9	0.3	0.3	Teak, Hebbevu and others	0.3	8	1017	Surface	Well	0	Cultiva ble	Private Land	13.00.29.78	76.10.15.53
38	Thattehal li	T N Chandrasekhara s/o Late Nanjaygowda			MNL	30/*2	0.2	0.2	Teak, Hebbevu and others	0.2	5	678	Surface	Well	0	Cultiva ble	Private Land	13.00.29.79	76.10.15.54
39	Thattehal li				MNL	77/*5	0.11	0.11	Teak, Hebbevu and others	0.11	3	373	Surface	Well	0	Cultiva ble	Private Land	13.00.29.80	76.10.15.55
40	Thattehal li				MNL	2/*1	0.12	0.12	Teak, Hebbevu and others	0.12	3	407	Surface	Well	0	Cultiva ble	Private Land	13.00.29.81	76.10.15.56
41	Thattehal li				MNL	77/*6	0.32	0.32	Teak, Hebbevu and others	0.32	8	1085	Surface	Well	0	Cultiva ble	Private Land	13.00.29.82	76.10.15.57
42	Thattehal li				MNL	79/*18	0.13	0.13	Teak, Hebbevu and others	0.13	3	441	Surface	Well	0	Cultiva ble	Private Land	13.00.29.83	76.10.15.58
43	Thattehal li		T S Swami s/o Late Saganaya			MNL	60/*2	0.84	0.84	Teak, Hebbevu and others	0.84	21	2849	Surface	Well	0	Cultiva ble	Private Land	13.00.29.84
44	Thattehal li	T G Chandrasekhara s/o Lay Gangadharappa			MNL	30/*1	0.2	0.2	Teak, Hebbevu and others	0.2	5	678	Surface	Well	0	Cultiva ble	Private Land	13.00.29.85	76.10.15.60
45	Thattehal li				MNL	77/*4	0.31	0.31	Teak, Hebbevu and others	0.31	8	1051	Surface	Well	0	Cultiva ble	Private Land	13.00.29.86	76.10.15.61

46	Thattehal li			MNL	77*/3	0.1	0.1	Teak, Hebbevu and others	0.1	3	339	Surface	Well	0	Cultiva ble	Private Land	13.00.29.87	76.10.15.62
47	Thattehal li	T T Yogesha s/o Thimmayya		MNL	78*/2A	0.31	0.31	Teak, Hebbevu and others	0.31	8	1051	Surface	Well	0	Cultiva ble	Private Land	13.00.29.88	76.10.15.63
48	Thattehal li	T H Chandrasekhar s/o Late T V Halappa		MNL	61*/2	0.4	0.4	Teak, Hebbevu and others	0.4	10	1357	Surface	Well	0	Cultiva ble	Private Land	13.00.29.89	76.10.15.64
49	Thattehal li			MNL	1*/5	0.06	0.06	Teak, Hebbevu and others	0.06	2	203	Surface	Well	0	Cultiva ble	Private Land	13.00.29.90	76.10.15.65
50	Thattehal li			MNL	2*/5	0.13	0.13	Teak, Hebbevu and others	0.13	3	441	Surface	Well	0	Cultiva ble	Private Land	13.00.29.91	76.10.15.66
51	Thattehal li	T. V. Halappa s/o Lay.Vereratappa Uruf Veerappa. -		MNL	72*/2	0.55	0.55	Teak, Hebbevu and others	0.55	14	1865	Surface	Well	0	Cultiva ble	Private Land	13.00.29.92	76.10.15.67
52	Thattehal li			MNL	71*/2	0.46	0.46	Teak, Hebbevu and others	0.46	12	1560	Surface	Well	0	Cultiva ble	Private Land	13.00.29.93	76.10.15.68
53	Thattehal li	TR Kantaraja s/o Ramanayaka		MNL	65*/2	0.85	0.85	Teak, Hebbevu and others	0.85	21	2883	Surface	Well	0	Cultiva ble	Private Land	13.00.29.94	76.10.15.69
54	Thattehal li			MNL	75*/11	0.18	0.18	Teak, Hebbevu and others	0.18	5	610	Surface	Well	0	Cultiva ble	Private Land	13.00.29.95	76.10.15.70
55	Thattehal li	TR Basavaraja leader s/o Ramanayake		MNL	65*/1	0.84	0.84	Teak, Hebbevu and others	0.84	21	2849	Surface	Well	0	Cultiva ble	Private Land	13.00.29.96	76.10.15.71
56	Thattehal li			MNL	75*/2	0.19	0.19	Teak, Hebbevu and others	0.19	5	644	Surface	Well	0	Cultiva ble	Private Land	13.00.29.97	76.10.15.72
57	Thattehal li			MNL	74*/6	0.14	0.14	Teak, Hebbevu and others	0.14	4	475	Surface	Well	0	Cultiva ble	Private Land	13.00.29.98	76.10.15.73
58	Thattehal li	T.R.Huligowda s/o Rudraygowda		MNL	71*/1	0.48	0.48	Teak, Hebbevu and others	0.48	12	1628	Surface	Well	0	Cultiva ble	Private Land	13.00.29.99	76.10.15.74
59	Thattehal li			MNL	68*/1	0.9	0.9	Teak, Hebbevu and others	0.9	23	3052	Surface	Well	0	Cultiva ble	Private Land	13.00.29.100	76.10.15.75
60	Thattehal li			MNL	22*/*	0.42	0.42	Teak, Hebbevu and others	0.42	11	1424	Surface	Well	0	Cultiva ble	Private Land	13.00.29.101	76.10.15.76
61	Thattehal li			MNL	32*/1	0.34	0.34	Teak, Hebbevu and others	0.34	9	1153	Surface	Well	0	Cultiva ble	Private Land	13.00.29.102	76.10.15.77

62	Thattehal li	TN Eshwarappa s/o Nanjaygowda			MNL	75*/15	0.4	0.4	Teak, Hebbevu and others	0.4	10	1357	Surface	Well	0	Cultiva ble	Private Land	13.00.29.103	76.10.15.78
63	Thattehal li				MNL	79*/23	0.39	0.39	Teak, Hebbevu and others	0.39	10	1323	Surface	Well	0	Cultiva ble	Private Land	13.00.29.104	76.10.15.79
64	Thattehal li				MNL	80*/2	0.57	0.57	Teak, Hebbevu and others	0.57	14	1933	Surface	Well	0	Cultiva ble	Private Land	13.00.29.105	76.10.15.80
65	Thattehal li	TSPalaksha s/o T.P.Somegowda			MNL	79*/17	0.15	0.15	Teak, Hebbevu and others	0.15	4	509	Surface	Well	0	Cultiva ble	Private Land	13.00.29.106	76.10.15.81
66	Thattehal li				MNL	80*/1	0.36	0.36	Teak, Hebbevu and others	0.36	9	1221	Surface	Well	0	Cultiva ble	Private Land	13.00.29.107	76.10.15.82
67	Thattehal li	TS Basavarajappa s/o Shivadrappa			MNL	1*/5	0.12	0.12	Teak, Hebbevu and others	0.12	3	407	Surface	Well	0	Cultiva ble	Private Land	13.00.29.108	76.10.15.83
68	Thattehal li				MNL	79*/15	0.13	0.13	Teak, Hebbevu and others	0.13	3	441	Surface	Well	0	Cultiva ble	Private Land	13.00.29.109	76.10.15.84
69	Thattehal li				MNL	1*/6	0.3	0.3	Teak, Hebbevu and others	0.3	8	1017	Surface	Well	0	Cultiva ble	Private Land	13.00.29.110	76.10.15.85
70	Thattehal li				MNL	2*/3	0.13	0.13	Teak, Hebbevu and others	0.13	3	441	Surface	Well	0	Cultiva ble	Private Land	13.00.29.111	76.10.15.86
71	Thattehal li				MNL	62*/1	1.85	1.85	Teak, Hebbevu and others	1.85	46	6274	Surface	Well	0	Cultiva ble	Private Land	13.00.29.112	76.10.15.87
72	Thattehal li	TG Kumara s/o Gangadharappa			MNL	1*/1	0.49	0.49	Teak, Hebbevu and others	0.49	12	1662	Surface	Well	0	Cultiva ble	Private Land	13.00.29.113	76.10.15.88
73	Thattehal li	TG Rajanna s/o Girigowda			MNL	79*/4	0.3	0.3	Teak, Hebbevu and others	0.3	8	1017	Surface	Well	0	Cultiva ble	Private Land	13.00.29.114	76.10.15.89
74	Thattehal li				MNL	79*/1	0.04	0.04	Teak, Hebbevu and others	0.04	1	136	Surface	Well	0	Cultiva ble	Private Land	13.00.29.115	76.10.15.90
75	Thattehal li				MNL	79*/2	0.07	0.07	Teak, Hebbevu and others	0.07	2	237	Surface	Well	0	Cultiva ble	Private Land	13.00.29.116	76.10.15.91
76	Thattehal li				MNL	29*/3	0.2	0.2	Teak, Hebbevu and others	0.2	5	678	Surface	Well	0	Cultiva ble	Private Land	13.00.29.117	76.10.15.92
77	Thattehal li				MNL	79*/2	0.11	0.11	Teak, Hebbevu and others	0.11	3	373	Surface	Well	0	Cultiva ble	Private Land	13.00.29.118	76.10.15.93
78	Thattehal li	TP Dharmapal s/o Puppetgowda			MNL	80*/6	0.35	0.35	Teak, Hebbevu and others	0.35	9	1187	Surface	Well	0	Cultiva ble	Private Land	13.00.29.119	76.10.15.94

79	Thattehal li			MNL	79/*7	0.1	0.1	Teak, Hebbevu and others	0.1	3	339	Surface	Well	0	Cultiva ble	Private Land	13.00.29.120	76.10.15.95
80	Thattehal li	Tibisomasekarappa s/o basavegauda		MNL	79/*9	0.14	0.14	Teak, Hebbevu and others	0.14	4	475	Surface	Well	0	Cultiva ble	Private Land	13.00.29.121	76.10.15.96
81	Thattehal li			MNL	67/*5	0.2	0.2	Teak, Hebbevu and others	0.2	5	678	Surface	Well	0	Cultiva ble	Private Land	13.00.29.122	76.10.15.97
82	Thattehal li			MNL	79/*3	0.14	0.14	Teak, Hebbevu and others	0.14	4	475	Surface	Well	0	Cultiva ble	Private Land	13.00.29.123	76.10.15.98
83	Thattehal li	Tibihalappa s/o basavegauda		MNL	64/*4	0.73	0.73	Teak, Hebbevu and others	0.73	18	2476	Surface	Well	0	Cultiva ble	Private Land	13.00.29.124	76.10.15.99
84	Thattehal li			MNL	67/*3	0.32	0.32	Teak, Hebbevu and others	0.32	8	1085	Surface	Well	0	Cultiva ble	Private Land	13.00.29.125	76.10.15.100
85	Thattehal li			MNL	62/*4	0.53	0.53	Teak, Hebbevu and others	0.53	13	1797	Surface	Well	0	Cultiva ble	Private Land	13.00.29.126	76.10.15.101
86	Thattehal li	TV Jagadeesha s/o Veeragowda		MNL	79/*5	0.83	0.83	Teak, Hebbevu and others	0.83	21	2815	Surface	Well	0	Cultiva ble	Private Land	13.00.29.127	76.10.15.102
87	Thattehal li			MNL	69/*1	1.65	1.65	Teak, Hebbevu and others	1.65	41	5596	Surface	Well	0	Cultiva ble	Private Land	13.00.29.128	76.10.15.103
88	Thattehal li	TV Shankaranaika s/o Gundanayaka		MNL	61/*2	0.54	0.54	Teak, Hebbevu and others	0.54	14	1831	Surface	Well	0	Cultiva ble	Private Land	13.00.29.129	76.10.15.104
89	Thattehal li	TV Somashekharappa s/o Basavegowda		MNL	29/*6	0.12	0.12	Teak, Hebbevu and others	0.12	3	407	Surface	Well	0	Cultiva ble	Private Land	13.00.29.130	76.10.15.105
90	Thattehal li	TV Somashekharappa s/o Veerappa		MNL	1/*5	0.06	0.06	Teak, Hebbevu and others	0.06	2	203	Surface	Well	0	Cultiva ble	Private Land	13.00.29.131	76.10.15.106
91	Thattehal li			MNL	61/*2	0.4	0.4	Teak, Hebbevu and others	0.4	10	1357	Surface	Well	0	Cultiva ble	Private Land	13.00.29.132	76.10.15.107
92	Thattehal li	TV Halappa s/o Weerattappa		MNL	1/*2	0.11	0.11	Teak, Hebbevu and others	0.11	3	373	Surface	Well	0	Cultiva ble	Private Land	13.00.29.133	76.10.15.108
93	Thattehal li	T.H.Darshan s/o T.R.Huligowda		MNL	63/*4	0.8	0.8	Teak, Hebbevu and others	0.8	20	2713	Surface	Well	0	Cultiva ble	Private Land	13.00.29.134	76.10.15.109
94	Thattehal li			MNL	63/*1	0.44	0.44	Teak, Hebbevu and others	0.44	11	1492	Surface	Well	0	Cultiva ble	Private Land	13.00.29.135	76.10.15.110
95	Thattehal li			MNL	1/*3	0.29	0.29	Teak, Hebbevu and others	0.29	7	983	Surface	Well	0	Cultiva ble	Private Land	13.00.29.136	76.10.15.111

96	Thattehal li	Thimmana yaka s/o puttaswaminaika			MNL	70/*/*	0.09	0.09	Teak, Hebbevu and others	0.09	2	305	Surface	Well	0	Cultiva ble	Private Land	13.00.29.137	76.10.15.112
97	Thattehal li	Thimmamma Kom Lay Manjanayaka			MNL	61/*/3	0.08	0.08	Teak, Hebbevu and others	0.08	2	271	Surface	Well	0	Cultiva ble	Private Land	13.00.29.138	76.10.15.113
98	Thattehal li				MNL	62/*/11	0.19	0.19	Teak, Hebbevu and others	0.19	5	644	Surface	Well	0	Cultiva ble	Private Land	13.00.29.139	76.10.15.114
99	Thattehal li	Timmeriah s/o Maridasayya			MNL	60/*/2	0.85	0.85	Teak, Hebbevu and others	0.85	21	2883	Surface	Well	0	Cultiva ble	Private Land	13.00.29.140	76.10.15.115
100	Thattehal li				MNL	3/*/2	0.64	0.64	Teak, Hebbevu and others	0.64	16	2170	Surface	Well	0	Cultiva ble	Private Land	13.00.29.141	76.10.15.116
101	Thattehal li	Thimmayya s/o Lakshmaiah			MNL	78/*/2B	0.49	0.49	Teak, Hebbevu and others	0.49	12	1662	Surface	Well	0	Cultiva ble	Private Land	13.00.29.142	76.10.15.117
102	Thattehal li	Theerthamallappa s/o Halasidappa			MNL	79/*/19	1.02	1.02	Teak, Hebbevu and others	1.02	26	3459	Surface	Well	0	Cultiva ble	Private Land	13.00.29.143	76.10.15.118
103	Thattehal li	Totesh Kumar s/o Late Manjanayaka			MNL	71/*/4A	0.17	0.17	Teak, Hebbevu and others	0.17	4	577	Surface	Well	0	Cultiva ble	Private Land	13.00.29.144	76.10.15.119
104	Thattehal li				MNL	76/*/1	0.09	0.09	Teak, Hebbevu and others	0.09	2	305	Surface	Well	0	Cultiva ble	Private Land	13.00.29.145	76.10.15.120
105	Thattehal li				MNL	75/*/10	0.15	0.15	Teak, Hebbevu and others	0.15	4	509	Surface	Well	0	Cultiva ble	Private Land	13.00.29.146	76.10.15.121
106	Thattehal li				MNL	61/*/5	0.3	0.3	Teak, Hebbevu and others	0.3	8	1017	Surface	Well	0	Cultiva ble	Private Land	13.00.29.147	76.10.15.122
107	Thattehal li	Dasanayaka s/o Devyanayaka			MNL	74/*/2	0.37	0.37	Teak, Hebbevu and others	0.37	9	1255	Surface	Well	0	Cultiva ble	Private Land	13.00.29.148	76.10.15.123
108	Thattehal li				MNL	65/*/4	1.69	1.69	Teak, Hebbevu and others	1.69	42	5731	Surface	Well	0	Cultiva ble	Private Land	13.00.29.149	76.10.15.124
109	Thattehal li				MNL	74/*/7	0.15	0.15	Teak, Hebbevu and others	0.15	4	509	Surface	Well	0	Cultiva ble	Private Land	13.00.29.150	76.10.15.125
110	Thattehal li	Devaraja s/o Marivenkatayya			MNL	60/*/2	0.84	0.84	Teak, Hebbevu and others	0.84	21	2849	Surface	Well	0	Cultiva ble	Private Land	13.00.29.151	76.10.15.126
111	Thattehal li	Doddanayaka S/o Dyavanayaka			MNL	79/*/1	0.11	0.11	Teak, Hebbevu and others	0.11	3	373	Surface	Well	0	Cultiva ble	Private Land	13.00.29.152	76.10.15.127

112	Thattehal li			MNL	74/*/5	0.52	0.52	Teak, Hebbevu and others	0.52	13	1763	Surface	Well	0	Cultiva ble	Private Land	13.00.29.153	76.10.15.128
113	Thattehal li			MNL	65/*/5	1.69	1.69	Teak, Hebbevu and others	1.69	42	5731	Surface	Well	0	Cultiva ble	Private Land	13.00.29.154	76.10.15.129
114	Thattehal li			MNL	69/*/2	0.6	0.6	Teak, Hebbevu and others	0.6	15	2035	Surface	Well	0	Cultiva ble	Private Land	13.00.29.155	76.10.15.130
115	Thattehal li	Nanjundappa s/o Tigergowda		MNL	79/*/3	0.26	0.26	Teak, Hebbevu and others	0.26	7	882	Surface	Well	0	Cultiva ble	Private Land	13.00.29.156	76.10.15.131
116	Thattehal li			MNL	1/*/2	0.11	0.11	Teak, Hebbevu and others	0.11	3	373	Surface	Well	0	Cultiva ble	Private Land	13.00.29.157	76.10.15.132
117	Thattehal li	Nanjundayya s/o Kenjaya		MNL	4/*/5	0.2	0.2	Teak, Hebbevu and others	0.2	5	678	Surface	Well	0	Cultiva ble	Private Land	13.00.29.158	76.10.15.133
118	Thattehal li	Nanjegowda s/o Basavegowda		MNL	62/*/3	0.42	0.42	Teak, Hebbevu and others	0.42	11	1424	Surface	Well	0	Cultiva ble	Private Land	13.00.29.159	76.10.15.134
119	Thattehal li	Padmanayaka s/o Late Manjanayaka		MNL	71/*/5	0.17	0.17	Teak, Hebbevu and others	0.17	4	577	Surface	Well	0	Cultiva ble	Private Land	13.00.29.160	76.10.15.135
120	Thattehal li			MNL	76/*/5	0.09	0.09	Teak, Hebbevu and others	0.09	2	305	Surface	Well	0	Cultiva ble	Private Land	13.00.29.161	76.10.15.136
121	Thattehal li			MNL	75/*/9	0.15	0.15	Teak, Hebbevu and others	0.15	4	509	Surface	Well	0	Cultiva ble	Private Land	13.00.29.162	76.10.15.137
122	Thattehal li			MNL	61/*/4	0.29	0.29	Teak, Hebbevu and others	0.29	7	983	Surface	Well	0	Cultiva ble	Private Land	13.00.29.163	76.10.15.138
123	Thattehal li	Parvathappa S/o Doddanayaka		MNL	61/*/1	0.05	0.05	Teak, Hebbevu and others	0.05	1	170	Surface	Well	0	Cultiva ble	Private Land	13.00.29.164	76.10.15.139
124	Thattehal li			MNL	61/*/2	0.29	0.29	Teak, Hebbevu and others	0.29	7	983	Surface	Well	0	Cultiva ble	Private Land	13.00.29.165	76.10.15.140
125	Thattehal li	Parvathegowda S/o Girigowda		MNL	32/*/3	0.21	0.21	Teak, Hebbevu and others	0.21	5	712	Surface	Well	0	Cultiva ble	Private Land	13.00.29.166	76.10.15.141
126	Thattehal li	Parvathegowda s/o lay.Mallegowda		MNL	75/*/13	0.17	0.17	Teak, Hebbevu and others	0.17	4	577	Surface	Well	0	Cultiva ble	Private Land	13.00.29.167	76.10.15.142
127	Thattehal li			MNL	80/*/8	0.05	0.05	Teak, Hebbevu and others	0.05	1	170	Surface	Well	0	Cultiva ble	Private Land	13.00.29.168	76.10.15.143

128	Thattehal li			MNL	79*/21	0.1	0.1	Teak, Hebbevu and others	0.1	3	339	Surface	Well	0	Cultiva ble	Private Land	13.00.29.169	76.10.15.144
129	Thattehal li			MNL	80*/3	0.11	0.11	Teak, Hebbevu and others	0.11	3	373	Surface	Well	0	Cultiva ble	Private Land	13.00.29.170	76.10.15.145
130	Thattehal li			MNL	80*/4	0.13	0.13	Teak, Hebbevu and others	0.13	3	441	Surface	Well	0	Cultiva ble	Private Land	13.00.29.171	76.10.15.146
131	Thattehal li	Parvathamma w/o Late H M Chandregauda		MNL	43*/3	0.12	0.12	Teak, Hebbevu and others	0.12	3	407	Surface	Well	0	Cultiva ble	Private Land	13.00.29.172	76.10.15.147
132	Thattehal li	Puttaraju s/o Veerappa		MNL	65*/6	1.2	1.2	Teak, Hebbevu and others	1.2	30	4070	Surface	Well	0	Cultiva ble	Private Land	13.00.29.173	76.10.15.148
133	Thattehal li	Puttaswaminaika s/o divanayaka		MNL	70*/*	0.09	0.09	Teak, Hebbevu and others	0.09	2	305	Surface	Well	0	Cultiva ble	Private Land	13.00.29.174	76.10.15.149
134	Thattehal li			MNL	79*/1	0.11	0.11	Teak, Hebbevu and others	0.11	3	373	Surface	Well	0	Cultiva ble	Private Land	13.00.29.175	76.10.15.150
135	Thattehal li			MNL	74*/8	0.14	0.14	Teak, Hebbevu and others	0.14	4	475	Surface	Well	0	Cultiva ble	Private Land	13.00.29.176	76.10.15.151
136	Thattehal li			MNL	75*/12	0.37	0.37	Teak, Hebbevu and others	0.37	9	1255	Surface	Well	0	Cultiva ble	Private Land	13.00.29.177	76.10.15.152
137	Thattehal li			MNL	78*/1B	0.4	0.4	Teak, Hebbevu and others	0.4	10	1357	Surface	Well	0	Cultiva ble	Private Land	13.00.29.178	76.10.15.153
138	Thattehal li			MNL	70*/*	0.09	0.09	Teak, Hebbevu and others	0.09	2	305	Surface	Well	0	Cultiva ble	Private Land	13.00.29.179	76.10.15.154
139	Thattehal li	Prakash s/o Lay Hulegowda		MNL	23*/4	0.11	0.11	Teak, Hebbevu and others	0.11	3	373	Surface	Well	0	Cultiva ble	Private Land	13.00.29.180	76.10.15.155
140	Thattehal li			MNL	79*/24	0.14	0.14	Teak, Hebbevu and others	0.14	4	475	Surface	Well	0	Cultiva ble	Private Land	13.00.29.181	76.10.15.156
141	Thattehal li			MNL	23*/2	0.1	0.1	Teak, Hebbevu and others	0.1	3	339	Surface	Well	0	Cultiva ble	Private Land	13.00.29.182	76.10.15.157
142	Thattehal li			MNL	1*/5	0.4	0.4	Teak, Hebbevu and others	0.4	10	1357	Surface	Well	0	Cultiva ble	Private Land	13.00.29.183	76.10.15.158

143	Thattehal li	Basavanaika S/o Doddanayaka			MNL	61/*/2	0.29	0.29	Teak, Hebbevu and others	0.29	7	983	Surface	Well	0	Cultivable	Private Land	13.00.29.184	76.10.15.159
144	Thattehal li				MNL	61/*/1	0.05	0.05	Teak, Hebbevu and others	0.05	1	170	Surface	Well	0	Cultivable	Private Land	13.00.29.185	76.10.15.160
145	Thattehal li	Basavanayaka S/o Puttaswminayaka			MNL	65/*/3	1.53	1.53	Teak, Hebbevu and others	1.53	38	5189	Surface	Well	0	Cultivable	Private Land	13.00.29.186	76.10.15.161
146	Thattehal li	Basavanayaka And Brothers			MNL	75/*/3	0.01	0.01	Teak, Hebbevu and others	0.01	0	34	Surface	Well	0	Cultivable	Private Land	13.00.29.187	76.10.15.162
147	Thattehal li	Billaiah s/o Billa			MNL	66/*/3	0.12	0.12	Teak, Hebbevu and others	0.12	3	407	Surface	Well	0	Cultivable	Private Land	13.00.29.188	76.10.15.163
148	Thattehal li				MNL	66/*/5	0.34	0.34	Teak, Hebbevu and others	0.34	9	1153	Surface	Well	0	Cultivable	Private Land	13.00.29.189	76.10.15.164
149	Thattehal li	Billaiah s/o Rama			MNL	4/*/3	0.4	0.4	Teak, Hebbevu and others	0.4	10	1357	Surface	Well	0	Cultivable	Private Land	13.00.29.190	76.10.15.165
150	Thattehal li	Manjunatha s/o Mallappa			MNL	24/*/*	1.67	1.67	Teak, Hebbevu and others	1.67	42	5663	Surface	Well	0	Cultivable	Private Land	13.00.29.191	76.10.15.166
151	Thattehal li	Mallegowda s/o Basavegowda			MNL	64/*/1	0.4	0.4	Teak, Hebbevu and others	0.4	10	1357	Surface	Well	0	Cultivable	Private Land	13.00.29.192	76.10.15.167
152	Thattehal li				MNL	29/*/1	0.07	0.07	Teak, Hebbevu and others	0.07	2	237	Surface	Well	0	Cultivable	Private Land	13.00.29.193	76.10.15.168
153	Thattehal li				MNL	79/*/28	0.05	0.05	Teak, Hebbevu and others	0.05	1	170	Surface	Well	0	Cultivable	Private Land	13.00.29.194	76.10.15.169
154	Thattehal li				MNL	67/*/1	0.2	0.2	Teak, Hebbevu and others	0.2	5	678	Surface	Well	0	Cultivable	Private Land	13.00.29.195	76.10.15.170
155	Thattehal li	Madhappa s/o lay gunmanaika Uruf Veeranaika. -			MNL	29/*/4	0.06	0.06	Teak, Hebbevu and others	0.06	2	203	Surface	Well	0	Cultivable	Private Land	13.00.29.196	76.10.15.171
156	Thattehal li	Murudhidhara. s/o Venkataramanaika			MNL	63/*/8	0.25	0.25	Teak, Hebbevu and others	0.25	6	848	Surface	Well	0	Cultivable	Private Land	13.00.29.197	76.10.15.172
157	Thattehal li				MNL	68/*/4	0.18	0.18	Teak, Hebbevu and others	0.18	5	610	Surface	Well	0	Cultivable	Private Land	13.00.29.198	76.10.15.173
158	Thattehal li	YASHODA KOM PUTTAYA			MNL	4/*/2	0.4	0.4	Teak, Hebbevu and others	0.4	10	1357	Surface	Well	0	Cultivable	Private Land	13.00.29.199	76.10.15.174
159	Thattehal li	Yogish s/o Veerabhadranaika			MNL	61/*/1	2.4	2.4	Teak, Hebbevu and others	2.4	60	8139	Surface	Well	0	Cultivable	Private Land	13.00.29.200	76.10.15.175

160	Thattehal li			MNL	61/*2	1.67	1.67	Teak, Hebbevu and others	1.67	42	5663	Surface	Well	0	Cultivable	Private Land	13.00.29.201	76.10.15.176
161	Thattehal li	Rangayya s/o Billa		MNL	66/*4	0.32	0.32	Teak, Hebbevu and others	0.32	8	1085	Surface	Well	0	Cultivable	Private Land	13.00.29.202	76.10.15.177
162	Thattehal li			MNL	66/*1	0.14	0.14	Teak, Hebbevu and others	0.14	4	475	Surface	Well	0	Cultivable	Private Land	13.00.29.203	76.10.15.178
163	Thattehal li	Ranjitha TR w/oh Mahesh (daughter of Ramaiah). -		MNL	66/*7	0.12	0.12	Teak, Hebbevu and others	0.12	3	407	Surface	Well	0	Cultivable	Private Land	13.00.29.204	76.10.15.179
164	Thattehal li	Rajanna s/o Girgowda		MNL	30/*4	0.2	0.2	Teak, Hebbevu and others	0.2	5	678	Surface	Well	0	Cultivable	Private Land	13.00.29.205	76.10.15.180
165	Thattehal li			MNL	2/*1	0.12	0.12	Teak, Hebbevu and others	0.12	3	407	Surface	Well	0	Cultivable	Private Land	13.00.29.206	76.10.15.181
166	Thattehal li			MNL	79/*4	0.1	0.1	Teak, Hebbevu and others	0.1	3	339	Surface	Well	0	Cultivable	Private Land	13.00.29.207	76.10.15.182
167	Thattehal li			MNL	79/*18	0.13	0.13	Teak, Hebbevu and others	0.13	3	441	Surface	Well	0	Cultivable	Private Land	13.00.29.208	76.10.15.183
168	Thattehal li	Ramakrishna s/o Kenchaiah		MNL	4/*4	0.2	0.2	Teak, Hebbevu and others	0.2	5	678	Surface	Well	0	Cultivable	Private Land	13.00.29.209	76.10.15.184
169	Thattehal li	Ramayya s/o Rama		MNL	4/*1	0.4	0.4	Teak, Hebbevu and others	0.4	10	1357	Surface	Well	0	Cultivable	Private Land	13.00.29.210	76.10.15.185
170	Thattehal li	Ramaiah s/o Lay. Billa Uruf Billaiah. -		MNL	66/*2	0.1	0.1	Teak, Hebbevu and others	0.1	3	339	Surface	Well	0	Cultivable	Private Land	13.00.29.211	76.10.15.186
171	Thattehal li	Rukmini K/o Shanthaweeragowda		MNL	75/*1	0.17	0.17	Teak, Hebbevu and others	0.17	4	577	Surface	Well	0	Cultivable	Private Land	13.00.29.212	76.10.15.187
172	Thattehal li			MNL	80/*7	0.04	0.04	Teak, Hebbevu and others	0.04	1	136	Surface	Well	0	Cultivable	Private Land	13.00.29.213	76.10.15.188
173	Thattehal li			MNL	79/*22	0.1	0.1	Teak, Hebbevu and others	0.1	3	339	Surface	Well	0	Cultivable	Private Land	13.00.29.214	76.10.15.189
174	Thattehal li			MNL	80/*4	0.13	0.13	Teak, Hebbevu and others	0.13	3	441	Surface	Well	0	Cultivable	Private Land	13.00.29.215	76.10.15.190
175	Thattehal li	Rudrappa s/o Channabasavayya		MNL	76/*3	0.98	0.98	Teak, Hebbevu and others	0.98	25	3323	Surface	Well	0	Cultivable	Private Land	13.00.29.216	76.10.15.191
176	Thattehal li	Rudramma w/o Lay Gangadharappa		MNL	79/*18	0.13	0.13	Teak, Hebbevu and others	0.13	3	441	Surface	Well	0	Cultivable	Private Land	13.00.29.217	76.10.15.192

177	Thattehal li			MNL	2/*/1	0.13	0.13	Teak, Hebbevu and others	0.13	3	441	Surface	Well	0	Cultiva ble	Private Land	13.00.29.218	76.10.15.193
178	Thattehal li	Rudraygowda s/o Girigowda		MNL	79/*/18	0.14	0.14	Teak, Hebbevu and others	0.14	4	475	Surface	Well	0	Cultiva ble	Private Land	13.00.29.219	76.10.15.194
179	Thattehal li			MNL	30/*/3	0.23	0.23	Teak, Hebbevu and others	0.23	6	780	Surface	Well	0	Cultiva ble	Private Land	13.00.29.220	76.10.15.195
180	Thattehal li			MNL	77/*/2	0.31	0.31	Teak, Hebbevu and others	0.31	8	1051	Surface	Well	0	Cultiva ble	Private Land	13.00.29.221	76.10.15.196
181	Thattehal li			MNL	2/*/1	0.12	0.12	Teak, Hebbevu and others	0.12	3	407	Surface	Well	0	Cultiva ble	Private Land	13.00.29.222	76.10.15.197
182	Thattehal li		Rudraygowda s/o Channegowda		MNL	79/*/11	0.19	0.19	Teak, Hebbevu and others	0.19	5	644	Surface	Well	0	Cultiva ble	Private Land	13.00.29.223
183	Thattehal li	Rudraygowda s/o Marigowda		MNL	31/*/*	0.64	0.64	Teak, Hebbevu and others	0.64	16	2170	Surface	Well	0	Cultiva ble	Private Land	13.00.29.224	76.10.15.199
184	Thattehal li			MNL	76/*/2	0.87	0.87	Teak, Hebbevu and others	0.87	22	2950	Surface	Well	0	Cultiva ble	Private Land	13.00.29.225	76.10.15.200
185	Thattehal li	Renuka w/o Late Krishnamurti		MNL	75/*/3	0.11	0.11	Teak, Hebbevu and others	0.11	3	373	Surface	Well	0	Cultiva ble	Private Land	13.00.29.226	76.10.15.201
186	Thattehal li			MNL	74/*/3	0.2	0.2	Teak, Hebbevu and others	0.2	5	678	Surface	Well	0	Cultiva ble	Private Land	13.00.29.227	76.10.15.202
187	Thattehal li	Ravenna. s/o Nanjaygowda		MNL	32/*/2	0.21	0.21	Teak, Hebbevu and others	0.21	5	712	Surface	Well	0	Cultiva ble	Private Land	13.00.29.228	76.10.15.203
188	Thattehal li			MNL	2/*/2	0.75	0.75	Teak, Hebbevu and others	0.75	19	2543	Surface	Well	0	Cultiva ble	Private Land	13.00.29.229	76.10.15.204
189	Thattehal li	Lakshmaiah s/o Lay.yngayya		MNL	63/*/6	0.09	0.09	Teak, Hebbevu and others	0.09	2	305	Surface	Well	0	Cultiva ble	Private Land	13.00.29.230	76.10.15.205
190	Thattehal li			MNL	4/*/9	0.36	0.36	Teak, Hebbevu and others	0.36	9	1221	Surface	Well	0	Cultiva ble	Private Land	13.00.29.231	76.10.15.206
191	Thattehal li	Lingappagouda s/o Karigowda		MNL	61/*/1	0.33	0.33	Teak, Hebbevu and others	0.33	8	1119	Surface	Well	0	Cultiva ble	Private Land	13.00.29.232	76.10.15.207
192	Thattehal li	Lilavati. W/o Late Basavaraju		MNL	74/*/1B	0.31	0.31	Teak, Hebbevu and others	0.31	8	1051	Surface	Well	0	Cultiva ble	Private Land	13.00.29.233	76.10.15.208
193	Thattehal li			MNL	79/*/29	0.22	0.22	Teak, Hebbevu and others	0.22	6	746	Surface	Well	0	Cultiva ble	Private Land	13.00.29.234	76.10.15.209

194	Thattehal li	Vasanthakumara T M. The s/o Madhappa			MNL	61/*8	0.5	0.5	Teak, Hebbevu and others	0.5	13	1696	Surface	Well	0	Cultiva ble	Private Land	13.00.29.235	76.10.15.210
195	Thattehal li				MNL	75/*8	0.22	0.22	Teak, Hebbevu and others	0.22	6	746	Surface	Well	0	Cultiva ble	Private Land	13.00.29.236	76.10.15.211
196	Thattehal li	Virupaksha s/o Lay Sivaradrappa			MNL	79/*17	0.15	0.15	Teak, Hebbevu and others	0.15	4	509	Surface	Well	0	Cultiva ble	Private Land	13.00.29.237	76.10.15.212
197	Thattehal li				MNL	80/*11	0.36	0.36	Teak, Hebbevu and others	0.36	9	1221	Surface	Well	0	Cultiva ble	Private Land	13.00.29.238	76.10.15.213
198	Thattehal li	Virupakshappa s/o Mallegauda			MNL	43/*11	0.12	0.12	Teak, Hebbevu and others	0.12	3	407	Surface	Well	0	Cultiva ble	Private Land	13.00.29.239	76.10.15.214
199	Thattehal li	Weerattappa s/o Lay Huligowda			MNL	79/*26	0.02	0.02	Teak, Hebbevu and others	0.02	1	68	Surface	Well	0	Cultiva ble	Private Land	13.00.29.240	76.10.15.215
200	Thattehal li				MNL	23/*6	0.1	0.1	Teak, Hebbevu and others	0.1	3	339	Surface	Well	0	Cultiva ble	Private Land	13.00.29.241	76.10.15.216
201	Thattehal li				MNL	23/*7	0.11	0.11	Teak, Hebbevu and others	0.11	3	373	Surface	Well	0	Cultiva ble	Private Land	13.00.29.242	76.10.15.217
202	Thattehal li				MNL	79/*14	0.12	0.12	Teak, Hebbevu and others	0.12	3	407	Surface	Well	0	Cultiva ble	Private Land	13.00.29.243	76.10.15.218
203	Thattehal li	Veerattappa s/o Tigergowda			MNL	1/*4	0.5	0.5	Teak, Hebbevu and others	0.5	13	1696	Surface	Well	0	Cultiva ble	Private Land	13.00.29.244	76.10.15.219
204	Thattehal li				MNL	1/*5	0.41	0.41	Teak, Hebbevu and others	0.41	10	1390	Surface	Well	0	Cultiva ble	Private Land	13.00.29.245	76.10.15.220
205	Thattehal li	Veeramma s/o Yalakkigouda			MNL	23/*11	0.19	0.19	Teak, Hebbevu and others	0.19	5	644	Surface	Well	0	Cultiva ble	Private Land	13.00.29.246	76.10.15.221
206	Thattehal li				MNL	23/*3	0.48	0.48	Teak, Hebbevu and others	0.48	12	1628	Surface	Well	0	Cultiva ble	Private Land	13.00.29.247	76.10.15.222
207	Thattehal li	Veeregowda s/o Basavegowda			MNL	73/**	0.75	0.75	Teak, Hebbevu and others	0.75	19	2543	Surface	Well	0	Cultiva ble	Private Land	13.00.29.248	76.10.15.223
208	Thattehal li	Lay Venkataramanaika s/o. Doddanayka. -			MNL	68/*2	0.18	0.18	Teak, Hebbevu and others	0.18	5	610	Surface	Well	0	Cultiva ble	Private Land	13.00.29.249	76.10.15.224
209	Thattehal li	Vedavati s/o Ramayya. -			MNL	66/*6	0.12	0.12	Teak, Hebbevu and others	0.12	3	407	Surface	Well	0	Cultiva ble	Private Land	13.00.29.250	76.10.15.225
210	Thattehal li	Sankaranaika s/o Gundanayaka			MNL	64/*2	0.2	0.2	Teak, Hebbevu and others	0.2	5	678	Surface	Well	0	Cultiva ble	Private Land	13.00.29.251	76.10.15.226

211	Thattehal li		MNL	62*/10	0.19	0.19	Teak, Hebbevu and others	0.19	5	644	Surface	Well	0	Cultiva ble	Private Land	13.00.29.252	76.10.15.227
212	Thattehal li		MNL	61*/1	0.46	0.46	Teak, Hebbevu and others	0.46	12	1560	Surface	Well	0	Cultiva ble	Private Land	13.00.29.253	76.10.15.228
213	Thattehal li		MNL	63*/2	0.16	0.16	Teak, Hebbevu and others	0.16	4	543	Surface	Well	0	Cultiva ble	Private Land	13.00.29.254	76.10.15.229
214	Thattehal li		MNL	29*/2	0.06	0.06	Teak, Hebbevu and others	0.06	2	203	Surface	Well	0	Cultiva ble	Private Land	13.00.29.255	76.10.15.230
215	Thattehal li		MNL	63*/7	0.16	0.16	Teak, Hebbevu and others	0.16	4	543	Surface	Well	0	Cultiva ble	Private Land	13.00.29.256	76.10.15.231
216	Thattehal li		MNL	62*/9	0.32	0.32	Teak, Hebbevu and others	0.32	8	1085	Surface	Well	0	Cultiva ble	Private Land	13.00.29.257	76.10.15.232
217	Thattehal li	Shankaragowda s/o Mallegauda	MNL	43*/1	0.12	0.12	Teak, Hebbevu and others	0.12	3	407	Surface	Well	0	Cultiva ble	Private Land	13.00.29.258	76.10.15.233
218	Thattehal li	Shantakumara s/o Puppegowda	MNL	79*/20	0.1	0.1	Teak, Hebbevu and others	0.1	3	339	Surface	Well	0	Cultiva ble	Private Land	13.00.29.259	76.10.15.234
219	Thattehal li		MNL	80*/5	0.22	0.22	Teak, Hebbevu and others	0.22	6	746	Surface	Well	0	Cultiva ble	Private Land	13.00.29.260	76.10.15.235
220	Thattehal li		MNL	75*/14	0.14	0.14	Teak, Hebbevu and others	0.14	4	475	Surface	Well	0	Cultiva ble	Private Land	13.00.29.261	76.10.15.236
221	Thattehal li	Shanthaveeragowda // Shanthappa s/o Siddhagowda	MNL	2*/1	0.2	0.2	Teak, Hebbevu and others	0.2	5	678	Surface	Well	0	Cultiva ble	Private Land	13.00.29.262	76.10.15.237
222	Thattehal li		MNL	79*/4	0.36	0.36	Teak, Hebbevu and others	0.36	9	1221	Surface	Well	0	Cultiva ble	Private Land	13.00.29.263	76.10.15.238
223	Thattehal li	Shanta Veeragowda s/o Lay.Mallegauda	MNL	80*/3	0.11	0.11	Teak, Hebbevu and others	0.11	3	373	Surface	Well	0	Cultiva ble	Private Land	13.00.29.264	76.10.15.239
224	Thattehal li	Shiv Kumar H-G-s/o gangadharappa hecem. -	MNL	43*/2	0.12	0.12	Teak, Hebbevu and others	0.12	3	407	Surface	Well	0	Cultiva ble	Private Land	13.00.29.265	76.10.15.240
225	Thattehal li	Shivanange Gowda s/o Parvetagowda	MNL	79*/12	0.55	0.55	Teak, Hebbevu and others	0.55	14	1865	Surface	Well	0	Cultiva ble	Private Land	13.00.29.266	76.10.15.241
226	Thattehal li	Shivayya s/o Javaraya	MNL	3*/1	0.36	0.36	Teak, Hebbevu and others	0.36	9	1221	Surface	Well	0	Cultiva ble	Private Land	13.00.29.267	76.10.15.242
227	Thattehal li		MNL	3*/3	0.22	0.22	Teak, Hebbevu and others	0.22	6	746	Surface	Well	0	Cultiva ble	Private Land	13.00.29.268	76.10.15.243

228	Thattehal li	Shivayya s/o Marivenkatayya			MNL	60*/2	0.84	0.84	Teak, Hebbevu and others	0.84	21	2849	Surface	Well	0	Cultiva ble	Private Land	13.00.29.269	76.10.15.244
229	Thattehal li	Shivayya s/o Venkatayya			MNL	78*/1B	0.08	0.08	Teak, Hebbevu and others	0.08	2	271	Surface	Well	0	Cultiva ble	Private Land	13.00.29.270	76.10.15.245
230	Thattehal li				MNL	78*/1A	0.32	0.32	Teak, Hebbevu and others	0.32	8	1085	Surface	Well	0	Cultiva ble	Private Land	13.00.29.271	76.10.15.246
231	Thattehal li	Sivayya s/o Chuvengkatayya			MNL	4*/7	0.7	0.7	Teak, Hebbevu and others	0.7	18	2374	Surface	Well	0	Cultiva ble	Private Land	13.00.29.272	76.10.15.247
232	Thattehal li				MNL	60*/1	1.08	1.08	Teak, Hebbevu and others	1.08	27	3663	Surface	Well	0	Cultiva ble	Private Land	13.00.29.273	76.10.15.248
233	Thattehal li	Shivdradappa s/o Veerappa			MNL	61*/2	0.4	0.4	Teak, Hebbevu and others	0.4	10	1357	Surface	Well	0	Cultiva ble	Private Land	13.00.29.274	76.10.15.249
234	Thattehal li	Shivdrappa s/o Tigergowda			MNL	1*/2	0.1	0.1	Teak, Hebbevu and others	0.1	3	339	Surface	Well	0	Cultiva ble	Private Land	13.00.29.275	76.10.15.250
235	Thattehal li	Srinivasa T M. The s/o Madhappa			MNL	61*/7	0.5	0.5	Teak, Hebbevu and others	0.5	13	1696	Surface	Well	0	Cultiva ble	Private Land	13.00.29.276	76.10.15.251
236	Thattehal li	Siddamma Kom Lay Chandregauda			MNL	67*/2	0.21	0.21	Teak, Hebbevu and others	0.21	5	712	Surface	Well	0	Cultiva ble	Private Land	13.00.29.277	76.10.15.252
237	Thattehal li				MNL	67*/6	0.32	0.32	Teak, Hebbevu and others	0.32	8	1085	Surface	Well	0	Cultiva ble	Private Land	13.00.29.278	76.10.15.253
238	Thattehal li				MNL	79*/30	0.14	0.14	Teak, Hebbevu and others	0.14	4	475	Surface	Well	0	Cultiva ble	Private Land	13.00.29.279	76.10.15.254
239	Thattehal li	Sunil TK s/o. Krishnamurthy. -			MNL	64*/3	0.22	0.22	Teak, Hebbevu and others	0.22	6	746	Surface	Well	0	Cultiva ble	Private Land	13.00.29.280	76.10.15.255
240	Thattehal li				MNL	62*/5	0.19	0.19	Teak, Hebbevu and others	0.19	5	644	Surface	Well	0	Cultiva ble	Private Land	13.00.29.281	76.10.15.256
241	Thattehal li				MNL	29*/5	0.08	0.08	Teak, Hebbevu and others	0.08	2	271	Surface	Well	0	Cultiva ble	Private Land	13.00.29.282	76.10.15.257
242	Thattehal li	Sunil Kumar T. M. . s/o Mallegauda			MNL	79*/8	0.31	0.31	Teak, Hebbevu and others	0.31	8	1051	Surface	Well	0	Cultiva ble	Private Land	13.00.29.283	76.10.15.258
243	Thattehal li	Sumitra Kom Kumara T D (daughter of Ramaiah). -			MNL	66*/8	0.12	0.12	Teak, Hebbevu and others	0.12	3	407	Surface	Well	0	Cultiva ble	Private Land	13.00.29.284	76.10.15.259
244	Thattehal li	Somasekarappa s/o Basavegowda			MNL	64*/1	0.28	0.28	Teak, Hebbevu and others	0.28	7	950	Surface	Well	0	Cultiva ble	Private Land	13.00.29.285	76.10.15.260

245	Thattehal li			MNL	29/*1	0.07	0.07	Teak, Hebbevu and others	0.07	2	237	Surface	Well	0	Cultiva ble	Private Land	13.00.29.286	76.10.15.261
246	Thattehal li			MNL	79/*27	0.2	0.2	Teak, Hebbevu and others	0.2	5	678	Surface	Well	0	Cultiva ble	Private Land	13.00.29.287	76.10.15.262
247	Thattehal li	Somashekharappa s/o Veerappa		MNL	2/*4	0.23	0.23	Teak, Hebbevu and others	0.23	6	780	Surface	Well	0	Cultiva ble	Private Land	13.00.29.288	76.10.15.263
248	Thattehal li			MNL	1/*6	0.29	0.29	Teak, Hebbevu and others	0.29	7	983	Surface	Well	0	Cultiva ble	Private Land	13.00.29.289	76.10.15.264
249	Thattehal li	Hariharaya s/o le.yngayya		MNL	63/*3	0.08	0.08	Teak, Hebbevu and others	0.08	2	271	Surface	Well	0	Cultiva ble	Private Land	13.00.29.290	76.10.15.265
250	Thattehal li			MNL	4/*8	0.37	0.37	Teak, Hebbevu and others	0.37	9	1255	Surface	Well	0	Cultiva ble	Private Land	13.00.29.291	76.10.15.266
251	Thattehal li	Halappa s/o Veerappa		MNL	74/*4	0.44	0.44	Teak, Hebbevu and others	0.44	11	1492	Surface	Well	0	Cultiva ble	Private Land	13.00.29.292	76.10.15.267
252	Thattehal li	Madamma kom late ramaiah		MNL	4/*6	0.72	0.72	Teak, Hebbevu and others	0.72	18	2442	Surface	Well	0	Cultiva ble	Private Land	13.00.29.293	76.10.15.268
253	Thattehal li			MNL	71/*3	0.18	0.18	Teak, Hebbevu and others	0.18	5	610	Surface	Well	0	Cultiva ble	Private Land	13.00.29.294	76.10.15.269
254	Thattehal li	Tigergowda s/o Rudraygowda		MNL	70/**	0.28	0.28	Teak, Hebbevu and others	0.28	7	950	Surface	Well	0	Cultiva ble	Private Land	13.00.29.295	76.10.15.270
255	Thattehal li	Huliyamma Kom Lay Mallegowda		MNL	64/*5	0.93	0.93	Teak, Hebbevu and others	0.93	23	3120	Surface	Well	0	Cultiva ble	Private Land	13.00.29.296	76.10.15.271
256	Thattehal li			MNL	62/*12	0.53	0.53	Teak, Hebbevu and others	0.53	13	1797	Surface	Well	0	Cultiva ble	Private Land	13.00.29.297	76.10.15.272
257	Thattehal li			MNL	67/*4	0.25	0.25	Teak, Hebbevu and others	0.25	6	848	Surface	Well	0	Cultiva ble	Private Land	13.00.29.298	76.10.15.273
258	Thattehal li	Hemakumara s/o Basavachari		MNL	74/*1A	0.27	0.27	Teak, Hebbevu and others	0.27	7	916	Surface	Well	0	Cultiva ble	Private Land	13.00.29.299	76.10.15.274
259	Thattehal li			MNL	79/*6A	0.49	0.49	Teak, Hebbevu and others	0.49	12	1662	Surface	Well	0	Cultiva ble	Private Land	13.00.29.300	76.10.15.275
		Total=							87.69	2192	205595							

[Chapter - IV] 4.5 A Details of Vegetative Cover Activities

Plantation Type : Afforestation Activities

Sl. No	Village Name	Farmer Name:	Farmer Code	Aadhar Card No.	Rate Type (Manually/Machinery)	Survey No:	Total Area (Ha.)	Proposed Area (Ha.)	Activity/ Model/Plant/ Crop Name :	Number of Plants Per Ha	No. of plants	Unit Cost 135.65	Method of Irrigation (Drip/Ring/Surface)	Source of Irrigation (Canal/Rainfed/Well)	Area as per Type Of Land (Ha.)		Ownership of Land (Community Land/ Private Land/Other Land)
															Waste Land	Cultivable	
1	Kashipura	Somegowda s/o Lakkegowda			Manually	5/**	0.8	0.8	Teak, Hebbevu and others	0.8	20	2713	Surface	Well	0	Cultivable	Private Land
2	Kashipura	Puttegowda s/o late Rangayya			Manually	5/**	0.4	0.4	Teak, Hebbevu and others	0.4	10	1357	Surface	Well	0	Cultivable	Private Land
3	Kashipura	Savithamma w/o Basavayya			Manually	5/**	0.8	0.8	Teak, Hebbevu and others	0.8	20	2713	Surface	Well	0	Cultivable	Private Land
4	Kashipura	Annapoorna w/o Eesharayya			Manually	5/**	0.8	0.8	Teak, Hebbevu and others	0.8	20	2713	Surface	Well	0	Cultivable	Private Land
5	Kashipura	Jayamma w/o late Doddayya			Manually	5/**	0.53	0.53	Teak, Hebbevu and others	0.53	13	1797	Surface	Well	0	Cultivable	Private Land
6	Kashipura	chikkamma w/o late Halagayya			Manually	5/**	0.27	0.27	Teak, Hebbevu and others	0.27	7	916	Surface	Well	0	Cultivable	Private Land
7	Kashipura	Ananda s/o Yallayya			Manually	5/**	0.8	0.8	Teak, Hebbevu and others	0.8	20	2713	Surface	Well	0	Cultivable	Private Land
8	Kashipura	Ningamma w/o Eerayya			Manually	5/**	0.8	0.8	Teak, Hebbevu and others	0.8	20	2713	Surface	Well	0	Cultivable	Private Land
9	Kashipura	Dhananjaya s/o Beeregowda			Manually	5/**	0.8	0.8	Teak, Hebbevu and others	0.8	20	2713	Surface	Well	0	Cultivable	Private Land
10	Kashipura	Parameshwarappa s/o late Najegowda			Manually	5/**	0.8	0.8	Teak, Hebbevu and others	0.8	20	2713	Surface	Well	0	Cultivable	Private Land
11	Kashipura	Dyavamma s/o lakkayya			Manually	5/**	0.8	0.8	Teak, Hebbevu and others	0.8	20	2713	Surface	Well	0	Cultivable	Private Land
12	Kashipura	A G Keshavamoorthi s/o			Manually	5/**	0.8	0.8	Teak, Hebbevu and others	0.8	20	2713	Surface	Well	0	Cultivable	Private Land
13	Kashipura	Malayya s/o late Havalayya			Manually	5/**	0.8	0.8	Teak, Hebbevu and others	0.8	20	2713	Surface	Well	0	Cultivable	Private Land
14	Kashipura	Javarayya s/o late Sannadyavayya			Manually	5/**	0.8	0.8	Teak, Hebbevu and others	0.8	20	2713	Surface	Well	0	Cultivable	Private Land
15	Kashipura	Doddadyavayya s/o Devayya			Manually	5/**	0.4	0.4	Teak, Hebbevu and others	0.4	10	1357	Surface	Well	0	Cultivable	Private Land

16	Kashipura	sannathammegowda s/o			Manually	5/*	0.8	0.8	Teak, Hebbevu and others	0.8	20	2713	Surface	Well	0	Cultiva ble	Private Land
17	Kashipura	Siddegowda s/o channegowda			Manually	5/*	0.8	0.8	Teak, Hebbevu and others	0.8	20	2713	Surface	Well	0	Cultiva ble	Private Land
18	Kashipura	Majamma w/o late channayya			Manually	5/*	0.8	0.8	Teak, Hebbevu and others	0.8	20	2713	Surface	Well	0	Cultiva ble	Private Land
19	Kashipura	Dyavegowda s/o Maridyavegowda			Manually	5/*	0.2	0.2	Teak, Hebbevu and others	0.2	5	678	Surface	Well	0	Cultiva ble	Private Land
20	Kashipura	Manjegowda s/o late Adagooregowda			Manually	5/*	0.2	0.2	Teak, Hebbevu and others	0.2	5	678	Surface	Well	0	Cultiva ble	Private Land
21	Kashipura	Nagesh s/o Marigowda			Manually	5/*	0.2	0.2	Teak, Hebbevu and others	0.2	5	678	Surface	Well	0	Cultiva ble	Private Land
22	Kashipura	Madukar s/o Beeregowda			Manually	5/*	0.2	0.2	Teak, Hebbevu and others	0.2	5	678	Surface	Well	0	Cultiva ble	Private Land
23	Kashipura	Eeregowda s/o Alagooregowda			Manually	5/*	0.6	0.6	Teak, Hebbevu and others	0.6	15	2035	Surface	Well	0	Cultiva ble	Private Land
24	Kashipura	Sanneningegowda s/o Giddegowda			Manually	5/*	0.4	0.4	Teak, Hebbevu and others	0.4	10	1357	Surface	Well	0	Cultiva ble	Private Land
25	Kashipura	Basavayya s/o Doddadyavayya			Manually	5/*	0.4	0.4	Teak, Hebbevu and others	0.4	10	1357	Surface	Well	0	Cultiva ble	Private Land
		Total=								15.00	375	50869					

[Chapter - IV] 4.5 A Details of Vegetative Cover Activities

Plantation Type : Afforestation Activities

Sl. No	Village Name	Farmer Name:	Farmer Code	Aadhar Card No.	Rate Type (Manually/ Machinery)	Survey No:	Total Area (Ha.)	Proposed Area (Ha.)	Activity/ Model/Plant/ Crop Name :	Number of Plants Per Ha	No. of plants	Unit Cost 135.65	Method of Irrigation (Drip/Ring/Surface)	Source of Irrigation (Canal/Rainfed/Well)	Area as per Type Of Land (Ha.)		Ownership of Land (Community Land/ Private Land/Other Land)
															Waste Land	Cultivable	
1	Ramadevihallikavalu	Jayalakshmi S/O Mallikarjuna			Manually	1/*/*	0.22	0.22	Teak, Hebbevu and others	0.22	6	746	Surface	Well	0	Cultivable	Private Land
2	Ramadevihallikavalu	Devararaju s/o Karibasavegowda			Manually	1/*/*	0.05	0.05	Teak, Hebbevu and others	0.05	1	170	Surface	Well	0	Cultivable	Private Land
3	Ramadevihallikavalu	Nagarajegowda S/O Channabasavegowda			Manually	1/*/*	0.05	0.05	Teak, Hebbevu and others	0.05	1	170	Surface	Well	0	Cultivable	Private Land
4	Ramadevihallikavalu	Basavaraju s/o Appajigowda			Manually	1/*/*	0.22	0.22	Teak, Hebbevu and others	0.22	6	746	Surface	Well	0	Cultivable	Private Land
5	Ramadevihallikavalu	Beeramma s/o Ajjegowda			Manually	1/*/*	0.22	0.22	Teak, Hebbevu and others	0.22	6	746	Surface	Well	0	Cultivable	Private Land
6	Ramadevihallikavalu	Rukminamma w/o Late Gurubasavaiah			Manually	1/*/*	0.22	0.22	Teak, Hebbevu and others	0.22	6	746	Surface	Well	0	Cultivable	Private Land
7	Ramadevihallikavalu	Sharojamma w/o Marigowda			Manually	1/*/*	0.05	0.05	Teak, Hebbevu and others	0.05	1	170	Surface	Well	0	Cultivable	Private Land
		Total=								1.03	26	3493					

[Chapter - IV] 4.5 A Details of Vegetative Cover Activities

District : Hassan,

Taluk: Belur,

Grama Panchayath: Adaguru, Micro Watershed Name: Sanenahalli (4D3E6E3c)

Plantation Type : Afforestation Activities

SL. No	Village Name	Farmer Name:	Farmer Code	Aadhar Card No.	Rate Type (Manual ly/ Machinery)	Survey No:	Total Area (Ha.)	Proposed Area (Ha.)	Activity/ Model/Plant/ Crop Name :	Number of Plants Per Ha	No. of plants	Unit Cost 135.65	Method of Irrigation (Drip/Rirng/Surface)	Source of Irrigation (Canal/ Rainfed/ Well)	Area as per Type Of Land (Ha.)		Ownership of Land (Community Land/ Private Land/ Other Land)	Lotitude	Longitude
															Waste Land	Cultivable			
1	Thirumalanahalli	Ajgegowda s/o Ningegowda			MNL	45/*/1	0.14	0.14	Teak, Hebbevu and others	0.14	4	475	Surface	Well	0	Cultivable	Private Land	13.00.29.01	76.10.09.86
2	Thirumalanahalli	Ashoka s/o Manjegowda			MNL	49/*/3	0.27	0.27	Teak, Hebbevu and others	0.27	7	916	Surface	Well	0	Cultivable	Private Land	13.00.27.63	76.10.16.85
3	Thirumalanahalli	Ashoka s/o Manjegowda			MNL	39/*/2	0.51	0.51	Teak, Hebbevu and others	0.51	13	1730	Surface	Well	0	Cultivable	Private Land	13.00.27.77	76.10.16.33
4	Thirumalanahalli	Umadevihalli w/o Beeregowda			MNL	45/*/1	0.36	0.36	Teak, Hebbevu and others	0.36	9	1221	Surface	Well	0	Cultivable	Private Land	13.00.37.05	76.10.10.06
5	Thirumalanahalli	Umadevihalli w/o Beeregowda			MNL	52/*/1	0.69	0.69	Teak, Hebbevu and others	0.69	17	2340	Surface	Well	0	Cultivable	Private Land	13.00.25.31	76.10.08.12
6	Thirumalanahalli	Umadevihalli w/o Beeregowda			MNL	38/*/1B	0.8	0.8	Teak, Hebbevu and others	0.8	20	2713	Surface	Well	0	Cultivable	Private Land	13.00.25.29	76.10.08.11
7	Thirumalanahalli	S Dasegowda s/o Timmegowda			MNL	41/*/4	0.07	0.07	Teak, Hebbevu and others	0.07	2	237	Surface	Well	0	Cultivable	Private Land	13.00.25.30	76.10.08.12
8	Thirumalanahalli	S Dasegowda s/o Sannegowda			MNL	59/*/1	0.37	0.37	Teak, Hebbevu and others	0.37	9	1255	Surface	Well	0	Cultivable	Private Land	13.00.25.31	76.10.08.13
9	Thirumalanahalli	S Dasegowda s/o Sannegowda			MNL	43/*/6	0.21	0.21	Teak, Hebbevu and others	0.21	5	712	Surface	Well	0	Cultivable	Private Land	13.00.25.32	76.10.08.14
10	Thirumalanahalli	Kamamma s/o Yalakigowda			MNL	38/*/1A1	0.58	0.58	Teak, Hebbevu and others	0.58	15	1967	Surface	Well	0	Cultivable	Private Land	13.00.25.33	76.10.08.15
11	Thirumalanahalli	Krishnamurthy s/o Rangaiah			MNL	48/*/4	0.26	0.26	Teak, Hebbevu and others	0.26	7	882	Surface	Well	0	Cultivable	Private Land	13.00.25.34	76.10.08.16
12	Thirumalanahalli	Krishnachar s/o Shorachar			MNL	56/*/*	0.32	0.32	Teak, Hebbevu and others	0.32	8	1085	Surface	Well	0	Cultivable	Private Land	13.00.25.35	76.10.08.17
13	Thirumalanahalli	Geetha w/o Chandregowda			MNL	49/*/3	0.24	0.24	Teak, Hebbevu and others	0.24	6	814	Surface	Well	0	Cultivable	Private Land	13.00.25.36	76.10.08.18
14	Thirumalanahalli	Geetha w/o Chandregowda			MNL	38/*/5	0.4	0.4	Teak, Hebbevu and others	0.4	10	1357	Surface	Well	0	Cultivable	Private Land	13.00.25.37	76.10.08.19
15	Thirumalanahalli	Geetha w/o Chandregowda			MNL	39/*/3	0.33	0.33	Teak, Hebbevu and others	0.33	8	1119	Surface	Well	0	Cultivable	Private Land	13.00.25.38	76.10.08.20
16	Thirumalanahalli	Gondamma s/o Bairegowda			MNL	40/*/*	0.88	0.88	Teak, Hebbevu and others	0.88	22	2984	Surface	Well	0	Cultivable	Private Land	13.00.25.39	76.10.08.21
17	Thirumalanahalli	Gondamma s/o Bairegowda			MNL	47/*/2	0.81	0.81	Teak, Hebbevu and others	0.81	20	2747	Surface	Well	0	Cultivable	Private Land	13.00.25.40	76.10.08.22
18	Thirumalanahalli	Gurumurthy S/o Manjegowda			MNL	56/*/*	1	1	Teak, Hebbevu and others	1	25	3391	Surface	Well	0	Cultivable	Private Land	13.00.25.41	76.10.08.23

SL. No	Village Name	Farmer Name:	Farmer Code	Aadhar Card No.	Rate Type (Manual/Machinery)	Survey No:	Total Area (Ha.)	Proposed Area (Ha.)	Activity/ Model/Plant/ Crop Name :	Number of Plants Per Ha	No. of plants	Unit Cost 135.65	Method of Irrigation (Drip/Rising/Surface)	Source of Irrigation (Canal/Rainfed/Well)	Area as per Type Of Land (Ha.)		Ownership of Land (Community Land/Private Land/Other Land)	Lotitude	Longitude
															Waste Land	Cultivable			
19	Thirumalanahalli	Gowramma W/o Rangegowda			MNL	37/*1	0.13	0.13	Teak, Hebbevu and others	0.13	3	441	Surface	Well	0	Cultivable	Private Land	13.00.25.42	76.10.08.24
20	Thirumalanahalli	Chandrashekhara T S S/o			MNL	47/*4	0.43	0.43	Teak, Hebbevu and others	0.43	11	1458	Surface	Well	0	Cultivable	Private Land	13.00.25.43	76.10.08.25
21	Thirumalanahalli	Chandregowda S/o Yalakkigowda			MNL	38/*1A2	0.5	0.5	Teak, Hebbevu and others	0.5	13	1696	Surface	Well	0	Cultivable	Private Land	13.00.25.44	76.10.08.26
22	Thirumalanahalli	Channagirigowda S/o Jenegowda			MNL	43/*1	0.1	0.1	Teak, Hebbevu and others	0.1	3	339	Surface	Well	0	Cultivable	Private Land	13.00.25.45	76.10.08.27
23	Thirumalanahalli	Channabasavaiah s/o Puttabairaiyah 0			MNL	48/*3	0.07	0.07	Teak, Hebbevu and others	0.07	2	237	Surface	Well	0	Cultivable	Private Land	13.00.25.46	76.10.08.28
24	Thirumalanahalli	Channabasavaiah s/o Puttabairaiyah 0			MNL	48/*1	0.26	0.26	Teak, Hebbevu and others	0.26	7	882	Surface	Well	0	Cultivable	Private Land	13.00.25.47	76.10.08.29
25	Thirumalanahalli	Channabasavegowda s/o Channagirigowda			MNL	59/*1	0.2	0.2	Teak, Hebbevu and others	0.2	5	678	Surface	Well	0	Cultivable	Private Land	13.00.25.48	76.10.08.30
26	Thirumalanahalli	Channabasavegowda s/o Channagirigowda			MNL	52/*1	0.64	0.64	Teak, Hebbevu and others	0.64	16	2170	Surface	Well	0	Cultivable	Private Land	13.00.25.49	76.10.08.31
27	Thirumalanahalli	Jayachandregowda s/o B T Rangegowda			MNL	49/*4	0.35	0.35	Teak, Hebbevu and others	0.35	9	1187	Surface	Well	0	Cultivable	Private Land	13.00.25.50	76.10.08.32
28	Thirumalanahalli	T N Chandrakumar s/o T C Nanjappa			MNL	44/*4	0.1	0.1	Teak, Hebbevu and others	0.1	3	339	Surface	Well	0	Cultivable	Private Land	13.00.25.51	76.10.08.33
29	Thirumalanahalli	T N Chandrakumar s/o T C Nanjappa			MNL	43/*3	0.07	0.07	Teak, Hebbevu and others	0.07	2	237	Surface	Well	0	Cultivable	Private Land	13.00.25.52	76.10.08.34
30	Thirumalanahalli	T N Chandrakumar s/o T C Nanjappa			MNL	59/*2	0.12	0.12	Teak, Hebbevu and others	0.12	3	407	Surface	Well	0	Cultivable	Private Land	13.00.25.53	76.10.08.35
31	Thirumalanahalli	T N Manjunatha s/o T C Nanjappa			MNL	59/*3	0.12	0.12	Teak, Hebbevu and others	0.12	3	407	Surface	Well	0	Cultivable	Private Land	13.00.25.54	76.10.08.36
32	Thirumalanahalli	T N Manjunatha s/o T C Nanjappa			MNL	43/*4	0.07	0.07	Teak, Hebbevu and others	0.07	2	237	Surface	Well	0	Cultivable	Private Land	13.00.25.55	76.10.08.37
33	Thirumalanahalli	T N Manjunatha s/o T C Nanjappa			MNL	44/*3	0.1	0.1	Teak, Hebbevu and others	0.1	3	339	Surface	Well	0	Cultivable	Private Land	13.00.25.56	76.10.08.38
34	Thirumalanahalli	T P Krishnegowda s/o Puttegowda			MNL	39/*2	0.51	0.51	Teak, Hebbevu and others	0.51	13	1730	Surface	Well	0	Cultivable	Private Land	13.00.25.57	76.10.08.39
35	Thirumalanahalli	T Shivashenkarappa s/o Timmegowda			MNL	56/**	0.28	0.28	Teak, Hebbevu and others	0.28	7	950	Surface	Well	0	Cultivable	Private Land	13.00.25.58	76.10.08.40
36	Thirumalanahalli	T Shivashenkarappa s/o Timmegowda			MNL	59/*1	0.19	0.19	Teak, Hebbevu and others	0.19	5	644	Surface	Well	0	Cultivable	Private Land	13.00.25.59	76.10.08.41
37	Thirumalanahalli	T S Nagaraju s/o Sobbegowda			MNL	49/*2	0.39	0.39	Teak, Hebbevu and others	0.39	10	1323	Surface	Well	0	Cultivable	Private Land	13.00.25.60	76.10.08.42
38	Thirumalanahalli	T S ,Mahesh s/o Sannabeeregowda			MNL	52/*1	0.16	0.16	Teak, Hebbevu and others	0.16	4	543	Surface	Well	0	Cultivable	Private Land	13.00.25.61	76.10.08.43

SL. No	Village Name	Farmer Name:	Farmer Code	Aadhar Card No.	Rate Type (Manual/Machinery)	Survey No:	Total Area (Ha.)	Proposed Area (Ha.)	Activity/ Model/Plant/ Crop Name :	Number of Plants Per Ha	No. of plants	Unit Cost 135.65	Method of Irrigation (Drip/Rising/Surface)	Source of Irrigation (Canal/Rainfed/Well)	Area as per Type Of Land (Ha.)		Ownership of Land (Community Land/Private Land/Other Land)	Lotitude	Longitude
															Waste Land	Cultivable			
39	Thirumalanahalli	T S Shivegowda s/o Sannatammegowda			MNL	47/*/3	0.2	0.2	Teak, Hebbevu and others	0.2	5	678	Surface	Well	0	Cultivable	Private Land	13.00.25.62	76.10.08.44
40	Thirumalanahalli	T Puttaswami s/o Timmegowda			MNL	49/*/5	0.39	0.39	Teak, Hebbevu and others	0.39	10	1323	Surface	Well	0	Cultivable	Private Land	13.00.25.63	76.10.08.45
41	Thirumalanahalli	T Puttaswai s/o B T Timmegowda			MNL	39/*/1	0.32	0.32	Teak, Hebbevu and others	0.32	8	1085	Surface	Well	0	Cultivable	Private Land	13.00.25.64	76.10.08.46
42	Thirumalanahalli	T Puttaswai s/o B T Timmegowda			MNL	39/*/3	0.09	0.09	Teak, Hebbevu and others	0.09	2	305	Surface	Well	0	Cultivable	Private Land	13.00.25.65	76.10.08.47
43	Thirumalanahalli	T Puttaswai s/o B T Timmegowda			MNL	38/*/3	0.4	0.4	Teak, Hebbevu and others	0.4	10	1357	Surface	Well	0	Cultivable	Private Land	13.00.25.66	76.10.08.48
44	Thirumalanahalli	T Madhu s/o B T Timmegowda			MNL	39/*/1	0.32	0.32	Teak, Hebbevu and others	0.32	8	1085	Surface	Well	0	Cultivable	Private Land	13.00.25.67	76.10.08.49
45	Thirumalanahalli	T Madhu s/o B T Timmegowda			MNL	39/*/3	0.08	0.08	Teak, Hebbevu and others	0.08	2	271	Surface	Well	0	Cultivable	Private Land	13.00.25.68	76.10.08.50
46	Thirumalanahalli	T Madhu s/o B T Timmegowda			MNL	38/*/4	0.4	0.4	Teak, Hebbevu and others	0.4	10	1357	Surface	Well	0	Cultivable	Private Land	13.00.25.69	76.10.08.51
47	Thirumalanahalli	T Rangaswami s/o Hanumanthegowda			MNL	36/*/*	0.02	0.02	Teak, Hebbevu and others	0.02	1	68	Surface	Well	0	Cultivable	Private Land	13.00.25.70	76.10.08.52
48	Thirumalanahalli	T Rangaswami s/o Hanumanthegowda			MNL	37/*/3	0.09	0.09	Teak, Hebbevu and others	0.09	2	305	Surface	Well	0	Cultivable	Private Land	13.00.25.71	76.10.08.53
49	Thirumalanahalli	T Rangaswami s/o Hanumanthegowda			MNL	41/*/3	0.05	0.05	Teak, Hebbevu and others	0.05	1	170	Surface	Well	0	Cultivable	Private Land	13.00.25.72	76.10.08.54
50	Thirumalanahalli	T Rangaswami s/o Hanumanthegowda			MNL	43/*/2	0.04	0.04	Teak, Hebbevu and others	0.04	1	136	Surface	Well	0	Cultivable	Private Land	13.00.25.73	76.10.08.55
51	Thirumalanahalli	T Rangaswami s/o Hanumanthegowda			MNL	55/*/*	0.02	0.02	Teak, Hebbevu and others	0.02	1	68	Surface	Well	0	Cultivable	Private Land	13.00.25.74	76.10.08.56
52	Thirumalanahalli	T H Basavaraju s/o Hanumanthegowda			MNL	41/*/3	0.05	0.05	Teak, Hebbevu and others	0.05	1	170	Surface	Well	0	Cultivable	Private Land	13.00.25.75	76.10.08.57
53	Thirumalanahalli	T H Appajigowda s/o Hanumanthegowda			MNL	36/*/*	0.02	0.02	Teak, Hebbevu and others	0.02	1	68	Surface	Well	0	Cultivable	Private Land	13.00.25.76	76.10.08.58
54	Thirumalanahalli	T H Appajigowda s/o Hanumanthegowda			MNL	38/*/1B	0.44	0.44	Teak, Hebbevu and others	0.44	11	1492	Surface	Well	0	Cultivable	Private Land	13.00.25.77	76.10.08.59
55	Thirumalanahalli	T H Appajigowda s/o Hanumanthegowda			MNL	37/*/3	0.09	0.09	Teak, Hebbevu and others	0.09	2	305	Surface	Well	0	Cultivable	Private Land	13.00.25.78	76.10.08.60
56	Thirumalanahalli	T H Appajigowda s/o Hanumanthegowda			MNL	41/*/3	0.04	0.04	Teak, Hebbevu and others	0.04	1	136	Surface	Well	0	Cultivable	Private Land	13.00.25.79	76.10.08.61
57	Thirumalanahalli	T H Appajigowda s/o Hanumanthegowda			MNL	43/*/2	0.04	0.04	Teak, Hebbevu and others	0.04	1	136	Surface	Well	0	Cultivable	Private Land	13.00.25.80	76.10.08.62
58	Thirumalanahalli	T H Appajigowda s/o Hanumanthegowda			MNL	55/*/*	0.02	0.02	Teak, Hebbevu and others	0.02	1	68	Surface	Well	0	Cultivable	Private Land	13.00.25.81	76.10.08.63

SL. No	Village Name	Farmer Name:	Farmer Code	Aadhar Card No.	Rate Type (Manual/Machinery)	Survey No:	Total Area (Ha.)	Proposed Area (Ha.)	Activity/Model/Plant/Crop Name :	Number of Plants Per Ha	No. of plants	Unit Cost 135.65	Method of Irrigation (Drip/Rising/Surface)	Source of Irrigation (Canal/Rainfed/Well)	Area as per Type Of Land (Ha.)		Ownership of Land (Community Land/Private Land/Other Land)	Lotitude	Longitude
															Waste Land	Cultivable			
59	Thirumalanahalli	T H Basavaraju s/o Hanumanthegowda			MNL	36/*/*	0.02	0.02	Teak, Hebbevu and others	0.02	1	68	Surface	Well	0	Cultivable	Private Land	13.00.25.82	76.10.08.64
60	Thirumalanahalli	T H Basavaraju s/o Hanumanthegowda			MNL	55/*/*	0.02	0.02	Teak, Hebbevu and others	0.02	1	68	Surface	Well	0	Cultivable	Private Land	13.00.25.83	76.10.08.65
61	Thirumalanahalli	T H Basavaraju s/o Hanumanthegowda			MNL	43/*2	0.04	0.04	Teak, Hebbevu and others	0.04	1	136	Surface	Well	0	Cultivable	Private Land	13.00.25.84	76.10.08.66
62	Thirumalanahalli	T H Basavaraju s/o Hanumanthegowda			MNL	37/*3	0.09	0.09	Teak, Hebbevu and others	0.09	2	305	Surface	Well	0	Cultivable	Private Land	13.00.25.85	76.10.08.67
63	Thirumalanahalli	T H Basavaraju s/o Hanumanthegowda			MNL	38/*1B	0.44	0.44	Teak, Hebbevu and others	0.44	11	1492	Surface	Well	0	Cultivable	Private Land	13.00.25.86	76.10.08.68
64	Thirumalanahalli	T H Somashekara s/o Hanumanthegowda			MNL	55/*/*	0.02	0.02	Teak, Hebbevu and others	0.02	1	68	Surface	Well	0	Cultivable	Private Land	13.00.25.87	76.10.08.69
65	Thirumalanahalli	T H Somashekara s/o Hanumanthegowda			MNL	43/*2	0.04	0.04	Teak, Hebbevu and others	0.04	1	136	Surface	Well	0	Cultivable	Private Land	13.00.25.88	76.10.08.70
66	Thirumalanahalli	T H Somashekara s/o Hanumanthegowda			MNL	41/*3	0.05	0.05	Teak, Hebbevu and others	0.05	1	170	Surface	Well	0	Cultivable	Private Land	13.00.25.89	76.10.08.71
67	Thirumalanahalli	T H Somashekara s/o Hanumanthegowda			MNL	36/*/*	0.02	0.02	Teak, Hebbevu and others	0.02	1	68	Surface	Well	0	Cultivable	Private Land	13.00.25.90	76.10.08.72
68	Thirumalanahalli	T H Somashekara s/o Hanumanthegowda			MNL	37/*3	0.09	0.09	Teak, Hebbevu and others	0.09	2	305	Surface	Well	0	Cultivable	Private Land	13.00.25.91	76.10.08.73
69	Thirumalanahalli	Timmegowda s/o Timmegowda			MNL	41/*5	0.11	0.11	Teak, Hebbevu and others	0.11	3	373	Surface	Well	0	Cultivable	Private Land	13.00.25.92	76.10.08.74
70	Thirumalanahalli	Timmegowda s/o Timmegowda			MNL	43/*1	0.61	0.61	Teak, Hebbevu and others	0.61	15	2069	Surface	Well	0	Cultivable	Private Land	13.00.25.93	76.10.08.75
71	Thirumalanahalli	Timmegowda s/o Timmegowda			MNL	53/*/*	0.08	0.08	Teak, Hebbevu and others	0.08	2	271	Surface	Well	0	Cultivable	Private Land	13.00.25.94	76.10.08.76
72	Thirumalanahalli	Timmegowda s/o Timmegowda			MNL	44/*5	0.4	0.4	Teak, Hebbevu and others	0.4	10	1357	Surface	Well	0	Cultivable	Private Land	13.00.25.95	76.10.08.77
73	Thirumalanahalli	Timmegowda s/o Timmegowda			MNL	59/*5	0.5	0.5	Teak, Hebbevu and others	0.5	13	1696	Surface	Well	0	Cultivable	Private Land	13.00.25.96	76.10.08.78
74	Thirumalanahalli	Timmegowda s/o Huligowda			MNL	49/*3	0.24	0.24	Teak, Hebbevu and others	0.24	6	814	Surface	Well	0	Cultivable	Private Land	13.00.25.97	76.10.08.79
75	Thirumalanahalli	Timmegowda s/o Huligowda			MNL	39/*2	0.5	0.5	Teak, Hebbevu and others	0.5	13	1696	Surface	Well	0	Cultivable	Private Land	13.00.25.98	76.10.08.80
76	Thirumalanahalli	Thotesha s/o Krishnegowda			MNL	41/*6	0.21	0.21	Teak, Hebbevu and others	0.21	5	712	Surface	Well	0	Cultivable	Private Land	13.00.25.99	76.10.08.81
77	Thirumalanahalli	Dinesha s/o Chaluvegowda			MNL	37/*1	0.13	0.13	Teak, Hebbevu and others	0.13	3	441	Surface	Well	0	Cultivable	Private Land	13.00.25.100	76.10.08.82
78	Thirumalanahalli	Devaraja s/o Venkatesha			MNL	56/*/*	0.08	0.08	Teak, Hebbevu and others	0.08	2	271	Surface	Well	0	Cultivable	Private Land	13.00.25.101	76.10.08.83

SL. No	Village Name	Farmer Name:	Farmer Code	Aadhar Card No.	Rate Type (Manual/Machinery)	Survey No:	Total Area (Ha.)	Proposed Area (Ha.)	Activity/ Model/Plant/ Crop Name :	Number of Plants Per Ha	No. of plants	Unit Cost 135.65	Method of Irrigation (Drip/Rising/Surface)	Source of Irrigation (Canal/Rainfed/Well)	Area as per Type Of Land (Ha.)		Ownership of Land (Community Land/Private Land/Other Land)	Lotitude	Longitude
															Waste Land	Cultivable			
79	Thirumalanahalli	Dyavegowda			MNL	48/*2	0.32	0.32	Teak, Hebbevu and others	0.32	8	1085	Surface	Well	0	Cultivable	Private Land	13.00.25.102	76.10.08.84
80	Thirumalanahalli	Danayaya s/o Beeregowda			MNL	52/*1	0.04	0.04	Teak, Hebbevu and others	0.04	1	136	Surface	Well	0	Cultivable	Private Land	13.00.25.103	76.10.08.85
81	Thirumalanahalli	Danayaya s/o Beeregowda			MNL	45/*1	0.64	0.64	Teak, Hebbevu and others	0.64	16	2170	Surface	Well	0	Cultivable	Private Land	13.00.25.104	76.10.08.86
82	Thirumalanahalli	Nanjamma w/o Dasegowda			MNL	38/*2	0.85	0.85	Teak, Hebbevu and others	0.85	21	2883	Surface	Well	0	Cultivable	Private Land	13.00.25.105	76.10.08.87
83	Thirumalanahalli	Nanjamma w/o Dasegowda			MNL	38/*2	0.15	0.15	Teak, Hebbevu and others	0.15	4	509	Surface	Well	0	Cultivable	Private Land	13.00.25.106	76.10.08.88
84	Thirumalanahalli	Nanjamma w/o Malleshappa			MNL	51/**	0.8	0.8	Teak, Hebbevu and others	0.8	20	2713	Surface	Well	0	Cultivable	Private Land	13.00.25.107	76.10.08.89
85	Thirumalanahalli	Nanjaiah s/o Basavaiah			MNL	50/*1	0.16	0.16	Teak, Hebbevu and others	0.16	4	543	Surface	Well	0	Cultivable	Private Land	13.00.25.108	76.10.08.90
86	Thirumalanahalli	Nanjaiah s/o Basavaiah			MNL	46/**	0.18	0.18	Teak, Hebbevu and others	0.18	5	610	Surface	Well	0	Cultivable	Private Land	13.00.25.109	76.10.08.91
87	Thirumalanahalli	Nanjaiah s/o Basavaiah			MNL	64/**	0.3	0.3	Teak, Hebbevu and others	0.3	8	1017	Surface	Well	0	Cultivable	Private Land	13.00.25.110	76.10.08.92
88	Thirumalanahalli	Nandisha s/o Ganesha			MNL	41/*7	0.19	0.19	Teak, Hebbevu and others	0.19	5	644	Surface	Well	0	Cultivable	Private Land	13.00.25.111	76.10.08.93
89	Thirumalanahalli	Nandisha s/o Ganesha			MNL	43/*7	0.18	0.18	Teak, Hebbevu and others	0.18	5	610	Surface	Well	0	Cultivable	Private Land	13.00.25.112	76.10.08.94
90	Thirumalanahalli	Nataraju T S s/o Siddegowda			MNL	52/*4	0.41	0.41	Teak, Hebbevu and others	0.41	10	1390	Surface	Well	0	Cultivable	Private Land	13.00.25.113	76.10.08.95
91	Thirumalanahalli	Nataraju T S s/o Siddegowda			MNL	52/*2	0.03	0.03	Teak, Hebbevu and others	0.03	1	102	Surface	Well	0	Cultivable	Private Land	13.00.25.114	76.10.08.96
92	Thirumalanahalli	Nataraju T S s/o Siddegowda			MNL	45/*2	0.16	0.16	Teak, Hebbevu and others	0.16	4	543	Surface	Well	0	Cultivable	Private Land	13.00.25.115	76.10.08.97
93	Thirumalanahalli	Ningamma w/o T S Ninjamma			MNL	41/*4	0.09	0.09	Teak, Hebbevu and others	0.09	2	305	Surface	Well	0	Cultivable	Private Land	13.00.25.116	76.10.08.98
94	Thirumalanahalli	Ningamma w/o T S Ninjamma			MNL	51/**	0.4	0.4	Teak, Hebbevu and others	0.4	10	1357	Surface	Well	0	Cultivable	Private Land	13.00.25.117	76.10.08.99
95	Thirumalanahalli	Padhmaraju s/o Thimmegowda			MNL	56/**	0.2	0.2	Teak, Hebbevu and others	0.2	5	678	Surface	Well	0	Cultivable	Private Land	13.00.25.118	76.10.08.100
96	Thirumalanahalli	Parvathamma w/o Havalaiiah			MNL	37/*1	0.4	0.4	Teak, Hebbevu and others	0.4	10	1357	Surface	Well	0	Cultivable	Private Land	13.00.25.119	76.10.08.101
97	Thirumalanahalli	Palakshi s/o Krishnaraju			MNL	58/*3	0.69	0.69	Teak, Hebbevu and others	0.69	17	2340	Surface	Well	0	Cultivable	Private Land	13.00.25.120	76.10.08.102
98	Thirumalanahalli	Palakshi s/o Krishnaraju			MNL	58/*1	0.79	0.79	Teak, Hebbevu and others	0.79	20	2679	Surface	Well	0	Cultivable	Private Land	13.00.25.121	76.10.08.103

SL. No	Village Name	Farmer Name:	Farmer Code	Aadhar Card No.	Rate Type (Manual/Machinery)	Survey No:	Total Area (Ha.)	Proposed Area (Ha.)	Activity/ Model/Plant/ Crop Name :	Number of Plants Per Ha	No. of plants	Unit Cost 135.65	Method of Irrigation (Drip/Rising/Surface)	Source of Irrigation (Canal/Rainfed/Well)	Area as per Type Of Land (Ha.)		Ownership of Land (Community Land/Private Land/Other Land)	Lotitude	Longitude
															Waste Land	Cultivable			
99	Thirumalanahalli	Puttamadaiah s/o Rangaiah			MNL	48/*/3	0.08	0.08	Teak, Hebbevu and others	0.08	2	271	Surface	Well	0	Cultivable	Private Land	13.00.25.122	76.10.08.104
100	Thirumalanahalli	Puttamma w/o Nagaraju			MNL	47/*/1	0.63	0.63	Teak, Hebbevu and others	0.63	16	2136	Surface	Well	0	Cultivable	Private Land	13.00.25.123	76.10.08.105
101	Thirumalanahalli	Puttamma w/o Nagaraju			MNL	39/*/1	0.46	0.46	Teak, Hebbevu and others	0.46	12	1560	Surface	Well	0	Cultivable	Private Land	13.00.25.124	76.10.08.106
102	Thirumalanahalli	Puttaraiah			MNL	37/*/2	0.3	0.3	Teak, Hebbevu and others	0.3	8	1017	Surface	Well	0	Cultivable	Private Land	13.00.25.125	76.10.08.107
103	Thirumalanahalli	Puttaswamigowda s/o Nanjegowda			MNL	45/*/1	0.64	0.64	Teak, Hebbevu and others	0.64	16	2170	Surface	Well	0	Cultivable	Private Land	13.00.25.126	76.10.08.108
104	Thirumalanahalli	Puttaswamigowda s/o Rangegowda			MNL	41/*/1	0.42	0.42	Teak, Hebbevu and others	0.42	11	1424	Surface	Well	0	Cultivable	Private Land	13.00.25.127	76.10.08.109
105	Thirumalanahalli	Puttaswamigowda s/o Rangegowda			MNL	63/*/*	0.53	0.53	Teak, Hebbevu and others	0.53	13	1797	Surface	Well	0	Cultivable	Private Land	13.00.25.128	76.10.08.110
106	Thirumalanahalli	Puttaswamigowda s/o Rangegowda			MNL	37/*/1	0.27	0.27	Teak, Hebbevu and others	0.27	7	916	Surface	Well	0	Cultivable	Private Land	13.00.25.129	76.10.08.111
107	Thirumalanahalli	Puttegowda s/o Channagirigowda			MNL	56/*/*	0.56	0.56	Teak, Hebbevu and others	0.56	14	1899	Surface	Well	0	Cultivable	Private Land	13.00.25.130	76.10.08.112
108	Thirumalanahalli	Pornima w/o Danajaya			MNL	56/*/*	0.55	0.55	Teak, Hebbevu and others	0.55	14	1865	Surface	Well	0	Cultivable	Private Land	13.00.25.131	76.10.08.113
109	Thirumalanahalli	Basavaiah s/o Basavaiah			MNL	50/*/3	0.15	0.15	Teak, Hebbevu and others	0.15	4	509	Surface	Well	0	Cultivable	Private Land	13.00.25.132	76.10.08.114
110	Thirumalanahalli	Basavaiah s/o Basavaiah			MNL	46/*/*	0.18	0.18	Teak, Hebbevu and others	0.18	5	610	Surface	Well	0	Cultivable	Private Land	13.00.25.133	76.10.08.115
111	Thirumalanahalli	Basavaiah s/o Basavaiah			MNL	64/*/*	0.3	0.3	Teak, Hebbevu and others	0.3	8	1017	Surface	Well	0	Cultivable	Private Land	13.00.25.134	76.10.08.116
112	Thirumalanahalli	B T Rangegowda s/o Basavegowda			MNL	39/*/3	0.17	0.17	Teak, Hebbevu and others	0.17	4	577	Surface	Well	0	Cultivable	Private Land	13.00.25.135	76.10.08.117
113	Thirumalanahalli	B T Rangegowda s/o Basavegowda			MNL	38/*/6	0.4	0.4	Teak, Hebbevu and others	0.4	10	1357	Surface	Well	0	Cultivable	Private Land	13.00.25.136	76.10.08.118
114	Thirumalanahalli	B T Rangegowda s/o Basavegowda			MNL	39/*/4	0.42	0.42	Teak, Hebbevu and others	0.42	11	1424	Surface	Well	0	Cultivable	Private Land	13.00.25.137	76.10.08.119
115	Thirumalanahalli	B T Rangegowda s/o Basavegowda			MNL	39/*/5	0.17	0.17	Teak, Hebbevu and others	0.17	4	577	Surface	Well	0	Cultivable	Private Land	13.00.25.138	76.10.08.120
116	Thirumalanahalli	Marigowda s/o Chikkegowda			MNL	36/*/*	0.58	0.58	Teak, Hebbevu and others	0.58	15	1967	Surface	Well	0	Cultivable	Private Land	13.00.25.139	76.10.08.121
117	Thirumalanahalli	Mallaiah s/o Basavaiah			MNL	50/*/2	0.16	0.16	Teak, Hebbevu and others	0.16	4	543	Surface	Well	0	Cultivable	Private Land	13.00.25.140	76.10.08.122
118	Thirumalanahalli	Mallaiah s/o Basavaiah			MNL	46/*/*	0.19	0.19	Teak, Hebbevu and others	0.19	5	644	Surface	Well	0	Cultivable	Private Land	13.00.25.141	76.10.08.123

SL. No	Village Name	Farmer Name:	Farmer Code	Aadhar Card No.	Rate Type (Manual/Machinery)	Survey No:	Total Area (Ha.)	Proposed Area (Ha.)	Activity/Model/Plant/Crop Name :	Number of Plants Per Ha	No. of plants	Unit Cost 135.65	Method of Irrigation (Drip/Rising/Surface)	Source of Irrigation (Canal/Rainfed/Well)	Area as per Type Of Land (Ha.)		Ownership of Land (Community Land/Private Land/Other Land)	Lotitude	Longitude
															Waste Land	Cultivable			
119	Thirumalanahalli	Mallaiah s/o Basavaiah			MNL	64/*/*	0.3	0.3	Teak, Hebbevu and others	0.3	8	1017	Surface	Well	0	Cultivable	Private Land	13.00.25.142	76.10.08.124
120	Thirumalanahalli	Mallikarjuna s/o Sannatammegowda			MNL	43/*/1	0.11	0.11	Teak, Hebbevu and others	0.11	3	373	Surface	Well	0	Cultivable	Private Land	13.00.25.143	76.10.08.125
121	Thirumalanahalli	Mallikarjuna s/o Sannatammegowda			MNL	57/*/*	0.12	0.12	Teak, Hebbevu and others	0.12	3	407	Surface	Well	0	Cultivable	Private Land	13.00.25.144	76.10.08.126
122	Thirumalanahalli	Mallikarjuna s/o Sannatammegowda			MNL	59/*/1	0.2	0.2	Teak, Hebbevu and others	0.2	5	678	Surface	Well	0	Cultivable	Private Land	13.00.25.145	76.10.08.127
123	Thirumalanahalli	Malaiah s/o Havlaiah			MNL	37/*/6	0.36	0.36	Teak, Hebbevu and others	0.36	9	1221	Surface	Well	0	Cultivable	Private Land	13.00.25.146	76.10.08.128
124	Thirumalanahalli	Mamma s/o Sannappa			MNL	51/*/*	0.8	0.8	Teak, Hebbevu and others	0.8	20	2713	Surface	Well	0	Cultivable	Private Land	13.00.25.147	76.10.08.129
125	Thirumalanahalli	Mohankumar s/o Sannappa			MNL	58/*/2	1.19	1.19	Teak, Hebbevu and others	1.19	30	4036	Surface	Well	0	Cultivable	Private Land	13.00.25.148	76.10.08.130
126	Thirumalanahalli	Yoshadamma w/o Ganesha			MNL	38/*/1B	0.7	0.7	Teak, Hebbevu and others	0.7	18	2374	Surface	Well	0	Cultivable	Private Land	13.00.25.149	76.10.08.131
127	Thirumalanahalli	Yoshadamma w/o Ganesha			MNL	37/*/4	0.36	0.36	Teak, Hebbevu and others	0.36	9	1221	Surface	Well	0	Cultivable	Private Land	13.00.25.150	76.10.08.132
128	Thirumalanahalli	Rangaswami s/o Gangashetty			MNL	56/*/*	0.48	0.48	Teak, Hebbevu and others	0.48	12	1628	Surface	Well	0	Cultivable	Private Land	13.00.25.151	76.10.08.133
129	Thirumalanahalli	Rangaswami s/o Doddabasavaiah			MNL	56/*/*	0.75	0.75	Teak, Hebbevu and others	0.75	19	2543	Surface	Well	0	Cultivable	Private Land	13.00.25.152	76.10.08.134
130	Thirumalanahalli	Ramachandra s/o Chikkegowda			MNL	59/*/1	0.19	0.19	Teak, Hebbevu and others	0.19	5	644	Surface	Well	0	Cultivable	Private Land	13.00.25.153	76.10.08.135
131	Thirumalanahalli	Ramachandra s/o Chikkegowda			MNL	41/*/4	0.05	0.05	Teak, Hebbevu and others	0.05	1	170	Surface	Well	0	Cultivable	Private Land	13.00.25.154	76.10.08.136
132	Thirumalanahalli	Ramachandra s/o Chikkegowda			MNL	56/*/*	0.28	0.28	Teak, Hebbevu and others	0.28	7	950	Surface	Well	0	Cultivable	Private Land	13.00.25.155	76.10.08.137
133	Thirumalanahalli	Lakkegowda s/o Beeregowda			MNL	39/*/1	0.8	0.8	Teak, Hebbevu and others	0.8	20	2713	Surface	Well	0	Cultivable	Private Land	13.00.25.156	76.10.08.138
134	Thirumalanahalli	Lakkegowda s/o Beeregowda			MNL	38/*/2	2.2	2.2	Teak, Hebbevu and others	2.2	55	7461	Surface	Well	0	Cultivable	Private Land	13.00.25.157	76.10.08.139
135	Thirumalanahalli	lakkegowda s/o Huligowda			MNL	49/*/3	0.24	0.24	Teak, Hebbevu and others	0.24	6	814	Surface	Well	0	Cultivable	Private Land	13.00.25.158	76.10.08.140
136	Thirumalanahalli	Veerabhadhraswami s/o Puttappa			MNL	51/*/*	1.06	1.06	Teak, Hebbevu and others	1.06	27	3595	Surface	Well	0	Cultivable	Private Land	13.00.25.159	76.10.08.141
137	Thirumalanahalli	Shankarappa s/o Basavegowda			MNL	41/*/1	0.21	0.21	Teak, Hebbevu and others	0.21	5	712	Surface	Well	0	Cultivable	Private Land	13.00.25.160	76.10.08.142
138	Thirumalanahalli	Shankraiah s/o Puttabairaiiah			MNL	48/*/1	0.25	0.25	Teak, Hebbevu and others	0.25	6	848	Surface	Well	0	Cultivable	Private Land	13.00.25.161	76.10.08.143

SL. No	Village Name	Farmer Name:	Farmer Code	Aadhar Card No.	Rate Type (Manual/Machinery)	Survey No:	Total Area (Ha.)	Proposed Area (Ha.)	Activity/ Model/Plant/ Crop Name :	Number of Plants Per Ha	No. of plants	Unit Cost 135.65	Method of Irrigation (Drip/Rising/Surface)	Source of Irrigation (Canal/Rainfed/Well)	Area as per Type Of Land (Ha.)		Ownership of Land (Community Land/Private Land/Other Land)	Lotitude	Longitude
															Waste Land	Cultivable			
139	Thirumalanahalli	Shankraiah s/o Puttabairaiyah			MNL	48/*/3	0.07	0.07	Teak, Hebbevu and others	0.07	2	237	Surface	Well	0	Cultivable	Private Land	13.00.25.162	76.10.08.144
140	Thirumalanahalli	Shankaregowda s/o Bairegowda			MNL	56/*/*	0.6	0.6	Teak, Hebbevu and others	0.6	15	2035	Surface	Well	0	Cultivable	Private Land	13.00.25.163	76.10.08.145
141	Thirumalanahalli	Shivanna s/o Gangashetty			MNL	56/*/*	0.15	0.15	Teak, Hebbevu and others	0.15	4	509	Surface	Well	0	Cultivable	Private Land	13.00.25.164	76.10.08.146
142	Thirumalanahalli	Shivanna s/o Dyavashetty			MNL	56/*/*	0.31	0.31	Teak, Hebbevu and others	0.31	8	1051	Surface	Well	0	Cultivable	Private Land	13.00.25.165	76.10.08.147
143	Thirumalanahalli	Shivaiah s/o Puttabairaiyah			MNL	48/*/1	0.26	0.26	Teak, Hebbevu and others	0.26	7	882	Surface	Well	0	Cultivable	Private Land	13.00.25.166	76.10.08.148
144	Thirumalanahalli	Shivaiah s/o Puttabairaiyah			MNL	48/*/3	0.08	0.08	Teak, Hebbevu and others	0.08	2	271	Surface	Well	0	Cultivable	Private Land	13.00.25.167	76.10.08.149
145	Thirumalanahalli	Shivarudhraiah s/o Mariyaiah			MNL	48/*/2	0.9	0.9	Teak, Hebbevu and others	0.9	23	3052	Surface	Well	0	Cultivable	Private Land	13.00.25.168	76.10.08.150
146	Thirumalanahalli	Shreenivasha s/o T J Marigowda			MNL	54/*/*	1.21	1.21	Teak, Hebbevu and others	1.21	30	4103	Surface	Well	0	Cultivable	Private Land	13.00.25.169	76.10.08.151
147	Thirumalanahalli	Shreenivasha s/o Basavachari			MNL	56/*/*	0.4	0.4	Teak, Hebbevu and others	0.4	10	1357	Surface	Well	0	Cultivable	Private Land	13.00.25.170	76.10.08.152
148	Thirumalanahalli	Sannatammegowda s/o Chinnegowda			MNL	41/*/4	0.05	0.05	Teak, Hebbevu and others	0.05	1	170	Surface	Well	0	Cultivable	Private Land	13.00.25.171	76.10.08.153
149	Thirumalanahalli	Shavithramma w/o Sannaningegowda			MNL	37/*/5	0.13	0.13	Teak, Hebbevu and others	0.13	3	441	Surface	Well	0	Cultivable	Private Land	13.00.25.172	76.10.08.154
150	Thirumalanahalli	Siddamma w/o Thimmegowda			MNL	42/*/*	1.45	1.45	Teak, Hebbevu and others	1.45	36	4917	Surface	Well	0	Cultivable	Private Land	13.00.25.173	76.10.08.155
151	Thirumalanahalli	Siddegowda s/o Ajjegowda			MNL	52/*/3	0.05	0.05	Teak, Hebbevu and others	0.05	1	170	Surface	Well	0	Cultivable	Private Land	13.00.25.174	76.10.08.156
152	Thirumalanahalli	Sobbegowda s/o Sannegowda			MNL	37/*/1	0.27	0.27	Teak, Hebbevu and others	0.27	7	916	Surface	Well	0	Cultivable	Private Land	13.00.25.175	76.10.08.157
153	Thirumalanahalli	Sobbegowda s/o Sannegowda			MNL	41/*/2	0.73	0.73	Teak, Hebbevu and others	0.73	18	2476	Surface	Well	0	Cultivable	Private Land	13.00.25.176	76.10.08.158
154	Thirumalanahalli	Shoshila s/o Parushothamma			MNL	43/*/5	0.06	0.06	Teak, Hebbevu and others	0.06	2	203	Surface	Well	0	Cultivable	Private Land	13.00.25.177	76.10.08.159
155	Thirumalanahalli	Shoshila s/o Parushothamma			MNL	59/*/4	0.12	0.12	Teak, Hebbevu and others	0.12	3	407	Surface	Well	0	Cultivable	Private Land	13.00.25.178	76.10.08.160
156	Thirumalanahalli	Somegowda s/o Lakkegowda			MNL	39/*/2	0.5	0.5	Teak, Hebbevu and others	0.5	13	1696	Surface	Well	0	Cultivable	Private Land	13.00.25.179	76.10.08.161
157	Thirumalanahalli	Halappa s/o Lakkegowda			MNL	49/*/1	0.34	0.34	Teak, Hebbevu and others	0.34	9	1153	Surface	Well	0	Cultivable	Private Land	13.00.25.180	76.10.08.162
158	Thirumalanahalli	H Venkatesha s/o Hanumegowda			MNL	41/*/4	0.04	0.04	Teak, Hebbevu and others	0.04	1	136	Surface	Well	0	Cultivable	Private Land	13.00.25.181	76.10.08.163

SL. No	Village Name	Farmer Name:	Farmer Code	Aadhar Card No.	Rate Type (Manual/Machinery)	Survey No:	Total Area (Ha.)	Proposed Area (Ha.)	Activity/ Model/Plant/ Crop Name :	Number of Plants Per Ha	No. of plants	Unit Cost 135.65	Method of Irrigation (Drip/Rainfed/Surface)	Source of Irrigation (Canal/Rainfed/Well)	Area as per Type Of Land (Ha.)		Ownership of Land (Community Land/Private Land/Other Land)	Lotitude	Longitude
															Waste Land	Cultivable			
159	Thirumalanahalli	H Venkatesha s/o Hanumegowda			MNL	59/*/1	0.19	0.19	Teak, Hebbevu and others	0.19	5	644	Surface	Well	0	Cultivable	Private Land	13.00.25.182	76.10.08.164
160	Thirumalanahalli	H Venkatesha s/o Hanumegowda			MNL	56/*/*	0.28	0.28	Teak, Hebbevu and others	0.28	7	950	Surface	Well	0	Cultivable	Private Land	13.00.25.183	76.10.08.165
161	Thirumalanahalli	Honnamma s/o Tammanagowda			MNL	47/*/2	0.8	0.8	Teak, Hebbevu and others	0.8	20	2713	Surface	Well	0	Cultivable	Private Land	13.00.25.184	76.10.08.166
162	Thirumalanahalli	T R Shankarappa s/o Late Rangegowda			MNL	28/*/*	2.68	2.68	Teak, Hebbevu and others	2.68	67	9089	Surface	Well	0	Cultivable	Private Land	13.00.25.185	76.10.08.167
163	Thirumalanahalli	Umadevi W/o Late Sannabiregowda			MNL	25/*/2	0.29	0.29	Teak, Hebbevu and others	0.29	7	983	Surface	Well	0	Cultivable	Private Land	13.00.25.186	76.10.08.168
164	Thirumalanahalli	Umadevi W/o Late Sannabiregowda			MNL	25/*/3	0.1	0.1	Teak, Hebbevu and others	0.1	3	339	Surface	Well	0	Cultivable	Private Land	13.00.25.187	76.10.08.169
165	Thirumalanahalli	T Rangaswami s/o Hanumanthegowda			MNL	25/*/1	0.38	0.38	Teak, Hebbevu and others	0.38	10	1289	Surface	Well	0	Cultivable	Private Land	13.00.25.188	76.10.08.170
166	Thirumalanahalli	T H Somashekara s/o Hanumanthegowda			MNL	25/*/1	0.38	0.38	Teak, Hebbevu and others	0.38	10	1289	Surface	Well	0	Cultivable	Private Land	13.00.25.189	76.10.08.171
167	Thirumalanahalli	Revanna S/o Late Biregoeda			MNL	25/*/2	0.76	0.76	Teak, Hebbevu and others	0.76	19	2577	Surface	Well	0	Cultivable	Private Land	13.00.25.190	76.10.08.172
168	Thirumalanahalli	Sannaboregowda S/o Mopanigowda			MNL	3/*/*	1.00	1.00	Teak, Hebbevu and others	1.00	25	3460	Surface	Well	0	Cultivable	Private Land	13.00.25.191	76.10.08.173
169	Thirumalanahalli	T C Mallesh S/o Late Chowdaiah			MNL	3/*/*	0.25	0.25	Teak, Hebbevu and others	0.25	6	848	Surface	Well	0	Cultivable	Private Land	13.00.25.192	76.10.08.174
		Total=								59.46	1487	147855							

[Chapter - IV] 4.5 A Details of Vegetative Cover Activities

Plantation Type : Afforestation Activities

SL. No	Village Name	Farmer Name:	Farmer Code	Aadhar Card No.	Rate Type (Manually/Machinery)	Survey No:	Total Area (Ha.)	Proposed Area (Ha.)	Activity/ Model/Plant/ Crop Name :	Number of Plants Per Ha	No. of plants	Unit Cost 135.65	Method of Irrigation (Drip/Ring/Surface)	Source of Irrigation (Canal/Rainfed/Well)	Area as per Type Of Land (Ha.)		Ownership of Land (Community Land/ Private Land/Other Land)	Lotitude	Longitude
															Waste Land	Cultivable			
1	Idalakavalu	Annaiah s/o Junjaiah			Manually	2*/B94	0.13	0.13	Teak, Hebbevu and others	0.13	3	441	Surface	Well	0	Cultivable	Private Land	13.21.6515	76.08.5912
2	Idalakavalu	Asha w/o Chandregowda			Manually	2*/*	0.12	0.12	Teak, Hebbevu and others	0.12	3	407	Surface	Well	0	Cultivable	Private Land	13.21.6516	76.08.5913
3	Idalakavalu	M S Madhu s/o Sannathammegowda			Manually	2*/B107	0.23	0.23	Teak, Hebbevu and others	0.23	6	780	Surface	Well	0	Cultivable	Private Land	13.21.6517	76.08.5914
4	Idalakavalu	S P Kategowda s/o Puttegowda			Manually	2*/B 371	0.27	0.27	Teak, Hebbevu and others	0.27	7	916	Surface	Well	0	Cultivable	Private Land	13.21.6518	76.08.5915
5	Idalakavalu	Hemaraju s/o Puttalingegowda			Manually	2*/B 371	0.27	0.27	Teak, Hebbevu and others	0.27	7	916	Surface	Well	0	Cultivable	Private Land	13.21.6519	76.08.5916
6	Idalakavalu	S C Basavaraju s/o Palaksha			Manually	2*/B96	0.32	0.32	Teak, Hebbevu and others	0.32	8	1085	Surface	Well	0	Cultivable	Private Land	13.21.6520	76.08.5917
7	Idalakavalu	Kariyamma w/o Shivanajegowda			Manually	2*/B104	0.11	0.11	Teak, Hebbevu and others	0.11	3	373	Surface	Well	0	Cultivable	Private Land	13.21.6521	76.08.5918
8	Idalakavalu	Kamma w/o Mogannaiaika			Manually	2*/B100	0.38	0.38	Teak, Hebbevu and others	0.38	10	1289	Surface	Well	0	Cultivable	Private Land	13.21.6522	76.08.5919
9	Idalakavalu	Kalegowda s/o Rangegowda			Manually	2*/B89	0.4	0.4	Teak, Hebbevu and others	0.4	10	1357	Surface	Well	0	Cultivable	Private Land	13.21.6523	76.08.5920
10	Idalakavalu	K R Basavegowda s/o Ramegowda			Manually	2*/B 114	0.22	0.22	Teak, Hebbevu and others	0.22	6	746	Surface	Well	0	Cultivable	Private Land	13.21.6524	76.08.5921
11	Idalakavalu	K R Shivegowda s/o Ramegowda			Manually	2*/B 108	0.12	0.12	Teak, Hebbevu and others	0.12	3	407	Surface	Well	0	Cultivable	Private Land	13.21.6525	76.08.5922
12	Idalakavalu	K N Shankarappa s/o Nanjappa			Manually	2*/B 119	0.22	0.22	Teak, Hebbevu and others	0.22	6	746	Surface	Well	0	Cultivable	Private Land	13.21.6526	76.08.5923
13	Idalakavalu	K P Jagadeesha s/o Puttasiddappa			Manually	2*/*	0.23	0.23	Teak, Hebbevu and others	0.23	6	780	Surface	Well	0	Cultivable	Private Land	13.21.6527	76.08.5924
14	Idalakavalu	Chandregowda s/o Nanjegowad			Manually	2*/*	0.2	0.2	Teak, Hebbevu and others	0.2	5	678	Surface	Well	0	Cultivable	Private Land	13.21.6528	76.08.5925
15	Idalakavalu	Channabeeregowda s/o Gudibeeregowda			Manually	2*/B97	0.28	0.28	Teak, Hebbevu and others	0.28	7	950	Surface	Well	0	Cultivable	Private Land	13.21.6529	76.08.5926

SL. No	Village Name	Farmer Name:	Farmer Code	Aadhar Card No.	Rate Type (Manually/Machinery)	Survey No:	Total Area (Ha.)	Proposed Area (Ha.)	Activity/ Model/Plant/ Crop Name :	Number of Plants Per Ha	No. of plants	Unit Cost 135.65	Method of Irrigation (Drip/Ring/Surface)	Source of Irrigation (Canal/Rainfed/Well)	Area as per Type Of Land (Ha.)		Ownership of Land (Community Land/ Private Land/Other Land)	Lotitude	Longitude
															Waste Land	Cultivable			
16	Idalakavalu	Timmegowda s/o Rangegowda			Manually	2*/B 117	0.03	0.03	Teak, Hebbevu and others	0.03	1	102	Surface	Well	0	Cultivable	Private Land	13.21.6530	76.08.5927
17	Idalakavalu	Dasanaik s/o Chikkanaiaka			Manually	2*/*	0.31	0.31	Teak, Hebbevu and others	0.31	8	1051	Surface	Well	0	Cultivable	Private Land	13.21.6531	76.08.5928
18	Idalakavalu	Dyavegowda s/o Karigowda			Manually	2*/B100	0.37	0.37	Teak, Hebbevu and others	0.37	9	1255	Surface	Well	0	Cultivable	Private Land	13.21.6532	76.08.5929
19	Idalakavalu	Nanjundegowda s/o Huligowda			Manually	2*/B99	0.29	0.29	Teak, Hebbevu and others	0.29	7	983	Surface	Well	0	Cultivable	Private Land	13.21.6533	76.08.5930
20	Idalakavalu	Naganaika s/o Dasanaik			Manually	2*/B106	0.23	0.23	Teak, Hebbevu and others	0.23	6	780	Surface	Well	0	Cultivable	Private Land	13.21.6534	76.08.5931
21	Idalakavalu	Parvathamma s/o Virupaksha			Manually	2*/B 120	0.22	0.22	Teak, Hebbevu and others	0.22	6	746	Surface	Well	0	Cultivable	Private Land	13.21.6535	76.08.5932
22	Idalakavalu	Puttamma w/o Kumaregowda			Manually	2*/B 109	0.37	0.37	Teak, Hebbevu and others	0.37	9	1255	Surface	Well	0	Cultivable	Private Land	13.21.6536	76.08.5933
23	Idalakavalu	Puttamma w/o Shivegowda			Manually	2*/B 111	0.03	0.03	Teak, Hebbevu and others	0.03	1	102	Surface	Well	0	Cultivable	Private Land	13.21.6537	76.08.5934
24	Idalakavalu	Puttasiddappa s/o Nanjegowda			Manually	2*/B86	0.33	0.33	Teak, Hebbevu and others	0.33	8	1119	Surface	Well	0	Cultivable	Private Land	13.21.6538	76.08.5935
25	Idalakavalu	Puttaraju s/o Mogannagowda			Manually	2*/B 112	0.07	0.07	Teak, Hebbevu and others	0.07	2	237	Surface	Well	0	Cultivable	Private Land	13.21.6539	76.08.5936
26	Idalakavalu	Basavalingamma w/o Puttegowda			Manually	2*/B90	0.22	0.22	Teak, Hebbevu and others	0.22	6	746	Surface	Well	0	Cultivable	Private Land	13.21.6540	76.08.5937
27	Idalakavalu	Boddegowda s/o Puttegowda			Manually	2*/B96	0.24	0.24	Teak, Hebbevu and others	0.24	6	814	Surface	Well	0	Cultivable	Private Land	13.21.6541	76.08.5938
28	Idalakavalu	Boveneshagowda s/o Ningegowda			Manually	2*/*	0.33	0.33	Teak, Hebbevu and others	0.33	8	1119	Surface	Well	0	Cultivable	Private Land	13.21.6542	76.08.5939
29	Idalakavalu	Manjula w/o Virupakshaiah			Manually	2*/*	0.23	0.23	Teak, Hebbevu and others	0.23	6	780	Surface	Well	0	Cultivable	Private Land	13.21.6543	76.08.5940
30	Idalakavalu	Marigowda s/o Gudibeeregowda			Manually	2*/B97	0.28	0.28	Teak, Hebbevu and others	0.28	7	950	Surface	Well	0	Cultivable	Private Land	13.21.6544	76.08.5941
31	Idalakavalu	Yoshodamma w/o N Puttalingegowda			Manually	2*/B 121	0.33	0.33	Teak, Hebbevu and others	0.33	8	1119	Surface	Well	0	Cultivable	Private Land	13.21.6545	76.08.5942
32	Idalakavalu	Ranagaswami s/o Nanjegowda			Manually	2*/B93	0.13	0.13	Teak, Hebbevu and others	0.13	3	441	Surface	Well	0	Cultivable	Private Land	13.21.6546	76.08.5943

SL. No	Village Name	Farmer Name:	Farmer Code	Aadhar Card No.	Rate Type (Manually/Machinery)	Survey No:	Total Area (Ha.)	Proposed Area (Ha.)	Activity/ Model/Plant/ Crop Name :	Number of Plants Per Ha	No. of plants	Unit Cost 135.65	Method of Irrigation (Drip/Ring/Surface)	Source of Irrigation (Canal/Rainfed/Well)	Area as per Type Of Land (Ha.)		Ownership of Land (Community Land/ Private Land/Other Land)	Lotitude	Longitude
															Waste Land	Cultivable			
33	Idalakavalu	Ranagaswami s/ Rangegowda			Manually	2/*	0.23	0.23	Teak, Hebbevu and others	0.23	6	780	Surface	Well	0	Cultivable	Private Land	13.21.6547	76.08.5944
34	Idalakavalu	Ranagaswami s/o Lashmegowda			Manually	2*/B98	0.02	0.02	Teak, Hebbevu and others	0.02	1	68	Surface	Well	0	Cultivable	Private Land	13.21.6548	76.08.5945
35	Idalakavalu	Rudrappa s/o Basavegowda			Manually	2*/B 118	0.22	0.22	Teak, Hebbevu and others	0.22	6	746	Surface	Well	0	Cultivable	Private Land	13.21.6549	76.08.5946
36	Idalakavalu	Lakkegowda s/o Ningegowda			Manually	2*/B 429	0.13	0.13	Teak, Hebbevu and others	0.13	3	441	Surface	Well	0	Cultivable	Private Land	13.21.6550	76.08.5947
37	Idalakavalu	Lakshamma w/o Bhadhregowda			Manually	2*/B104	0.06	0.06	Teak, Hebbevu and others	0.06	2	203	Surface	Well	0	Cultivable	Private Land	13.21.6551	76.08.5948
38	Idalakavalu	Virupakshaiah s/o Kariyaiah			Manually	2*/B 116	0.18	0.18	Teak, Hebbevu and others	0.18	5	610	Surface	Well	0	Cultivable	Private Land	13.21.6552	76.08.5949
39	Idalakavalu	Virabhadraiah s/o Ramegowda			Manually	2*/B 115	0.12	0.12	Teak, Hebbevu and others	0.12	3	407	Surface	Well	0	Cultivable	Private Land	13.21.6553	76.08.5950
40	Idalakavalu	Virabhadhregowda s/o Rangegowda			Manually	2*/B102	0.04	0.04	Teak, Hebbevu and others	0.04	1	136	Surface	Well	0	Cultivable	Private Land	13.21.6554	76.08.5951
41	Idalakavalu	Vedhavathi w/o Giddegowda			Manually	2*/B95	0.26	0.26	Teak, Hebbevu and others	0.26	7	882	Surface	Well	0	Cultivable	Private Land	13.21.6555	76.08.5952
42	Idalakavalu	Shambolingappa s/o Mogannagowda			Manually	2*/B 113	0.16	0.16	Teak, Hebbevu and others	0.16	4	543	Surface	Well	0	Cultivable	Private Land	13.21.6556	76.08.5953
43	Idalakavalu	Shivamamjegowda s/o Kalegowda			Manually	2*/B104	0.06	0.06	Teak, Hebbevu and others	0.06	2	203	Surface	Well	0	Cultivable	Private Land	13.21.6557	76.08.5954
44	Idalakavalu	Shadhashiva s/o Kumaraswami			Manually	2*/B 110	0.23	0.23	Teak, Hebbevu and others	0.23	6	780	Surface	Well	0	Cultivable	Private Land	13.21.6558	76.08.5955
45	Idalakavalu	Siddabeeregowda s/o Ningegowda			Manually	2/*	0.33	0.33	Teak, Hebbevu and others	0.33	8	1119	Surface	Well	0	Cultivable	Private Land	13.21.6559	76.08.5956
		Total=								9.55	239	32386							

[Chapter - IV] 4.5 A Details of Vegetative Cover Activities

Plantation Type : Afforestation Activities

SL. No	Village Name	Farmer Name:	Farmer Code	Aadhar Card No.	Rate Type (Manually/Machinery)	Survey No:	Total Area (Ha.)	Proposed Area (Ha.)	Activity/ Model/Plant/ Crop Name :	Number of Plants Per Ha	No. of plants	Unit Cost 135.65	Method of Irrigation (Drip/Ring/Surface)	Source of Irrigation (Canal/Rainfed/Well)	Area as per Type Of Land (Ha.)		Ownership of Land (Community Land/ Private Land/Other Land)	Lotitude	Longitude
															Waste Land	Cultiva ble			
1	Umadevihalli	Huligowda s/o Timmegowda			Manually	15/*/1	1.2	1.2	Teak, Hebbevu and others	1.2	30	4070	Surface	Well	0	Cultiva ble	Private Land	13.18.7875	76.09.8995
2	Umadevihalli	Erappa s/o Rudrashetty			Manually	1/*/5	0.1	0.1	Teak, Hebbevu and others	0.1	3	339	Surface	Well	0	Cultiva ble	Private Land	13.18.7876	76.09.8996
3	Umadevihalli				Manually	9/*/*	0.1	0.1	Teak, Hebbevu and others	0.1	3	339	Surface	Well	0	Cultiva ble	Private Land	13.18.7877	76.09.8997
4	Umadevihalli	Y U Puppegowda s/o Mallegowda			Manually	8/*/*	0.8	0.8	Teak, Hebbevu and others	0.8	20	2713	Surface	Well	0	Cultiva ble	Private Land	13.18.7878	76.09.8998
5	Umadevihalli	Shivarudhrappa s/o rudhrashetty			Manually	13/*/3	0.42	0.42	Teak, Hebbevu and others	0.42	11	1424	Surface	Well	0	Cultiva ble	Private Land	13.18.7879	76.09.8999
6	Umadevihalli				Manually	32/*/2	1.02	1.02	Teak, Hebbevu and others	1.02	26	3459	Surface	Well	0	Cultiva ble	Private Land	13.18.7880	76.09.9000
7	Umadevihalli	Ningegowda s/o Siddegowda			Manually	36/*/*	1.51	1.51	Teak, Hebbevu and others	1.51	38	5121	Surface	Well	0	Cultiva ble	Private Land	13.18.7881	76.09.9001
8	Umadevihalli				Manually	7/*/*	1.6	1.6	Teak, Hebbevu and others	1.6	40	5426	Surface	Well	0	Cultiva ble	Private Land	13.18.7882	76.09.9002
9	Umadevihalli	Gana mathu drava vasthu			Manually	7/*/*	0.4	0.4	Teak, Hebbevu and others	0.4	10	1357	Surface	Well	0	Cultiva ble	Private Land	13.18.7883	76.09.9003
10	Umadevihalli	Puppegowda s/o Mallegowda			Manually	23/*/4	0.05	0.05	Teak, Hebbevu and others	0.05	1	170	Surface	Well	0	Cultiva ble	Private Land	13.18.7884	76.09.9004
11	Umadevihalli	Y U Ravikumar s/o Hucchavirappa			Manually	1/*/4	0.2	0.2	Teak, Hebbevu and others	0.2	5	678	Surface	Well	0	Cultiva ble	Private Land	13.18.7885	76.09.9005
12	Umadevihalli	Basavaraju s/o Ningegowda			Manually	37/*/*	1.4	1.4	Teak, Hebbevu and others	1.4	35	4748	Surface	Well	0	Cultiva ble	Private Land	13.18.7886	76.09.9006
13	Umadevihalli				Manually	7/*/*	1.6	1.6	Teak, Hebbevu and others	1.6	40	5426	Surface	Well	0	Cultiva ble	Private Land	13.18.7887	76.09.9007
14	Umadevihalli	Kamalamma s/o Jayalingamma			Manually	9/*/*	1.6	1.6	Teak, Hebbevu and others	1.6	40	5426	Surface	Well	0	Cultiva ble	Private Land	13.18.7888	76.09.9008
15	Umadevihalli	Buddisagara s/o Huligowda			Manually	8/*/*	0.4	0.4	Teak, Hebbevu and others	0.4	10	1357	Surface	Well	0	Cultiva ble	Private Land	13.18.7889	76.09.9009
16	Umadevihalli	Eshwara s/o Nanjegowda			Manually	26/*/2	0.47	0.47	Teak, Hebbevu and others	0.47	12	1594	Surface	Well	0	Cultiva ble	Private Land	13.18.7890	76.09.9010

17	Umadevihalli	Veerabhadhragowda s/o Mallgowda			Manually	11/*/4	0.17	0.17	Teak, Hebbevu and others	0.17	4	577	Surface	Well	0	Cultiva ble	Private Land	13.18.7891	76.09.9011
18	Umadevihalli				Manually	11/*/7	0.18	0.18	Teak, Hebbevu and others	0.18	5	610	Surface	Well	0	Cultiva ble	Private Land	13.18.7892	76.09.9012
19	Umadevihalli	Rudragowda s/o Nanjundegowda			Manually	11/*/8	0.05	0.05	Teak, Hebbevu and others	0.05	1	170	Surface	Well	0	Cultiva ble	Private Land	13.18.7893	76.09.9013
20	Umadevihalli				Manually	11/*/8A	0.05	0.05	Teak, Hebbevu and others	0.05	1	170	Surface	Well	0	Cultiva ble	Private Land	13.18.7894	76.09.9014
21	Umadevihalli				Manually	11/*/3B	0.34	0.34	Teak, Hebbevu and others	0.34	9	1153	Surface	Well	0	Cultiva ble	Private Land	13.18.7895	76.09.9015
22	Umadevihalli	Veerabhadraswami s/o Puttappa			Manually	13/*/2	0.08	0.08	Teak, Hebbevu and others	0.08	2	271	Surface	Well	0	Cultiva ble	Private Land	13.18.7896	76.09.9016
23	Umadevihalli				Manually	9/*/*	0.6	0.6	Teak, Hebbevu and others	0.6	15	2035	Surface	Well	0	Cultiva ble	Private Land	13.18.7897	76.09.9017
24	Umadevihalli	Ningamma w/o Gurappa			Manually	13/*/1	0.56	0.56	Teak, Hebbevu and others	0.56	14	1899	Surface	Well	0	Cultiva ble	Private Land	13.18.7898	76.09.9018
25	Umadevihalli				Manually	13/*/2	1.1	1.1	Teak, Hebbevu and others	1.1	28	3730	Surface	Well	0	Cultiva ble	Private Land	13.18.7899	76.09.9019
26	Umadevihalli				Manually	11/*/12	0.03	0.03	Teak, Hebbevu and others	0.03	1	102	Surface	Well	0	Cultiva ble	Private Land	13.18.7900	76.09.9020
27	Umadevihalli				Manually	11/*/13	0.06	0.06	Teak, Hebbevu and others	0.06	2	203	Surface	Well	0	Cultiva ble	Private Land	13.18.7901	76.09.9021
28	Umadevihalli				Manually	29/*/1	1.04	1.04	Teak, Hebbevu and others	1.04	26	3527	Surface	Well	0	Cultiva ble	Private Land	13.18.7902	76.09.9022
29	Umadevihalli		Deevaramma w/o Nanjudegowda			Manually	35/*/*	0.3	0.3	Teak, Hebbevu and others	0.3	8	1017	Surface	Well	0	Cultiva ble	Private Land	13.18.7903
30	Umadevihalli				Manually	11/*/10	0.12	0.12	Teak, Hebbevu and others	0.12	3	407	Surface	Well	0	Cultiva ble	Private Land	13.18.7904	76.09.9024
31	Umadevihalli				Manually	18/*/2	0.83	0.83	Teak, Hebbevu and others	0.83	21	2815	Surface	Well	0	Cultiva ble	Private Land	13.18.7905	76.09.9025
32	Umadevihalli				Manually	11/*/2A	0.06	0.06	Teak, Hebbevu and others	0.06	2	203	Surface	Well	0	Cultiva ble	Private Land	13.18.7906	76.09.9026
33	Umadevihalli				Manually	11/*/2C	0.09	0.09	Teak, Hebbevu and others	0.09	2	305	Surface	Well	0	Cultiva ble	Private Land	13.18.7907	76.09.9027
34	Umadevihalli				Manually	1/*/2	0.42	0.42	Teak, Hebbevu and others	0.42	11	1424	Surface	Well	0	Cultiva ble	Private Land	13.18.7908	76.09.9028
35	Umadevihalli	A S Anadh s/o Shivarudhrappa			Manually	22/*/*	0.04	0.04	Teak, Hebbevu and others	0.04	1	136	Surface	Well	0	Cultiva ble	Private Land	13.18.7909	76.09.9029

36	Umadevihalli	Y V Manjunatha s/o Veerappa			Manually	11/*/12	0.1	0.1	Teak, Hebbevu and others	0.1	3	339	Surface	Well	0	Cultiva ble	Private Land	13.18.7910	76.09.9030
37	Umadevihalli				Manually	13/*/2	0.08	0.08	Teak, Hebbevu and others	0.08	2	271	Surface	Well	0	Cultiva ble	Private Land	13.18.7911	76.09.9031
38	Umadevihalli				Manually	16/*/2	1.17	1.17	Teak, Hebbevu and others	1.17	29	3968	Surface	Well	0	Cultiva ble	Private Land	13.18.7912	76.09.9032
39	Umadevihalli	S C Puttaswamigowda s/o Channegowda			Manually	17/*/3	1.6	1.6	Teak, Hebbevu and others	1.6	40	5426	Surface	Well	0	Cultiva ble	Private Land	13.18.7913	76.09.9033
40	Umadevihalli	S Santhegowda s/o Shiddelegowda			Manually	24/*/3	0.7	0.7	Teak, Hebbevu and others	0.7	18	2374	Surface	Well	0	Cultiva ble	Private Land	13.18.7914	76.09.9034
41	Umadevihalli				Manually	24/*/4	0.49	0.49	Teak, Hebbevu and others	0.49	12	1662	Surface	Well	0	Cultiva ble	Private Land	13.18.7915	76.09.9035
42	Umadevihalli	Ramachandra s/o Chikkegowda			Manually	26/*/3	0.4	0.4	Teak, Hebbevu and others	0.4	10	1357	Surface	Well	0	Cultiva ble	Private Land	13.18.7916	76.09.9036
43	Umadevihalli	Shanthosha s/o Rudraswami			Manually	33/*/5	0.8	0.8	Teak, Hebbevu and others	0.8	20	2713	Surface	Well	0	Cultiva ble	Private Land	13.18.7917	76.09.9037
44	Umadevihalli				Manually	14/*/3	0.4	0.4	Teak, Hebbevu and others	0.4	10	1357	Surface	Well	0	Cultiva ble	Private Land	13.18.7918	76.09.9038
45	Umadevihalli	Chandrashekar T S S/O shannathimmegowda			Manually	25/*/*	0.7	0.7	Teak, Hebbevu and others	0.7	18	2374	Surface	Well	0	Cultiva ble	Private Land	13.18.7919	76.09.9039
46	Umadevihalli	Dinesha kumara s/o gudibeeregowda			Manually	18/*/5	0.2	0.2	Teak, Hebbevu and others	0.2	5	678	Surface	Well	0	Cultiva ble	Private Land	13.18.7920	76.09.9040
47	Umadevihalli				Manually	17/*/6	0.36	0.36	Teak, Hebbevu and others	0.36	9	1221	Surface	Well	0	Cultiva ble	Private Land	13.18.7921	76.09.9041
48	Umadevihalli	Kurunakara s/o gudubeeregowda			Manually	18/*/4	0.2	0.2	Teak, Hebbevu and others	0.2	5	678	Surface	Well	0	Cultiva ble	Private Land	13.18.7922	76.09.9042
49	Umadevihalli				Manually	17/*/5	0.36	0.36	Teak, Hebbevu and others	0.36	9	1221	Surface	Well	0	Cultiva ble	Private Land	13.18.7923	76.09.9043
50	Umadevihalli	Devaraja Y U S/O Veereappa			Manually	16/*/1	0.97	0.97	Teak, Hebbevu and others	0.97	24	3290	Surface	Well	0	Cultiva ble	Private Land	13.18.7924	76.09.9044
51	Umadevihalli	Dilip kuamr S S S/O Shanthe Gowda			Manually	17/*/4	0.73	0.73	Teak, Hebbevu and others	0.73	18	2476	Surface	Well	0	Cultiva ble	Private Land	13.18.7925	76.09.9045
52	Umadevihalli				Manually	18/*/3	0.39	0.39	Teak, Hebbevu and others	0.39	10	1323	Surface	Well	0	Cultiva ble	Private Land	13.18.7926	76.09.9046
53	Umadevihalli	Madhushudan s/o puttegowda			Manually	2/*/5	0.8	0.8	Teak, Hebbevu and others	0.8	20	2713	Surface	Well	0	Cultiva ble	Private Land	13.18.7927	76.09.9047

54	Umadevihalli	Thotashetty s/o Huchappa			Manually	27/*/2	0.32	0.32	Teak, Hebbevu and others	0.32	8	1085	Surface	Well	0	Cultiva ble	Private Land	13.18.7928	76.09.9048
55	Umadevihalli	Thotashetty s/o Bairashetty			Manually	11/*/14	0.2	0.2	Teak, Hebbevu and others	0.2	5	678	Surface	Well	0	Cultiva ble	Private Land	13.18.7929	76.09.9049
56	Umadevihalli	Shivashenkarappa s/o Ramalingappa			Manually	11/*/11	0.03	0.03	Teak, Hebbevu and others	0.03	1	102	Surface	Well	0	Cultiva ble	Private Land	13.18.7930	76.09.9050
57	Umadevihalli	Thotappashetty s/o Huchashetty			Manually	11/*/2B	0.14	0.14	Teak, Hebbevu and others	0.14	4	475	Surface	Well	0	Cultiva ble	Private Land	13.18.7931	76.09.9051
58	Umadevihalli	Shivasankarappa s/o Ramalingappa			Manually	11/*/1A	0.2	0.2	Teak, Hebbevu and others	0.2	5	678	Surface	Well	0	Cultiva ble	Private Land	13.18.7932	76.09.9052
59	Umadevihalli	Thotappashetty s/o Huchayashetty			Manually	11/*/3C	0.08	0.08	Teak, Hebbevu and others	0.08	2	271	Surface	Well	0	Cultiva ble	Private Land	13.18.7933	76.09.9053
60	Umadevihalli	Paramashetty s/o Eranna			Manually	24/*/2	0.05	0.05	Teak, Hebbevu and others	0.05	1	170	Surface	Well	0	Cultiva ble	Private Land	13.18.7934	76.09.9054
61	Umadevihalli	Nangamma W/O Devaraju			Manually	27/*/1	0.52	0.52	Teak, Hebbevu and others	0.52	13	1763	Surface	Well	0	Cultiva ble	Private Land	13.18.7935	76.09.9055
62	Umadevihalli				Manually	26/*/4	0.55	0.55	Teak, Hebbevu and others	0.55	14	1865	Surface	Well	0	Cultiva ble	Private Land	13.18.7936	76.09.9056
63	Umadevihalli	Upparike s/o Beeranna			Manually	34/*/3	0.69	0.69	Teak, Hebbevu and others	0.69	17	2340	Surface	Well	0	Cultiva ble	Private Land	13.18.7937	76.09.9057
64	Umadevihalli	Prakasha s/o Puppegowda			Manually	2/*/6	0.8	0.8	Teak, Hebbevu and others	0.8	20	2713	Surface	Well	0	Cultiva ble	Private Land	13.18.7938	76.09.9058
65	Umadevihalli	Manjashetty s/o shidorappa			Manually	23/*/4	0.15	0.15	Teak, Hebbevu and others	0.15	4	509	Surface	Well	0	Cultiva ble	Private Land	13.18.7939	76.09.9059
66	Umadevihalli	Santhappa s/o ningegowda			Manually	2/*/4	0.64	0.64	Teak, Hebbevu and others	0.64	16	2170	Surface	Well	0	Cultiva ble	Private Land	13.18.7940	76.09.9060
67	Umadevihalli	Sannathammegowda s/o Yalakigowda			Manually	21/*/1	1	1	Teak, Hebbevu and others	1	25	3391	Surface	Well	0	Cultiva ble	Private Land	13.18.7941	76.09.9061
68	Umadevihalli				Manually	21/*/1A	1	1	Teak, Hebbevu and others	1	25	3391	Surface	Well	0	Cultiva ble	Private Land	13.18.7942	76.09.9062
69	Umadevihalli	Marigowda S C s/o Channegowda			Manually	17/*/2	1.6	1.6	Teak, Hebbevu and others	1.6	40	5426	Surface	Well	0	Cultiva ble	Private Land	13.18.7943	76.09.9063
70	Umadevihalli	Umadevi s/o Sannabeeregowda			Manually	23/*/4	0.17	0.17	Teak, Hebbevu and others	0.17	4	577	Surface	Well	0	Cultiva ble	Private Land	13.18.7944	76.09.9064
71	Umadevihalli				Manually	23/*/2	0.1	0.1	Teak, Hebbevu and others	0.1	3	339	Surface	Well	0	Cultiva ble	Private Land	13.18.7945	76.09.9065
72	Umadevihalli	Rudragowda s/o Eregowda			Manually	15/*/1	0.8	0.8	Teak, Hebbevu and others	0.8	20	2713	Surface	Well	0	Cultiva ble	Private Land	13.18.7946	76.09.9066

73	Umadevihalli	Timmaiah s/o Dyavaiah			Manually	28/*/*	0.42	0.42	Teak, Hebbevu and others	0.42	11	1424	Surface	Well	0	Cultiva ble	Private Land	13.18.7947	76.09.9067
74	Umadevihalli	T S Shivegowda s/o Sannathammregowda			Manually	15/*/2	0.6	0.6	Teak, Hebbevu and others	0.6	15	2035	Surface	Well	0	Cultiva ble	Private Land	13.18.7948	76.09.9068
75	Umadevihalli	Rudregowda s/o basavegowda			Manually	29/*/2	0.74	0.74	Teak, Hebbevu and others	0.74	19	2510	Surface	Well	0	Cultiva ble	Private Land	13.18.7949	76.09.9069
76	Umadevihalli				Manually	30/*/*	2.26	2.26	Teak, Hebbevu and others	2.26	57	7664	Surface	Well	0	Cultiva ble	Private Land	13.18.7950	76.09.9070
77	Umadevihalli				Manually	31/*/*	1.51	1.51	Teak, Hebbevu and others	1.51	38	5121	Surface	Well	0	Cultiva ble	Private Land	13.18.7951	76.09.9071
78	Umadevihalli				Manually	24/*/5	0.51	0.51	Teak, Hebbevu and others	0.51	13	1730	Surface	Well	0	Cultiva ble	Private Land	13.18.7952	76.09.9072
79	Umadevihalli				Manually	25/*/*	0.69	0.69	Teak, Hebbevu and others	0.69	17	2340	Surface	Well	0	Cultiva ble	Private Land	13.18.7953	76.09.9073
80	Umadevihalli		Rudregowda s/o basavegowda			Manually	1/*/1	0.5	0.5	Teak, Hebbevu and others	0.5	13	1696	Surface	Well	0	Cultiva ble	Private Land	13.18.7954
81	Umadevihalli	Latha w/o Shekharappa			Manually	9/*/*	0.55	0.55	Teak, Hebbevu and others	0.55	14	1865	Surface	Well	0	Cultiva ble	Private Land	13.18.7955	76.09.9075
82	Umadevihalli	Shivashenkarappa s/o Ramalingappa			Manually	33/*/4	0.22	0.22	Teak, Hebbevu and others	0.22	6	746	Surface	Well	0	Cultiva ble	Private Land	13.18.7956	76.09.9076
83	Umadevihalli	Ranjitha w/o Janakaraju			Manually	1/*/5	0.1	0.1	Teak, Hebbevu and others	0.1	3	339	Surface	Well	0	Cultiva ble	Private Land	13.18.7957	76.09.9077
84	Umadevihalli				Manually	1/*/6	0.35	0.35	Teak, Hebbevu and others	0.35	9	1187	Surface	Well	0	Cultiva ble	Private Land	13.18.7958	76.09.9078
85	Umadevihalli	Shivashekarappa s/o Ramalinagappa			Manually	25/*/*	0.57	0.57	Teak, Hebbevu and others	0.57	14	1933	Surface	Well	0	Cultiva ble	Private Land	13.18.7959	76.09.9079
86	Umadevihalli				Manually	33/*/1	0.5	0.5	Teak, Hebbevu and others	0.5	13	1696	Surface	Well	0	Cultiva ble	Private Land	13.18.7960	76.09.9080
87	Umadevihalli				Manually	34/*/1A	1	1	Teak, Hebbevu and others	1	25	3391	Surface	Well	0	Cultiva ble	Private Land	13.18.7961	76.09.9081
88	Umadevihalli	Mohankumar B D s/o Darmapalaka			Manually	3/*/2	0.8	0.8	Teak, Hebbevu and others	0.8	20	2713	Surface	Well	0	Cultiva ble	Private Land	13.18.7962	76.09.9082
89	Umadevihalli				Manually	3/*/3	0.8	0.8	Teak, Hebbevu and others	0.8	20	2713	Surface	Well	0	Cultiva ble	Private Land	13.18.7963	76.09.9083
90	Umadevihalli	Shivashekarappa s/o Ramalinagappa			Manually	14/*/4	0.55	0.55	Teak, Hebbevu and others	0.55	14	1865	Surface	Well	0	Cultiva ble	Private Land	13.18.7964	76.09.9084

91	Umadevihalli	Thotaraadhya s/o shivarudraiah bin Shivarudrappa			Manually	14/**/5	0.48	0.48	Teak, Hebbevu and others	0.48	12	1628	Surface	Well	0	Cultiva ble	Private Land	13.18.7965	76.09.9085
92	Umadevihalli				Manually	33/**/3	0.8	0.8	Teak, Hebbevu and others	0.8	20	2713	Surface	Well	0	Cultiva ble	Private Land	13.18.7966	76.09.9086
93	Umadevihalli				Manually	33/**/2	0.22	0.22	Teak, Hebbevu and others	0.22	6	746	Surface	Well	0	Cultiva ble	Private Land	13.18.7967	76.09.9087
94	Umadevihalli				Manually	25/**/*	0.69	0.69	Teak, Hebbevu and others	0.69	17	2340	Surface	Well	0	Cultiva ble	Private Land	13.18.7968	76.09.9088
95	Umadevihalli				Manually	24/**/1	0.05	0.05	Teak, Hebbevu and others	0.05	1	170	Surface	Well	0	Cultiva ble	Private Land	13.18.7969	76.09.9089
96	Umadevihalli	Sangabasayya s/o Huchhaveerappa			Manually	25/**/*	1.17	1.17	Teak, Hebbevu and others	1.17	29	3968	Surface	Well	0	Cultiva ble	Private Land	13.18.7970	76.09.9090
97	Umadevihalli	Puppegowda s/o Mallegowda			Manually	2/**/3	0.08	0.08	Teak, Hebbevu and others	0.08	2	271	Surface	Well	0	Cultiva ble	Private Land	13.18.7971	76.09.9091
98	Umadevihalli				Manually	2/**/1	0.11	0.11	Teak, Hebbevu and others	0.11	3	373	Surface	Well	0	Cultiva ble	Private Land	13.18.7972	76.09.9092
99	Umadevihalli				Manually	26/**/2	0.48	0.48	Teak, Hebbevu and others	0.48	12	1628	Surface	Well	0	Cultiva ble	Private Land	13.18.7973	76.09.9093
100	Umadevihalli	Shivashenkarappa s/o Ramalingappa			Manually	23/**/1	0.05	0.05	Teak, Hebbevu and others	0.05	1	170	Surface	Well	0	Cultiva ble	Private Land	13.18.7974	76.09.9094
101	Umadevihalli	T Shivashenkarappa s/o late Thimmegowda			Manually	26/**/1	0.4	0.4	Teak, Hebbevu and others	0.4	10	1357	Surface	Well	0	Cultiva ble	Private Land	13.18.7975	76.09.9095
102	Umadevihalli	Shenkarappa s/o Manjappa			Manually	32/**/2	0.51	0.51	Teak, Hebbevu and others	0.51	13	1730	Surface	Well	0	Cultiva ble	Private Land	13.18.7976	76.09.9096
103	Umadevihalli				Manually	7/**/*	0.42	0.42	Teak, Hebbevu and others	0.42	11	1424	Surface	Well	0	Cultiva ble	Private Land	13.18.7977	76.09.9097
104	Umadevihalli	Janakaraju s/o Mamjappa			Manually	7/**/*	0.43	0.43	Teak, Hebbevu and others	0.43	11	1458	Surface	Well	0	Cultiva ble	Private Land	13.18.7978	76.09.9098
105	Umadevihalli				Manually	32/**/2	0.09	0.09	Teak, Hebbevu and others	0.09	2	305	Surface	Well	0	Cultiva ble	Private Land	13.18.7979	76.09.9099
106	Umadevihalli	Puttabasavashetty s/o Rudrasgetty			Manually	32/**/2	1.02	1.02	Teak, Hebbevu and others	1.02	26	3459	Surface	Well	0	Cultiva ble	Private Land	13.18.7980	76.09.9100
107	Umadevihalli				Manually	9/**/*	0.75	0.75	Teak, Hebbevu and others	0.75	19	2543	Surface	Well	0	Cultiva ble	Private Land	13.18.7981	76.09.9101
108	Umadevihalli	Shivarudrappa s/o Rudrasgetty			Manually	9/**/*	0.2	0.2	Teak, Hebbevu and others	0.2	5	678	Surface	Well	0	Cultiva ble	Private Land	13.18.7982	76.09.9102
109	Umadevihalli	Sharadamma w/o Eregowda			Manually	26/**/2	0.48	0.48	Teak, Hebbevu and others	0.48	12	1628	Surface	Well	0	Cultiva ble	Private Land	13.18.7983	76.09.9103

110	Umadevihalli			Manually	2*/1	0.12	0.12	Teak, Hebbevu and others	0.12	3	407	Surface	Well	0	Cultiva ble	Private Land	13.18.7984	76.09.9104
111	Umadevihalli			Manually	2*/3	0.08	0.08	Teak, Hebbevu and others	0.08	2	271	Surface	Well	0	Cultiva ble	Private Land	13.18.7985	76.09.9105
112	Umadevihalli	Erashwara s/o Nanjegowda		Manually	2*/3	0.07	0.07	Teak, Hebbevu and others	0.07	2	237	Surface	Well	0	Cultiva ble	Private Land	13.18.7986	76.09.9106
113	Umadevihalli			Manually	2*/1	0.12	0.12	Teak, Hebbevu and others	0.12	3	407	Surface	Well	0	Cultiva ble	Private Land	13.18.7987	76.09.9107
114	Umadevihalli	Lilithamma w/o Nanjegowda		Manually	8*/*	1	1	Teak, Hebbevu and others	1	25	3391	Surface	Well	0	Cultiva ble	Private Land	13.18.7988	76.09.9108
115	Umadevihalli	Shanthappa s/o Nangegowda		Manually	2*/1	0.12	0.12	Teak, Hebbevu and others	0.12	3	407	Surface	Well	0	Cultiva ble	Private Land	13.18.7989	76.09.9109
116	Umadevihalli	Ravikumara s/o late Hucchaveerappa		Manually	1*/3	0.67	0.67	Teak, Hebbevu and others	0.67	17	2272	Surface	Well	0	Cultiva ble	Private Land	13.18.7990	76.09.9110
117	Umadevihalli	Revashiddappa s/o Hucchaveerappa		Manually	14*/1	0.47	0.47	Teak, Hebbevu and others	0.47	12	1594	Surface	Well	0	Cultiva ble	Private Land	13.18.7991	76.09.9111
118	Umadevihalli			Manually	9*/*	0.4	0.4	Teak, Hebbevu and others	0.4	10	1357	Surface	Well	0	Cultiva ble	Private Land	13.18.7992	76.09.9112
119	Umadevihalli	Gopala s/o Bairegowda		Manually	32*/2	1.02	1.02	Teak, Hebbevu and others	1.02	26	3459	Surface	Well	0	Cultiva ble	Private Land	13.18.7993	76.09.9113
120	Umadevihalli			Manually	4*/4	0.85	0.85	Teak, Hebbevu and others	0.85	21	2883	Surface	Well	0	Cultiva ble	Private Land	13.18.7994	76.09.9114
121	Umadevihalli			Manually	34*/5	0.33	0.33	Teak, Hebbevu and others	0.33	8	1119	Surface	Well	0	Cultiva ble	Private Land	13.18.7995	76.09.9115
122	Umadevihalli			Manually	10*/2	0.29	0.29	Teak, Hebbevu and others	0.29	7	983	Surface	Well	0	Cultiva ble	Private Land	13.18.7996	76.09.9116
123	Umadevihalli			Manually	34*/4	0.18	0.18	Teak, Hebbevu and others	0.18	5	610	Surface	Well	0	Cultiva ble	Private Land	13.18.7997	76.09.9117
124	Umadevihalli			Manually	11*/6	0.1	0.1	Teak, Hebbevu and others	0.1	3	339	Surface	Well	0	Cultiva ble	Private Land	13.18.7998	76.09.9118
125	Umadevihalli			Manually	11*/9	0.1	0.1	Teak, Hebbevu and others	0.1	3	339	Surface	Well	0	Cultiva ble	Private Land	13.18.7999	76.09.9119
126	Umadevihalli	Jothithi w/o Gangadara		Manually	11*/3A	0.27	0.27	Teak, Hebbevu and others	0.27	7	916	Surface	Well	0	Cultiva ble	Private Land	13.18.8000	76.09.9120
127	Umadevihalli	Sharaja w/o T G Marigowda		Manually	21*/2	0.6	0.6	Teak, Hebbevu and others	0.6	15	2035	Surface	Well	0	Cultiva ble	Private Land	13.18.8001	76.09.9121
128	Umadevihalli	Malleshappa s/o Rudraiah		Manually	9*/*	0.8	0.8	Teak, Hebbevu and others	0.8	20	2713	Surface	Well	0	Cultiva ble	Private Land	13.18.8002	76.09.9122

129	Umadevihalli	Erappa s/o			Manually	6/*/*	0.7	0.7	Teak, Hebbevu and others	0.7	18	2374	Surface	Well	0	Cultiva ble	Private Land	13.18.8003	76.09.9123
130	Umadevihalli	Pushparaju s/o Y U Mallegowda			Manually	4*/3	0.46	0.46	Teak, Hebbevu and others	0.46	12	1560	Surface	Well	0	Cultiva ble	Private Land	13.18.8004	76.09.9124
131	Umadevihalli	T S Marigowda s/o Sannathimmegowda			Manually	20*/2	0.5	0.5	Teak, Hebbevu and others	0.5	13	1696	Surface	Well	0	Cultiva ble	Private Land	13.18.8005	76.09.9125
132	Umadevihalli	Nagarathna s/o Rajanna			Manually	34*/2	0.33	0.33	Teak, Hebbevu and others	0.33	8	1119	Surface	Well	0	Cultiva ble	Private Land	13.18.8006	76.09.9126
133	Umadevihalli		Manually			34*/18	0.18	0.18	Teak, Hebbevu and others	0.18	5	610	Surface	Well	0	Cultiva ble	Private Land	13.18.8007	76.09.9127
134	Umadevihalli		Manually			10*/1	0.33	0.33	Teak, Hebbevu and others	0.33	8	1119	Surface	Well	0	Cultiva ble	Private Land	13.18.8008	76.09.9128
135	Umadevihalli		Manually			11*/19	0.15	0.15	Teak, Hebbevu and others	0.15	4	509	Surface	Well	0	Cultiva ble	Private Land	13.18.8009	76.09.9129
136	Umadevihalli		Manually			11*/5	0.12	0.12	Teak, Hebbevu and others	0.12	3	407	Surface	Well	0	Cultiva ble	Private Land	13.18.8010	76.09.9130
137	Umadevihalli		Manually			11*/18	0.13	0.13	Teak, Hebbevu and others	0.13	3	441	Surface	Well	0	Cultiva ble	Private Land	13.18.8011	76.09.9131
138	Umadevihalli		Huligowda s/o Eregowda			Manually	4*/1	0.2	0.2	Teak, Hebbevu and others	0.2	5	678	Surface	Well	0	Cultiva ble	Private Land	13.18.8012
139	Umadevihalli	Manually				4*/2	0.66	0.66	Teak, Hebbevu and others	0.66	17	2238	Surface	Well	0	Cultiva ble	Private Land	13.18.8013	76.09.9133
140	Umadevihalli	Manually				11*/17	0.12	0.12	Teak, Hebbevu and others	0.12	3	407	Surface	Well	0	Cultiva ble	Private Land	13.18.8014	76.09.9134
141	Umadevihalli	Panchakshraiah s/o Hucchaveeraiah			Manually	9/*/*	1.3	1.3	Teak, Hebbevu and others	1.3	33	4409	Surface	Well	0	Cultiva ble	Private Land	13.18.8015	76.09.9135
142	Umadevihalli	Kumaraswami s/o Thimmegowda			Manually	11*/12	0.13	0.13	Teak, Hebbevu and others	0.13	3	441	Surface	Well	0	Cultiva ble	Private Land	13.18.8016	76.09.9136
143	Umadevihalli	Y U Basavaraju s/o Erappa			Manually	8/*/*	0.4	0.4	Teak, Hebbevu and others	0.4	10	1357	Surface	Well	0	Cultiva ble	Private Land	13.18.8017	76.09.9137
144	Umadevihalli	Gangadarappa s/o Erappa			Manually	8/*/*	0.4	0.4	Teak, Hebbevu and others	0.4	10	1357	Surface	Well	0	Cultiva ble	Private Land	13.18.8018	76.09.9138
145	Umadevihalli	Annappa s/o Erappa			Manually	8/*/*	0.4	0.4	Teak, Hebbevu and others	0.4	10	1357	Surface	Well	0	Cultiva ble	Private Land	13.18.8019	76.09.9139
146	Umadevihalli	Deepu D s/o Darannappa			Manually	11*/13	0.1	0.1	Teak, Hebbevu and others	0.1	3	339	Surface	Well	0	Cultiva ble	Private Land	13.18.8020	76.09.9140
147	Umadevihalli		Manually			13*/2	0.08	0.08	Teak, Hebbevu and others	0.08	2	271	Surface	Well	0	Cultiva ble	Private Land	13.18.8021	76.09.9141
148	Umadevihalli		Manually			11*/15	0.05	0.05	Teak, Hebbevu and others	0.05	1	170	Surface	Well	0	Cultiva ble	Private Land	13.18.8022	76.09.9142

149	Umadevihalli			Manually	11/*/16	0.11	0.11	Teak, Hebbevu and others	0.11	3	373	Surface	Well	0	Cultiva ble	Private Land	13.18.8023	76.09.9143
150	Umadevihalli	B C Kumarachandh s/o B C chikkegowda		Manually	13/*/*	0.25	0.25	Teak, Hebbevu and others	0.25	6	848	Surface	Well	0	Cultiva ble	Private Land	13.18.8024	76.09.9144
151	Umadevihalli	H Venkatesh s/o Hunumegowda		Manually	15/*/3	0.6	0.6	Teak, Hebbevu and others	0.6	15	2035	Surface	Well	0	Cultiva ble	Private Land	13.18.8025	76.09.9145
152	Umadevihalli	Kumaraswami s/o Erappa		Manually	8/*/*	0.4	0.4	Teak, Hebbevu and others	0.4	10	1357	Surface	Well	0	Cultiva ble	Private Land	13.18.8026	76.09.9146
153	Umadevihalli	Ravikumar s/o Puppegowda		Manually	2/*/2	1.22	1.22	Teak, Hebbevu and others	1.22	31	4137	Surface	Well	0	Cultiva ble	Private Land	13.18.8027	76.09.9147
154	Umadevihalli	Mogannagowda s/o Puttalingegowda		Manually	9/*/*	1.6	1.6	Teak, Hebbevu and others	1.6	40	5426	Surface	Well	0	Cultiva ble	Private Land	13.18.8028	76.09.9148
155	Umadevihalli	Ramalingegowda s/o		Manually	19/*/*	1.02	1.02	Teak, Hebbevu and others	1.02	26	3459	Surface	Well	0	Cultiva ble	Private Land	13.18.8029	76.09.9149
156	Umadevihalli	Puttasavaiah s/o Rudhrashetty		Manually	7/*/*	0.85	0.85	Teak, Hebbevu and others	0.85	21	2883	Surface	Well	0	Cultiva ble	Private Land	13.18.8030	76.09.9150
157	Umadevihalli	Kamala T T w/o Shanthosha		Manually	12/*/2	0.36	0.36	Teak, Hebbevu and others	0.36	9	1221	Surface	Well	0	Cultiva ble	Private Land	13.18.8031	76.09.9151
158	Umadevihalli	Kamalamma s/o Nanajappa		Manually	9/*/*	1.2	1.2	Teak, Hebbevu and others	1.2	30	4070	Surface	Well	0	Cultiva ble	Private Land	13.18.8032	76.09.9152
159	Umadevihalli	Parameshvarappa N s/o Nanjegowda		Manually	32/*/2	0.21	0.21	Teak, Hebbevu and others	0.21	5	712	Surface	Well	0	Cultiva ble	Private Land	13.18.8033	76.09.9153
160	Umadevihalli	Puttegowda s/o Nanjegowda		Manually	32/*/2	0.21	0.21	Teak, Hebbevu and others	0.21	5	712	Surface	Well	0	Cultiva ble	Private Land	13.18.8034	76.09.9154
161	Umadevihalli	Shavithramma w/o Gurushanthappa		Manually	32/*/1	0.4	0.4	Teak, Hebbevu and others	0.4	10	1357	Surface	Well	0	Cultiva ble	Private Land	13.18.8035	76.09.9155
162	Umadevihalli	Kamalamma w/o Y U Manjunatha		Manually	14/*/2	0.74	0.74	Teak, Hebbevu and others	0.74	19	2510	Surface	Well	0	Cultiva ble	Private Land	13.18.8036	76.09.9156
163	Umadevihalli	Shreenivasha s/o Muddegowda		Manually	21/*/5	0.38	0.38	Teak, Hebbevu and others	0.38	10	1289	Surface	Well	0	Cultiva ble	Private Land	13.18.8037	76.09.9157
164	Umadevihalli	Bovanasha s/o Puttegowda		Manually	3/*/1	0.92	0.92	Teak, Hebbevu and others	0.92	23	3120	Surface	Well	0	Cultiva ble	Private Land	13.18.8038	76.09.9158
165	Umadevihalli			Manually	12/*/1	0.35	0.35	Teak, Hebbevu and others	0.35	9	1187	Surface	Well	0	Cultiva ble	Private Land	13.18.8039	76.09.9159
166	Umadevihalli			Manually	4/*/5	0.49	0.49	Teak, Hebbevu and others	0.49	12	1662	Surface	Well	0	Cultiva ble	Private Land	13.18.8040	76.09.9160
167	Umadevihalli	T S Vijaya s/o Sannabeeregowda		Manually	21/*/3	0.39	0.39	Teak, Hebbevu and others	0.39	10	1323	Surface	Well	0	Cultiva ble	Private Land	13.18.8041	76.09.9161
168	Umadevihalli			Manually	21/*/7	0.08	0.08	Teak, Hebbevu and others	0.08	2	271	Surface	Well	0	Cultiva ble	Private Land	13.18.8042	76.09.9162

169	Umadevihalli	Mallegowda			Manually	17/*/1	0.74	0.74	Teak, Hebbevu and others	0.74	19	2510	Surface	Well	0	Cultiva ble	Private Land	13.18.8043	76.09.9163
170	Umadevihalli				Manually	18/*/1	0.39	0.39	Teak, Hebbevu and others	0.39	10	1323	Surface	Well	0	Cultiva ble	Private Land	13.18.8044	76.09.9164
171	Umadevihalli	Basavaraju s/o karegowda			Manually	21/*/4	0.19	0.19	Teak, Hebbevu and others	0.19	5	644	Surface	Well	0	Cultiva ble	Private Land	13.18.8045	76.09.9165
172	Umadevihalli				Manually	21/*/6	0.13	0.13	Teak, Hebbevu and others	0.13	3	441	Surface	Well	0	Cultiva ble	Private Land	13.18.8046	76.09.9166
173	Umadevihalli	Shavarudhrappa S/O Erappa			Manually	9/*/*	1.6	1.6	Teak, Hebbevu and others	1.6	40	5426	Surface	Well	0	Cultiva ble	Private Land	13.18.8047	76.09.9167
174	Umadevihalli	Chandregowda s/o Kempaiah			Manually	3/*/4	2.38	2.38	Teak, Hebbevu and others	2.38	60	8071	Surface	Well	0	Cultiva ble	Private Land	13.18.8048	76.09.9168
175	Umadevihalli	T S Hareesha s/o Shannabeeregowda			Manually	23/*/5	0.05	0.05	Teak, Hebbevu and others	0.05	1	170	Surface	Well	0	Cultiva ble	Private Land	13.18.8049	76.09.9169
176	Umadevihalli				Manually	23/*/3	0.05	0.05	Teak, Hebbevu and others	0.05	1	170	Surface	Well	0	Cultiva ble	Private Land	13.18.8050	76.09.9170
		Total=								91.22	2281	309350							

[Chapter - IV] 4.5 A Details of Vegetative Cover Activities

District : Hassan, Taluk: Belur, Grama Panchayath: Gattadahalli, Micro Watershed Name: Sanenahalli (4D3E6E3c)

Plantation Type : Afforestation Activities

SL. No	Village Name	Farmer Name:	Farmer Code	Aadhar Card No.	Rate Type (Manual ly/ Machinery)	Survey No:	Total Area (Ha.)	Proposed Area (Ha.)	Activity/ Model/Plant/ Crop Name :	Number of Plants Per Ha	No. of plants	Unit Cost 135.65	Method of Irrigation (Drip/Rirng/Surface)	Source of Irrigation (Canal/Rainfed/Well)	Area as per Type Of Land (Ha.)		Ownership of Land (Community Land/ Private Land/Other Land)	Lotitude	Longitude
															Waste Land	Cultivable			
1	Gattadahalli	Annappa s/o Kenchaiah			MNL	271/*2	0.2	0.2	Teak, Hebbevu and others	0.2	5	678	Surface	Well	0	Cultivable	Private Land	13.21.1702	76.03.1008
2	Gattadahalli	Annappa s/o Puttattamalappa			MNL	119/**	0.4	0.4	Teak, Hebbevu and others	0.4	10	1357	Surface	Well	0	Cultivable	Private Land	13.21.1703	76.03.1009
3	Gattadahalli	Anathaiah s/o Bairaiah			MNL	119/**	1.04	1.04	Teak, Hebbevu and others	1.04	26	3527	Surface	Well	0	Cultivable	Private Land	13.21.1704	76.03.1010
4	Gattadahalli	Annappa s/o Nanjaiah			MNL	119/**	0.9	0.9	Teak, Hebbevu and others	0.9	23	3052	Surface	Well	0	Cultivable	Private Land	13.21.1705	76.03.1011
5	Gattadahalli	Abimanyo s/o Dodaiah			MNL	119/**	1.08	1.08	Teak, Hebbevu and others	1.08	27	3663	Surface	Well	0	Cultivable	Private Land	13.21.1706	76.03.1012
6	Gattadahalli	Anadakumara s/o Halagowda			MNL	266/**	0.09	0.09	Teak, Hebbevu and others	0.09	2	305	Surface	Well	0	Cultivable	Private Land	13.21.1707	76.03.1013
7	Gattadahalli	Anadadappa s/o Halagegowda			MNL	318/**	0.4	0.4	Teak, Hebbevu and others	0.4	10	1357	Surface	Well	0	Cultivable	Private Land	13.21.1708	76.03.1014
8	Gattadahalli	Indramma w/o Nanjeshappa			MNL	119/**	1.08	1.08	Teak, Hebbevu and others	1.08	27	3663	Surface	Well	0	Cultivable	Private Land	13.21.1709	76.03.1015
9	Gattadahalli	Ishamayil shab s/o Hushen shab			MNL	340/**	0.4	0.4	Teak, Hebbevu and others	0.4	10	1357	Surface	Well	0	Cultivable	Private Land	13.21.1710	76.03.1016
10	Gattadahalli	Eramma w/o Mallegowda			MNL	347/*P29	0.7	0.7	Teak, Hebbevu and others	0.7	18	2374	Surface	Well	0	Cultivable	Private Land	13.21.1711	76.03.1017
11	Gattadahalli	I R Rajashekar s/o Rudhrappa			MNL	119/**	1.57	1.57	Teak, Hebbevu and others	1.57	39	5324	Surface	Well	0	Cultivable	Private Land	13.21.1712	76.03.1018
12	Gattadahalli	M K Palaksha s/o late Veerabhadhregowda			MNL	119/**	0.96	0.96	Teak, Hebbevu and others	0.96	24	3256	Surface	Well	0	Cultivable	Private Land	13.21.1713	76.03.1019
13	Gattadahalli	M E Chandregowda s/o Eregowda			MNL	119/**	0.61	0.61	Teak, Hebbevu and others	0.61	15	2069	Surface	Well	0	Cultivable	Private Land	13.21.1714	76.03.1020
14	Gattadahalli	M E Rudregowda s/o Eregowda			MNL	119/**	0.61	0.61	Teak, Hebbevu and others	0.61	15	2069	Surface	Well	0	Cultivable	Private Land	13.21.1715	76.03.1021
15	Gattadahalli	M E Virupaksha s/o Eregowda			MNL	119/**	0.62	0.62	Teak, Hebbevu and others	0.62	16	2103	Surface	Well	0	Cultivable	Private Land	13.21.1716	76.03.1022
16	Gattadahalli	Somashekar s/o Marigowda			MNL	277/**	1.66	1.66	Teak, Hebbevu and others	1.66	42	5629	Surface	Well	0	Cultivable	Private Land	13.21.1717	76.03.1023
17	Gattadahalli	S R Huiyappa s/o Rajashekarappa			MNL	190/*1	0.23	0.23	Teak, Hebbevu and others	0.23	6	780	Surface	Well	0	Cultivable	Private Land	13.21.1718	76.03.1024
18	Gattadahalli	S N KUMARA RAO S/O NARAYANA			MNL	268/*1	0.06	0.06	Teak, Hebbevu and others	0.06	2	203	Surface	Well	0	Cultivable	Private Land	13.21.1719	76.03.1025
19	Gattadahalli	S N KUMARA RAO S/O NARAYANA			MNL	267/*5	0.13	0.13	Teak, Hebbevu and others	0.13	3	441	Surface	Well	0	Cultivable	Private Land	13.21.1720	76.03.1026

20	Gattadahalli	S N KUMARA RAO S/O NARAYANA			MNL	267/*2	0.03	0.03	Teak, Hebbevu and others	0.03	1	102	Surface	Well	0	Cultiva ble	Private Land	13.21.1721	76.03.1027
21	Gattadahalli	S N SOMASHEKARA S/O NINGEGOWDA			MNL	344/**	1.36	1.36	Teak, Hebbevu and others	1.36	34	4612	Surface	Well	0	Cultiva ble	Private Land	13.21.1722	76.03.1028
22	Gattadahalli	S T Kattagowda s/o Puttalingowda			MNL	193/**	0.6	0.6	Teak, Hebbevu and others	0.6	15	2035	Surface	Well	0	Cultiva ble	Private Land	13.21.1723	76.03.1029
23	Gattadahalli	S N Mallikarjuna s/o S P Nagarajgowda			MNL	280/*7	0.36	0.36	Teak, Hebbevu and others	0.36	9	1221	Surface	Well	0	Cultiva ble	Private Land	13.21.1724	76.03.1030
24	Gattadahalli	S R Rangegowda s/o Rangeowda			MNL	276/**	0.81	0.81	Teak, Hebbevu and others	0.81	20	2747	Surface	Well	0	Cultiva ble	Private Land	13.21.1725	76.03.1031
25	Gattadahalli	S R Puttaraju s/o Rudhregowda			MNL	322/*2	0.6	0.6	Teak, Hebbevu and others	0.6	15	2035	Surface	Well	0	Cultiva ble	Private Land	13.21.1726	76.03.1032
26	Gattadahalli	S M Kantharaju s/o S V Malleshgowda			MNL	273/**	0.72	0.72	Teak, Hebbevu and others	0.72	18	2442	Surface	Well	0	Cultiva ble	Private Land	13.21.1727	76.03.1033
27	Gattadahalli	S M Yogesha s/o Marigowda			MNL	317/**	1.56	1.56	Teak, Hebbevu and others	1.56	39	5290	Surface	Well	0	Cultiva ble	Private Land	13.21.1728	76.03.1034
28	Gattadahalli	S S Manjashetty s/o Sannashetty			MNL	344/**	1.2	1.2	Teak, Hebbevu and others	1.2	30	4070	Surface	Well	0	Cultiva ble	Private Land	13.21.1729	76.03.1035
29	Gattadahalli	S S Ningegowda s/o Sannegowda			MNL	285/*2	2.34	2.34	Teak, Hebbevu and others	2.34	59	7936	Surface	Well	0	Cultiva ble	Private Land	13.21.1730	76.03.1036
30	Gattadahalli	S S Ningegowda s/o Sannegowda			MNL	284/**	2	2	Teak, Hebbevu and others	2	50	6783	Surface	Well	0	Cultiva ble	Private Land	13.21.1731	76.03.1037
31	Gattadahalli	S S Ningegowda s/o Sannegowda			MNL	270/*1	1.85	1.85	Teak, Hebbevu and others	1.85	46	6274	Surface	Well	0	Cultiva ble	Private Land	13.21.1732	76.03.1038
32	Gattadahalli	S S Siddegowda s/o Sannaniningowda			MNL	258/**	0.38	0.38	Teak, Hebbevu and others	0.38	10	1289	Surface	Well	0	Cultiva ble	Private Land	13.21.1733	76.03.1039
33	Gattadahalli	S I Mansor s/o Ishamyil Shab			MNL	343/*1	0.8	0.8	Teak, Hebbevu and others	0.8	20	2713	Surface	Well	0	Cultiva ble	Private Land	13.21.1734	76.03.1040
34	Gattadahalli	S K Karigowda s/o Kategowda			MNL	281/*2	0.4	0.4	Teak, Hebbevu and others	0.4	10	1357	Surface	Well	0	Cultiva ble	Private Land	13.21.1735	76.03.1041
35	Gattadahalli	S J Shanthosha s/o Gangadara			MNL	334/*2	0.9	0.9	Teak, Hebbevu and others	0.9	23	3052	Surface	Well	0	Cultiva ble	Private Land	13.21.1736	76.03.1042
36	Gattadahalli	S B Daranasha s/o Basavegowda			MNL	342/*1	1.55	1.55	Teak, Hebbevu and others	1.55	39	5256	Surface	Well	0	Cultiva ble	Private Land	13.21.1737	76.03.1043
37	Gattadahalli	S B Balachandra s/o Basavegowda			MNL	321/*2	0.4	0.4	Teak, Hebbevu and others	0.4	10	1357	Surface	Well	0	Cultiva ble	Private Land	13.21.1738	76.03.1044
38	Gattadahalli	S V Malleshagowda s/o Veeregowda			MNL	273/**	0.85	0.85	Teak, Hebbevu and others	0.85	21	2883	Surface	Well	0	Cultiva ble	Private Land	13.21.1739	76.03.1045
39	Gattadahalli	S V Malleshagowda s/o Veeregowda			MNL	274/**	0.91	0.91	Teak, Hebbevu and others	0.91	23	3086	Surface	Well	0	Cultiva ble	Private Land	13.21.1740	76.03.1046
40	Gattadahalli	S V Malleshagowda s/o Veeregowda			MNL	283/**	1.41	1.41	Teak, Hebbevu and others	1.41	35	4782	Surface	Well	0	Cultiva ble	Private Land	13.21.1741	76.03.1047
41	Gattadahalli	S C Nagaraju s/o Channabeeregowda			MNL	332/*2	0.33	0.33	Teak, Hebbevu and others	0.33	8	1119	Surface	Well	0	Cultiva ble	Private Land	13.21.1742	76.03.1048
42	Gattadahalli	S c Beeregowda s/o Channegowda			MNL	270/*2	0.61	0.61	Teak, Hebbevu and others	0.61	15	2069	Surface	Well	0	Cultiva ble	Private Land	13.21.1743	76.03.1049
43	Gattadahalli	Kamamma s/o Jayalingappa			MNL	349/**	0.7	0.7	Teak, Hebbevu and others	0.7	18	2374	Surface	Well	0	Cultiva ble	Private Land	13.21.1744	76.03.1050
44	Gattadahalli	Kamamma s/o Jayalingappa			MNL	271/*2	0.2	0.2	Teak, Hebbevu and others	0.2	5	678	Surface	Well	0	Cultiva ble	Private Land	13.21.1745	76.03.1051

45	Gattadahalli	Komal Raj s/o Chandregowda			MNL	347/*/*	0.9	0.9	Teak, Hebbevu and others	0.9	23	3052	Surface	Well	0	Cultivable	Private Land	13.21.1746	76.03.1052
46	Gattadahalli	Karigowda s/o Nanjegowda			MNL	119/*/*	1.2	1.2	Teak, Hebbevu and others	1.2	30	4070	Surface	Well	0	Cultivable	Private Land	13.21.1747	76.03.1053
47	Gattadahalli	Kariyamma w/o Marigowda			MNL	347/*/*	0.4	0.4	Teak, Hebbevu and others	0.4	10	1357	Surface	Well	0	Cultivable	Private Land	13.21.1748	76.03.1054
48	Gattadahalli	Kariyamma w/o Puttaswamiayya			MNL	119/*/*	0.2	0.2	Teak, Hebbevu and others	0.2	5	678	Surface	Well	0	Cultivable	Private Land	13.21.1749	76.03.1055
49	Gattadahalli	Kariyamma w/o Puttaswamiayya			MNL	119/*/*	0.4	0.4	Teak, Hebbevu and others	0.4	10	1357	Surface	Well	0	Cultivable	Private Land	13.21.1750	76.03.1056
50	Gattadahalli	Kariyaiah s/o Eraiah			MNL	119/*/*	0.3	0.3	Teak, Hebbevu and others	0.3	8	1017	Surface	Well	0	Cultivable	Private Land	13.21.1751	76.03.1057
51	Gattadahalli	Kariyaiah s/o Eraiah			MNL	119/*/*	0.1	0.1	Teak, Hebbevu and others	0.1	3	339	Surface	Well	0	Cultivable	Private Land	13.21.1752	76.03.1058
52	Gattadahalli	Karishetty s/o Ningashetty			MNL	339/*1	0.35	0.35	Teak, Hebbevu and others	0.35	9	1187	Surface	Well	0	Cultivable	Private Land	13.21.1753	76.03.1059
53	Gattadahalli	Karigowda s/o Ningeowda			MNL	286/*/*	0.83	0.83	Teak, Hebbevu and others	0.83	21	2815	Surface	Well	0	Cultivable	Private Land	13.21.1754	76.03.1060
54	Gattadahalli	Karunakshamma s/o Nanjundedappa			MNL	281/*2	0.62	0.62	Teak, Hebbevu and others	0.62	16	2103	Surface	Well	0	Cultivable	Private Land	13.21.1755	76.03.1061
55	Gattadahalli	Kalleshappa s/o Eranaiaika			MNL	347/*/*	0.32	0.32	Teak, Hebbevu and others	0.32	8	1085	Surface	Well	0	Cultivable	Private Land	13.21.1756	76.03.1062
56	Gattadahalli	Katimmadevara vana			MNL	328/*/*	0.34	0.34	Teak, Hebbevu and others	0.34	9	1153	Surface	Well	0	Cultivable	Private Land	13.21.1757	76.03.1063
57	Gattadahalli	Kadegowda s/o Ningeowda			MNL	286/*/*	0.4	0.4	Teak, Hebbevu and others	0.4	10	1357	Surface	Well	0	Cultivable	Private Land	13.21.1758	76.03.1064
58	Gattadahalli	Karthika S R s/o Ravikumra			MNL	346/*3	1	1	Teak, Hebbevu and others	1	25	3391	Surface	Well	0	Cultivable	Private Land	13.21.1759	76.03.1065
59	Gattadahalli	Kamma w/o Chikkaiah			MNL	119/*/*	0.4	0.4	Teak, Hebbevu and others	0.4	10	1357	Surface	Well	0	Cultivable	Private Land	13.21.1760	76.03.1066
60	Gattadahalli	Kalashetty s/o Kalashetty			MNL	332/*3	0.19	0.19	Teak, Hebbevu and others	0.19	5	644	Surface	Well	0	Cultivable	Private Land	13.21.1761	76.03.1067
61	Gattadahalli	Kalashetty s/o Kalashetty			MNL	347/*/*	0.5	0.5	Teak, Hebbevu and others	0.5	13	1696	Surface	Well	0	Cultivable	Private Land	13.21.1762	76.03.1068
62	Gattadahalli	Kumara s/o Ramaiah			MNL	181/*1	0.39	0.39	Teak, Hebbevu and others	0.39	10	1323	Surface	Well	0	Cultivable	Private Land	13.21.1763	76.03.1069
63	Gattadahalli	Kumara s/o Kariyaiah			MNL	119/*/*	0.4	0.4	Teak, Hebbevu and others	0.4	10	1357	Surface	Well	0	Cultivable	Private Land	13.21.1764	76.03.1070
64	Gattadahalli	Kumara s/o Kariyaiah			MNL	119/*/*	0.4	0.4	Teak, Hebbevu and others	0.4	10	1357	Surface	Well	0	Cultivable	Private Land	13.21.1765	76.03.1071
65	Gattadahalli	Kumara s/o Siddegowda			MNL	119/*/*	0.48	0.48	Teak, Hebbevu and others	0.48	12	1628	Surface	Well	0	Cultivable	Private Land	13.21.1766	76.03.1072
66	Gattadahalli	Kumaraswami s/o Shivarudhrappa			MNL	348/*1	0.92	0.92	Teak, Hebbevu and others	0.92	23	3120	Surface	Well	0	Cultivable	Private Land	13.21.1767	76.03.1073
67	Gattadahalli	Krishnamurthy s/o Puttaiah			MNL	119/*/*	0.4	0.4	Teak, Hebbevu and others	0.4	10	1357	Surface	Well	0	Cultivable	Private Land	13.21.1768	76.03.1074
68	Gattadahalli	Kenchaiah s/o Rangaiah			MNL	119/*/*	0.52	0.52	Teak, Hebbevu and others	0.52	13	1763	Surface	Well	0	Cultivable	Private Land	13.21.1769	76.03.1075
69	Gattadahalli	Kenchaiah s/o Rangaiah			MNL	119/*/*	0.2	0.2	Teak, Hebbevu and others	0.2	5	678	Surface	Well	0	Cultivable	Private Land	13.21.1770	76.03.1076

70	Gattadahalli	Kenchaiah s/o Rangaiah			MNL	119/*/*	0.2	0.2	Teak, Hebbevu and others	0.2	5	678	Surface	Well	0	Cultivable	Private Land	13.21.1771	76.03.1077
71	Gattadahalli	Kenchaiah s/o Rangaiah			MNL	119/*/*	0.4	0.4	Teak, Hebbevu and others	0.4	10	1357	Surface	Well	0	Cultivable	Private Land	13.21.1772	76.03.1078
72	Gattadahalli	Kempamma w/o Ningegowda			MNL	347/*/*	0.2	0.2	Teak, Hebbevu and others	0.2	5	678	Surface	Well	0	Cultivable	Private Land	13.21.1773	76.03.1079
73	Gattadahalli	Gangamma s/o Ranganaika			MNL	281/*/1	0.47	0.47	Teak, Hebbevu and others	0.47	12	1594	Surface	Well	0	Cultivable	Private Land	13.21.1774	76.03.1080
74	Gattadahalli	Gangamma s/o Rudregowda			MNL	119/*/*	0.72	0.72	Teak, Hebbevu and others	0.72	18	2442	Surface	Well	0	Cultivable	Private Land	13.21.1775	76.03.1081
75	Gattadahalli	Gangadara s/o late Basavegowda			MNL	119/*/*	0.76	0.76	Teak, Hebbevu and others	0.76	19	2577	Surface	Well	0	Cultivable	Private Land	13.21.1776	76.03.1082
76	Gattadahalli	Gangadara s/o Veeralingegowda			MNL	284/*/*	0.17	0.17	Teak, Hebbevu and others	0.17	4	577	Surface	Well	0	Cultivable	Private Land	13.21.1777	76.03.1083
77	Gattadahalli	Girigowda s/o Kenchegowda			MNL	347/*/*	0.61	0.61	Teak, Hebbevu and others	0.61	15	2069	Surface	Well	0	Cultivable	Private Land	13.21.1778	76.03.1084
78	Gattadahalli	Gurumallanaika s/o Basavanaika			MNL	347/*/*	1.5	1.5	Teak, Hebbevu and others	1.5	38	5087	Surface	Well	0	Cultivable	Private Land	13.21.1779	76.03.1085
79	Gattadahalli	Gurumallappa s/o Basappa			MNL	119/*/*	0.85	0.85	Teak, Hebbevu and others	0.85	21	2883	Surface	Well	0	Cultivable	Private Land	13.21.1780	76.03.1086
80	Gattadahalli	Gurumurthy s/o Puttashetty			MNL	332/*/4	0.2	0.2	Teak, Hebbevu and others	0.2	5	678	Surface	Well	0	Cultivable	Private Land	13.21.1781	76.03.1087
81	Gattadahalli	Govindegowda s/o Beeregowda			MNL	254/*/*	1.06	1.06	Teak, Hebbevu and others	1.06	27	3595	Surface	Well	0	Cultivable	Private Land	13.21.1782	76.03.1088
82	Gattadahalli	Gowramma w/o Gangadarappa			MNL	347/*/P1	0.95	0.95	Teak, Hebbevu and others	0.95	24	3222	Surface	Well	0	Cultivable	Private Land	13.21.1783	76.03.1089
83	Gattadahalli	Gowramma w/o Devojirao			MNL	181/*/2	0.97	0.97	Teak, Hebbevu and others	0.97	24	3290	Surface	Well	0	Cultivable	Private Land	13.21.1784	76.03.1090
84	Gattadahalli	Gowramma w/o Rajashekarappa			MNL	279/*/1	0.92	0.92	Teak, Hebbevu and others	0.92	23	3120	Surface	Well	0	Cultivable	Private Land	13.21.1785	76.03.1091
85	Gattadahalli	Gowramma s/o Nagojirao			MNL	268/*/1	0.26	0.26	Teak, Hebbevu and others	0.26	7	882	Surface	Well	0	Cultivable	Private Land	13.21.1786	76.03.1092
86	Gattadahalli	Gowramma s/o Nagojirao			MNL	267/*/1	0.16	0.16	Teak, Hebbevu and others	0.16	4	543	Surface	Well	0	Cultivable	Private Land	13.21.1787	76.03.1093
87	Gattadahalli	gowramma w/o Nirvanegowda			MNL	347/*/*	0.3	0.3	Teak, Hebbevu and others	0.3	8	1017	Surface	Well	0	Cultivable	Private Land	13.21.1788	76.03.1094
88	Gattadahalli	Gowramma w/o Buvanasha			MNL	271/*/1	0.61	0.61	Teak, Hebbevu and others	0.61	15	2069	Surface	Well	0	Cultivable	Private Land	13.21.1789	76.03.1095
89	Gattadahalli	Gowramma w/o Shivashetty			MNL	278/*/*	1.41	1.41	Teak, Hebbevu and others	1.41	35	4782	Surface	Well	0	Cultivable	Private Land	13.21.1790	76.03.1096
90	Gattadahalli	Chandramma w/o Krishnegowda			MNL	119/*/*	0.22	0.22	Teak, Hebbevu and others	0.22	6	746	Surface	Well	0	Cultivable	Private Land	13.21.1791	76.03.1097
91	Gattadahalli	Chandrashekara S E s/o Erojirao			MNL	267/*/4	0.16	0.16	Teak, Hebbevu and others	0.16	4	543	Surface	Well	0	Cultivable	Private Land	13.21.1792	76.03.1098
92	Gattadahalli	Chandrashekara S E s/o Erojirao			MNL	267/*/6	0.16	0.16	Teak, Hebbevu and others	0.16	4	543	Surface	Well	0	Cultivable	Private Land	13.21.1793	76.03.1099
93	Gattadahalli	Chandrashekara S E s/o Erojirao			MNL	268/*/2	0.09	0.09	Teak, Hebbevu and others	0.09	2	305	Surface	Well	0	Cultivable	Private Land	13.21.1794	76.03.1100
94	Gattadahalli	Chandrashekara S E s/o Erojirao			MNL	268/*/1	0.31	0.31	Teak, Hebbevu and others	0.31	8	1051	Surface	Well	0	Cultivable	Private Land	13.21.1795	76.03.1101

95	Gattadahalli	Chandregowda s/o Ajjegowda			MNL	347/*/*	0.7	0.7	Teak, Hebbevu and others	0.7	18	2374	Surface	Well	0	Cultivable	Private Land	13.21.1796	76.03.1102
96	Gattadahalli	Chandregowda s/o Kanchegowda			MNL	347/*/*	1.6	1.6	Teak, Hebbevu and others	1.6	40	5426	Surface	Well	0	Cultivable	Private Land	13.21.1797	76.03.1103
97	Gattadahalli	Chandregowda s/o Beeregowda			MNL	347/*/*	1.55	1.55	Teak, Hebbevu and others	1.55	39	5256	Surface	Well	0	Cultivable	Private Land	13.21.1798	76.03.1104
98	Gattadahalli	Chanregowda s/o Shankaregowda			MNL	347/*/P 30	1.39	1.39	Teak, Hebbevu and others	1.39	35	4714	Surface	Well	0	Cultivable	Private Land	13.21.1799	76.03.1105
99	Gattadahalli	Chikkaiah s/o Eraiah			MNL	119/*/*	0.4	0.4	Teak, Hebbevu and others	0.4	10	1357	Surface	Well	0	Cultivable	Private Land	13.21.1800	76.03.1106
100	Gattadahalli	Jayamma w/o Rudhraiah			MNL	119/*/*	1.15	1.15	Teak, Hebbevu and others	1.15	29	3900	Surface	Well	0	Cultivable	Private Land	13.21.1801	76.03.1107
101	Gattadahalli	Jayamma w/o Shankarappa			MNL	119/*/*	0.55	0.55	Teak, Hebbevu and others	0.55	14	1865	Surface	Well	0	Cultivable	Private Land	13.21.1802	76.03.1108
102	Gattadahalli	Jayamma w/o Veerabhadregowda			MNL	347/*/*	0.55	0.55	Teak, Hebbevu and others	0.55	14	1865	Surface	Well	0	Cultivable	Private Land	13.21.1803	76.03.1109
103	Gattadahalli	Javaraiah s/o Eraiah			MNL	119/*/*	0.5	0.5	Teak, Hebbevu and others	0.5	13	1696	Surface	Well	0	Cultivable	Private Land	13.21.1804	76.03.1110
104	Gattadahalli	Javaraiah s/o Sudugadaiah			MNL	347/*/*	1.6	1.6	Teak, Hebbevu and others	1.6	40	5426	Surface	Well	0	Cultivable	Private Land	13.21.1805	76.03.1111
105	Gattadahalli	Javaraiah s/o Sudugadaiah			MNL	347/*/*	1.6	1.6	Teak, Hebbevu and others	1.6	40	5426	Surface	Well	0	Cultivable	Private Land	13.21.1806	76.03.1112
106	Gattadahalli	G S Shivakumara s/o Chandregowda			MNL	347/*/*	1.71	1.71	Teak, Hebbevu and others	1.71	43	5799	Surface	Well	0	Cultivable	Private Land	13.21.1807	76.03.1113
107	Gattadahalli	J R Krishnamurthy s/o Ramana			MNL	347/*/*	0.6	0.6	Teak, Hebbevu and others	0.6	15	2035	Surface	Well	0	Cultivable	Private Land	13.21.1808	76.03.1114
108	Gattadahalli	J S Puttaswami s/o T S Shivanna			MNL	180/*/1	0.15	0.15	Teak, Hebbevu and others	0.15	4	509	Surface	Well	0	Cultivable	Private Land	13.21.1809	76.03.1115
109	Gattadahalli	J J Krishnamurthy s/o Javaraiah			MNL	119/*/*	0.7	0.7	Teak, Hebbevu and others	0.7	18	2374	Surface	Well	0	Cultivable	Private Land	13.21.1810	76.03.1116
110	Gattadahalli	J D Shivaprakasha s/o Devarajaiah			MNL	180/*/2	0.3	0.3	Teak, Hebbevu and others	0.3	8	1017	Surface	Well	0	Cultivable	Private Land	13.21.1811	76.03.1117
111	Gattadahalli	J D Mallesha s/o Devarajaiah			MNL	180/*/1	0.31	0.31	Teak, Hebbevu and others	0.31	8	1051	Surface	Well	0	Cultivable	Private Land	13.21.1812	76.03.1118
112	Gattadahalli	J D Rudramurthy s/o Devarajaiah			MNL	180/*/1	0.31	0.31	Teak, Hebbevu and others	0.31	8	1051	Surface	Well	0	Cultivable	Private Land	13.21.1813	76.03.1119
113	Gattadahalli	Verendra s/o Devarajaiah			MNL	180/*/2	0.3	0.3	Teak, Hebbevu and others	0.3	8	1017	Surface	Well	0	Cultivable	Private Land	13.21.1814	76.03.1120
114	Gattadahalli	Tamanna s/o Doddathimmaiah			MNL	119/*/*	0.32	0.32	Teak, Hebbevu and others	0.32	8	1085	Surface	Well	0	Cultivable	Private Land	13.21.1815	76.03.1121
115	Gattadahalli	Tamanna s/o Puttamalaiah			MNL	119/*/*	0.4	0.4	Teak, Hebbevu and others	0.4	10	1357	Surface	Well	0	Cultivable	Private Land	13.21.1816	76.03.1122
116	Gattadahalli	Thimmaiah s/o Kenchaiah			MNL	119/*/*	0.4	0.4	Teak, Hebbevu and others	0.4	10	1357	Surface	Well	0	Cultivable	Private Land	13.21.1817	76.03.1123
117	Gattadahalli	Thimaiah s/o Dyavaaiah			MNL	347/*/P 20	1.5	1.5	Teak, Hebbevu and others	1.5	38	5087	Surface	Well	0	Cultivable	Private Land	13.21.1818	76.03.1124
118	Gattadahalli	Thimmegowda s/o Kenvhgowda			MNL	347/*/*	0.24	0.24	Teak, Hebbevu and others	0.24	6	814	Surface	Well	0	Cultivable	Private Land	13.21.1819	76.03.1125
119	Gattadahalli	Thimmegowda s/o Rangegowda			MNL	254/*/*	1.06	1.06	Teak, Hebbevu and others	1.06	27	3595	Surface	Well	0	Cultivable	Private Land	13.21.1820	76.03.1126

120	Gattadahalli	Thobegowda s/o Rudregowda			MNL	119/*/*	1.92	1.92	Teak, Hebbevu and others	1.92	48	6511	Surface	Well	0	Cultivable	Private Land	13.21.1821	76.03.1127
121	Gattadahalli	Dadajirao s/o Manjojirao			MNL	268/*/1	0.05	0.05	Teak, Hebbevu and others	0.05	1	170	Surface	Well	0	Cultivable	Private Land	13.21.1822	76.03.1128
122	Gattadahalli	Dadajirao s/o Manjojirao			MNL	267/*/3	0.02	0.02	Teak, Hebbevu and others	0.02	1	68	Surface	Well	0	Cultivable	Private Land	13.21.1823	76.03.1129
123	Gattadahalli	Dadajirao s/o Manjojirao			MNL	267/*/7	0.13	0.13	Teak, Hebbevu and others	0.13	3	441	Surface	Well	0	Cultivable	Private Land	13.21.1824	76.03.1130
124	Gattadahalli	Dinesha s/o Channabeeregowda			MNL	329/*/3	1.2	1.2	Teak, Hebbevu and others	1.2	30	4070	Surface	Well	0	Cultivable	Private Land	13.21.1825	76.03.1131
125	Gattadahalli	Dinesha s/o Huligowda			MNL	347/*/*	0.3	0.3	Teak, Hebbevu and others	0.3	8	1017	Surface	Well	0	Cultivable	Private Land	13.21.1826	76.03.1132
126	Gattadahalli	Dothaiah s/o Kadaiah			MNL	119/*/*	0.2	0.2	Teak, Hebbevu and others	0.2	5	678	Surface	Well	0	Cultivable	Private Land	13.21.1827	76.03.1133
127	Gattadahalli	Devaraja s/o Rudregowda			MNL	320/*/1	0.95	0.95	Teak, Hebbevu and others	0.95	24	3222	Surface	Well	0	Cultivable	Private Land	13.21.1828	76.03.1134
128	Gattadahalli	Devaraju s/o Kariyaiah			MNL	119/*/*	0.64	0.64	Teak, Hebbevu and others	0.64	16	2170	Surface	Well	0	Cultivable	Private Land	13.21.1829	76.03.1135
129	Gattadahalli	Devaraju s/o Kariyaiah			MNL	119/*/*	0.1	0.1	Teak, Hebbevu and others	0.1	3	339	Surface	Well	0	Cultivable	Private Land	13.21.1830	76.03.1136
130	Gattadahalli	Devaraju s/o Kariyaiah			MNL	119/*/*	0.4	0.4	Teak, Hebbevu and others	0.4	10	1357	Surface	Well	0	Cultivable	Private Land	13.21.1831	76.03.1137
131	Gattadahalli	Devaraju s/o Basavegowda			MNL	321/*/3	0.25	0.25	Teak, Hebbevu and others	0.25	6	848	Surface	Well	0	Cultivable	Private Land	13.21.1832	76.03.1138
132	Gattadahalli	Devaraju s/o Rangegowda			MNL	347/*/*	0.94	0.94	Teak, Hebbevu and others	0.94	24	3188	Surface	Well	0	Cultivable	Private Land	13.21.1833	76.03.1139
133	Gattadahalli	Deeramma w/o Basavegowda			MNL	253/*/*	1.57	1.57	Teak, Hebbevu and others	1.57	39	5324	Surface	Well	0	Cultivable	Private Land	13.21.1834	76.03.1140
134	Gattadahalli	Deeramma w/o Basavegowda			MNL	327/*/1	0.6	0.6	Teak, Hebbevu and others	0.6	15	2035	Surface	Well	0	Cultivable	Private Land	13.21.1835	76.03.1141
135	Gattadahalli	Deeramma w/o shivappanaika			MNL	347/*/P 23	1.57	1.57	Teak, Hebbevu and others	1.57	39	5324	Surface	Well	0	Cultivable	Private Land	13.21.1836	76.03.1142
136	Gattadahalli	Doddairaiiah s/o Sannairaiiah			MNL	119/*/*	0.4	0.4	Teak, Hebbevu and others	0.4	10	1357	Surface	Well	0	Cultivable	Private Land	13.21.1837	76.03.1143
137	Gattadahalli	Doddaiah s/o Huchaiiah			MNL	347/*/*	0.17	0.17	Teak, Hebbevu and others	0.17	4	577	Surface	Well	0	Cultivable	Private Land	13.21.1838	76.03.1144
138	Gattadahalli	Doddiraiah s/o Thimaiaha			MNL	119/*/*	0.4	0.4	Teak, Hebbevu and others	0.4	10	1357	Surface	Well	0	Cultivable	Private Land	13.21.1839	76.03.1145
139	Gattadahalli	Doddiraiah s/o Doddaiaha			MNL	119/*/*	1.5	1.5	Teak, Hebbevu and others	1.5	38	5087	Surface	Well	0	Cultivable	Private Land	13.21.1840	76.03.1146
140	Gattadahalli	Doreswami s/o Puttamaiaha			MNL	119/*/*	0.4	0.4	Teak, Hebbevu and others	0.4	10	1357	Surface	Well	0	Cultivable	Private Land	13.21.1841	76.03.1147
141	Gattadahalli	Dyavaiah s/o Dyavappa			MNL	347/*/P 21	0.4	0.4	Teak, Hebbevu and others	0.4	10	1357	Surface	Well	0	Cultivable	Private Land	13.21.1842	76.03.1148
142	Gattadahalli	Dyavaiah s/o Timmiah			MNL	119/*/*	1.57	1.57	Teak, Hebbevu and others	1.57	39	5324	Surface	Well	0	Cultivable	Private Land	13.21.1843	76.03.1149
143	Gattadahalli	Dyavaiah s/o Doddiah			MNL	119/*/*	0.09	0.09	Teak, Hebbevu and others	0.09	2	305	Surface	Well	0	Cultivable	Private Land	13.21.1844	76.03.1150
144	Gattadahalli	Dyavaiah s/o Dyavaiah			MNL	347/*/*	0.8	0.8	Teak, Hebbevu and others	0.8	20	2713	Surface	Well	0	Cultivable	Private Land	13.21.1845	76.03.1151

145	Gattadahalli	Darmappa s/o Halagegowda			MNL	318/*/*	0.4	0.4	Teak, Hebbevu and others	0.4	10	1357	Surface	Well	0	Cultivable	Private Land	13.21.1846	76.03.1152
146	Gattadahalli	Darnegowda s/o Halagegowda			MNL	266/*/*	0.14	0.14	Teak, Hebbevu and others	0.14	4	475	Surface	Well	0	Cultivable	Private Land	13.21.1847	76.03.1153
147	Gattadahalli	Nanjegowda s/oChannabereregowda			MNL	333/*1	0.76	0.76	Teak, Hebbevu and others	0.76	19	2577	Surface	Well	0	Cultivable	Private Land	13.21.1848	76.03.1154
148	Gattadahalli	Najir Ahad s/o Hushen shab			MNL	340/*/*	1.57	1.57	Teak, Hebbevu and others	1.57	39	5324	Surface	Well	0	Cultivable	Private Land	13.21.1849	76.03.1155
149	Gattadahalli	Nagarajuppa s/o Nanjegowda			MNL	347/*/*	0.45	0.45	Teak, Hebbevu and others	0.45	11	1526	Surface	Well	0	Cultivable	Private Land	13.21.1850	76.03.1156
150	Gattadahalli	Nanjegowda s/o Malleshappa			MNL	347/*P15	0.41	0.41	Teak, Hebbevu and others	0.41	10	1390	Surface	Well	0	Cultivable	Private Land	13.21.1851	76.03.1157
151	Gattadahalli	Najir Pasha s/o Eshamyil Shab			MNL	346/*2	0.6	0.6	Teak, Hebbevu and others	0.6	15	2035	Surface	Well	0	Cultivable	Private Land	13.21.1852	76.03.1158
152	Gattadahalli	Ningamma w/o Javaraiah			MNL	189/*1	0.75	0.75	Teak, Hebbevu and others	0.75	19	2543	Surface	Well	0	Cultivable	Private Land	13.21.1853	76.03.1159
153	Gattadahalli	Ningamma w/o Sannashetty			MNL	339/*2	0.39	0.39	Teak, Hebbevu and others	0.39	10	1323	Surface	Well	0	Cultivable	Private Land	13.21.1854	76.03.1160
154	Gattadahalli	Paramesha s/o Ramaiah			MNL	181/*1	0.4	0.4	Teak, Hebbevu and others	0.4	10	1357	Surface	Well	0	Cultivable	Private Land	13.21.1855	76.03.1161
155	Gattadahalli	Paramesha s/o Beeregowda			MNL	286/*/*	0.54	0.54	Teak, Hebbevu and others	0.54	14	1831	Surface	Well	0	Cultivable	Private Land	13.21.1856	76.03.1162
156	Gattadahalli	Parvathegowda s/o Kenchegowda			MNL	347/*/*	1.36	1.36	Teak, Hebbevu and others	1.36	34	4612	Surface	Well	0	Cultivable	Private Land	13.21.1857	76.03.1163
157	Gattadahalli	Pappegowda s/o Ningegowda			MNL	322/*3	0.13	0.13	Teak, Hebbevu and others	0.13	3	441	Surface	Well	0	Cultivable	Private Land	13.21.1858	76.03.1164
158	Gattadahalli	Parvathamma w/o Nagaraju			MNL	119/*/*	0.95	0.95	Teak, Hebbevu and others	0.95	24	3222	Surface	Well	0	Cultivable	Private Land	13.21.1859	76.03.1165
159	Gattadahalli	Parvathamma w/o Parvathegowda			MNL	347/*/*	0.64	0.64	Teak, Hebbevu and others	0.64	16	2170	Surface	Well	0	Cultivable	Private Land	13.21.1860	76.03.1166
160	Gattadahalli	Parvathamma w/o Mallikarjuna			MNL	347/*/*	1.55	1.55	Teak, Hebbevu and others	1.55	39	5256	Surface	Well	0	Cultivable	Private Land	13.21.1861	76.03.1167
161	Gattadahalli	Puttamma s/o Mallapa			MNL	119/*/*	1.55	1.55	Teak, Hebbevu and others	1.55	39	5256	Surface	Well	0	Cultivable	Private Land	13.21.1862	76.03.1168
162	Gattadahalli	Puttamallaiah s/o Chikkaiah			MNL	119/*/*	1.2	1.2	Teak, Hebbevu and others	1.2	30	4070	Surface	Well	0	Cultivable	Private Land	13.21.1863	76.03.1169
163	Gattadahalli	Puttamallaiah s/o Chikkaiah			MNL	119/*/*	0.6	0.6	Teak, Hebbevu and others	0.6	15	2035	Surface	Well	0	Cultivable	Private Land	13.21.1864	76.03.1170
164	Gattadahalli	Puttamma w/o Marihuligowda			MNL	317/*/*	0.4	0.4	Teak, Hebbevu and others	0.4	10	1357	Surface	Well	0	Cultivable	Private Land	13.21.1865	76.03.1171
165	Gattadahalli	Puttaramegowda w/o Marigowda			MNL	347/*/*	0.24	0.24	Teak, Hebbevu and others	0.24	6	814	Surface	Well	0	Cultivable	Private Land	13.21.1866	76.03.1172
166	Gattadahalli	Puttalingegowda w/o Marigowda			MNL	271/*3	0.64	0.64	Teak, Hebbevu and others	0.64	16	2170	Surface	Well	0	Cultivable	Private Land	13.21.1867	76.03.1173
167	Gattadahalli	Puttalingegowda w/o Marigowda			MNL	269/*2	0.86	0.86	Teak, Hebbevu and others	0.86	22	2916	Surface	Well	0	Cultivable	Private Land	13.21.1868	76.03.1174
168	Gattadahalli	Puttaswami w/o Javaraiah			MNL	347/*/*	1.6	1.6	Teak, Hebbevu and others	1.6	40	5426	Surface	Well	0	Cultivable	Private Land	13.21.1869	76.03.1175
169	Gattadahalli	Puttaswamiogowda w/o Kangegowda			MNL	276/*/*	0.81	0.81	Teak, Hebbevu and others	0.81	20	2747	Surface	Well	0	Cultivable	Private Land	13.21.1870	76.03.1176

170	Gattadahalli	Puttegowda w/o Kenchegowda			MNL	347/*/*	0.25	0.25	Teak, Hebbevu and others	0.25	6	848	Surface	Well	0	Cultivable	Private Land	13.21.1871	76.03.1177
171	Gattadahalli	Puttegowda w/o Kenchegowda			MNL	347/*/P2	1.22	1.22	Teak, Hebbevu and others	1.22	31	4137	Surface	Well	0	Cultivable	Private Land	13.21.1872	76.03.1178
172	Gattadahalli	Basavaiah s/o Kenchaiah			MNL	271/*/2	0.2	0.2	Teak, Hebbevu and others	0.2	5	678	Surface	Well	0	Cultivable	Private Land	13.21.1873	76.03.1179
173	Gattadahalli	Basavaraju s/o Ningaiah			MNL	189/*/2	0.3	0.3	Teak, Hebbevu and others	0.3	8	1017	Surface	Well	0	Cultivable	Private Land	13.21.1874	76.03.1180
174	Gattadahalli	Basavaraju s/o Ningaiah			MNL	189/*/5	0.2	0.2	Teak, Hebbevu and others	0.2	5	678	Surface	Well	0	Cultivable	Private Land	13.21.1875	76.03.1181
175	Gattadahalli	Basavaraju s/o Shivarudrappa			MNL	348/*/2	0.92	0.92	Teak, Hebbevu and others	0.92	23	3120	Surface	Well	0	Cultivable	Private Land	13.21.1876	76.03.1182
176	Gattadahalli	Basavegowda s/o Kenchegowda			MNL	347/*/*	0.64	0.64	Teak, Hebbevu and others	0.64	16	2170	Surface	Well	0	Cultivable	Private Land	13.21.1877	76.03.1183
177	Gattadahalli	B S Mallesharao s/o B S Siddojirao			MNL	347/*/P17	1.5	1.5	Teak, Hebbevu and others	1.5	38	5087	Surface	Well	0	Cultivable	Private Land	13.21.1878	76.03.1184
178	Gattadahalli	B M Keshavanaika s/o Mallanaika			MNL	347/*/P19	1.55	1.55	Teak, Hebbevu and others	1.55	39	5256	Surface	Well	0	Cultivable	Private Land	13.21.1879	76.03.1185
179	Gattadahalli	B S Mallesharao s/o B S Siddojirao			MNL	347/*/P18	1.45	1.45	Teak, Hebbevu and others	1.45	36	4917	Surface	Well	0	Cultivable	Private Land	13.21.1880	76.03.1186
180	Gattadahalli	B S Shojirao s/o B S Siddojirao			MNL	347/*/P16	1.5	1.5	Teak, Hebbevu and others	1.5	38	5087	Surface	Well	0	Cultivable	Private Land	13.21.1881	76.03.1187
181	Gattadahalli	B T Raju s/o Thimmaiah			MNL	347/*/*	1.5	1.5	Teak, Hebbevu and others	1.5	38	5087	Surface	Well	0	Cultivable	Private Land	13.21.1882	76.03.1188
182	Gattadahalli	B Vedhamurthy s/o Basavegowda			MNL	321/*/1	0.3	0.3	Teak, Hebbevu and others	0.3	8	1017	Surface	Well	0	Cultivable	Private Land	13.21.1883	76.03.1189
183	Gattadahalli	Beeregowda s/o Sannegowda			MNL	269/*/1	0.76	0.76	Teak, Hebbevu and others	0.76	19	2577	Surface	Well	0	Cultivable	Private Land	13.21.1884	76.03.1190
184	Gattadahalli	Beeregowda s/o Sannegowda			MNL	343/*/2	0.63	0.63	Teak, Hebbevu and others	0.63	16	2136	Surface	Well	0	Cultivable	Private Land	13.21.1885	76.03.1191
185	Gattadahalli	Manjashetty s/o Sannashetty			MNL	336/*/1	0.37	0.37	Teak, Hebbevu and others	0.37	9	1255	Surface	Well	0	Cultivable	Private Land	13.21.1886	76.03.1192
186	Gattadahalli	Manjunatha s/o Kadaranaika			MNL	347/*/*	0.24	0.24	Teak, Hebbevu and others	0.24	6	814	Surface	Well	0	Cultivable	Private Land	13.21.1887	76.03.1193
187	Gattadahalli	Manjunatha s/o Kalashetty			MNL	332/*/3	0.2	0.2	Teak, Hebbevu and others	0.2	5	678	Surface	Well	0	Cultivable	Private Land	13.21.1888	76.03.1194
188	Gattadahalli	Manjunatha s/o Rangaiah			MNL	189/*/1	0.6	0.6	Teak, Hebbevu and others	0.6	15	2035	Surface	Well	0	Cultivable	Private Land	13.21.1889	76.03.1195
189	Gattadahalli	Manjula s/o Basavalingapp			MNL	347/*/*	1	1	Teak, Hebbevu and others	1	25	3391	Surface	Well	0	Cultivable	Private Land	13.21.1890	76.03.1196
190	Gattadahalli	Manjula s/o Hanumanthappa			MNL	119/*/*	0.6	0.6	Teak, Hebbevu and others	0.6	15	2035	Surface	Well	0	Cultivable	Private Land	13.21.1891	76.03.1197
191	Gattadahalli	Madhushodan J s/o Siddegowda			MNL	280/*/1	0.42	0.42	Teak, Hebbevu and others	0.42	11	1424	Surface	Well	0	Cultivable	Private Land	13.21.1892	76.03.1198
192	Gattadahalli	Marigaiah s/o Kenchaiah			MNL	271/*/2	0.2	0.2	Teak, Hebbevu and others	0.2	5	678	Surface	Well	0	Cultivable	Private Land	13.21.1893	76.03.1199
193	Gattadahalli	Marigowda s/o Karigowda			MNL	280/*/3	0.41	0.41	Teak, Hebbevu and others	0.41	10	1390	Surface	Well	0	Cultivable	Private Land	13.21.1894	76.03.1200
194	Gattadahalli	Marigowda s/o Karigowda			MNL	280/*/4	0.2	0.2	Teak, Hebbevu and others	0.2	5	678	Surface	Well	0	Cultivable	Private Land	13.21.1895	76.03.1201

195	Gattadahalli	Marigowda s/o Karigowda			MNL	280/*/5	0.72	0.72	Teak, Hebbevu and others	0.72	18	2442	Surface	Well	0	Cultivable	Private Land	13.21.1896	76.03.1202
196	Gattadahalli	Marigowda s/o Gudibeeregowda			MNL	326/*/*	2.15	2.15	Teak, Hebbevu and others	2.15	54	7291	Surface	Well	0	Cultivable	Private Land	13.21.1897	76.03.1203
197	Gattadahalli	Mallamma w/o Renukappa			MNL	347/*/*	0.8	0.8	Teak, Hebbevu and others	0.8	20	2713	Surface	Well	0	Cultivable	Private Land	13.21.1898	76.03.1204
198	Gattadahalli	Mallamma w/o Muddashetty			MNL	279/*/4	0.52	0.52	Teak, Hebbevu and others	0.52	13	1763	Surface	Well	0	Cultivable	Private Land	13.21.1899	76.03.1205
199	Gattadahalli	Mallamma w/o Siddaiah			MNL	347/*/*	1.55	1.55	Teak, Hebbevu and others	1.55	39	5256	Surface	Well	0	Cultivable	Private Land	13.21.1900	76.03.1206
200	Gattadahalli	Malikarjuna s/o Halappa			MNL	322/*/3	0.74	0.74	Teak, Hebbevu and others	0.74	19	2510	Surface	Well	0	Cultivable	Private Land	13.21.1901	76.03.1207
201	Gattadahalli	Malleshgowda s/o Channabeeregowda			MNL	333/*/2	1.12	1.12	Teak, Hebbevu and others	1.12	28	3798	Surface	Well	0	Cultivable	Private Land	13.21.1902	76.03.1208
202	Gattadahalli	Malleshgowda s/o Halagegowda			MNL	266/*/*	0.09	0.09	Teak, Hebbevu and others	0.09	2	305	Surface	Well	0	Cultivable	Private Land	13.21.1903	76.03.1209
203	Gattadahalli	Mallesappa s/o Ajjegowad			MNL	119/*/*	0.72	0.72	Teak, Hebbevu and others	0.72	18	2442	Surface	Well	0	Cultivable	Private Land	13.21.1904	76.03.1210
204	Gattadahalli	Mallesppa s/o Rudregowda			MNL	320/*/2	0.4	0.4	Teak, Hebbevu and others	0.4	10	1357	Surface	Well	0	Cultivable	Private Land	13.21.1905	76.03.1211
205	Gattadahalli	Mallesppa s/o Rudregowda			MNL	320/*/4	0.55	0.55	Teak, Hebbevu and others	0.55	14	1865	Surface	Well	0	Cultivable	Private Land	13.21.1906	76.03.1212
206	Gattadahalli	Mallespppa s/o Halagegowda			MNL	318/*/*	0.4	0.4	Teak, Hebbevu and others	0.4	10	1357	Surface	Well	0	Cultivable	Private Land	13.21.1907	76.03.1213
207	Gattadahalli	Mahesha s/o Doddiraiah			MNL	119/*/*	0.8	0.8	Teak, Hebbevu and others	0.8	20	2713	Surface	Well	0	Cultivable	Private Land	13.21.1908	76.03.1214
208	Gattadahalli	Mallamma w/o Karishetty			MNL	336/*/4	0.8	0.8	Teak, Hebbevu and others	0.8	20	2713	Surface	Well	0	Cultivable	Private Land	13.21.1909	76.03.1215
209	Gattadahalli	Maallamma w/o Karishetty			MNL	332/*/4	0.4	0.4	Teak, Hebbevu and others	0.4	10	1357	Surface	Well	0	Cultivable	Private Land	13.21.1910	76.03.1216
210	Gattadahalli	Meenakshi s/o Rangashetty			MNL	347/*/*	1.6	1.6	Teak, Hebbevu and others	1.6	10	1357	Surface	Well	0	Cultivable	Private Land	13.21.1911	76.03.1217
211	Gattadahalli	Murolidara S R S/O Ravikumar			MNL	346/*/1	1	1	Teak, Hebbevu and others	1	25	3391	Surface	Well	0	Cultivable	Private Land	13.21.1912	76.03.1218
212	Gattadahalli	Mudlashetty s/o Hunumashetty			MNL	347/*/*	0.2	0.2	Teak, Hebbevu and others	0.2	5	678	Surface	Well	0	Cultivable	Private Land	13.21.1913	76.03.1219
213	Gattadahalli	Mohan s/o Eregowda			MNL	329/*/1	0.6	0.6	Teak, Hebbevu and others	0.6	15	2035	Surface	Well	0	Cultivable	Private Land	13.21.1914	76.03.1220
214	Gattadahalli	Ranganaika s/o Ramanaiika			MNL	347/*/*	0.36	0.36	Teak, Hebbevu and others	0.36	9	1221	Surface	Well	0	Cultivable	Private Land	13.21.1915	76.03.1221
215	Gattadahalli	Rangamma w/o Thimmaiah			MNL	119/*/*	1.2	1.2	Teak, Hebbevu and others	1.2	30	4070	Surface	Well	0	Cultivable	Private Land	13.21.1916	76.03.1222
216	Gattadahalli	Rangamma w/o Thimmaiah			MNL	119/*/*	1.1	1.1	Teak, Hebbevu and others	1.1	10	1357	Surface	Well	0	Cultivable	Private Land	13.21.1917	76.03.1223
217	Gattadahalli	Rangaiah s/o Doddaiiah			MNL	347/*/*	1.55	1.55	Teak, Hebbevu and others	1.55	10	1357	Surface	Well	0	Cultivable	Private Land	13.21.1918	76.03.1224
218	Gattadahalli	Rangaiah s/o Rangaiah			MNL	119/*/*	0.6	0.6	Teak, Hebbevu and others	0.6	15	2035	Surface	Well	0	Cultivable	Private Land	13.21.1919	76.03.1225
219	Gattadahalli	Ramaswami s/o Rangaiah			MNL	119/*/*	1.35	1.35	Teak, Hebbevu and others	1.35	10	1357	Surface	Well	0	Cultivable	Private Land	13.21.1920	76.03.1226

220	Gattadahalli	Rangegowda s/o Ningegowda			MNL	322/*/3	0.13	0.13	Teak, Hebbevu and others	0.13	3	441	Surface	Well	0	Cultivable	Private Land	13.21.1921	76.03.1227
221	Gattadahalli	Rangegowda s/o Ningegowda			MNL	286/*/*	0.4	0.4	Teak, Hebbevu and others	0.4	10	1357	Surface	Well	0	Cultivable	Private Land	13.21.1922	76.03.1228
222	Gattadahalli	Rathnamma s/o Shivalingegowda			MNL	119/*/*	0.5	0.5	Teak, Hebbevu and others	0.5	13	1696	Surface	Well	0	Cultivable	Private Land	13.21.1923	76.03.1229
223	Gattadahalli	Ravi J K s/o Karigowda			MNL	347/*/*	0.27	0.27	Teak, Hebbevu and others	0.27	7	916	Surface	Well	0	Cultivable	Private Land	13.21.1924	76.03.1230
224	Gattadahalli	Rajaiah s/o Kariyaiah			MNL	119/*/*	0.16	0.16	Teak, Hebbevu and others	0.16	4	543	Surface	Well	0	Cultivable	Private Land	13.21.1925	76.03.1231
225	Gattadahalli	Rajashetty s/o Rajappa			MNL	329/*/2	0.22	0.22	Teak, Hebbevu and others	0.22	6	746	Surface	Well	0	Cultivable	Private Land	13.21.1926	76.03.1232
226	Gattadahalli	Rajashetty s/o Bairashetty			MNL	340/*/*	0.8	0.8	Teak, Hebbevu and others	0.8	10	1357	Surface	Well	0	Cultivable	Private Land	13.21.1927	76.03.1233
227	Gattadahalli	Rajashetty s/o Sannashiddashetty			MNL	329/*/2	0.22	0.22	Teak, Hebbevu and others	0.22	6	746	Surface	Well	0	Cultivable	Private Land	13.21.1928	76.03.1234
228	Gattadahalli	Rajachari s/o Kempachari			MNL	347/*/*	1.55	1.55	Teak, Hebbevu and others	1.55	10	1357	Surface	Well	0	Cultivable	Private Land	13.21.1929	76.03.1235
229	Gattadahalli	Rajegowda s/o Masthigowda			MNL	343/*/3	0.6	0.6	Teak, Hebbevu and others	0.6	15	2035	Surface	Well	0	Cultivable	Private Land	13.21.1930	76.03.1236
230	Gattadahalli	Radha w/o Gangadara			MNL	347/*/*	0.36	0.36	Teak, Hebbevu and others	0.36	9	1221	Surface	Well	0	Cultivable	Private Land	13.21.1931	76.03.1237
231	Gattadahalli	Ramachandra s/o Dodaiah			MNL	347/*/*	1.55	1.55	Teak, Hebbevu and others	1.55	39	5256	Surface	Well	0	Cultivable	Private Land	13.21.1932	76.03.1238
232	Gattadahalli	Ramachandra s/o Ningaiah			MNL	189/*/3	0.3	0.3	Teak, Hebbevu and others	0.3	8	1017	Surface	Well	0	Cultivable	Private Land	13.21.1933	76.03.1239
233	Gattadahalli	Ramachandtraiah s/o Ningaiah			MNL	189/*/4	0.2	0.2	Teak, Hebbevu and others	0.2	5	678	Surface	Well	0	Cultivable	Private Land	13.21.1934	76.03.1240
234	Gattadahalli	Ramaiah s/o Dyavaiah			MNL	181/*/1	0.8	0.8	Teak, Hebbevu and others	0.8	10	1357	Surface	Well	0	Cultivable	Private Land	13.21.1935	76.03.1241
235	Gattadahalli	Ramashetty s/o Nanjasahetty			MNL	347/*/*	1.6	1.6	Teak, Hebbevu and others	1.6	10	1357	Surface	Well	0	Cultivable	Private Land	13.21.1936	76.03.1242
236	Gattadahalli	Rudrappa s/o nAgegowda			MNL	119/*/*	0.95	0.95	Teak, Hebbevu and others	0.95	5	678	Surface	Well	0	Cultivable	Private Land	13.21.1937	76.03.1243
237	Gattadahalli	Rudramurthy s/o Bairaiah			MNL	119/*/*	0.5	0.5	Teak, Hebbevu and others	0.5	5	678	Surface	Well	0	Cultivable	Private Land	13.21.1938	76.03.1244
238	Gattadahalli	Rudragowda s/o Eragowda			MNL	323/*/*	1.83	1.83	Teak, Hebbevu and others	1.83	10	1357	Surface	Well	0	Cultivable	Private Land	13.21.1939	76.03.1245
239	Gattadahalli	Rudregowda s/o Mallegowda			MNL	279/*/2	0.52	0.52	Teak, Hebbevu and others	0.52	13	1763	Surface	Well	0	Cultivable	Private Land	13.21.1940	76.03.1246
240	Gattadahalli	Rudregowda s/o Halagegowda			MNL	322/*/1	0.75	0.75	Teak, Hebbevu and others	0.75	19	2543	Surface	Well	0	Cultivable	Private Land	13.21.1941	76.03.1247
241	Gattadahalli	Rudregowda s/o Huligowda			MNL	285/*/1	0.2	0.2	Teak, Hebbevu and others	0.2	5	678	Surface	Well	0	Cultivable	Private Land	13.21.1942	76.03.1248
242	Gattadahalli	Rudresha s/o Puttamallaiah			MNL	119/*/*	0.65	0.65	Teak, Hebbevu and others	0.65	16	2204	Surface	Well	0	Cultivable	Private Land	13.21.1943	76.03.1249
243	Gattadahalli	Revaiah s/o Kadaiah			MNL	119/*/*	0.1	0.1	Teak, Hebbevu and others	0.1	3	339	Surface	Well	0	Cultivable	Private Land	13.21.1944	76.03.1250
244	Gattadahalli	Lakshmma s/o Kenchegowda			MNL	347/*/*	1.5	1.5	Teak, Hebbevu and others	1.5	5	678	Surface	Well	0	Cultivable	Private Land	13.21.1945	76.03.1251

245	Gattadahalli	Lakshmma s/o Doodaiah			MNL	119/*/*	0.23	0.23	Teak, Hebbevu and others	0.23	6	780	Surface	Well	0	Cultivable	Private Land	13.21.1946	76.03.1252
246	Gattadahalli	Lakshmegowda s/o Doddegowda			MNL	119/*/*	0.22	0.22	Teak, Hebbevu and others	0.22	6	746	Surface	Well	0	Cultivable	Private Land	13.21.1947	76.03.1253
247	Gattadahalli	Lalithamma w/o Rajaiah			MNL	119/*/*	1.2	1.2	Teak, Hebbevu and others	1.2	5	678	Surface	Well	0	Cultivable	Private Land	13.21.1948	76.03.1254
248	Gattadahalli	Lalithamma w/o Basavarajaiah			MNL	119/*/*	0.4	0.4	Teak, Hebbevu and others	0.4	10	1357	Surface	Well	0	Cultivable	Private Land	13.21.1949	76.03.1255
249	Gattadahalli	Lokesh s/o Ramaiah			MNL	181/*/1	0.39	0.39	Teak, Hebbevu and others	0.39	10	1323	Surface	Well	0	Cultivable	Private Land	13.21.1950	76.03.1256
250	Gattadahalli	Lokeshashetty s/o Nanshetty			MNL	347/*/*	1.6	1.6	Teak, Hebbevu and others	1.6	10	1357	Surface	Well	0	Cultivable	Private Land	13.21.1951	76.03.1257
251	Gattadahalli	Lokeshgowda s/o Halagegowda			MNL	318/*/*	0.37	0.37	Teak, Hebbevu and others	0.37	9	1255	Surface	Well	0	Cultivable	Private Land	13.21.1952	76.03.1258
252	Gattadahalli	Lokesh s/o Halegegowada			MNL	318/*/*	0.4	0.4	Teak, Hebbevu and others	0.4	10	1357	Surface	Well	0	Cultivable	Private Land	13.21.1953	76.03.1259
253	Gattadahalli	Lokeshgowda s/o Halagegowda			MNL	266/*/*	0.09	0.09	Teak, Hebbevu and others	0.09	2	305	Surface	Well	0	Cultivable	Private Land	13.21.1954	76.03.1260
254	Gattadahalli	Lolakshi w/o harishakumar			MNL	349/*/*	0.69	0.69	Teak, Hebbevu and others	0.69	10	1357	Surface	Well	0	Cultivable	Private Land	13.21.1955	76.03.1261
255	Gattadahalli	Vashantha s/o Moganashetty			MNL	347/*/P14	1.57	1.57	Teak, Hebbevu and others	1.57	10	1357	Surface	Well	0	Cultivable	Private Land	13.21.1956	76.03.1262
256	Gattadahalli	Vashumathi w/o Kumaraswami			MNL	261/*/*	0.26	0.26	Teak, Hebbevu and others	0.26	5	678	Surface	Well	0	Cultivable	Private Land	13.21.1957	76.03.1263
257	Gattadahalli	Vashumathi w/o Kumaraswami			MNL	260/*/1	0.43	0.43	Teak, Hebbevu and others	0.43	5	678	Surface	Well	0	Cultivable	Private Land	13.21.1958	76.03.1264
258	Gattadahalli	Vijayakumar s/o Kenchaiah			MNL	347/*/*	1.6	1.6	Teak, Hebbevu and others	1.6	10	1357	Surface	Well	0	Cultivable	Private Land	13.21.1959	76.03.1265
259	Gattadahalli	Veerabhadrapa s/o Veeralingagowda			MNL	272/*/*	1.13	1.13	Teak, Hebbevu and others	1.13	10	1357	Surface	Well	0	Cultivable	Private Land	13.21.1960	76.03.1266
260	Gattadahalli	Shanivaraiah s/o Kenchaiah			MNL	271/*/2	0.19	0.19	Teak, Hebbevu and others	0.19	5	644	Surface	Well	0	Cultivable	Private Land	13.21.1961	76.03.1267
261	Gattadahalli	Shishidara s/o Basavegowda			MNL	190/*/2	1.45	1.45	Teak, Hebbevu and others	1.45	10	1357	Surface	Well	0	Cultivable	Private Land	13.21.1962	76.03.1268
262	Gattadahalli	Shantha w/o Rangegowda			MNL	347/*/*	0.32	0.32	Teak, Hebbevu and others	0.32	8	1085	Surface	Well	0	Cultivable	Private Land	13.21.1963	76.03.1269
263	Gattadahalli	Shanthe Gowda s/o Basavegowda			MNL	119/*/*	1.14	1.14	Teak, Hebbevu and others	1.14	10	1357	Surface	Well	0	Cultivable	Private Land	13.21.1964	76.03.1270
264	Gattadahalli	Sharadamma s/o omkarappa			MNL	349/*/*	0.69	0.69	Teak, Hebbevu and others	0.69	10	1357	Surface	Well	0	Cultivable	Private Land	13.21.1965	76.03.1271
265	Gattadahalli	Sharadamma s/o Marihuligowda			MNL	317/*/*	0.4	0.4	Teak, Hebbevu and others	0.4	10	1357	Surface	Well	0	Cultivable	Private Land	13.21.1966	76.03.1272
266	Gattadahalli	Sharadamma s/o Kariyaiah			MNL	119/*/*	0.62	0.62	Teak, Hebbevu and others	0.62	10	1357	Surface	Well	0	Cultivable	Private Land	13.21.1967	76.03.1273
267	Gattadahalli	Sharadamma s/o Chikkaiah			MNL	119/*/*	0.2	0.2	Teak, Hebbevu and others	0.2	5	678	Surface	Well	0	Cultivable	Private Land	13.21.1968	76.03.1274
268	Gattadahalli	Sharadamma s/o Basavalingaiah			MNL	347/*/*	0.55	0.55	Teak, Hebbevu and others	0.55	10	1357	Surface	Well	0	Cultivable	Private Land	13.21.1969	76.03.1275
269	Gattadahalli	Sharadamma s/o Rmegowda			MNL	119/*/*	0.66	0.66	Teak, Hebbevu and others	0.66	10	1357	Surface	Well	0	Cultivable	Private Land	13.21.1970	76.03.1276

270	Gattadahalli	Sharadhamma s/o Omkarappa			MNL	119/*/*	0.6	0.6	Teak, Hebbevu and others	0.6	10	1357	Surface	Well	0	Cultivable	Private Land	13.21.1971	76.03.1277
271	Gattadahalli	Shivaniaka s/o Mallanaiaak			MNL	347/*/*	1.55	1.55	Teak, Hebbevu and others	1.55	10	1357	Surface	Well	0	Cultivable	Private Land	13.21.1972	76.03.1278
272	Gattadahalli	Shivamma s/o Honnaiah			MNL	189*/1	0.6	0.6	Teak, Hebbevu and others	0.6	15	2035	Surface	Well	0	Cultivable	Private Land	13.21.1973	76.03.1279
273	Gattadahalli	Shivalingashetty s/o Marulaiah			MNL	347/*/*	0.8	0.8	Teak, Hebbevu and others	0.8	20	2713	Surface	Well	0	Cultivable	Private Land	13.21.1974	76.03.1280
274	Gattadahalli	Shivashenkara s/o Halagegowda			MNL	266/*/*	0.09	0.09	Teak, Hebbevu and others	0.09	2	305	Surface	Well	0	Cultivable	Private Land	13.21.1975	76.03.1281
275	Gattadahalli	Shivashankrappa s/o Halagegowda			MNL	318/*/*	0.4	0.4	Teak, Hebbevu and others	0.4	10	1357	Surface	Well	0	Cultivable	Private Land	13.21.1976	76.03.1282
276	Gattadahalli	Shivaswami s/o Siddegowda			MNL	327*/2	0.8	0.8	Teak, Hebbevu and others	0.8	20	2713	Surface	Well	0	Cultivable	Private Land	13.21.1977	76.03.1283
277	Gattadahalli	Shekara s/o Eracahr			MNL	119/*/*	1.57	1.57	Teak, Hebbevu and others	1.57	15	2035	Surface	Well	0	Cultivable	Private Land	13.21.1978	76.03.1284
278	Gattadahalli	Shekara s/o Ramaiah			MNL	181*/1	0.39	0.39	Teak, Hebbevu and others	0.39	10	1323	Surface	Well	0	Cultivable	Private Land	13.21.1979	76.03.1285
279	Gattadahalli	shamachar s/o Nanjachar			MNL	119/*/*	1.55	1.55	Teak, Hebbevu and others	1.55	15	2035	Surface	Well	0	Cultivable	Private Land	13.21.1980	76.03.1286
280	Gattadahalli	Lolakshi w/o harisha kumar			MNL	347/*/*	0.74	0.74	Teak, Hebbevu and others	0.74	19	2510	Surface	Well	0	Cultivable	Private Land	13.21.1981	76.03.1287
281	Gattadahalli	Shanjida bhanu w/o haidar sharip			MNL	343*/4	0.4	0.4	Teak, Hebbevu and others	0.4	10	1357	Surface	Well	0	Cultivable	Private Land	13.21.1982	76.03.1288
282	Gattadahalli	Sannathimmegowda			MNL	324/*/*	2.28	2.28	Teak, Hebbevu and others	2.28	20	2713	Surface	Well	0	Cultivable	Private Land	13.21.1983	76.03.1289
283	Gattadahalli	Sannaningashetty s/o KaLashetty			MNL	332*/1	0.35	0.35	Teak, Hebbevu and others	0.35	9	1187	Surface	Well	0	Cultivable	Private Land	13.21.1984	76.03.1290
284	Gattadahalli	Sannaningashetty s/o KaLashetty			MNL	334*/3	0.8	0.8	Teak, Hebbevu and others	0.8	20	2713	Surface	Well	0	Cultivable	Private Land	13.21.1985	76.03.1291
285	Gattadahalli	Sammaningegowda			MNL	330*/2	0.08	0.08	Teak, Hebbevu and others	0.08	2	271	Surface	Well	0	Cultivable	Private Land	13.21.1986	76.03.1292
286	Gattadahalli	Sammaningegowda			MNL	331*/1	0.12	0.12	Teak, Hebbevu and others	0.12	3	407	Surface	Well	0	Cultivable	Private Land	13.21.1987	76.03.1293
287	Gattadahalli	Sanniraiah s/o Kariyaiah			MNL	119/*/*	0.4	0.4	Teak, Hebbevu and others	0.4	10	1357	Surface	Well	0	Cultivable	Private Land	13.21.1988	76.03.1294
288	Gattadahalli	Sannegowda s/o Karigowda			MNL	340/*/*	0.07	0.07	Teak, Hebbevu and others	0.07	2	237	Surface	Well	0	Cultivable	Private Land	13.21.1989	76.03.1295
289	Gattadahalli	Sannegowda s/o Ningegowda			MNL	195/*/*	1.77	1.77	Teak, Hebbevu and others	1.77	44	6003	Surface	Well	0	Cultivable	Private Land	13.21.1990	76.03.1296
290	Gattadahalli	Sathyabama w/o Shondara			MNL	347/*/*	1.57	1.57	Teak, Hebbevu and others	1.57	39	5324	Surface	Well	0	Cultivable	Private Land	13.21.1991	76.03.1297
291	Gattadahalli	Sharojamma s/o Mallaiah			MNL	119/*/*	0.6	0.6	Teak, Hebbevu and others	0.6	15	2035	Surface	Well	0	Cultivable	Private Land	13.21.1992	76.03.1298
292	Gattadahalli	Shavithramma s/o Rajegowda			MNL	119/*/*	1.09	1.09	Teak, Hebbevu and others	1.09	27	3696	Surface	Well	0	Cultivable	Private Land	13.21.1993	76.03.1299
293	Gattadahalli	Siddamma w/o Doddaiiah			MNL	347/*/*	1.55	1.55	Teak, Hebbevu and others	1.55	39	5256	Surface	Well	0	Cultivable	Private Land	13.21.1994	76.03.1300
294	Gattadahalli	Siddamma w/o Somashekara			MNL	180*/1	0.31	0.31	Teak, Hebbevu and others	0.31	8	1051	Surface	Well	0	Cultivable	Private Land	13.21.1995	76.03.1301

295	Gattadahalli	Siddaiah s/o Hirigaiah			MNL	347/*/P 25	1.57	1.57	Teak, Hebbevu and others	1.57	39	5324	Surface	Well	0	Cultiva ble	Private Land	13.21.1996	76.03.1302
296	Gattadahalli	Siddashetty s/o Keshavamurthy			MNL	336/*/2	0.49	0.49	Teak, Hebbevu and others	0.49	12	1662	Surface	Well	0	Cultiva ble	Private Land	13.21.1997	76.03.1303
297	Gattadahalli	Siddashetty s/o Keshavashetty			MNL	331/*/2	0.19	0.19	Teak, Hebbevu and others	0.19	5	644	Surface	Well	0	Cultiva ble	Private Land	13.21.1998	76.03.1304
298	Gattadahalli	Siddashetty s/oMarijogishetty			MNL	330/*/1	0.16	0.16	Teak, Hebbevu and others	0.16	4	543	Surface	Well	0	Cultiva ble	Private Land	13.21.1999	76.03.1305
299	Gattadahalli	Siddashetty s/oMarijogishetty			MNL	336/*/3	0.48	0.48	Teak, Hebbevu and others	0.48	10	1357	Surface	Well	0	Cultiva ble	Private Land	13.21.2000	76.03.1306
300	Gattadahalli	Siddashetty s/o Sannashetty			MNL	332/*/3	0.2	0.2	Teak, Hebbevu and others	0.2	5	678	Surface	Well	0	Cultiva ble	Private Land	13.21.2001	76.03.1307
301	Gattadahalli	Siddegowda s/o Channabeeregowda			MNL	191/*/*	2.8	2.8	Teak, Hebbevu and others	2.8	10	1357	Surface	Well	0	Cultiva ble	Private Land	13.21.2002	76.03.1308
302	Gattadahalli	Siddegowda s/o Lakkegowda			MNL	334/*/1	0.81	0.81	Teak, Hebbevu and others	0.81	10	1357	Surface	Well	0	Cultiva ble	Private Land	13.21.2003	76.03.1309
303	Gattadahalli	Sundramma w/o M N Thammappa			MNL	347/*/*	1.55	1.55	Teak, Hebbevu and others	1.55	33	4544	Surface	Well	0	Cultiva ble	Private Land	13.21.2004	76.03.1310
304	Gattadahalli	Suresha s/o Ramanna			MNL	347/*/*	1.4	1.4	Teak, Hebbevu and others	1.4	10	1357	Surface	Well	0	Cultiva ble	Private Land	13.21.2005	76.03.1311
305	Gattadahalli	Shoshilamma s/o Hulumanthe Gowda			MNL	347/*/*	0.8	0.8	Teak, Hebbevu and others	0.8	10	1357	Surface	Well	0	Cultiva ble	Private Land	13.21.2006	76.03.1312
306	Gattadahalli	Somashekara s/o Eranaiaika			MNL	347/*/*	0.24	0.24	Teak, Hebbevu and others	0.24	6	814	Surface	Well	0	Cultiva ble	Private Land	13.21.2007	76.03.1313
307	Gattadahalli	Swami s/o Kutiyaiah			MNL	347/*/*	0.56	0.56	Teak, Hebbevu and others	0.56	14	1899	Surface	Well	0	Cultiva ble	Private Land	13.21.2008	76.03.1314
308	Gattadahalli	Hulumanthe Gowda s/o THIMMEGOWDA			MNL	347/*/*	0.4	0.4	Teak, Hebbevu and others	0.4	10	1357	Surface	Well	0	Cultiva ble	Private Land	13.21.2009	76.03.1315
309	Gattadahalli	Harisha s/o Puttashetty			MNL	332/*/4	0.2	0.2	Teak, Hebbevu and others	0.2	5	678	Surface	Well	0	Cultiva ble	Private Land	13.21.2010	76.03.1316
310	Gattadahalli	Harish kumar s/o kallachar			MNL	279/*/3	0.37	0.37	Teak, Hebbevu and others	0.37	9	1255	Surface	Well	0	Cultiva ble	Private Land	13.21.2011	76.03.1317
311	Gattadahalli	Halappa s/o Nanjegowda			MNL	347/*/P 24	0.4	0.4	Teak, Hebbevu and others	0.4	10	1357	Surface	Well	0	Cultiva ble	Private Land	13.21.2012	76.03.1318
312	Gattadahalli	Halappa s/o Nanjegowda			MNL	320/*/3	0.74	0.74	Teak, Hebbevu and others	0.74	10	1357	Surface	Well	0	Cultiva ble	Private Land	13.21.2013	76.03.1319
313	Gattadahalli	Hirendrachar s/o late parameshwachar			MNL	347/*/*	1.55	1.55	Teak, Hebbevu and others	1.55	20	2713	Surface	Well	0	Cultiva ble	Private Land	13.21.2014	76.03.1320
314	Gattadahalli	huchamma w/o mallesha			MNL	119/*/*	1.57	1.57	Teak, Hebbevu and others	1.57	20	2713	Surface	Well	0	Cultiva ble	Private Land	13.21.2015	76.03.1321
315	Gattadahalli	huchamma w/o mallesha			MNL	119/*/*	1.57	1.57	Teak, Hebbevu and others	1.57	20	2713	Surface	Well	0	Cultiva ble	Private Land	13.21.2016	76.03.1322
316	Gattadahalli	Huchaiah s/o Doddaiiah			MNL	347/*/*	1.55	1.55	Teak, Hebbevu and others	1.55	20	2713	Surface	Well	0	Cultiva ble	Private Land	13.21.2017	76.03.1323
317	Gattadahalli	Hucchegowda s/o Karigowda			MNL	341/*/*	2.54	2.54	Teak, Hebbevu and others	2.54	30	4070	Surface	Well	0	Cultiva ble	Private Land	13.21.2018	76.03.1324
318	Gattadahalli	Huliyappa s/o Nanjappa			MNL	119/*/*	0.55	0.55	Teak, Hebbevu and others	0.55	14	1865	Surface	Well	0	Cultiva ble	Private Land	13.21.2019	76.03.1325
319	Gattadahalli	Huliyaiiah s/o Kenchaih			MNL	271/*/2	0.19	0.19	Teak, Hebbevu and others	0.19	5	644	Surface	Well	0	Cultiva ble	Private Land	13.21.2020	76.03.1326

320	Gattadahalli	Huliyaiiah s/o sannairaiiah			MNL	119/**/*	1.32	1.32	Teak, Hebbevu and others	1.32	20	2713	Surface	Well	0	Cultivable	Private Land	13.21.2021	76.03.1327
321	Gattadahalli	H L Parameshvarachar s/o H R Lingachar			MNL	119/**/*	1.5	1.5	Teak, Hebbevu and others	1.5	20	2713	Surface	Well	0	Cultivable	Private Land	13.21.2022	76.03.1328
322	Gattadahalli	Hemavathi s/o Channegowda			MNL	345/**/1	2	2	Teak, Hebbevu and others	2	30	4070	Surface	Well	0	Cultivable	Private Land	13.21.2023	76.03.1329
323	Gattadahalli	Honnashetty s/o Doddamarishetty			MNL	347/**/*	1.55	1.55	Teak, Hebbevu and others	1.55	20	2713	Surface	Well	0	Cultivable	Private Land	13.21.2024	76.03.1330
324	Gattadahalli	Horigowda s/o Eregowda			MNL	347/**/*	1.5	1.5	Teak, Hebbevu and others	1.5	20	2713	Surface	Well	0	Cultivable	Private Land	13.21.2025	76.03.1331
		Total=								240.00	5076	498086							

[Chapter - IV] 4.5 A Details of Vegetative Cover Activities

District : Hassan, Taluk: Belur, Grama Panchayath: Gattadahalli, Micro Watershed Name: Sanenahalli (4D3E6E3c)

Plantation Type : Afforestation Activities

SL. No	Village Name	Farmer Name:	Farmer Code	Aadhar Card No.	Rate Type (Manually / Machinery)	Survey No:	Total Area (Ha.)	Proposed Area (Ha.)	Activity/ Model/Plant/ Crop Name :	Number of Plants Per Ha	No. of plants	Unit Cost 135.65	Method of Irrigation (Drip/Ring/Surface)	Source of Irrigation (Canal/Rainfed/Well)	Area as per Type Of Land (Ha.)		Ownership of Land (Community Land/ Private Land/Other Land)	Lotitude	Longitude
															Waste Land	Cultivable			
1	Sannenahalli	S N Hemaraj s/o Nanjegowda			MNL	122/*6	0.28	0.28	Teak, Hebbevu and others	0.28	7	950	Surface	Well	0	Cultivable	Private Land	13.00.32.61	76.10.14.73
2	Sannenahalli	S N Hemaraj s/o Nanjegowda			MNL	130/*2	0.5	0.5	Teak, Hebbevu and others	0.5	13	1696	Surface	Well	0	Cultivable	Private Land	13.00.33..21	76.10.20.34
3	Sannenahalli	Dakshayani s/o Sannegowda			MNL	35/*4	0.36	0.36	Teak, Hebbevu and others	0.36	9	1221	Surface	Well	0	Cultivable	Private Land	13.00.37.05	76.10.10.05
4	Sannenahalli	Sri Shamanna s/o Rudhrappa			MNL	58/*3	0.24	0.24	Teak, Hebbevu and others	0.24	6	814	Surface	Well	0	Cultivable	Private Land	13.00.35.46	76.10.14.42
5	Sannenahalli	Sri Shamanna s/o Rudhrappa			MNL	61/*3	0.11	0.11	Teak, Hebbevu and others	0.11	3	373	Surface	Well	0	Cultivable	Private Land	13.00.37.09	76.10.16.03
6	Sannenahalli	Sri Shamanna s/o Rudhrappa			MNL	61/*5	0.27	0.27	Teak, Hebbevu and others	0.27	7	916	Surface	Well	0	Cultivable	Private Land	13.00.37.10	76.10.16.04
7	Sannenahalli	S R Lakshmisha s/o Rudhrappa			MNL	61/*2	0.35	0.35	Teak, Hebbevu and others	0.35	9	1187	Surface	Well	0	Cultivable	Private Land	13.00.37.11	76.10.16.05
8	Sannenahalli	S R Lakshmisha s/o Rudhrappa			MNL	58/*5	0.24	0.24	Teak, Hebbevu and others	0.24	6	814	Surface	Well	0	Cultivable	Private Land	13.00.37.12	76.10.16.06
9	Sannenahalli	Sri Nagaraju s/o Rudrappa			MNL	58/*4	0.25	0.25	Teak, Hebbevu and others	0.25	6	848	Surface	Well	0	Cultivable	Private Land	13.00.37.13	76.10.16.07
10	Sannenahalli	Sri Nagaraju s/o Rudrappa			MNL	61/*4	0.37	0.37	Teak, Hebbevu and others	0.37	9	1255	Surface	Well	0	Cultivable	Private Land	13.00.37.14	76.10.16.08
11	Sannenahalli	Annappa s/o Kenchaiah			MNL	146/**	0.64	0.64	Teak, Hebbevu and others	0.64	16	2170	Surface	Well	0	Cultivable	Private Land	13.00.37.15	76.10.16.09
12	Sannenahalli	Appashetty s/o Ningashetty			MNL	158/*1	0.36	0.36	Teak, Hebbevu and others	0.36	9	1221	Surface	Well	0	Cultivable	Private Land	13.00.37.16	76.10.16.10
13	Sannenahalli	Anatharaju S N s/o Ningabeeregowda			MNL	164/*5B	0.32	0.32	Teak, Hebbevu and others	0.32	8	1085	Surface	Well	0	Cultivable	Private Land	13.00.37.17	76.10.16.11
14	Sannenahalli	Annappagowda s/o Muddigowda			MNL	19/**	0.34	0.34	Teak, Hebbevu and others	0.34	9	1153	Surface	Well	0	Cultivable	Private Land	13.00.37.18	76.10.16.12
15	Sannenahalli	Annappagowda s/o Muddigowda			MNL	11/*1	0.48	0.48	Teak, Hebbevu and others	0.48	12	1628	Surface	Well	0	Cultivable	Private Land	13.00.37.19	76.10.16.13

16	Sannenahalli	Annappagowda s/o Muddigowda			MNL	162/*/6	0.23	0.23	Teak, Hebbevu and others	0.23	6	780	Surface	Well	0	Cultivable	Private Land	13.00.37.20	76.10.16.14
17	Sannenahalli	Annappagowda s/o Muddigowda			MNL	47/*/6	0.21	0.21	Teak, Hebbevu and others	0.21	5	712	Surface	Well	0	Cultivable	Private Land	13.00.37.21	76.10.16.15
18	Sannenahalli	Annappagowda s/o Muddigowda			MNL	11/*/3	0.49	0.49	Teak, Hebbevu and others	0.49	12	1662	Surface	Well	0	Cultivable	Private Land	13.00.37.22	76.10.16.16
19	Sannenahalli	Ashok s/o Doddaveerashetty			MNL	63/*/2	0.76	0.76	Teak, Hebbevu and others	0.76	19	2577	Surface	Well	0	Cultivable	Private Land	13.00.37.23	76.10.16.17
20	Sannenahalli	Adarsha S B s/o Boddegowda			MNL	33/*/3	0.12	0.12	Teak, Hebbevu and others	0.12	3	407	Surface	Well	0	Cultivable	Private Land	13.00.37.24	76.10.16.18
21	Sannenahalli	Adarsha S B s/o Boddegowda			MNL	67/*/2	0.49	0.49	Teak, Hebbevu and others	0.49	12	1662	Surface	Well	0	Cultivable	Private Land	13.00.37.25	76.10.16.19
22	Sannenahalli	Anadakumra s/o Halagegowda			MNL	125/*/3	0.02	0.02	Teak, Hebbevu and others	0.02	1	68	Surface	Well	0	Cultivable	Private Land	13.00.37.26	76.10.16.20
23	Sannenahalli	Indranamma w/o Sannegowda			MNL	46/*/1	0.27	0.27	Teak, Hebbevu and others	0.27	7	916	Surface	Well	0	Cultivable	Private Land	13.00.37.27	76.10.16.21
24	Sannenahalli	Indranamma w/o Sannegowda			MNL	46/*/5	0.61	0.61	Teak, Hebbevu and others	0.61	15	2069	Surface	Well	0	Cultivable	Private Land	13.00.37.28	76.10.16.22
25	Sannenahalli	Indranamma w/o Sannegowda			MNL	163/*/7	0.9	0.9	Teak, Hebbevu and others	0.9	23	3052	Surface	Well	0	Cultivable	Private Land	13.00.37.29	76.10.16.23
26	Sannenahalli	Erappa s/o Puradaiah			MNL	61/*/1	1.05	1.05	Teak, Hebbevu and others	1.05	26	3561	Surface	Well	0	Cultivable	Private Land	13.00.37.30	76.10.16.24
27	Sannenahalli	Erappa s/o Puradaiah			MNL	38/*/1	0.03	0.03	Teak, Hebbevu and others	0.03	1	102	Surface	Well	0	Cultivable	Private Land	13.00.37.31	76.10.16.25
28	Sannenahalli	Eramma w/o Rajashekarappa			MNL	123/*/2	0.2	0.2	Teak, Hebbevu and others	0.2	5	678	Surface	Well	0	Cultivable	Private Land	13.00.37.32	76.10.16.26
29	Sannenahalli	Eshavara s/o Nanjashetty			MNL	64/*/3	0.09	0.09	Teak, Hebbevu and others	0.09	2	305	Surface	Well	0	Cultivable	Private Land	13.00.37.33	76.10.16.27
30	Sannenahalli	Eshawarappa s/o Virabhadhregowda			MNL	51/*/1	0.39	0.39	Teak, Hebbevu and others	0.39	10	1323	Surface	Well	0	Cultivable	Private Land	13.00.37.34	76.10.16.28
31	Sannenahalli	Eshawarappa s/o Virabhadhregowda			MNL	38/*/1	0.2	0.2	Teak, Hebbevu and others	0.2	5	678	Surface	Well	0	Cultivable	Private Land	13.00.37.35	76.10.16.29
32	Sannenahalli	Eshawarappa s/o Virabhadhregowda			MNL	45/*/1	0.47	0.47	Teak, Hebbevu and others	0.47	12	1594	Surface	Well	0	Cultivable	Private Land	13.00.37.36	76.10.16.30
33	Sannenahalli	Eshavarashetty s/o Gangashetty			MNL	71/*/7	0.53	0.53	Teak, Hebbevu and others	0.53	13	1797	Surface	Well	0	Cultivable	Private Land	13.00.37.37	76.10.16.31
34	Sannenahalli	M R Basappa s/o Rudraiah			MNL	64/*/2	0.07	0.07	Teak, Hebbevu and others	0.07	2	237	Surface	Well	0	Cultivable	Private Land	13.00.37.38	76.10.16.32
35	Sannenahalli	M R Jayappa s/o Rudraiah			MNL	64/*/1	0.25	0.25	Teak, Hebbevu and others	0.25	6	848	Surface	Well	0	Cultivable	Private Land	13.00.37.39	76.10.16.33

36	Sannenahalli	N Suresha s/o Late Nagarajegowda			MNL	120/*1	0.67	0.67	Teak, Hebbevu and others	0.67	17	2272	Surface	Well	0	Cultivable	Private Land	13.00.37.40	76.10.16.34
37	Sannenahalli	N Suresha s/o Late Nagarajegowda			MNL	159/*13	0.1	0.1	Teak, Hebbevu and others	0.1	3	339	Surface	Well	0	Cultivable	Private Land	13.00.37.41	76.10.16.35
38	Sannenahalli	S N Krishnegowda s/o Ningegowda			MNL	76/*11	0.31	0.31	Teak, Hebbevu and others	0.31	8	1051	Surface	Well	0	Cultivable	Private Land	13.00.37.42	76.10.16.36
39	Sannenahalli	S C Sannegowda s/o Channabeeregowda			MNL	66/*3	0.33	0.33	Teak, Hebbevu and others	0.33	8	1119	Surface	Well	0	Cultivable	Private Land	13.00.37.43	76.10.16.37
40	Sannenahalli	Yogesha s/o R N Rudhrashetty			MNL	57/*2	0.34	0.34	Teak, Hebbevu and others	0.34	9	1153	Surface	Well	0	Cultivable	Private Land	13.00.37.44	76.10.16.38
41	Sannenahalli	S M Shidara s/o Madhappashetty			MNL	71/*6	0.54	0.54	Teak, Hebbevu and others	0.54	14	1831	Surface	Well	0	Cultivable	Private Land	13.00.37.45	76.10.16.39
42	Sannenahalli	S S Dilipkumar s/o Shanthe Gowda			MNL	73/*1	0.4	0.4	Teak, Hebbevu and others	0.4	10	1357	Surface	Well	0	Cultivable	Private Land	13.00.37.46	76.10.16.40
43	Sannenahalli	S S Siddegowda s/o Sannaningegowda			MNL	25/*6	0.39	0.39	Teak, Hebbevu and others	0.39	10	1323	Surface	Well	0	Cultivable	Private Land	13.00.37.47	76.10.16.41
44	Sannenahalli	S K Karigowda s/o Late Kategowda			MNL	127/*5	0.18	0.18	Teak, Hebbevu and others	0.18	5	610	Surface	Well	0	Cultivable	Private Land	13.00.37.48	76.10.16.42
45	Sannenahalli	S K Karigowda s/o Late Kategowda			MNL	33/*10	0.2	0.2	Teak, Hebbevu and others	0.2	5	678	Surface	Well	0	Cultivable	Private Land	13.00.37.49	76.10.16.43
46	Sannenahalli	S B Appajigowda s/o Late Beeregowda			MNL	70/*1	0.54	0.54	Teak, Hebbevu and others	0.54	14	1831	Surface	Well	0	Cultivable	Private Land	13.00.37.50	76.10.16.44
47	Sannenahalli	S B Appajigowda s/o Late Beeregowda			MNL	77/*5	0.25	0.25	Teak, Hebbevu and others	0.25	6	848	Surface	Well	0	Cultivable	Private Land	13.00.37.51	76.10.16.45
48	Sannenahalli	S B Appajigowda s/o Late Beeregowda			MNL	121/*6	0.11	0.11	Teak, Hebbevu and others	0.11	3	373	Surface	Well	0	Cultivable	Private Land	13.00.37.52	76.10.16.46
49	Sannenahalli	S B Bovanesha s/o Late Beeregowda			MNL	66/*4	0.42	0.42	Teak, Hebbevu and others	0.42	11	1424	Surface	Well	0	Cultivable	Private Land	13.00.37.53	76.10.16.47
50	Sannenahalli	S B Bovanesha s/o Late Beeregowda			MNL	71/*4	0.17	0.17	Teak, Hebbevu and others	0.17	4	577	Surface	Well	0	Cultivable	Private Land	13.00.37.54	76.10.16.48
51	Sannenahalli	Mallegowda s/o Beeregowda			MNL	164/*1	0.53	0.53	Teak, Hebbevu and others	0.53	13	1797	Surface	Well	0	Cultivable	Private Land	13.00.37.55	76.10.16.49
52	Sannenahalli	Mallegowda s/o Beeregowda			MNL	45/*2D	0.2	0.2	Teak, Hebbevu and others	0.2	5	678	Surface	Well	0	Cultivable	Private Land	13.00.37.56	76.10.16.50
53	Sannenahalli	Mallegowda s/o Beeregowda			MNL	45/*2B	0.27	0.27	Teak, Hebbevu and others	0.27	7	916	Surface	Well	0	Cultivable	Private Land	13.00.37.57	76.10.16.51
54	Sannenahalli	Mallegowda s/o Beeregowda			MNL	15/*1	0.78	0.78	Teak, Hebbevu and others	0.78	20	2645	Surface	Well	0	Cultivable	Private Land	13.00.37.58	76.10.16.52
55	Sannenahalli	Mallegowda s/o Beeregowda			MNL	45/*3	0.88	0.88	Teak, Hebbevu and others	0.88	22	2984	Surface	Well	0	Cultivable	Private Land	13.00.37.59	76.10.16.53

56	Sannenahalli	S C Nagaraju s/o Late			MNL	20/*/*	0.8	0.8	Teak, Hebbevu and others	0.8	20	2713	Surface	Well	0	Cultivable	Private Land	13.00.37.60	76.10.16.54
57	Sannenahalli	S C Nagaraju s/o Late			MNL	2/*/2	0.13	0.13	Teak, Hebbevu and others	0.13	3	441	Surface	Well	0	Cultivable	Private Land	13.00.37.61	76.10.16.55
58	Sannenahalli	Krishna s/o Nagegowda			MNL	36/*/1	0.26	0.26	Teak, Hebbevu and others	0.26	7	882	Surface	Well	0	Cultivable	Private Land	13.00.37.62	76.10.16.56
59	Sannenahalli	M S Shathisha s/o Sannegowda			MNL	164/*/16	0.21	0.21	Teak, Hebbevu and others	0.21	5	712	Surface	Well	0	Cultivable	Private Land	13.00.37.63	76.10.16.57
60	Sannenahalli	S H Madhushodan s/o S R Huliappa			MNL	123/*/1	0.19	0.19	Teak, Hebbevu and others	0.19	5	644	Surface	Well	0	Cultivable	Private Land	13.00.37.64	76.10.16.58
61	Sannenahalli	S R Puliraju s/o Rudhregowda			MNL	42/*/2	0.3	0.3	Teak, Hebbevu and others	0.3	8	1017	Surface	Well	0	Cultivable	Private Land	13.00.37.65	76.10.16.59
62	Sannenahalli	S M Kantharaju s/o S V Malleshagowda			MNL	45/*/6	0.14	0.14	Teak, Hebbevu and others	0.14	4	475	Surface	Well	0	Cultivable	Private Land	13.00.37.66	76.10.16.60
63	Sannenahalli	S M Chandregowda s/o Masthigowda			MNL	24/*/1	1.1	1.1	Teak, Hebbevu and others	1.1	28	3730	Surface	Well	0	Cultivable	Private Land	13.00.37.67	76.10.16.61
64	Sannenahalli	S M Bovanesha s/o Mallegowda			MNL	37/*/*	0.34	0.34	Teak, Hebbevu and others	0.34	9	1153	Surface	Well	0	Cultivable	Private Land	13.00.37.68	76.10.16.62
65	Sannenahalli	S M Yogesha s/o Marihuligowda			MNL	125/*/3	0.15	0.15	Teak, Hebbevu and others	0.15	4	509	Surface	Well	0	Cultivable	Private Land	13.00.37.69	76.10.16.63
66	Sannenahalli	S N Puttaswami s/o Ningegowda			MNL	62/*/4	0.34	0.34	Teak, Hebbevu and others	0.34	9	1153	Surface	Well	0	Cultivable	Private Land	13.00.37.70	76.10.16.64
67	Sannenahalli	S N Nagaraju s/o Nanjundegowda			MNL	147/*/*	0.4	0.4	Teak, Hebbevu and others	0.4	10	1357	Surface	Well	0	Cultivable	Private Land	13.00.37.71	76.10.16.65
68	Sannenahalli	S L Odegowda s/o Lakkejegowda			MNL	24/*/7	0.29	0.29	Teak, Hebbevu and others	0.29	7	983	Surface	Well	0	Cultivable	Private Land	13.00.37.72	76.10.16.66
69	Sannenahalli	S L Basavaraju s/o Lakkajegowda			MNL	24/*/8	0.29	0.29	Teak, Hebbevu and others	0.29	7	983	Surface	Well	0	Cultivable	Private Land	13.00.37.73	76.10.16.67
70	Sannenahalli	S L Mahanthesha s/o Lakkajegowda			MNL	23/*/*	0.2	0.2	Teak, Hebbevu and others	0.2	5	678	Surface	Well	0	Cultivable	Private Land	13.00.37.74	76.10.16.68
71	Sannenahalli	S S Manjashetty s/o Sannashetty			MNL	36/*/5	0.16	0.16	Teak, Hebbevu and others	0.16	4	543	Surface	Well	0	Cultivable	Private Land	13.00.37.75	76.10.16.69
72	Sannenahalli	S S Hemaraj s/o Sannaningegowda			MNL	38/*/5	0.21	0.21	Teak, Hebbevu and others	0.21	5	712	Surface	Well	0	Cultivable	Private Land	13.00.37.76	76.10.16.70
73	Sannenahalli	S S Hemaraj s/o Sannaningegowda			MNL	35/*/8	0.06	0.06	Teak, Hebbevu and others	0.06	2	203	Surface	Well	0	Cultivable	Private Land	13.00.37.77	76.10.16.71
74	Sannenahalli	S S Hemaraj s/o Sannaningegowda			MNL	35/*/5	0.34	0.34	Teak, Hebbevu and others	0.34	9	1153	Surface	Well	0	Cultivable	Private Land	13.00.37.78	76.10.16.72
75	Sannenahalli	S K Honnegowda s/o Karigowda			MNL	164/*/7C	0.44	0.44	Teak, Hebbevu and others	0.44	11	1492	Surface	Well	0	Cultivable	Private Land	13.00.37.79	76.10.16.73

76	Sannenahalli	S K Honnegowda s/o Karigowda			MNL	164/*7D	0.24	0.24	Teak, Hebbevu and others	0.24	6	814	Surface	Well	0	Cultivable	Private Land	13.00.37.80	76.10.16.74
77	Sannenahalli	S K Kengegowda s/o Kambegowda			MNL	70/*2	0.29	0.29	Teak, Hebbevu and others	0.29	7	983	Surface	Well	0	Cultivable	Private Land	13.00.37.81	76.10.16.75
78	Sannenahalli	S K Channabeeregowda			MNL	66/*1C	0.02	0.02	Teak, Hebbevu and others	0.02	1	68	Surface	Well	0	Cultivable	Private Land	13.00.37.82	76.10.16.76
79	Sannenahalli	S K Channabeeregowda			MNL	77/*13	0.2	0.2	Teak, Hebbevu and others	0.2	5	678	Surface	Well	0	Cultivable	Private Land	13.00.37.83	76.10.16.77
80	Sannenahalli	S K Channegowda s/o Karigowda			MNL	66/*1A	0.37	0.37	Teak, Hebbevu and others	0.37	9	1255	Surface	Well	0	Cultivable	Private Land	13.00.37.84	76.10.16.78
81	Sannenahalli	S K Nagaraju s/o Kumaraiah			MNL	65/**	0.66	0.66	Teak, Hebbevu and others	0.66	17	2238	Surface	Well	0	Cultivable	Private Land	13.00.37.85	76.10.16.79
82	Sannenahalli	S K Beeregowda s/o Karigowda			MNL	121/*7	0.12	0.12	Teak, Hebbevu and others	0.12	3	407	Surface	Well	0	Cultivable	Private Land	13.00.37.86	76.10.16.80
83	Sannenahalli	S K Beeregowda s/o Karigowda			MNL	70/*5	0.21	0.21	Teak, Hebbevu and others	0.21	5	712	Surface	Well	0	Cultivable	Private Land	13.00.37.87	76.10.16.81
84	Sannenahalli	S K Beeregowda s/o Karigowda			MNL	38/*1	0.14	0.14	Teak, Hebbevu and others	0.14	4	475	Surface	Well	0	Cultivable	Private Land	13.00.37.88	76.10.16.82
85	Sannenahalli	S K Beeregowda s/o Karigowda			MNL	131/*5	0.4	0.4	Teak, Hebbevu and others	0.4	10	1357	Surface	Well	0	Cultivable	Private Land	13.00.37.89	76.10.16.83
86	Sannenahalli	S K Manjunatha s/o Kalashetty			MNL	31/**	0.32	0.32	Teak, Hebbevu and others	0.32	8	1085	Surface	Well	0	Cultivable	Private Land	13.00.37.90	76.10.16.84
87	Sannenahalli	S K Manjunatha s/o Kalashetty			MNL	27/*1	0.65	0.65	Teak, Hebbevu and others	0.65	16	2204	Surface	Well	0	Cultivable	Private Land	13.00.37.91	76.10.16.85
88	Sannenahalli	S K Marigowda s/o Karigowda			MNL	66/*1A	0.13	0.13	Teak, Hebbevu and others	0.13	3	441	Surface	Well	0	Cultivable	Private Land	13.00.37.92	76.10.16.86
89	Sannenahalli	S K Marigowda s/o Karigowda			MNL	76/*1C	0.13	0.13	Teak, Hebbevu and others	0.13	3	441	Surface	Well	0	Cultivable	Private Land	13.00.37.93	76.10.16.87
90	Sannenahalli	S K Marigowda s/o Karigowda			MNL	77/*14	0.2	0.2	Teak, Hebbevu and others	0.2	5	678	Surface	Well	0	Cultivable	Private Land	13.00.37.94	76.10.16.88
91	Sannenahalli	S K Honnegowda s/o Karigowda			MNL	6/*2	0.01	0.01	Teak, Hebbevu and others	0.01	0	34	Surface	Well	0	Cultivable	Private Land	13.00.37.95	76.10.16.89
92	Sannenahalli	S K Honnegowda s/o Karigowda			MNL	44/*2	0.15	0.15	Teak, Hebbevu and others	0.15	4	509	Surface	Well	0	Cultivable	Private Land	13.00.37.96	76.10.16.90
93	Sannenahalli	S K Honnegowda s/o Karigowda			MNL	164/*2B	0.04	0.04	Teak, Hebbevu and others	0.04	1	136	Surface	Well	0	Cultivable	Private Land	13.00.37.97	76.10.16.91
94	Sannenahalli	S K Honnegowda s/o Karigowda			MNL	164/*5C	0.1	0.1	Teak, Hebbevu and others	0.1	3	339	Surface	Well	0	Cultivable	Private Land	13.00.37.98	76.10.16.92
95	Sannenahalli	S D Honnegowda s/o Dasegowda			MNL	42/*2	0.4	0.4	Teak, Hebbevu and others	0.4	10	1357	Surface	Well	0	Cultivable	Private Land	13.00.37.99	76.10.16.93

96	Sannenahalli	S P Somegowda s/o Dasegowda			MNL	59/*/1A	0.5	0.5	Teak, Hebbevu and others	0.5	13	1696	Surface	Well	0	Cultivable	Private Land	13.00.37.100	76.10.16.94
97	Sannenahalli	S P Erappa s/o Purandaiah			MNL	58/*/1	0.54	0.54	Teak, Hebbevu and others	0.54	14	1831	Surface	Well	0	Cultivable	Private Land	13.00.37.101	76.10.16.95
98	Sannenahalli	S B Krishnegowda s/o Marigowda			MNL	24/*/2	1.32	1.32	Teak, Hebbevu and others	1.32	33	4476	Surface	Well	0	Cultivable	Private Land	13.00.37.102	76.10.16.96
99	Sannenahalli	S B Krishnegowda s/o Marigowda			MNL	66/*/1C	0.26	0.26	Teak, Hebbevu and others	0.26	7	882	Surface	Well	0	Cultivable	Private Land	13.00.37.103	76.10.16.97
100	Sannenahalli	S B Prakasha s/o M R Basappa			MNL	64/*/1	0.25	0.25	Teak, Hebbevu and others	0.25	6	848	Surface	Well	0	Cultivable	Private Land	13.00.37.104	76.10.16.98
101	Sannenahalli	S B Prakasha s/o M R Basappa			MNL	64/*/3	0.09	0.09	Teak, Hebbevu and others	0.09	2	305	Surface	Well	0	Cultivable	Private Land	13.00.37.105	76.10.16.99
102	Sannenahalli	S B Prakasha s/o M R Basappa			MNL	64/*/2	0.07	0.07	Teak, Hebbevu and others	0.07	2	237	Surface	Well	0	Cultivable	Private Land	13.00.37.106	76.10.16.100
103	Sannenahalli	S B Marigowda s/o Basavegowda			MNL	2/*/3	0.17	0.17	Teak, Hebbevu and others	0.17	4	577	Surface	Well	0	Cultivable	Private Land	13.00.37.107	76.10.16.101
104	Sannenahalli	S B Marigowda s/o Basavegowda			MNL	25/*/1	0.87	0.87	Teak, Hebbevu and others	0.87	22	2950	Surface	Well	0	Cultivable	Private Land	13.00.37.108	76.10.16.102
105	Sannenahalli	S B Mallegowda s/o Beeregowda			MNL	23/*/*	0.43	0.43	Teak, Hebbevu and others	0.43	11	1458	Surface	Well	0	Cultivable	Private Land	13.00.37.109	76.10.16.103
106	Sannenahalli	S B Siddesha s/o Basavegowda			MNL	2/*/5	0.17	0.17	Teak, Hebbevu and others	0.17	4	577	Surface	Well	0	Cultivable	Private Land	13.00.37.110	76.10.16.104
107	Sannenahalli	S B Siddesha s/o Basavegowda			MNL	25/*/3	0.84	0.84	Teak, Hebbevu and others	0.84	21	2849	Surface	Well	0	Cultivable	Private Land	13.00.37.111	76.10.16.105
108	Sannenahalli	A C Chandregowda s/o Siddegowda			MNL	159/*/8	0.02	0.02	Teak, Hebbevu and others	0.02	1	68	Surface	Well	0	Cultivable	Private Land	13.00.37.112	76.10.16.106
109	Sannenahalli	S C Basavaraju s/o Channabeeregowda			MNL	66/*/7	0.33	0.33	Teak, Hebbevu and others	0.33	8	1119	Surface	Well	0	Cultivable	Private Land	13.00.37.113	76.10.16.107
110	Sannenahalli	S C Basavaraju s/o Channabeeregowda			MNL	46/*/4	0.2	0.2	Teak, Hebbevu and others	0.2	5	678	Surface	Well	0	Cultivable	Private Land	13.00.37.114	76.10.16.108
111	Sannenahalli	S C Basavaraju s/o Channabeeregowda			MNL	46/*/2	0.08	0.08	Teak, Hebbevu and others	0.08	2	271	Surface	Well	0	Cultivable	Private Land	13.00.37.115	76.10.16.109
112	Sannenahalli	S C Marigowda s/o Channegowda			MNL	73/*/5	0.13	0.13	Teak, Hebbevu and others	0.13	3	441	Surface	Well	0	Cultivable	Private Land	13.00.37.116	76.10.16.110
113	Sannenahalli	S C Shivalingamma s/o			MNL	41/*/3A	0.32	0.32	Teak, Hebbevu and others	0.32	8	1085	Surface	Well	0	Cultivable	Private Land	13.00.37.117	76.10.16.111
114	Sannenahalli	S B Appajigowda s/o Late Beeregowda			MNL	77/*/11	0.07	0.07	Teak, Hebbevu and others	0.07	2	237	Surface	Well	0	Cultivable	Private Land	13.00.37.118	76.10.16.112
115	Sannenahalli	S C Hulanna s/o Channabeeregowda			MNL	66/*/6	0.33	0.33	Teak, Hebbevu and others	0.33	8	1119	Surface	Well	0	Cultivable	Private Land	13.00.37.119	76.10.16.113

116	Sannenahalli	S M Chandregowda s/o Masthigowda			MNL	24/*/4	0.34	0.34	Teak, Hebbevu and others	0.34	9	1153	Surface	Well	0	Cultivable	Private Land	13.00.37.120	76.10.16.114
117	Sannenahalli	S S Ninge Gowda s/o Sannegowda			MNL	47/*/4A	0.35	0.35	Teak, Hebbevu and others	0.35	9	1187	Surface	Well	0	Cultivable	Private Land	13.00.37.121	76.10.16.115
118	Sannenahalli	Odegowda s/o Puttalingegowda			MNL	20/*/*	0.8	0.8	Teak, Hebbevu and others	0.8	20	2713	Surface	Well	0	Cultivable	Private Land	13.00.37.122	76.10.16.116
119	Sannenahalli	Kamala w/o Sannathammegowda			MNL	21/*/1	1.07	1.07	Teak, Hebbevu and others	1.07	27	3629	Surface	Well	0	Cultivable	Private Land	13.00.37.123	76.10.16.117
120	Sannenahalli	Kamala w/o Sannathammegowda			MNL	19/*/*	0.5	0.5	Teak, Hebbevu and others	0.5	13	1696	Surface	Well	0	Cultivable	Private Land	13.00.37.124	76.10.16.118
121	Sannenahalli	Karibasavegowda s/o Sannagowda			MNL	75/*/1	0.1	0.1	Teak, Hebbevu and others	0.1	3	339	Surface	Well	0	Cultivable	Private Land	13.00.37.125	76.10.16.119
122	Sannenahalli	Karibasavegowda s/o Sannagowda			MNL	66/*/2	0.25	0.25	Teak, Hebbevu and others	0.25	6	848	Surface	Well	0	Cultivable	Private Land	13.00.37.126	76.10.16.120
123	Sannenahalli	Kariyamma s/o Bairashetty			MNL	3/*/3	0.01	0.01	Teak, Hebbevu and others	0.01	0	34	Surface	Well	0	Cultivable	Private Land	13.00.37.127	76.10.16.121
124	Sannenahalli	Kariyamma s/o Bairashetty			MNL	21/*/4	0.37	0.37	Teak, Hebbevu and others	0.37	9	1255	Surface	Well	0	Cultivable	Private Land	13.00.37.128	76.10.16.122
125	Sannenahalli	Karishetty s/o Kalashetty			MNL	158/*/1	0.36	0.36	Teak, Hebbevu and others	0.36	9	1221	Surface	Well	0	Cultivable	Private Land	13.00.37.129	76.10.16.123
126	Sannenahalli	Karigowda s/o Ninge Gowda			MNL	164/*/9	0.19	0.19	Teak, Hebbevu and others	0.19	5	644	Surface	Well	0	Cultivable	Private Land	13.00.37.130	76.10.16.124
127	Sannenahalli	Karigowda s/o Marigowda			MNL	76/*/8	0.33	0.33	Teak, Hebbevu and others	0.33	8	1119	Surface	Well	0	Cultivable	Private Land	13.00.37.131	76.10.16.125
128	Sannenahalli	Karigowda s/o Mallegowda			MNL	41/*/2G	0.03	0.03	Teak, Hebbevu and others	0.03	1	102	Surface	Well	0	Cultivable	Private Land	13.00.37.132	76.10.16.126
129	Sannenahalli	Karibasavegowda s/o Channegowda			MNL	131/*/3	0.54	0.54	Teak, Hebbevu and others	0.54	14	1831	Surface	Well	0	Cultivable	Private Land	13.00.37.133	76.10.16.127
130	Sannenahalli	Karishetty s/o Kalashetty			MNL	3/*/2	0.01	0.01	Teak, Hebbevu and others	0.01	0	34	Surface	Well	0	Cultivable	Private Land	13.00.37.134	76.10.16.128
131	Sannenahalli	Kalyanamma w/o Basavanaika			MNL	146/*/*	0.65	0.65	Teak, Hebbevu and others	0.65	16	2204	Surface	Well	0	Cultivable	Private Land	13.00.37.135	76.10.16.129
132	Sannenahalli	Kalyanamma w/o Basavanaika			MNL	159/*/9	0.02	0.02	Teak, Hebbevu and others	0.02	1	68	Surface	Well	0	Cultivable	Private Land	13.00.37.136	76.10.16.130
133	Sannenahalli	Kantharaju S/o Late Kategowda			MNL	39/*/4	0.03	0.03	Teak, Hebbevu and others	0.03	1	102	Surface	Well	0	Cultivable	Private Land	13.00.37.137	76.10.16.131
134	Sannenahalli	Kattigowda s/o Kalegowda			MNL	41/*/2E	0.02	0.02	Teak, Hebbevu and others	0.02	1	68	Surface	Well	0	Cultivable	Private Land	13.00.37.138	76.10.16.132
135	Sannenahalli	Kategowda s/o Kengegowda			MNL	5/*/*	0.05	0.05	Teak, Hebbevu and others	0.05	1	170	Surface	Well	0	Cultivable	Private Land	13.00.37.139	76.10.16.133

136	Sannenahalli	Kattegowda s/o Kalluguthegowda			MNL	33/*/1	0.45	0.45	Teak, Hebbevu and others	0.45	11	1526	Surface	Well	0	Cultivable	Private Land	13.00.37.140	76.10.16.134
137	Sannenahalli	Kattegowda s/o Sidlegowda			MNL	42/*/5	0.14	0.14	Teak, Hebbevu and others	0.14	4	475	Surface	Well	0	Cultivable	Private Land	13.00.37.141	76.10.16.135
138	Sannenahalli	Kamma w/o Thimmaiah			MNL	15/*/2	0.8	0.8	Teak, Hebbevu and others	0.8	20	2713	Surface	Well	0	Cultivable	Private Land	13.00.37.142	76.10.16.136
139	Sannenahalli	Kamma w/o Late Basavegowda			MNL	122/*/2	0.04	0.04	Teak, Hebbevu and others	0.04	1	136	Surface	Well	0	Cultivable	Private Land	13.00.37.143	76.10.16.137
140	Sannenahalli	Kamma w/o Late Basavegowda			MNL	146/*/*	0.32	0.32	Teak, Hebbevu and others	0.32	8	1085	Surface	Well	0	Cultivable	Private Land	13.00.37.144	76.10.16.138
141	Sannenahalli	Kalashetty s/o Annappashetty			MNL	27/*/8	0.09	0.09	Teak, Hebbevu and others	0.09	2	305	Surface	Well	0	Cultivable	Private Land	13.00.37.145	76.10.16.139
142	Sannenahalli	Ku.Sharamma chiriyan chariyan			MNL	164/*/15	0.17	0.17	Teak, Hebbevu and others	0.17	4	577	Surface	Well	0	Cultivable	Private Land	13.00.37.146	76.10.16.140
143	Sannenahalli	Kumara s/o Karigowda			MNL	20/*/*	0.8	0.8	Teak, Hebbevu and others	0.8	20	2713	Surface	Well	0	Cultivable	Private Land	13.00.37.147	76.10.16.141
144	Sannenahalli	Kumaraswami s/o Nanjegowda			MNL	130/*/2	0.5	0.5	Teak, Hebbevu and others	0.5	13	1696	Surface	Well	0	Cultivable	Private Land	13.00.37.148	76.10.16.142
145	Sannenahalli	Kumaraswami s/o Nanjegowda			MNL	122/*/6	0.28	0.28	Teak, Hebbevu and others	0.28	7	950	Surface	Well	0	Cultivable	Private Land	13.00.37.149	76.10.16.143
146	Sannenahalli	Kumara S B s/o Beerajegowda			MNL	73/*/8	0.02	0.02	Teak, Hebbevu and others	0.02	1	68	Surface	Well	0	Cultivable	Private Land	13.00.37.150	76.10.16.144
147	Sannenahalli	Kurubara Halappa			MNL	157/*/1B	0.42	0.42	Teak, Hebbevu and others	0.42	11	1424	Surface	Well	0	Cultivable	Private Land	13.00.37.151	76.10.16.145
148	Sannenahalli	Krishnegowda s/o Channabeeregowda			MNL	46/*/8	0.08	0.08	Teak, Hebbevu and others	0.08	2	271	Surface	Well	0	Cultivable	Private Land	13.00.37.152	76.10.16.146
149	Sannenahalli	Krishnegowda s/o Channabeeregowda			MNL	46/*/9	0.16	0.16	Teak, Hebbevu and others	0.16	4	543	Surface	Well	0	Cultivable	Private Land	13.00.37.153	76.10.16.147
150	Sannenahalli	Krishnegowda s/o Ningegowda			MNL	160/*/7	0.12	0.12	Teak, Hebbevu and others	0.12	3	407	Surface	Well	0	Cultivable	Private Land	13.00.37.154	76.10.16.148
151	Sannenahalli	Kangegowda s/o kategowda			MNL	42/*/6	0	0	Teak, Hebbevu and others	0	0	0	Surface	Well	0	Cultivable	Private Land	13.00.37.155	76.10.16.149
152	Sannenahalli	Gangamma s/o Late Ranganayaka			MNL	38/*/1	0.08	0.08	Teak, Hebbevu and others	0.08	2	271	Surface	Well	0	Cultivable	Private Land	13.00.37.156	76.10.16.150
153	Sannenahalli	Gangamma s/o Shekara			MNL	59/*/1B	0.15	0.15	Teak, Hebbevu and others	0.15	4	509	Surface	Well	0	Cultivable	Private Land	13.00.37.157	76.10.16.151
154	Sannenahalli	Gangamma s/o Shekara			MNL	74/*/*	1.24	1.24	Teak, Hebbevu and others	1.24	31	4205	Surface	Well	0	Cultivable	Private Land	13.00.37.158	76.10.16.152
155	Sannenahalli	Gangamma s/o Shekara			MNL	67/*/4	0.4	0.4	Teak, Hebbevu and others	0.4	10	1357	Surface	Well	0	Cultivable	Private Land	13.00.37.159	76.10.16.153

156	Sannenahalli	Gangamma w/o Somegowda			MNL	2*/1	0.51	0.51	Teak, Hebbevu and others	0.51	13	1730	Surface	Well	0	Cultiva ble	Private Land	13.00.37.160	76.10.16.154
157	Sannenahalli	Gangadara s/o Basavegowda			MNL	2*/6	0.11	0.11	Teak, Hebbevu and others	0.11	3	373	Surface	Well	0	Cultiva ble	Private Land	13.00.37.161	76.10.16.155
158	Sannenahalli	Gangadara s/o Basavegowda			MNL	21*/3	0.8	0.8	Teak, Hebbevu and others	0.8	20	2713	Surface	Well	0	Cultiva ble	Private Land	13.00.37.162	76.10.16.156
159	Sannenahalli	Gangadara s/o Basavegowda			MNL	25*/8	0.38	0.38	Teak, Hebbevu and others	0.38	10	1289	Surface	Well	0	Cultiva ble	Private Land	13.00.37.163	76.10.16.157
160	Sannenahalli	Gangadara s/o Kategowda			MNL	73*/3	0.26	0.26	Teak, Hebbevu and others	0.26	7	882	Surface	Well	0	Cultiva ble	Private Land	13.00.37.164	76.10.16.158
161	Sannenahalli	Gangadarappa s/o Rudragowda			MNL	125*/2	0.12	0.12	Teak, Hebbevu and others	0.12	3	407	Surface	Well	0	Cultiva ble	Private Land	13.00.37.165	76.10.16.159
162	Sannenahalli	Gangadarappa s/o Rudragowda			MNL	43*/1	0.3	0.3	Teak, Hebbevu and others	0.3	8	1017	Surface	Well	0	Cultiva ble	Private Land	13.00.37.166	76.10.16.160
163	Sannenahalli	Gapor shab s/o Fir sab			MNL	145*/**	1	1	Teak, Hebbevu and others	1	25	3391	Surface	Well	0	Cultiva ble	Private Land	13.00.37.167	76.10.16.161
164	Sannenahalli	Giddegowda s/o			MNL	20*/**	0.2	0.2	Teak, Hebbevu and others	0.2	5	678	Surface	Well	0	Cultiva ble	Private Land	13.00.37.168	76.10.16.162
165	Sannenahalli	Gundibeeregowda s/o			MNL	2*/6	0.11	0.11	Teak, Hebbevu and others	0.11	3	373	Surface	Well	0	Cultiva ble	Private Land	13.00.37.169	76.10.16.163
166	Sannenahalli	Gudibeeregowda s/o Ningegowda			MNL	11*/4	0.08	0.08	Teak, Hebbevu and others	0.08	2	271	Surface	Well	0	Cultiva ble	Private Land	13.00.37.170	76.10.16.164
167	Sannenahalli	Gudibeeregowda s/o Ningegowda			MNL	162*/1	0.37	0.37	Teak, Hebbevu and others	0.37	9	1255	Surface	Well	0	Cultiva ble	Private Land	13.00.37.171	76.10.16.165
168	Sannenahalli	Gudibeeregowda s/o Ningegowda			MNL	19*/**	0.8	0.8	Teak, Hebbevu and others	0.8	20	2713	Surface	Well	0	Cultiva ble	Private Land	13.00.37.172	76.10.16.166
169	Sannenahalli	Godibeeregowda s/o Channabeeregowda			MNL	25*/2	0.38	0.38	Teak, Hebbevu and others	0.38	10	1289	Surface	Well	0	Cultiva ble	Private Land	13.00.37.173	76.10.16.167
170	Sannenahalli	Godibeeregowda s/o Channabeeregowda			MNL	35*/2	0.28	0.28	Teak, Hebbevu and others	0.28	7	950	Surface	Well	0	Cultiva ble	Private Land	13.00.37.174	76.10.16.168
171	Sannenahalli	Gudibeeregowda s/o Ningegowda			MNL	11*/2	0.24	0.24	Teak, Hebbevu and others	0.24	6	814	Surface	Well	0	Cultiva ble	Private Land	13.00.37.175	76.10.16.169
172	Sannenahalli	Gudibeeregowda s/o Ningegowda			MNL	47*/3	0.11	0.11	Teak, Hebbevu and others	0.11	3	373	Surface	Well	0	Cultiva ble	Private Land	13.00.37.176	76.10.16.170
173	Sannenahalli	Gudibeeregowda s/o Biregowda			MNL	35*/9	0.46	0.46	Teak, Hebbevu and others	0.46	12	1560	Surface	Well	0	Cultiva ble	Private Land	13.00.37.177	76.10.16.171
174	Sannenahalli	Gurumurthy s/o Puttashetty			MNL	21*/2	0.16	0.16	Teak, Hebbevu and others	0.16	4	543	Surface	Well	0	Cultiva ble	Private Land	13.00.37.178	76.10.16.172
175	Sannenahalli	Gurumurthy s/o Puttashetty			MNL	27*/5	0.14	0.14	Teak, Hebbevu and others	0.14	4	475	Surface	Well	0	Cultiva ble	Private Land	13.00.37.179	76.10.16.173

176	Sannenahalli	Gowramma s/o Kaglachari			MNL	41/*3B	0.03	0.03	Teak, Hebbevu and others	0.03	1	102	Surface	Well	0	Cultivable	Private Land	13.00.37.180	76.10.16.174
177	Sannenahalli	Gowramma s/o Shivananjegowda			MNL	127/*2	0.23	0.23	Teak, Hebbevu and others	0.23	6	780	Surface	Well	0	Cultivable	Private Land	13.00.37.181	76.10.16.175
178	Sannenahalli	Gowramma s/o Shivananjegowda			MNL	127/*6	0.74	0.74	Teak, Hebbevu and others	0.74	19	2510	Surface	Well	0	Cultivable	Private Land	13.00.37.182	76.10.16.176
179	Sannenahalli	Chandrakala w/o Devaraju			MNL	123/*3	0.2	0.2	Teak, Hebbevu and others	0.2	5	678	Surface	Well	0	Cultivable	Private Land	13.00.37.183	76.10.16.177
180	Sannenahalli	Chandrappa s/o Siddaveerappa			MNL	61/*1	0.8	0.8	Teak, Hebbevu and others	0.8	20	2713	Surface	Well	0	Cultivable	Private Land	13.00.37.184	76.10.16.178
181	Sannenahalli	Chadhrashekara s/o Bairagowda			MNL	59/*3	0.28	0.28	Teak, Hebbevu and others	0.28	7	950	Surface	Well	0	Cultivable	Private Land	13.00.37.185	76.10.16.179
182	Sannenahalli	Chadhrashekara s/o Bairagowda			MNL	59/*5	0.21	0.21	Teak, Hebbevu and others	0.21	5	712	Surface	Well	0	Cultivable	Private Land	13.00.37.186	76.10.16.180
183	Sannenahalli	Chadhrashekara s/o Bairagowda			MNL	60/*1	0.3	0.3	Teak, Hebbevu and others	0.3	8	1017	Surface	Well	0	Cultivable	Private Land	13.00.37.187	76.10.16.181
184	Sannenahalli	Chandregowda s/o Siddegowda			MNL	75/*6	0.03	0.03	Teak, Hebbevu and others	0.03	1	102	Surface	Well	0	Cultivable	Private Land	13.00.37.188	76.10.16.182
185	Sannenahalli	Chandregowda s/o Beeregowda			MNL	56/*3	0.35	0.35	Teak, Hebbevu and others	0.35	9	1187	Surface	Well	0	Cultivable	Private Land	13.00.37.189	76.10.16.183
186	Sannenahalli	Chandregowda s/o Beeregowda			MNL	56/*1	0.26	0.26	Teak, Hebbevu and others	0.26	7	882	Surface	Well	0	Cultivable	Private Land	13.00.37.190	76.10.16.184
187	Sannenahalli	Chandregowda s/o Govindegowda			MNL	42/*10	0.18	0.18	Teak, Hebbevu and others	0.18	5	610	Surface	Well	0	Cultivable	Private Land	13.00.37.191	76.10.16.185
188	Sannenahalli	Chandregowda s/o Govindegowda			MNL	59/*2B	0.22	0.22	Teak, Hebbevu and others	0.22	6	746	Surface	Well	0	Cultivable	Private Land	13.00.37.192	76.10.16.186
189	Sannenahalli	Chandregowda s/o Puttaswamigowda			MNL	122/*1	0.04	0.04	Teak, Hebbevu and others	0.04	1	136	Surface	Well	0	Cultivable	Private Land	13.00.37.193	76.10.16.187
190	Sannenahalli	Chandregowda s/o Puttaswamigowda			MNL	36/*6	0.08	0.08	Teak, Hebbevu and others	0.08	2	271	Surface	Well	0	Cultivable	Private Land	13.00.37.194	76.10.16.188
191	Sannenahalli	Chandregowda s/o Beeregowda			MNL	34/*3	0.14	0.14	Teak, Hebbevu and others	0.14	4	475	Surface	Well	0	Cultivable	Private Land	13.00.37.195	76.10.16.189
192	Sannenahalli	Chandregowda s/o Beeregowda			MNL	20/**	0.26	0.26	Teak, Hebbevu and others	0.26	7	882	Surface	Well	0	Cultivable	Private Land	13.00.37.196	76.10.16.190
193	Sannenahalli	Chandregowda s/o Beeregowda			MNL	2/*4	0.21	0.21	Teak, Hebbevu and others	0.21	5	712	Surface	Well	0	Cultivable	Private Land	13.00.37.197	76.10.16.191
194	Sannenahalli	Chandregowda s/o Siddegowda			MNL	122/*2	0.03	0.03	Teak, Hebbevu and others	0.03	1	102	Surface	Well	0	Cultivable	Private Land	13.00.37.198	76.10.16.192
195	Sannenahalli	Chandregowda s/o Channabeeregowda			MNL	47/*5	0.27	0.27	Teak, Hebbevu and others	0.27	7	916	Surface	Well	0	Cultivable	Private Land	13.00.37.199	76.10.16.193

196	Sannenahalli	S K Channabeeregowda			MNL	76/*/10	0.12	0.12	Teak, Hebbevu and others	0.12	3	407	Surface	Well	0	Cultiva ble	Private Land	13.00.37.200	76.10.16.194
197	Sannenahalli	Channachari s/o Malachari			MNL	125/*/4	0.91	0.91	Teak, Hebbevu and others	0.91	23	3086	Surface	Well	0	Cultiva ble	Private Land	13.00.37.201	76.10.16.195
198	Sannenahalli	Channegowda s/o Kategowda			MNL	127/*/4	0.19	0.19	Teak, Hebbevu and others	0.19	5	644	Surface	Well	0	Cultiva ble	Private Land	13.00.37.202	76.10.16.196
199	Sannenahalli	Channegowda s/o Kalegowda			MNL	130/*/1	0.29	0.29	Teak, Hebbevu and others	0.29	7	983	Surface	Well	0	Cultiva ble	Private Land	13.00.37.203	76.10.16.197
200	Sannenahalli	Channegowda s/o Beerajegowda			MNL	41/*/4	0.05	0.05	Teak, Hebbevu and others	0.05	1	170	Surface	Well	0	Cultiva ble	Private Land	13.00.37.204	76.10.16.198
201	Sannenahalli	Chikkaiah s/o Doddaiiah			MNL	20/*/*	0.2	0.2	Teak, Hebbevu and others	0.2	5	678	Surface	Well	0	Cultiva ble	Private Land	13.00.37.205	76.10.16.199
202	Sannenahalli	Chikkegowda s/o Nanjugowda			MNL	12/*/2	0.27	0.27	Teak, Hebbevu and others	0.27	7	916	Surface	Well	0	Cultiva ble	Private Land	13.00.37.206	76.10.16.200
203	Sannenahalli	Jayamma w/o S C Sannegowda			MNL	46/*/4	0.26	0.26	Teak, Hebbevu and others	0.26	7	882	Surface	Well	0	Cultiva ble	Private Land	13.00.37.207	76.10.16.201
204	Sannenahalli	Jayamma w/o S C Sannegowda			MNL	46/*/2	0.16	0.16	Teak, Hebbevu and others	0.16	4	543	Surface	Well	0	Cultiva ble	Private Land	13.00.37.208	76.10.16.202
205	Sannenahalli	Jayamma w/o S C Sannegowda			MNL	164/*/8	0.14	0.14	Teak, Hebbevu and others	0.14	4	475	Surface	Well	0	Cultiva ble	Private Land	13.00.37.209	76.10.16.203
206	Sannenahalli	Jayalakshimi w/o S K Beeregowda			MNL	71/*/5	0.18	0.18	Teak, Hebbevu and others	0.18	5	610	Surface	Well	0	Cultiva ble	Private Land	13.00.37.210	76.10.16.204
207	Sannenahalli	Jayalakshimi w/o S K Beeregowda			MNL	6/*/2	0.01	0.01	Teak, Hebbevu and others	0.01	0	34	Surface	Well	0	Cultiva ble	Private Land	13.00.37.211	76.10.16.205
208	Sannenahalli	Jayalakshimi w/o S K Beeregowda			MNL	77/*/4	0.24	0.24	Teak, Hebbevu and others	0.24	6	814	Surface	Well	0	Cultiva ble	Private Land	13.00.37.212	76.10.16.206
209	Sannenahalli	Jayalakshimi w/o LateShivarudraiah			MNL	65/*/*	0.66	0.66	Teak, Hebbevu and others	0.66	17	2238	Surface	Well	0	Cultiva ble	Private Land	13.00.37.213	76.10.16.207
210	Sannenahalli	J B Rangegowda s/o Bommegowda			MNL	45/*/2C	0.06	0.06	Teak, Hebbevu and others	0.06	2	203	Surface	Well	0	Cultiva ble	Private Land	13.00.37.214	76.10.16.208
211	Sannenahalli	G M Basavalingegowda			MNL	167/*/*	0.57	0.57	Teak, Hebbevu and others	0.57	14	1933	Surface	Well	0	Cultiva ble	Private Land	13.00.37.215	76.10.16.209
212	Sannenahalli	Tammannagowda s/o Ningegowda			MNL	11/*/2	0.23	0.23	Teak, Hebbevu and others	0.23	6	780	Surface	Well	0	Cultiva ble	Private Land	13.00.37.216	76.10.16.210
213	Sannenahalli	Tammannagowda s/o Ningegowda			MNL	11/*/4	0.08	0.08	Teak, Hebbevu and others	0.08	2	271	Surface	Well	0	Cultiva ble	Private Land	13.00.37.217	76.10.16.211
214	Sannenahalli	Tammannagowda s/o Ningegowda			MNL	47/*/3	0.11	0.11	Teak, Hebbevu and others	0.11	3	373	Surface	Well	0	Cultiva ble	Private Land	13.00.37.218	76.10.16.212
215	Sannenahalli	Taranatha s/o Sannegowda			MNL	162/*/3	0.19	0.19	Teak, Hebbevu and others	0.19	5	644	Surface	Well	0	Cultiva ble	Private Land	13.00.37.219	76.10.16.213

216	Sannenahalli	Timmaiah s/o Dasaiah			MNL	15/*/3	0.08	0.08	Teak, Hebbevu and others	0.08	2	271	Surface	Well	0	Cultivable	Private Land	13.00.37.220	76.10.16.214
217	Sannenahalli	Timmaiah s/o Chandaiah			MNL	18/*/*	0.8	0.8	Teak, Hebbevu and others	0.8	20	2713	Surface	Well	0	Cultivable	Private Land	13.00.37.221	76.10.16.215
218	Sannenahalli	Thirumalaiah s/o Thimaiah			MNL	15/*/3	0.11	0.11	Teak, Hebbevu and others	0.11	3	373	Surface	Well	0	Cultivable	Private Land	13.00.37.222	76.10.16.216
219	Sannenahalli	Thongamma w/o Nagaraju			MNL	42/*/4A	0.4	0.4	Teak, Hebbevu and others	0.4	10	1357	Surface	Well	0	Cultivable	Private Land	13.00.37.223	76.10.16.217
220	Sannenahalli	Tugamma w/o Late Nagaraju			MNL	29/*/*	0.32	0.32	Teak, Hebbevu and others	0.32	8	1085	Surface	Well	0	Cultivable	Private Land	13.00.37.224	76.10.16.218
221	Sannenahalli	Thotappashetty s/o Rudrashetty			MNL	57/*/8	0.14	0.14	Teak, Hebbevu and others	0.14	4	475	Surface	Well	0	Cultivable	Private Land	13.00.37.225	76.10.16.219
222	Sannenahalli	Thotappashetty s/o Rudrashetty			MNL	57/*/9	0.09	0.09	Teak, Hebbevu and others	0.09	2	305	Surface	Well	0	Cultivable	Private Land	13.00.37.226	76.10.16.220
223	Sannenahalli	Dasaiah s/o Timmaiah			MNL	18/*/*	0.25	0.25	Teak, Hebbevu and others	0.25	6	848	Surface	Well	0	Cultivable	Private Land	13.00.37.227	76.10.16.221
224	Sannenahalli	Dasaiah B H s/o Timmayan			MNL	15/*/3	0.24	0.24	Teak, Hebbevu and others	0.24	6	814	Surface	Well	0	Cultivable	Private Land	13.00.37.228	76.10.16.222
225	Sannenahalli	Deeviramma w/o Annappagowda			MNL	159/*/2	0.14	0.14	Teak, Hebbevu and others	0.14	4	475	Surface	Well	0	Cultivable	Private Land	13.00.37.229	76.10.16.223
226	Sannenahalli	Deeviramma s/o Timmegowda			MNL	42/*/1	0.34	0.34	Teak, Hebbevu and others	0.34	9	1153	Surface	Well	0	Cultivable	Private Land	13.00.37.230	76.10.16.224
227	Sannenahalli	Deeviramma s/o Darmegowda			MNL	157/*/1A1	0.5	0.5	Teak, Hebbevu and others	0.5	13	1696	Surface	Well	0	Cultivable	Private Land	13.00.37.231	76.10.16.225
228	Sannenahalli	Doddakariyiah s/o Daddaiah			MNL	20/*/*	0.2	0.2	Teak, Hebbevu and others	0.2	5	678	Surface	Well	0	Cultivable	Private Land	13.00.37.232	76.10.16.226
229	Sannenahalli	Doddaiah s/o Daddaiah			MNL	20/*/*	0.2	0.2	Teak, Hebbevu and others	0.2	5	678	Surface	Well	0	Cultivable	Private Land	13.00.37.233	76.10.16.227
230	Sannenahalli	Danjaya H s/o Rudregowda			MNL	45/*/3	0.01	0.01	Teak, Hebbevu and others	0.01	0	34	Surface	Well	0	Cultivable	Private Land	13.00.37.234	76.10.16.228
231	Sannenahalli	Danjaya H s/o Late Rudregowda			MNL	50/*/2	0.09	0.09	Teak, Hebbevu and others	0.09	2	305	Surface	Well	0	Cultivable	Private Land	13.00.37.235	76.10.16.229
232	Sannenahalli	Danjaya H s/o Late Rudregowda			MNL	43/*/2	0.3	0.3	Teak, Hebbevu and others	0.3	8	1017	Surface	Well	0	Cultivable	Private Land	13.00.37.236	76.10.16.230
233	Sannenahalli	Danalakshmi S B w/o Dinesha L K			MNL	13/*/3	0.4	0.4	Teak, Hebbevu and others	0.4	10	1357	Surface	Well	0	Cultivable	Private Land	13.00.37.237	76.10.16.231
234	Sannenahalli	Danusha S D s/o Daranedhra			MNL	122/*/8	0.13	0.13	Teak, Hebbevu and others	0.13	3	441	Surface	Well	0	Cultivable	Private Land	13.00.37.238	76.10.16.232
235	Sannenahalli	Daranedhra N s/o Sannaningowda			MNL	73/*/9	0.22	0.22	Teak, Hebbevu and others	0.22	6	746	Surface	Well	0	Cultivable	Private Land	13.00.37.239	76.10.16.233

236	Sannenahalli	Daranedhra N s/o Sannaningegowda			MNL	73/*/10	0.04	0.04	Teak, Hebbevu and others	0.04	1	136	Surface	Well	0	Cultivable	Private Land	13.00.37.240	76.10.16.234
237	Sannenahalli	Daranedhra N s/o Sannaningegowda			MNL	73/*/2	0.11	0.11	Teak, Hebbevu and others	0.11	3	373	Surface	Well	0	Cultivable	Private Land	13.00.37.241	76.10.16.235
238	Sannenahalli	Darmegowda s/o Halegegowda			MNL	125/*/3	0.02	0.02	Teak, Hebbevu and others	0.02	1	68	Surface	Well	0	Cultivable	Private Land	13.00.37.242	76.10.16.236
239	Sannenahalli	Nanjundegowda s/o Thirumalaiah			MNL	15/*/3	0.12	0.12	Teak, Hebbevu and others	0.12	3	407	Surface	Well	0	Cultivable	Private Land	13.00.37.243	76.10.16.237
240	Sannenahalli	Nanjundegowda s/o Thirumalaiah			MNL	16/*/2	0.39	0.39	Teak, Hebbevu and others	0.39	10	1323	Surface	Well	0	Cultivable	Private Land	13.00.37.244	76.10.16.238
241	Sannenahalli	Nanjundegowda s/o Thirumalaiah			MNL	18/*/*	0.09	0.09	Teak, Hebbevu and others	0.09	2	305	Surface	Well	0	Cultivable	Private Land	13.00.37.245	76.10.16.239
242	Sannenahalli	Nanjegowda s/o Kategowda			MNL	127/*/4	0.2	0.2	Teak, Hebbevu and others	0.2	5	678	Surface	Well	0	Cultivable	Private Land	13.00.37.246	76.10.16.240
243	Sannenahalli	Naveena w/o Ramesha			MNL	68/*/1	0.81	0.81	Teak, Hebbevu and others	0.81	20	2747	Surface	Well	0	Cultivable	Private Land	13.00.37.247	76.10.16.241
244	Sannenahalli	Nagaraju s/o Sannaiah			MNL	164/*/8	0.08	0.08	Teak, Hebbevu and others	0.08	2	271	Surface	Well	0	Cultivable	Private Land	13.00.37.248	76.10.16.242
245	Sannenahalli	Nagarajegowda s/o Beeregowda			MNL	56/*/3	0.35	0.35	Teak, Hebbevu and others	0.35	9	1187	Surface	Well	0	Cultivable	Private Land	13.00.37.249	76.10.16.243
246	Sannenahalli	Nagarajegowda s/o Beeregowda			MNL	56/*/5	0.25	0.25	Teak, Hebbevu and others	0.25	6	848	Surface	Well	0	Cultivable	Private Land	13.00.37.250	76.10.16.244
247	Sannenahalli	Nagarajegowda s/o Beeregowda			MNL	2/*/4	0.21	0.21	Teak, Hebbevu and others	0.21	5	712	Surface	Well	0	Cultivable	Private Land	13.00.37.251	76.10.16.245
248	Sannenahalli	Nagarajegowda s/o Beeregowda			MNL	34/*/4	0.14	0.14	Teak, Hebbevu and others	0.14	4	475	Surface	Well	0	Cultivable	Private Land	13.00.37.252	76.10.16.246
249	Sannenahalli	Nagarajegowda s/o Siddegowda			MNL	20/*/*	0.27	0.27	Teak, Hebbevu and others	0.27	7	916	Surface	Well	0	Cultivable	Private Land	13.00.37.253	76.10.16.247
250	Sannenahalli	Nagarajegowda s/o Mallegowda			MNL	33/*/5	0.22	0.22	Teak, Hebbevu and others	0.22	6	746	Surface	Well	0	Cultivable	Private Land	13.00.37.254	76.10.16.248
251	Sannenahalli	Nagarajegowda s/o Late Manjegowda			MNL	76/*/2	0.31	0.31	Teak, Hebbevu and others	0.31	8	1051	Surface	Well	0	Cultivable	Private Land	13.00.37.255	76.10.16.249
252	Sannenahalli	Nagarajegowda s/o Siddegowda			MNL	20/*/*	0.2	0.2	Teak, Hebbevu and others	0.2	5	678	Surface	Well	0	Cultivable	Private Land	13.00.37.256	76.10.16.250
253	Sannenahalli	Nagarajegowda s/o Siddegowda			MNL	51/*/4	0.13	0.13	Teak, Hebbevu and others	0.13	3	441	Surface	Well	0	Cultivable	Private Land	13.00.37.257	76.10.16.251
254	Sannenahalli	Nagarajegowda s/o Siddegowda			MNL	52/*/1	0.14	0.14	Teak, Hebbevu and others	0.14	4	475	Surface	Well	0	Cultivable	Private Land	13.00.37.258	76.10.16.252
255	Sannenahalli	Nagesha s/o Shekaregowda			MNL	122/*/3	0.06	0.06	Teak, Hebbevu and others	0.06	2	203	Surface	Well	0	Cultivable	Private Land	13.00.37.259	76.10.16.253

256	Sannenahalli	Ningabeeregowda s/o Channegowda			MNL	44/*/1	0.16	0.16	Teak, Hebbevu and others	0.16	4	543	Surface	Well	0	Cultivable	Private Land	13.00.37.260	76.10.16.254
257	Sannenahalli	Ningamma w/o Ningegowda			MNL	164/*/10	0.08	0.08	Teak, Hebbevu and others	0.08	2	271	Surface	Well	0	Cultivable	Private Land	13.00.37.261	76.10.16.255
258	Sannenahalli	Ningamma w/o Ningegowda			MNL	163/*/4	0.53	0.53	Teak, Hebbevu and others	0.53	13	1797	Surface	Well	0	Cultivable	Private Land	13.00.37.262	76.10.16.256
259	Sannenahalli	Ningamma w/o Ningegowda			MNL	157/*/3	0.28	0.28	Teak, Hebbevu and others	0.28	7	950	Surface	Well	0	Cultivable	Private Land	13.00.37.263	76.10.16.257
260	Sannenahalli	Ningamma w/o Eregowda			MNL	35/*/7	0.4	0.4	Teak, Hebbevu and others	0.4	10	1357	Surface	Well	0	Cultivable	Private Land	13.00.37.264	76.10.16.258
261	Sannenahalli	Ningamma w/o Eregowda			MNL	25/*/7	0.38	0.38	Teak, Hebbevu and others	0.38	10	1289	Surface	Well	0	Cultivable	Private Land	13.00.37.265	76.10.16.259
262	Sannenahalli	Ningamma w/o Huligowda			MNL	125/*/1	0.21	0.21	Teak, Hebbevu and others	0.21	5	712	Surface	Well	0	Cultivable	Private Land	13.00.37.266	76.10.16.260
263	Sannenahalli	Ningashetty s/o Annappashetty			MNL	27/*/7	0.08	0.08	Teak, Hebbevu and others	0.08	2	271	Surface	Well	0	Cultivable	Private Land	13.00.37.267	76.10.16.261
264	Sannenahalli	Ningashetty s/o Annappashetty			MNL	18/*/*	0.18	0.18	Teak, Hebbevu and others	0.18	5	610	Surface	Well	0	Cultivable	Private Land	13.00.37.268	76.10.16.262
265	Sannenahalli	Ningashetty s/o Kalashetty			MNL	27/*/4	0.48	0.48	Teak, Hebbevu and others	0.48	12	1628	Surface	Well	0	Cultivable	Private Land	13.00.37.269	76.10.16.263
266	Sannenahalli	Ningegowda s/o Ajjegowda			MNL	162/*/2	0.16	0.16	Teak, Hebbevu and others	0.16	4	543	Surface	Well	0	Cultivable	Private Land	13.00.37.270	76.10.16.264
267	Sannenahalli	Ningegowda s/o Channegowda			MNL	3/*/1	0.03	0.03	Teak, Hebbevu and others	0.03	1	102	Surface	Well	0	Cultivable	Private Land	13.00.37.271	76.10.16.265
268	Sannenahalli	Ningegowda s/o Channegowda			MNL	77/*/7	0.18	0.18	Teak, Hebbevu and others	0.18	5	610	Surface	Well	0	Cultivable	Private Land	13.00.37.272	76.10.16.266
269	Sannenahalli	Ningegowda s/o Channegowda			MNL	76/*/1A	0.16	0.16	Teak, Hebbevu and others	0.16	4	543	Surface	Well	0	Cultivable	Private Land	13.00.37.273	76.10.16.267
270	Sannenahalli	Ningegowda s/o Channegowda			MNL	66/*/2	0.51	0.51	Teak, Hebbevu and others	0.51	13	1730	Surface	Well	0	Cultivable	Private Land	13.00.37.274	76.10.16.268
271	Sannenahalli	Ningegowda s/o Nanjegowda			MNL	56/*/11	0.29	0.29	Teak, Hebbevu and others	0.29	7	983	Surface	Well	0	Cultivable	Private Land	13.00.37.275	76.10.16.269
272	Sannenahalli	Ningegowda s/o Nanjegowda			MNL	56/*/14	0.18	0.18	Teak, Hebbevu and others	0.18	5	610	Surface	Well	0	Cultivable	Private Land	13.00.37.276	76.10.16.270
273	Sannenahalli	Ningegowda s/o Nanjegowda			MNL	56/*/2	0.09	0.09	Teak, Hebbevu and others	0.09	2	305	Surface	Well	0	Cultivable	Private Land	13.00.37.277	76.10.16.271
274	Sannenahalli	Ningegowda s/o Beeregowda			MNL	163/*/6	0.36	0.36	Teak, Hebbevu and others	0.36	9	1221	Surface	Well	0	Cultivable	Private Land	13.00.37.278	76.10.16.272
275	Sannenahalli	Ningegowda s/o Beeregowda			MNL	164/*/11	0.06	0.06	Teak, Hebbevu and others	0.06	2	203	Surface	Well	0	Cultivable	Private Land	13.00.37.279	76.10.16.273

276	Sannenahalli	Ningegowda s/o Beeregowda			MNL	164/*/12	0.08	0.08	Teak, Hebbevu and others	0.08	2	271	Surface	Well	0	Cultivable	Private Land	13.00.37.280	76.10.16.274
277	Sannenahalli	Ningegowda s/o Beeregowda			MNL	163/*/11	0.26	0.26	Teak, Hebbevu and others	0.26	7	882	Surface	Well	0	Cultivable	Private Land	13.00.37.281	76.10.16.275
278	Sannenahalli	Ningegowda s/o Sannegowda			MNL	38/*/6	0.22	0.22	Teak, Hebbevu and others	0.22	6	746	Surface	Well	0	Cultivable	Private Land	13.00.37.282	76.10.16.276
279	Sannenahalli	Ningegowda s/o Sannegowda			MNL	35/*/3	0.17	0.17	Teak, Hebbevu and others	0.17	4	577	Surface	Well	0	Cultivable	Private Land	13.00.37.283	76.10.16.277
280	Sannenahalli	Ningegowda s/o Siddegowda			MNL	122/*/2	0.03	0.03	Teak, Hebbevu and others	0.03	1	102	Surface	Well	0	Cultivable	Private Land	13.00.37.284	76.10.16.278
281	Sannenahalli	P.Kanabeeregowda s/o Beerajegowda			MNL	41/*/2I	0.43	0.43	Teak, Hebbevu and others	0.43	11	1458	Surface	Well	0	Cultivable	Private Land	13.00.37.285	76.10.16.279
282	Sannenahalli	Kattegowda s/oKalluguthgowda			MNL	42/*/8	0.14	0.14	Teak, Hebbevu and others	0.14	4	475	Surface	Well	0	Cultivable	Private Land	13.00.37.286	76.10.16.280
283	Sannenahalli	Padhamma w/o Honnegowda			MNL	66/*/1B	0.26	0.26	Teak, Hebbevu and others	0.26	7	882	Surface	Well	0	Cultivable	Private Land	13.00.37.287	76.10.16.281
284	Sannenahalli	Parameshavariaiah s/o Siddalingaiah			MNL	23/*/*	1.25	1.25	Teak, Hebbevu and others	1.25	31	4239	Surface	Well	0	Cultivable	Private Land	13.00.37.288	76.10.16.282
285	Sannenahalli	Pappegowda s/o Channegowda			MNL	16/*/1	2.38	2.38	Teak, Hebbevu and others	2.38	60	8071	Surface	Well	0	Cultivable	Private Land	13.00.37.289	76.10.16.283
286	Sannenahalli	Pappegowda s/o Channegowda			MNL	13/*/4	0.19	0.19	Teak, Hebbevu and others	0.19	5	644	Surface	Well	0	Cultivable	Private Land	13.00.37.290	76.10.16.284
287	Sannenahalli	Pappegowda s/o Channegowda			MNL	13/*/2	0.21	0.21	Teak, Hebbevu and others	0.21	5	712	Surface	Well	0	Cultivable	Private Land	13.00.37.291	76.10.16.285
288	Sannenahalli	Pappegowda s/o Channegowda			MNL	164/*/4	0.27	0.27	Teak, Hebbevu and others	0.27	7	916	Surface	Well	0	Cultivable	Private Land	13.00.37.292	76.10.16.286
289	Sannenahalli	Pappegowda s/o Channegowda			MNL	164/*/6	0.13	0.13	Teak, Hebbevu and others	0.13	3	441	Surface	Well	0	Cultivable	Private Land	13.00.37.293	76.10.16.287
290	Sannenahalli	Pappegowda s/o Sannegowda			MNL	159/*/7	0.04	0.04	Teak, Hebbevu and others	0.04	1	136	Surface	Well	0	Cultivable	Private Land	13.00.37.294	76.10.16.288
291	Sannenahalli	Parvathamma w/o Basavaraju			MNL	41/*/7	0.02	0.02	Teak, Hebbevu and others	0.02	1	68	Surface	Well	0	Cultivable	Private Land	13.00.37.295	76.10.16.289
292	Sannenahalli	Parvathamma w/o Basavaraju			MNL	127/*/7	0.28	0.28	Teak, Hebbevu and others	0.28	7	950	Surface	Well	0	Cultivable	Private Land	13.00.37.296	76.10.16.290
293	Sannenahalli	Parvathamma w/o Basavaraju			MNL	157/*/2	0.49	0.49	Teak, Hebbevu and others	0.49	12	1662	Surface	Well	0	Cultivable	Private Land	13.00.37.297	76.10.16.291
294	Sannenahalli	Parvathamma w/o Basavaraju			MNL	131/*/4	0.47	0.47	Teak, Hebbevu and others	0.47	12	1594	Surface	Well	0	Cultivable	Private Land	13.00.37.298	76.10.16.292
295	Sannenahalli	Parvathamma w/o Mallappashetty			MNL	71/*/1	0.53	0.53	Teak, Hebbevu and others	0.53	13	1797	Surface	Well	0	Cultivable	Private Land	13.00.37.299	76.10.16.293

296	Sannenahalli	Palakshamma w/o Manthegowda			MNL	146/*/*	0.6	0.6	Teak, Hebbevu and others	0.6	15	2035	Surface	Well	0	Cultivable	Private Land	13.00.37.300	76.10.16.294
297	Sannenahalli	Palakshamma w/o S C Basavaraju			MNL	32/*/*	0.22	0.22	Teak, Hebbevu and others	0.22	6	746	Surface	Well	0	Cultivable	Private Land	13.00.37.301	76.10.16.295
298	Sannenahalli	Palakshamma w/o S C Basavaraju			MNL	36/*4	0.37	0.37	Teak, Hebbevu and others	0.37	9	1255	Surface	Well	0	Cultivable	Private Land	13.00.37.302	76.10.16.296
299	Sannenahalli	Palakshamma w/o S C Basavaraju			MNL	43/*3	1.17	1.17	Teak, Hebbevu and others	1.17	29	3968	Surface	Well	0	Cultivable	Private Land	13.00.37.303	76.10.16.297
300	Sannenahalli	Puttadyavegowda s/o Beeregowda			MNL	77/*10	0.27	0.27	Teak, Hebbevu and others	0.27	7	916	Surface	Well	0	Cultivable	Private Land	13.00.37.304	76.10.16.298
301	Sannenahalli	Puttadyavegowda s/o Beeregowda			MNL	71/*3	0.18	0.18	Teak, Hebbevu and others	0.18	5	610	Surface	Well	0	Cultivable	Private Land	13.00.37.305	76.10.16.299
302	Sannenahalli	Puttadyavegowda s/o Beeregowda			MNL	121/*2	0.12	0.12	Teak, Hebbevu and others	0.12	3	407	Surface	Well	0	Cultivable	Private Land	13.00.37.306	76.10.16.300
303	Sannenahalli	Puttamma s/o Erappa			MNL	58/*1	0.2	0.2	Teak, Hebbevu and others	0.2	5	678	Surface	Well	0	Cultivable	Private Land	13.00.37.307	76.10.16.301
304	Sannenahalli	Puttamma s/o Eraiah			MNL	58/*2	0.13	0.13	Teak, Hebbevu and others	0.13	3	441	Surface	Well	0	Cultivable	Private Land	13.00.37.308	76.10.16.302
305	Sannenahalli	Puttamma w/o Beeregowda			MNL	13/*4	0.19	0.19	Teak, Hebbevu and others	0.19	5	644	Surface	Well	0	Cultivable	Private Land	13.00.37.309	76.10.16.303
306	Sannenahalli	Puttamma w/o Beeregowda			MNL	13/*2	0.07	0.07	Teak, Hebbevu and others	0.07	2	237	Surface	Well	0	Cultivable	Private Land	13.00.37.310	76.10.16.304
307	Sannenahalli	Puttamma w/o Beeregowda			MNL	16/*1	0.4	0.4	Teak, Hebbevu and others	0.4	10	1357	Surface	Well	0	Cultivable	Private Land	13.00.37.311	76.10.16.305
308	Sannenahalli	Puttamma w/o Beeregowda			MNL	164/*4	0.13	0.13	Teak, Hebbevu and others	0.13	3	441	Surface	Well	0	Cultivable	Private Land	13.00.37.312	76.10.16.306
309	Sannenahalli	Puttamma s/o Marigowda			MNL	127/*3	0.28	0.28	Teak, Hebbevu and others	0.28	7	950	Surface	Well	0	Cultivable	Private Land	13.00.37.313	76.10.16.307
310	Sannenahalli	Puttalingegowda s/o Ramegowda			MNL	163/*3	0.78	0.78	Teak, Hebbevu and others	0.78	20	2645	Surface	Well	0	Cultivable	Private Land	13.00.37.314	76.10.16.308
311	Sannenahalli	Puttalingegowda s/o Marigowda			MNL	131/*2	0.25	0.25	Teak, Hebbevu and others	0.25	6	848	Surface	Well	0	Cultivable	Private Land	13.00.37.315	76.10.16.309
312	Sannenahalli	Puttalingegowda s/o Ramegowda			MNL	163/*9	0.28	0.28	Teak, Hebbevu and others	0.28	7	950	Surface	Well	0	Cultivable	Private Land	13.00.37.316	76.10.16.310
313	Sannenahalli	Puttaswamigowda s/o Channegowda			MNL	73/*4	0.6	0.6	Teak, Hebbevu and others	0.6	15	2035	Surface	Well	0	Cultivable	Private Land	13.00.37.317	76.10.16.311
314	Sannenahalli	Puttaswamigowda s/o Channegowda			MNL	160/*2	0.5	0.5	Teak, Hebbevu and others	0.5	13	1696	Surface	Well	0	Cultivable	Private Land	13.00.37.318	76.10.16.312
315	Sannenahalli	Puttaswamigowda s/o Ningegowda			MNL	62/*2	1.04	1.04	Teak, Hebbevu and others	1.04	26	3527	Surface	Well	0	Cultivable	Private Land	13.00.37.319	76.10.16.313

316	Sannenahalli	Puttaswamigowda s/o Ningegowda			MNL	164/*/4	0.14	0.14	Teak, Hebbevu and others	0.14	4	475	Surface	Well	0	Cultivable	Private Land	13.00.37.320	76.10.16.314
317	Sannenahalli	Puttaswamigowda s/o Ningegowda			MNL	164/*/6	0.13	0.13	Teak, Hebbevu and others	0.13	3	441	Surface	Well	0	Cultivable	Private Land	13.00.37.321	76.10.16.315
318	Sannenahalli	Puttaswamigowda s/o Ningegowda			MNL	75/*/3c	0.02	0.02	Teak, Hebbevu and others	0.02	1	68	Surface	Well	0	Cultivable	Private Land	13.00.37.322	76.10.16.316
319	Sannenahalli	Puttaswamigowda s/o Ningegowda			MNL	75/*/7	0.05	0.05	Teak, Hebbevu and others	0.05	1	170	Surface	Well	0	Cultivable	Private Land	13.00.37.323	76.10.16.317
320	Sannenahalli	Puttaswamigowdas/o Sannegowda			MNL	163/*/1	0.15	0.15	Teak, Hebbevu and others	0.15	4	509	Surface	Well	0	Cultivable	Private Land	13.00.37.324	76.10.16.318
321	Sannenahalli	Puttaswamigowdas/o Sannegowda			MNL	163/*/8	0.75	0.75	Teak, Hebbevu and others	0.75	19	2543	Surface	Well	0	Cultivable	Private Land	13.00.37.325	76.10.16.319
322	Sannenahalli	Puttaswaminaika s/o Hulinaika			MNL	161/*/*	0.53	0.53	Teak, Hebbevu and others	0.53	13	1797	Surface	Well	0	Cultivable	Private Land	13.00.37.326	76.10.16.320
323	Sannenahalli	Puttaswaminaika s/o Hulinaika			MNL	12/*/1	0.26	0.26	Teak, Hebbevu and others	0.26	7	882	Surface	Well	0	Cultivable	Private Land	13.00.37.327	76.10.16.321
324	Sannenahalli	Punith S N s/o Nagaraju			MNL	42/*/11	0.18	0.18	Teak, Hebbevu and others	0.18	5	610	Surface	Well	0	Cultivable	Private Land	13.00.37.328	76.10.16.322
325	Sannenahalli	Pushpa s/o Siddegowda			MNL	159/*/12	0.09	0.09	Teak, Hebbevu and others	0.09	2	305	Surface	Well	0	Cultivable	Private Land	13.00.37.329	76.10.16.323
326	Sannenahalli	Puspavathi s/o Kategowda			MNL	45/*/2A	0.11	0.11	Teak, Hebbevu and others	0.11	3	373	Surface	Well	0	Cultivable	Private Land	13.00.37.330	76.10.16.324
327	Sannenahalli	Pradeep s/o Boddegowda			MNL	33/*/11	0.12	0.12	Teak, Hebbevu and others	0.12	3	407	Surface	Well	0	Cultivable	Private Land	13.00.37.331	76.10.16.325
328	Sannenahalli	Pradeep s/o Boddegowda			MNL	67/*/3	0.4	0.4	Teak, Hebbevu and others	0.4	10	1357	Surface	Well	0	Cultivable	Private Land	13.00.37.332	76.10.16.326
329	Sannenahalli	Basarajashetty s/o Basavashetty			MNL	64/*/3	0.09	0.09	Teak, Hebbevu and others	0.09	2	305	Surface	Well	0	Cultivable	Private Land	13.00.37.333	76.10.16.327
330	Sannenahalli	Basavanayaka S/o Sannaranganayaka			MNL	146/*/*	0.65	0.65	Teak, Hebbevu and others	0.65	16	2204	Surface	Well	0	Cultivable	Private Land	13.00.37.334	76.10.16.328
331	Sannenahalli	Basavarajappa S/o Basavashetty			MNL	64/*/2	0.07	0.07	Teak, Hebbevu and others	0.07	2	237	Surface	Well	0	Cultivable	Private Land	13.00.37.335	76.10.16.329
332	Sannenahalli	Basavarajaiah S/o Siddaveerappa			MNL	4/*/*	0.04	0.04	Teak, Hebbevu and others	0.04	1	136	Surface	Well	0	Cultivable	Private Land	13.00.37.336	76.10.16.330
333	Sannenahalli	Basavarajashetty S/o Basavashetty			MNL	64/*/1	0.35	0.35	Teak, Hebbevu and others	0.35	9	1187	Surface	Well	0	Cultivable	Private Land	13.00.37.337	76.10.16.331
334	Sannenahalli	Basavarajashetty S/o Basavashetty			MNL	57/*/1	0.43	0.43	Teak, Hebbevu and others	0.43	11	1458	Surface	Well	0	Cultivable	Private Land	13.00.37.338	76.10.16.332
335	Sannenahalli	Basavaraju s/o Kategowada			MNL	68/*/3	0.4	0.4	Teak, Hebbevu and others	0.4	10	1357	Surface	Well	0	Cultivable	Private Land	13.00.37.339	76.10.16.333

336	Sannenahalli	Basavaraju s/o Kategowda			MNL	67/*/1	0.33	0.33	Teak, Hebbevu and others	0.33	8	1119	Surface	Well	0	Cultivable	Private Land	13.00.37.340	76.10.16.334
337	Sannenahalli	Basavaraju s/o Channegowda			MNL	73/*/7	0.72	0.72	Teak, Hebbevu and others	0.72	18	2442	Surface	Well	0	Cultivable	Private Land	13.00.37.341	76.10.16.335
338	Sannenahalli	Basavaraju s/o Gowramma			MNL	122/*/5	0.48	0.48	Teak, Hebbevu and others	0.48	12	1628	Surface	Well	0	Cultivable	Private Land	13.00.37.342	76.10.16.336
339	Sannenahalli	Basavaraju s/o Late Nanjunashetty			MNL	57/*/3	0.14	0.14	Teak, Hebbevu and others	0.14	4	475	Surface	Well	0	Cultivable	Private Land	13.00.37.343	76.10.16.337
340	Sannenahalli	Basavaraju s/o Puttegowda			MNL	66/*/5	0.42	0.42	Teak, Hebbevu and others	0.42	11	1424	Surface	Well	0	Cultivable	Private Land	13.00.37.344	76.10.16.338
341	Sannenahalli	Basavaraju s/o Late Puttegowda			MNL	16/*/6	0.4	0.4	Teak, Hebbevu and others	0.4	10	1357	Surface	Well	0	Cultivable	Private Land	13.00.37.345	76.10.16.339
342	Sannenahalli	Basavaraju s/o Late Puttegowda			MNL	76/*/5	0.4	0.4	Teak, Hebbevu and others	0.4	10	1357	Surface	Well	0	Cultivable	Private Land	13.00.37.346	76.10.16.340
343	Sannenahalli	Basavaraju s/o Late Puttegowda			MNL	77/*/6	0.23	0.23	Teak, Hebbevu and others	0.23	6	780	Surface	Well	0	Cultivable	Private Land	13.00.37.347	76.10.16.341
344	Sannenahalli	Basavaraju s/o Late Puttegowda			MNL	41/*/2C	0.03	0.03	Teak, Hebbevu and others	0.03	1	102	Surface	Well	0	Cultivable	Private Land	13.00.37.348	76.10.16.342
345	Sannenahalli	Basavegowda s/o Ajjegowda			MNL	19/*/*	0.75	0.75	Teak, Hebbevu and others	0.75	19	2543	Surface	Well	0	Cultivable	Private Land	13.00.37.349	76.10.16.343
346	Sannenahalli	Basavegowda s/o Ajjegowda			MNL	162/*/8	0.16	0.16	Teak, Hebbevu and others	0.16	4	543	Surface	Well	0	Cultivable	Private Land	13.00.37.350	76.10.16.344
347	Sannenahalli	Basavegowda s/o Ajjegowda			MNL	11/*/1	0.4	0.4	Teak, Hebbevu and others	0.4	10	1357	Surface	Well	0	Cultivable	Private Land	13.00.37.351	76.10.16.345
348	Sannenahalli	Basavegowda s/o Ajjegowda			MNL	11/*/2	0.4	0.4	Teak, Hebbevu and others	0.4	10	1357	Surface	Well	0	Cultivable	Private Land	13.00.37.352	76.10.16.346
349	Sannenahalli	Basavegowda s/o Ajjegowda			MNL	11/*/4	0.11	0.11	Teak, Hebbevu and others	0.11	3	373	Surface	Well	0	Cultivable	Private Land	13.00.37.353	76.10.16.347
350	Sannenahalli	Basavegowda s/o Nanjegowda			MNL	56/*/6	0.09	0.09	Teak, Hebbevu and others	0.09	2	305	Surface	Well	0	Cultivable	Private Land	13.00.37.354	76.10.16.348
351	Sannenahalli	Basavegowda s/o Nanjegowda			MNL	56/*/10	0.3	0.3	Teak, Hebbevu and others	0.3	8	1017	Surface	Well	0	Cultivable	Private Land	13.00.37.355	76.10.16.349
352	Sannenahalli	Basavegowda s/o Nanjegowda			MNL	56/*/13	0.16	0.16	Teak, Hebbevu and others	0.16	4	543	Surface	Well	0	Cultivable	Private Land	13.00.37.356	76.10.16.350
353	Sannenahalli	Basavegowda s/o Ningegowda			MNL	11/*/4	0.08	0.08	Teak, Hebbevu and others	0.08	2	271	Surface	Well	0	Cultivable	Private Land	13.00.37.357	76.10.16.351
354	Sannenahalli	Basavegowda s/o Ningegowda			MNL	11/*/2	0.23	0.23	Teak, Hebbevu and others	0.23	6	780	Surface	Well	0	Cultivable	Private Land	13.00.37.358	76.10.16.352
355	Sannenahalli	Basavegowda s/o Ningegowda			MNL	47/*/3	0.12	0.12	Teak, Hebbevu and others	0.12	3	407	Surface	Well	0	Cultivable	Private Land	13.00.37.359	76.10.16.353

356	Sannenahalli	Basavegowda s/o Ninge Gowda			MNL	162/*/10	0.13	0.13	Teak, Hebbevu and others	0.13	3	441	Surface	Well	0	Cultivable	Private Land	13.00.37.360	76.10.16.354
357	Sannenahalli	Basavegowda s/o Ninge Gowda			MNL	162/*/4	0.13	0.13	Teak, Hebbevu and others	0.13	3	441	Surface	Well	0	Cultivable	Private Land	13.00.37.361	76.10.16.355
358	Sannenahalli	Basavegowda s/o Ninge Gowda			MNL	162/*/5	0.14	0.14	Teak, Hebbevu and others	0.14	4	475	Surface	Well	0	Cultivable	Private Land	13.00.37.362	76.10.16.356
359	Sannenahalli	Basavegowda S/o Basavegowda			MNL	38/*/3	0.22	0.22	Teak, Hebbevu and others	0.22	6	746	Surface	Well	0	Cultivable	Private Land	13.00.37.363	76.10.16.357
360	Sannenahalli	Basavegowda s/o Mogannagowda			MNL	120/*/2	1.94	1.94	Teak, Hebbevu and others	1.94	49	6579	Surface	Well	0	Cultivable	Private Land	13.00.37.364	76.10.16.358
361	Sannenahalli	Basavegowda s/o Mogannagowda			MNL	41/*/1B	0.14	0.14	Teak, Hebbevu and others	0.14	4	475	Surface	Well	0	Cultivable	Private Land	13.00.37.365	76.10.16.359
362	Sannenahalli	Basavegowda s/o Siddegowda			MNL	52/*/1	0.11	0.11	Teak, Hebbevu and others	0.11	3	373	Surface	Well	0	Cultivable	Private Land	13.00.37.366	76.10.16.360
363	Sannenahalli	Basavegowda s/o Siddegowda			MNL	51/*/3	0.13	0.13	Teak, Hebbevu and others	0.13	3	441	Surface	Well	0	Cultivable	Private Land	13.00.37.367	76.10.16.361
364	Sannenahalli	Basavegowda s/o Siddegowda			MNL	20/*/*	0.4	0.4	Teak, Hebbevu and others	0.4	10	1357	Surface	Well	0	Cultivable	Private Land	13.00.37.368	76.10.16.362
365	Sannenahalli	Basavegowda s/o Siddegowda			MNL	20/*/*	0.2	0.2	Teak, Hebbevu and others	0.2	5	678	Surface	Well	0	Cultivable	Private Land	13.00.37.369	76.10.16.363
366	Sannenahalli	Basavegowda s/o Huligowda			MNL	124/*/*	0.13	0.13	Teak, Hebbevu and others	0.13	3	441	Surface	Well	0	Cultivable	Private Land	13.00.37.370	76.10.16.364
367	Sannenahalli	Basavegowda s/o Honnalagegowda			MNL	75/*/4	0.39	0.39	Teak, Hebbevu and others	0.39	10	1323	Surface	Well	0	Cultivable	Private Land	13.00.37.371	76.10.16.365
368	Sannenahalli	Basavegowda s/o Honnalagegowda			MNL	125/*/3	0.15	0.15	Teak, Hebbevu and others	0.15	4	509	Surface	Well	0	Cultivable	Private Land	13.00.37.372	76.10.16.366
369	Sannenahalli	Beerajegowda s/o Channegowda			MNL	77/*/1	0.26	0.26	Teak, Hebbevu and others	0.26	7	882	Surface	Well	0	Cultivable	Private Land	13.00.37.373	76.10.16.367
370	Sannenahalli	Beerajegowda s/o Channegowda			MNL	76/*/7	0.17	0.17	Teak, Hebbevu and others	0.17	4	577	Surface	Well	0	Cultivable	Private Land	13.00.37.374	76.10.16.368
371	Sannenahalli	Beeramma w/o Nanjudogowda			MNL	147/*/*	2.15	2.15	Teak, Hebbevu and others	2.15	11	1492	Surface	Well	0	Cultivable	Private Land	13.00.37.375	76.10.16.369
372	Sannenahalli	Beeramma w/o Beerajegowda			MNL	164/*/13	0.16	0.16	Teak, Hebbevu and others	0.16	4	543	Surface	Well	0	Cultivable	Private Land	13.00.37.376	76.10.16.370
373	Sannenahalli	Beeregowda s/o Karigowda			MNL	76/*/9	0.12	0.12	Teak, Hebbevu and others	0.12	3	407	Surface	Well	0	Cultivable	Private Land	13.00.37.377	76.10.16.371
374	Sannenahalli	Beeregowda s/o Channegowda			MNL	34/*/1B	0.3	0.3	Teak, Hebbevu and others	0.3	8	1017	Surface	Well	0	Cultivable	Private Land	13.00.37.378	76.10.16.372
375	Sannenahalli	Beeregowda s/o Channegowda			MNL	26/*/*	1.84	1.84	Teak, Hebbevu and others	1.84	10	1357	Surface	Well	0	Cultivable	Private Land	13.00.37.379	76.10.16.373

376	Sannenahalli	Beeregowda s/o Chikkegowda			MNL	39/*/4	0.3	0.3	Teak, Hebbevu and others	0.3	8	1017	Surface	Well	0	Cultivable	Private Land	13.00.37.380	76.10.16.374
377	Sannenahalli	Beeregowda s/o Chikkegowda			MNL	7/*/*	0.02	0.02	Teak, Hebbevu and others	0.02	1	68	Surface	Well	0	Cultivable	Private Land	13.00.37.381	76.10.16.375
378	Sannenahalli	Basavegowda s/o Nanjegowda			MNL	56/*/8	0.4	0.4	Teak, Hebbevu and others	0.4	10	1357	Surface	Well	0	Cultivable	Private Land	13.00.37.382	76.10.16.376
379	Sannenahalli	Basavegowda s/o Nanjegowda			MNL	56/*/12	0.17	0.17	Teak, Hebbevu and others	0.17	4	577	Surface	Well	0	Cultivable	Private Land	13.00.37.383	76.10.16.377
380	Sannenahalli	Beeregowda s/o Nanjegowda			MNL	75/*/1	0.82	0.82	Teak, Hebbevu and others	0.82	21	2781	Surface	Well	0	Cultivable	Private Land	13.00.37.384	76.10.16.378
381	Sannenahalli	Beeregowda s/o Beeregowda			MNL	33/*/7	0.23	0.23	Teak, Hebbevu and others	0.23	6	780	Surface	Well	0	Cultivable	Private Land	13.00.37.385	76.10.16.379
382	Sannenahalli	Beeregowda s/o Mallegowda			MNL	54/*/3	0.11	0.11	Teak, Hebbevu and others	0.11	3	373	Surface	Well	0	Cultivable	Private Land	13.00.37.386	76.10.16.380
383	Sannenahalli	Beeregowda s/o Sannegowda			MNL	121/*/4	0.06	0.06	Teak, Hebbevu and others	0.06	2	203	Surface	Well	0	Cultivable	Private Land	13.00.37.387	76.10.16.381
384	Sannenahalli	Siddegowda s/o Siddegowda			MNL	13/*/1	0.3	0.3	Teak, Hebbevu and others	0.3	8	1017	Surface	Well	0	Cultivable	Private Land	13.00.37.388	76.10.16.382
385	Sannenahalli	Siddegowda s/o Siddegowda			MNL	13/*/5	0.8	0.8	Teak, Hebbevu and others	0.8	20	2713	Surface	Well	0	Cultivable	Private Land	13.00.37.389	76.10.16.383
386	Sannenahalli	Beeregowda s/o Honnelagegowda			MNL	75/*/3A	0.18	0.18	Teak, Hebbevu and others	0.18	5	610	Surface	Well	0	Cultivable	Private Land	13.00.37.390	76.10.16.384
387	Sannenahalli	Boddegowda s/o Puttegowda			MNL	69/*/1	0.8	0.8	Teak, Hebbevu and others	0.8	20	2713	Surface	Well	0	Cultivable	Private Land	13.00.37.391	76.10.16.385
388	Sannenahalli	Boddegowda s/o Puttegowda			MNL	41/*/6	0.05	0.05	Teak, Hebbevu and others	0.05	1	170	Surface	Well	0	Cultivable	Private Land	13.00.37.392	76.10.16.386
389	Sannenahalli	Bebi Rathamma s/o J M			MNL	47/*/2	0.2	0.2	Teak, Hebbevu and others	0.2	5	678	Surface	Well	0	Cultivable	Private Land	13.00.37.393	76.10.16.387
390	Sannenahalli	Barathesha s/o Siddaiah			MNL	39/*/1B	0.2	0.2	Teak, Hebbevu and others	0.2	5	678	Surface	Well	0	Cultivable	Private Land	13.00.37.394	76.10.16.388
391	Sannenahalli	Bagyamma w/o Sannegowda			MNL	8/*/*	0.83	0.83	Teak, Hebbevu and others	0.83	21	2815	Surface	Well	0	Cultivable	Private Land	13.00.37.395	76.10.16.389
392	Sannenahalli	Bagyamma w/o Sannegowda			MNL	157/*/1A 2	0.5	0.5	Teak, Hebbevu and others	0.5	13	1696	Surface	Well	0	Cultivable	Private Land	13.00.37.396	76.10.16.390
393	Sannenahalli	Bagyamma w/o Sannegowda			MNL	162/*/7	0.19	0.19	Teak, Hebbevu and others	0.19	5	644	Surface	Well	0	Cultivable	Private Land	13.00.37.397	76.10.16.391
394	Sannenahalli	Bairashetty s/o Annappashetty			MNL	27/*/2	0.08	0.08	Teak, Hebbevu and others	0.08	2	271	Surface	Well	0	Cultivable	Private Land	13.00.37.398	76.10.16.392
395	Sannenahalli	Manjamma s/o Rajashetty			MNL	27/*/6	0.22	0.22	Teak, Hebbevu and others	0.22	6	746	Surface	Well	0	Cultivable	Private Land	13.00.37.399	76.10.16.393

396	Sannenahalli	Madhu J M s/o Mallikarjuna			MNL	41/*/3C	0.02	0.02	Teak, Hebbevu and others	0.02	1	68	Surface	Well	0	Cultivable	Private Land	13.00.37.400	76.10.16.394
397	Sannenahalli	Mamatha w/o Sannegowda			MNL	157/*/1A3	0.5	0.5	Teak, Hebbevu and others	0.5	13	1696	Surface	Well	0	Cultivable	Private Land	13.00.37.401	76.10.16.395
398	Sannenahalli	Mariamma s/o Rangegowda			MNL	59/*/7	0.23	0.23	Teak, Hebbevu and others	0.23	6	780	Surface	Well	0	Cultivable	Private Land	13.00.37.402	76.10.16.396
399	Sannenahalli	Marigowda s/o Veerabhadregowda			MNL	122/*/7	0.06	0.06	Teak, Hebbevu and others	0.06	2	203	Surface	Well	0	Cultivable	Private Land	13.00.37.403	76.10.16.397
400	Sannenahalli	Marigowda s/o Karigowda			MNL	64/*/3	0.09	0.09	Teak, Hebbevu and others	0.09	2	305	Surface	Well	0	Cultivable	Private Land	13.00.37.404	76.10.16.398
401	Sannenahalli	Marigowda s/o Karigowda			MNL	64/*/1	0.25	0.25	Teak, Hebbevu and others	0.25	6	848	Surface	Well	0	Cultivable	Private Land	13.00.37.405	76.10.16.399
402	Sannenahalli	Marigowda s/o Karigowda			MNL	64/*/2	0.07	0.07	Teak, Hebbevu and others	0.07	2	237	Surface	Well	0	Cultivable	Private Land	13.00.37.406	76.10.16.400
403	Sannenahalli	Marigowda s/o Gudibeeregowda			MNL	12/*/3	0.26	0.26	Teak, Hebbevu and others	0.26	7	882	Surface	Well	0	Cultivable	Private Land	13.00.37.407	76.10.16.401
404	Sannenahalli	Marigowda s/o Gudibeeregowda			MNL	9/*/1	0.11	0.11	Teak, Hebbevu and others	0.11	3	373	Surface	Well	0	Cultivable	Private Land	13.00.37.408	76.10.16.402
405	Sannenahalli	Marigowda s/o Channegowda			MNL	71/*/2	0.21	0.21	Teak, Hebbevu and others	0.21	5	712	Surface	Well	0	Cultivable	Private Land	13.00.37.409	76.10.16.403
406	Sannenahalli	Marigowda s/o Channegowda			MNL	77/*/8	0.18	0.18	Teak, Hebbevu and others	0.18	5	610	Surface	Well	0	Cultivable	Private Land	13.00.37.410	76.10.16.404
407	Sannenahalli	Marigowda s/o Channegowda			MNL	121/*/9	0.12	0.12	Teak, Hebbevu and others	0.12	3	407	Surface	Well	0	Cultivable	Private Land	13.00.37.411	76.10.16.405
408	Sannenahalli	Marigowada s/o Ningegowda			MNL	39/*/2	0.16	0.16	Teak, Hebbevu and others	0.16	4	543	Surface	Well	0	Cultivable	Private Land	13.00.37.412	76.10.16.406
409	Sannenahalli	Marulasiddagowda s/o Rudragowda			MNL	41/*/2B	0.14	0.14	Teak, Hebbevu and others	0.14	4	475	Surface	Well	0	Cultivable	Private Land	13.00.37.413	76.10.16.407
410	Sannenahalli	Marulasiddagowda s/o Rudragowda			MNL	37/*/*	0.3	0.3	Teak, Hebbevu and others	0.3	8	1017	Surface	Well	0	Cultivable	Private Land	13.00.37.414	76.10.16.408
411	Sannenahalli	Malamma w/o Katigowda			MNL	38/*/4	0.81	0.81	Teak, Hebbevu and others	0.81	20	2747	Surface	Well	0	Cultivable	Private Land	13.00.37.415	76.10.16.409
412	Sannenahalli	Malamma w/o Katigowda			MNL	38/*/2	0.34	0.34	Teak, Hebbevu and others	0.34	9	1153	Surface	Well	0	Cultivable	Private Land	13.00.37.416	76.10.16.410
413	Sannenahalli	Mallamma w/o Ningegowda			MNL	160/*/3	0.33	0.33	Teak, Hebbevu and others	0.33	8	1119	Surface	Well	0	Cultivable	Private Land	13.00.37.417	76.10.16.411
414	Sannenahalli	Mallamma s/o Rudregowda			MNL	59/*/2A	0.24	0.24	Teak, Hebbevu and others	0.24	6	814	Surface	Well	0	Cultivable	Private Land	13.00.37.418	76.10.16.412
415	Sannenahalli	Mallamma w/o Ramegowda			MNL	36/*/3	0.16	0.16	Teak, Hebbevu and others	0.16	4	543	Surface	Well	0	Cultivable	Private Land	13.00.37.419	76.10.16.413

416	Sannenahalli	Mallamma w/o Ramegowda			MNL	122/*1	0.08	0.08	Teak, Hebbevu and others	0.08	2	271	Surface	Well	0	Cultivable	Private Land	13.00.37.420	76.10.16.414
417	Sannenahalli	Mallamma w/o Katigowda			MNL	33/*8	0.25	0.25	Teak, Hebbevu and others	0.25	6	848	Surface	Well	0	Cultivable	Private Land	13.00.37.421	76.10.16.415
418	Sannenahalli	Mallikarjuna S H s/o S H Halappa			MNL	75/*5	0.15	0.15	Teak, Hebbevu and others	0.15	4	509	Surface	Well	0	Cultivable	Private Land	13.00.37.422	76.10.16.416
419	Sannenahalli	Mallikarjuna S H s/o S H Halappa			MNL	45/*4	0.14	0.14	Teak, Hebbevu and others	0.14	4	475	Surface	Well	0	Cultivable	Private Land	13.00.37.423	76.10.16.417
420	Sannenahalli	Mallikarjuna s/o Shivananjegowda			MNL	131/*1	0.54	0.54	Teak, Hebbevu and others	0.54	14	1831	Surface	Well	0	Cultivable	Private Land	13.00.37.424	76.10.16.418
421	Sannenahalli	Mallegowda s/o Beeregowda			MNL	19/**	0.8	0.8	Teak, Hebbevu and others	0.8	20	2713	Surface	Well	0	Cultivable	Private Land	13.00.37.425	76.10.16.419
422	Sannenahalli	S B Malleshagowda s/o Beeregowda			MNL	24/*9	0.31	0.31	Teak, Hebbevu and others	0.31	8	1051	Surface	Well	0	Cultivable	Private Land	13.00.37.426	76.10.16.420
423	Sannenahalli	S B Malleshagowda s/o Beeregowda			MNL	24/*12	0.27	0.27	Teak, Hebbevu and others	0.27	7	916	Surface	Well	0	Cultivable	Private Land	13.00.37.427	76.10.16.421
424	Sannenahalli	Mallegowda s/o Mallegowda			MNL	54/*1	0.11	0.11	Teak, Hebbevu and others	0.11	3	373	Surface	Well	0	Cultivable	Private Land	13.00.37.428	76.10.16.422
425	Sannenahalli	Mallegowda s/o Mudigowda			MNL	56/*15	0.22	0.22	Teak, Hebbevu and others	0.22	6	746	Surface	Well	0	Cultivable	Private Land	13.00.37.429	76.10.16.423
426	Sannenahalli	Mallegowda s/o Mudigowda			MNL	56/*9	0.25	0.25	Teak, Hebbevu and others	0.25	6	848	Surface	Well	0	Cultivable	Private Land	13.00.37.430	76.10.16.424
427	Sannenahalli	Mallegowda s/o Mudigowda			MNL	56/*7	0.09	0.09	Teak, Hebbevu and others	0.09	2	305	Surface	Well	0	Cultivable	Private Land	13.00.37.431	76.10.16.425
428	Sannenahalli	Mallegowda s/o Hajegowda			MNL	59/*6	0.2	0.2	Teak, Hebbevu and others	0.2	5	678	Surface	Well	0	Cultivable	Private Land	13.00.37.432	76.10.16.426
429	Sannenahalli	Mallegowda s/o Hajegowda			MNL	59/*4	0.18	0.18	Teak, Hebbevu and others	0.18	5	610	Surface	Well	0	Cultivable	Private Land	13.00.37.433	76.10.16.427
430	Sannenahalli	Mallegowda s/o Hajegowda			MNL	62/*3	0.68	0.68	Teak, Hebbevu and others	0.68	17	2306	Surface	Well	0	Cultivable	Private Land	13.00.37.434	76.10.16.428
431	Sannenahalli	Mallegowda s/o Hajegowda			MNL	60/*2	0.33	0.33	Teak, Hebbevu and others	0.33	8	1119	Surface	Well	0	Cultivable	Private Land	13.00.37.435	76.10.16.429
432	Sannenahalli	Mallesha s/o Beerajegowda			MNL	33/*6	0.66	0.66	Teak, Hebbevu and others	0.66	17	2238	Surface	Well	0	Cultivable	Private Land	13.00.37.436	76.10.16.430
433	Sannenahalli	Mallesha s/o Beerajegowda			MNL	54/*4	0.33	0.33	Teak, Hebbevu and others	0.33	8	1119	Surface	Well	0	Cultivable	Private Land	13.00.37.437	76.10.16.431
434	Sannenahalli	Mallesha s/o Beerajegowda			MNL	159/*10	0.04	0.04	Teak, Hebbevu and others	0.04	1	136	Surface	Well	0	Cultivable	Private Land	13.00.37.438	76.10.16.432
435	Sannenahalli	Malleshagowda s/o Mallegowda			MNL	33/*2	0.22	0.22	Teak, Hebbevu and others	0.22	6	746	Surface	Well	0	Cultivable	Private Land	13.00.37.439	76.10.16.433

436	Sannenahalli	Malleshagowda s/o Mallegowda			MNL	10/*/1	0.18	0.18	Teak, Hebbevu and others	0.18	5	610	Surface	Well	0	Cultivable	Private Land	13.00.37.440	76.10.16.434
437	Sannenahalli	Malleshagowda s/o Halagegowda			MNL	125/*/3	0.04	0.04	Teak, Hebbevu and others	0.04	1	136	Surface	Well	0	Cultivable	Private Land	13.00.37.441	76.10.16.435
438	Sannenahalli	Mahanthegowda s/o Karibeeregowda			MNL	164/*/14	0.1	0.1	Teak, Hebbevu and others	0.1	3	339	Surface	Well	0	Cultivable	Private Land	13.00.37.442	76.10.16.436
439	Sannenahalli	Manthegowda s/o Puttaswami Gowda			MNL	122/*/1	0.04	0.04	Teak, Hebbevu and others	0.04	1	136	Surface	Well	0	Cultivable	Private Land	13.00.37.443	76.10.16.437
440	Sannenahalli	Manthegowda s/o Puttaswami Gowda			MNL	36/*/7	0.08	0.08	Teak, Hebbevu and others	0.08	2	271	Surface	Well	0	Cultivable	Private Land	13.00.37.444	76.10.16.438
441	Sannenahalli	Mahalingappa s/o Puttaswamappa			MNL	61/*/1	0.46	0.46	Teak, Hebbevu and others	0.46	12	1560	Surface	Well	0	Cultivable	Private Land	13.00.37.445	76.10.16.439
442	Sannenahalli	Mayamma w/o Sannaramaiah			MNL	58/*/1	0.55	0.55	Teak, Hebbevu and others	0.55	14	1865	Surface	Well	0	Cultivable	Private Land	13.00.37.446	76.10.16.440
443	Sannenahalli	Mayamma w/o Sannaramaiah			MNL	20/*/*	0.8	0.8	Teak, Hebbevu and others	0.8	20	2713	Surface	Well	0	Cultivable	Private Land	13.00.37.447	76.10.16.441
444	Sannenahalli	Mayamma w/o Sannaramaiah			MNL	19/*/*	0.8	0.8	Teak, Hebbevu and others	0.8	20	2713	Surface	Well	0	Cultivable	Private Land	13.00.37.448	76.10.16.442
445	Sannenahalli	Mamma w/o Karishetty			MNL	21/*/2	0.33	0.33	Teak, Hebbevu and others	0.33	8	1119	Surface	Well	0	Cultivable	Private Land	13.00.37.449	76.10.16.443
446	Sannenahalli	Mamma w/o Karishetty			MNL	27/*/5	0.28	0.28	Teak, Hebbevu and others	0.28	7	950	Surface	Well	0	Cultivable	Private Land	13.00.37.450	76.10.16.444
447	Sannenahalli	Mukundanaika s/o Annanayaka			MNL	161/*/*	0.32	0.32	Teak, Hebbevu and others	0.32	8	1085	Surface	Well	0	Cultivable	Private Land	13.00.37.451	76.10.16.445
448	Sannenahalli	Mukundanaika s/o Annanayaka			MNL	36/*/2	0.16	0.16	Teak, Hebbevu and others	0.16	4	543	Surface	Well	0	Cultivable	Private Land	13.00.37.452	76.10.16.446
449	Sannenahalli	Mukundanaika s/o Annanayaka			MNL	12/*/3	0.41	0.41	Teak, Hebbevu and others	0.41	10	1390	Surface	Well	0	Cultivable	Private Land	13.00.37.453	76.10.16.447
450	Sannenahalli	Mudigowda s/o Beeregowda			MNL	164/*/12	0.08	0.08	Teak, Hebbevu and others	0.08	2	271	Surface	Well	0	Cultivable	Private Land	13.00.37.454	76.10.16.448
451	Sannenahalli	Mudigowda s/o Beeregowda			MNL	163/*/10	0.42	0.42	Teak, Hebbevu and others	0.42	11	1424	Surface	Well	0	Cultivable	Private Land	13.00.37.455	76.10.16.449
452	Sannenahalli	Mudigowda s/o Beeregowda			MNL	164/*/11	0.06	0.06	Teak, Hebbevu and others	0.06	2	203	Surface	Well	0	Cultivable	Private Land	13.00.37.456	76.10.16.450
453	Sannenahalli	Mullappashetty s/o Nanjappashetty			MNL	69/*/2	2.35	2.35	Teak, Hebbevu and others	2.35	10	1357	Surface	Well	0	Cultivable	Private Land	13.00.37.457	76.10.16.451
454	Sannenahalli	Mogannagowda s/o Channabeeregowda			MNL	77/*/12	0.06	0.06	Teak, Hebbevu and others	0.06	2	203	Surface	Well	0	Cultivable	Private Land	13.00.37.458	76.10.16.452
455	Sannenahalli	Mogannagowda s/o Channabeeregowda			MNL	76/*/6	0.2	0.2	Teak, Hebbevu and others	0.2	5	678	Surface	Well	0	Cultivable	Private Land	13.00.37.459	76.10.16.453

456	Sannenahalli	Mogannagowda s/o Channabeeregowda			MNL	121/*1	0.12	0.12	Teak, Hebbevu and others	0.12	3	407	Surface	Well	0	Cultivable	Private Land	13.00.37.460	76.10.16.454
457	Sannenahalli	Mogannagowda s/o Channabeeregowda			MNL	77/*2	0.07	0.07	Teak, Hebbevu and others	0.07	2	237	Surface	Well	0	Cultivable	Private Land	13.00.37.461	76.10.16.455
458	Sannenahalli	Mogannagowda s/o Sannegowda			MNL	159/*6	0.07	0.07	Teak, Hebbevu and others	0.07	2	237	Surface	Well	0	Cultivable	Private Land	13.00.37.462	76.10.16.456
459	Sannenahalli	Mohankumar s/o Late Channegowda			MNL	121/*3	0.11	0.11	Teak, Hebbevu and others	0.11	3	373	Surface	Well	0	Cultivable	Private Land	13.00.37.463	76.10.16.457
460	Sannenahalli	Mohankumar s/o Late Channegowda			MNL	76/*4	0.2	0.2	Teak, Hebbevu and others	0.2	5	678	Surface	Well	0	Cultivable	Private Land	13.00.37.464	76.10.16.458
461	Sannenahalli	Yogesha s/o R N Rudhrashetty			MNL	57/*7	0.11	0.11	Teak, Hebbevu and others	0.11	3	373	Surface	Well	0	Cultivable	Private Land	13.00.37.465	76.10.16.459
462	Sannenahalli	Yogesha s/o Marihuligowda			MNL	75/*2	0.39	0.39	Teak, Hebbevu and others	0.39	10	1323	Surface	Well	0	Cultivable	Private Land	13.00.37.466	76.10.16.460
463	Sannenahalli	Yogeshappa s/o Ningegowda			MNL	160/*1	0.24	0.24	Teak, Hebbevu and others	0.24	6	814	Surface	Well	0	Cultivable	Private Land	13.00.37.467	76.10.16.461
464	Sannenahalli	Yogesha s/o Kategowda			MNL	73/*6	0.3	0.3	Teak, Hebbevu and others	0.3	8	1017	Surface	Well	0	Cultivable	Private Land	13.00.37.468	76.10.16.462
465	Sannenahalli	Yogesha s/o Kategowda			MNL	42/*9	0.34	0.34	Teak, Hebbevu and others	0.34	9	1153	Surface	Well	0	Cultivable	Private Land	13.00.37.469	76.10.16.463
466	Sannenahalli	Ramesh s/o Shidlegowda			MNL	33/*9	0.2	0.2	Teak, Hebbevu and others	0.2	5	678	Surface	Well	0	Cultivable	Private Land	13.00.37.470	76.10.16.464
467	Sannenahalli	Ramesh s/o Shidlegowda			MNL	67/*5	0.4	0.4	Teak, Hebbevu and others	0.4	10	1357	Surface	Well	0	Cultivable	Private Land	13.00.37.471	76.10.16.465
468	Sannenahalli	Ramesh s/o Shidlegowda			MNL	127/*5	0.17	0.17	Teak, Hebbevu and others	0.17	4	577	Surface	Well	0	Cultivable	Private Land	13.00.37.472	76.10.16.466
469	Sannenahalli	Ravikumar s/o Kengegowda			MNL	24/*10	0.15	0.15	Teak, Hebbevu and others	0.15	4	509	Surface	Well	0	Cultivable	Private Land	13.00.37.473	76.10.16.467
470	Sannenahalli	Ravikumar s/o Kengegowda			MNL	24/*11	0.27	0.27	Teak, Hebbevu and others	0.27	7	916	Surface	Well	0	Cultivable	Private Land	13.00.37.474	76.10.16.468
471	Sannenahalli	Ravikumar s/o Kengegowda			MNL	23/**	0.62	0.62	Teak, Hebbevu and others	0.62	16	2103	Surface	Well	0	Cultivable	Private Land	13.00.37.475	76.10.16.469
472	Sannenahalli	Ravikumar s/o Kengegowda			MNL	24/*5	0.16	0.16	Teak, Hebbevu and others	0.16	4	543	Surface	Well	0	Cultivable	Private Land	13.00.37.476	76.10.16.470
473	Sannenahalli	Rajamma w/o Ningashetty			MNL	14/*1	0.94	0.94	Teak, Hebbevu and others	0.94	24	3188	Surface	Well	0	Cultivable	Private Land	13.00.37.477	76.10.16.471
474	Sannenahalli	Rajamma w/o Ningashetty			MNL	9/*2	0.04	0.04	Teak, Hebbevu and others	0.04	1	136	Surface	Well	0	Cultivable	Private Land	13.00.37.478	76.10.16.472
475	Sannenahalli	Rajamma w/o Mallegowda			MNL	10/*2	0.13	0.13	Teak, Hebbevu and others	0.13	3	441	Surface	Well	0	Cultivable	Private Land	13.00.37.479	76.10.16.473

476	Sannenahalli	Rajamma w/o Mallegowda			MNL	35/*/1	0.27	0.27	Teak, Hebbevu and others	0.27	7	916	Surface	Well	0	Cultivable	Private Land	13.00.37.480	76.10.16.474
477	Sannenahalli	Rajamma w/o Mallegowda			MNL	22/*/1	1.11	1.11	Teak, Hebbevu and others	1.11	28	3764	Surface	Well	0	Cultivable	Private Land	13.00.37.481	76.10.16.475
478	Sannenahalli	Rajamma w/o Mallegowda			MNL	39/*/3	0.17	0.17	Teak, Hebbevu and others	0.17	4	577	Surface	Well	0	Cultivable	Private Land	13.00.37.482	76.10.16.476
479	Sannenahalli	Rajaiah s/o Ramaiah			MNL	20/*/*	0.2	0.2	Teak, Hebbevu and others	0.2	5	678	Surface	Well	0	Cultivable	Private Land	13.00.37.483	76.10.16.477
480	Sannenahalli	Rajaiah s/o Ramaiah			MNL	145/*/*	0.5	0.5	Teak, Hebbevu and others	0.5	13	1696	Surface	Well	0	Cultivable	Private Land	13.00.37.484	76.10.16.478
481	Sannenahalli	Rajashetty s/o Ningashetty			MNL	14/*/2	0.94	0.94	Teak, Hebbevu and others	0.94	24	3154	Surface	Well	0	Cultivable	Private Land	13.00.37.485	76.10.16.479
482	Sannenahalli	Rajashetty s/o Ningashetty			MNL	9/*/2	0.03	0.03	Teak, Hebbevu and others	0.03	1	102	Surface	Well	0	Cultivable	Private Land	13.00.37.486	76.10.16.480
483	Sannenahalli	Rajashetty s/o Sannasiddeshetty			MNL	159/*/3	0.11	0.11	Teak, Hebbevu and others	0.11	3	373	Surface	Well	0	Cultivable	Private Land	13.00.37.487	76.10.16.481
484	Sannenahalli	Rajegowda s/o Masthegowda			MNL	159/*/4	0.15	0.15	Teak, Hebbevu and others	0.15	4	509	Surface	Well	0	Cultivable	Private Land	13.00.37.488	76.10.16.482
485	Sannenahalli	Rajegowda s/o Kalabeeregowda			MNL	159/*/1	0.19	0.19	Teak, Hebbevu and others	0.19	5	644	Surface	Well	0	Cultivable	Private Land	13.00.37.489	76.10.16.483
486	Sannenahalli	Rajegowda s/o Kanabeeregowda			MNL	78/*/*	2.08	2.08	Teak, Hebbevu and others	2.08	52	7054	Surface	Well	0	Cultivable	Private Land	13.00.37.490	76.10.16.484
487	Sannenahalli	Rajegowda s/o Late Kanabeeregowda			MNL	41/*/2A	0.05	0.05	Teak, Hebbevu and others	0.05	1	170	Surface	Well	0	Cultivable	Private Land	13.00.37.491	76.10.16.485
488	Sannenahalli	Ramegowda s/o Chilkkegowda			MNL	70/*/4	0.12	0.12	Teak, Hebbevu and others	0.12	3	407	Surface	Well	0	Cultivable	Private Land	13.00.37.492	76.10.16.486
489	Sannenahalli	Rudhrappa s/o Puradaiah			MNL	38/*/7	0.04	0.04	Teak, Hebbevu and others	0.04	1	136	Surface	Well	0	Cultivable	Private Land	13.00.37.493	76.10.16.487
490	Sannenahalli	Rudraiah s/o Eraiah			MNL	65/*/*	1.22	1.22	Teak, Hebbevu and others	1.22	31	4137	Surface	Well	0	Cultivable	Private Land	13.00.37.494	76.10.16.488
491	Sannenahalli	Rudrashetty s/o Nanjashetty			MNL	64/*/2	0.16	0.16	Teak, Hebbevu and others	0.16	4	543	Surface	Well	0	Cultivable	Private Land	13.00.37.495	76.10.16.489
492	Sannenahalli	Rudrashetty s/o Nanjashetty			MNL	64/*/1	0.42	0.42	Teak, Hebbevu and others	0.42	11	1424	Surface	Well	0	Cultivable	Private Land	13.00.37.496	76.10.16.490
493	Sannenahalli	Rudrashetty s/o Nanjashetty			MNL	64/*/3	0.18	0.18	Teak, Hebbevu and others	0.18	5	610	Surface	Well	0	Cultivable	Private Land	13.00.37.497	76.10.16.491
494	Sannenahalli	Rudrashetty s/o Nanjashetty			MNL	57/*/6	0.55	0.55	Teak, Hebbevu and others	0.55	14	1865	Surface	Well	0	Cultivable	Private Land	13.00.37.498	76.10.16.492
495	Sannenahalli	Rudhregowda s/o Halagegowda			MNL	37/*/*	0.6	0.6	Teak, Hebbevu and others	0.6	15	2035	Surface	Well	0	Cultivable	Private Land	13.00.37.499	76.10.16.493

496	Sannenahalli	Rudhregowda s/o Halagegowda			MNL	75/*/3D	0.15	0.15	Teak, Hebbevu and others	0.15	4	509	Surface	Well	0	Cultivable	Private Land	13.00.37.500	76.10.16.494
497	Sannenahalli	Rudhreshgowda s/o Halagegowda			MNL	45/*/5	0.14	0.14	Teak, Hebbevu and others	0.14	4	475	Surface	Well	0	Cultivable	Private Land	13.00.37.501	76.10.16.495
498	Sannenahalli	Renuka w/o Jayashetty			MNL	158/*/1	0.36	0.36	Teak, Hebbevu and others	0.36	9	1221	Surface	Well	0	Cultivable	Private Land	13.00.37.502	76.10.16.496
499	Sannenahalli	Revanna s/o Ningegowda			MNL	163/*/12	0.2	0.2	Teak, Hebbevu and others	0.2	5	678	Surface	Well	0	Cultivable	Private Land	13.00.37.503	76.10.16.497
500	Sannenahalli	Revanna s/o Mallegowda			MNL	159/*/11	0.15	0.15	Teak, Hebbevu and others	0.15	4	509	Surface	Well	0	Cultivable	Private Land	13.00.37.504	76.10.16.498
501	Sannenahalli	Revanashetty S B s/o Basavarajashetty			MNL	57/*/10	0.06	0.06	Teak, Hebbevu and others	0.06	2	203	Surface	Well	0	Cultivable	Private Land	13.00.37.505	76.10.16.499
502	Sannenahalli	Lakkajegowda s/o Kanaveeregowda			MNL	68/*/2	0.4	0.4	Teak, Hebbevu and others	0.4	10	1357	Surface	Well	0	Cultivable	Private Land	13.00.37.506	76.10.16.500
503	Sannenahalli	Lalithamma s/o Veerabhadhrappa			MNL	50/*/1	0.1	0.1	Teak, Hebbevu and others	0.1	3	339	Surface	Well	0	Cultivable	Private Land	13.00.37.507	76.10.16.501
504	Sannenahalli	Lalithamma s/o Veerabhadhrappa			MNL	50/*/3	0.1	0.1	Teak, Hebbevu and others	0.1	3	339	Surface	Well	0	Cultivable	Private Land	13.00.37.508	76.10.16.502
505	Sannenahalli	Lokesha s/o Shivegowda			MNL	20/*/*	0.38	0.38	Teak, Hebbevu and others	0.38	10	1289	Surface	Well	0	Cultivable	Private Land	13.00.37.509	76.10.16.503
506	Sannenahalli	Lokeshgowda s/o Halagegowda			MNL	125/*/3	0.03	0.03	Teak, Hebbevu and others	0.03	1	102	Surface	Well	0	Cultivable	Private Land	13.00.37.510	76.10.16.504
507	Sannenahalli	Lolakshimma w/o Late Harishkumar			MNL	160/*/1	0.05	0.05	Teak, Hebbevu and others	0.05	1	170	Surface	Well	0	Cultivable	Private Land	13.00.37.511	76.10.16.505
508	Sannenahalli	Virupaksha s/o Shivegowda			MNL	20/*/*	0.34	0.34	Teak, Hebbevu and others	0.34	9	1153	Surface	Well	0	Cultivable	Private Land	13.00.37.512	76.10.16.506
509	Sannenahalli	Veerabhadhragowda s/o Bodegowda			MNL	22/*/2	0.7	0.7	Teak, Hebbevu and others	0.7	18	2374	Surface	Well	0	Cultivable	Private Land	13.00.37.513	76.10.16.507
510	Sannenahalli	Veerabhadhragowda s/o Bodegowda			MNL	22/*/4	0.16	0.16	Teak, Hebbevu and others	0.16	4	543	Surface	Well	0	Cultivable	Private Land	13.00.37.514	76.10.16.508
511	Sannenahalli	Veerabhadhrappa s/o Veeralingegowda			MNL	75/*/3B	0.05	0.05	Teak, Hebbevu and others	0.05	1	170	Surface	Well	0	Cultivable	Private Land	13.00.37.515	76.10.16.509
512	Sannenahalli	Veerabhadhrappa s/o Veeralingegowda			MNL	30/*/*	0.49	0.49	Teak, Hebbevu and others	0.49	12	1662	Surface	Well	0	Cultivable	Private Land	13.00.37.516	76.10.16.510
513	Sannenahalli	Veerabhadhrappa s/o Veeralingegowda			MNL	37/*/*	0.9	0.9	Teak, Hebbevu and others	0.9	10	1357	Surface	Well	0	Cultivable	Private Land	13.00.37.517	76.10.16.511
514	Sannenahalli	Veerabhadhrappa s/o Veeralingegowda			MNL	37/*/*	0.6	0.6	Teak, Hebbevu and others	0.6	10	1357	Surface	Well	0	Cultivable	Private Land	13.00.37.518	76.10.16.512
515	Sannenahalli	Veerabhadraswami s/o S K Sannegowda			MNL	163/*/5	0.29	0.29	Teak, Hebbevu and others	0.29	7	983	Surface	Well	0	Cultivable	Private Land	13.00.37.519	76.10.16.513

516	Sannenahalli	Veerabhadraswami s/o S K Sannegowda			MNL	164/*/14	0.11	0.11	Teak, Hebbevu and others	0.11	3	373	Surface	Well	0	Cultiva ble	Private Land	13.00.37.520	76.10.16.514
517	Sannenahalli	Vedhavathi w/o Giddegowda			MNL	157/*/4	0.29	0.29	Teak, Hebbevu and others	0.29	7	983	Surface	Well	0	Cultiva ble	Private Land	13.00.37.521	76.10.16.515
518	Sannenahalli	Vedhavathi w/o Giddegowda			MNL	41/*/5	0.08	0.08	Teak, Hebbevu and others	0.08	2	271	Surface	Well	0	Cultiva ble	Private Land	13.00.37.522	76.10.16.516
519	Sannenahalli	Vedhavathi w/o Giddegowda			MNL	127/*/1	0.51	0.51	Teak, Hebbevu and others	0.51	13	1730	Surface	Well	0	Cultiva ble	Private Land	13.00.37.523	76.10.16.517
520	Sannenahalli	Shankara s/o Siddashetty			MNL	9/*/2	0.04	0.04	Teak, Hebbevu and others	0.04	1	136	Surface	Well	0	Cultiva ble	Private Land	13.00.37.524	76.10.16.518
521	Sannenahalli	Shankara s/o Siddashetty			MNL	14/*/3	0.94	0.94	Teak, Hebbevu and others	0.94	5	678	Surface	Well	0	Cultiva ble	Private Land	13.00.37.525	76.10.16.519
522	Sannenahalli	Shakila Aamadh s/o Khaladar shab			MNL	145/*/*	0.78	0.78	Teak, Hebbevu and others	0.78	5	678	Surface	Well	0	Cultiva ble	Private Land	13.00.37.526	76.10.16.520
523	Sannenahalli	Shakila Aamadh s/o Khaladar shab			MNL	145/*/*	1.2	1.2	Teak, Hebbevu and others	1.2	5	678	Surface	Well	0	Cultiva ble	Private Land	13.00.37.527	76.10.16.521
524	Sannenahalli	Shanivaraiah s/o Kenchaiah			MNL	146/*/*	1.7	1.7	Teak, Hebbevu and others	1.7	5	678	Surface	Well	0	Cultiva ble	Private Land	13.00.37.528	76.10.16.522
525	Sannenahalli	Shashikumar s/o Shivashetty			MNL	63/*/1	0.92	0.92	Teak, Hebbevu and others	0.92	5	678	Surface	Well	0	Cultiva ble	Private Land	13.00.37.529	76.10.16.523
526	Sannenahalli	Shashikumar s/o Shivashetty			MNL	63/*/3	0.16	0.16	Teak, Hebbevu and others	0.16	4	543	Surface	Well	0	Cultiva ble	Private Land	13.00.37.530	76.10.16.524
527	Sannenahalli	Shanthashetty s/o Ajagashetty			MNL	27/*/9	0.26	0.26	Teak, Hebbevu and others	0.26	7	882	Surface	Well	0	Cultiva ble	Private Land	13.00.37.531	76.10.16.525
528	Sannenahalli	Shanthe Gowda s/o Ningegowda			MNL	70/*/3	0.1	0.1	Teak, Hebbevu and others	0.1	3	339	Surface	Well	0	Cultiva ble	Private Land	13.00.37.532	76.10.16.526
529	Sannenahalli	Shanthe Gowda s/o Beeregowda			MNL	160/*/1	0.24	0.24	Teak, Hebbevu and others	0.24	6	814	Surface	Well	0	Cultiva ble	Private Land	13.00.37.533	76.10.16.527
530	Sannenahalli	Shanthe Gowda s/o Puttegowda			MNL	16/*/4	0.2	0.2	Teak, Hebbevu and others	0.2	5	678	Surface	Well	0	Cultiva ble	Private Land	13.00.37.534	76.10.16.528
531	Sannenahalli	Shanthe Gowda s/o Puttegowda			MNL	121/*/8	0.12	0.12	Teak, Hebbevu and others	0.12	3	407	Surface	Well	0	Cultiva ble	Private Land	13.00.37.535	76.10.16.529
532	Sannenahalli	Shanthe Gowda s/o Puttegowda			MNL	70/*/1	0.55	0.55	Teak, Hebbevu and others	0.55	14	1865	Surface	Well	0	Cultiva ble	Private Land	13.00.37.536	76.10.16.530
533	Sannenahalli	Shanthe Gowda s/o Puttegowda			MNL	77/*/3	0.02	0.02	Teak, Hebbevu and others	0.02	1	68	Surface	Well	0	Cultiva ble	Private Land	13.00.37.537	76.10.16.531
534	Sannenahalli	Shanthe Gowda s/o Puttegowda			MNL	76/*/3	0.01	0.01	Teak, Hebbevu and others	0.01	0	34	Surface	Well	0	Cultiva ble	Private Land	13.00.37.538	76.10.16.532
535	Sannenahalli	Shanthe Gowda s/o Puttegowda			MNL	16/*/5	0.4	0.4	Teak, Hebbevu and others	0.4	10	1357	Surface	Well	0	Cultiva ble	Private Land	13.00.37.539	76.10.16.533

536	Sannenahalli	Sharadhamma w/o Beeregowda			MNL	122/*2	0.04	0.04	Teak, Hebbevu and others	0.04	1	136	Surface	Well	0	Cultivable	Private Land	13.00.37.540	76.10.16.534
537	Sannenahalli	Shivakumara s/o Basavarajashetty			MNL	53/*/*	0.5	0.5	Teak, Hebbevu and others	0.5	13	1696	Surface	Well	0	Cultivable	Private Land	13.00.37.541	76.10.16.535
538	Sannenahalli	Shivakumara s/o Basavarajashetty			MNL	57/*5	0.45	0.45	Teak, Hebbevu and others	0.45	11	1526	Surface	Well	0	Cultivable	Private Land	13.00.37.542	76.10.16.536
539	Sannenahalli	Shivanna s/o Basavegowda			MNL	35/*6	0.4	0.4	Teak, Hebbevu and others	0.4	10	1357	Surface	Well	0	Cultivable	Private Land	13.00.37.543	76.10.16.537
540	Sannenahalli	Shivananjashetty s/o Bairashetty			MNL	3/*4	0.02	0.02	Teak, Hebbevu and others	0.02	1	68	Surface	Well	0	Cultivable	Private Land	13.00.37.544	76.10.16.538
541	Sannenahalli	Shivananjashetty s/o Bairashetty			MNL	34/*2	0.72	0.72	Teak, Hebbevu and others	0.72	5	678	Surface	Well	0	Cultivable	Private Land	13.00.37.545	76.10.16.539
542	Sannenahalli	Shivananjashetty s/o Bairashetty			MNL	27/*3	0.32	0.32	Teak, Hebbevu and others	0.32	8	1085	Surface	Well	0	Cultivable	Private Land	13.00.37.546	76.10.16.540
543	Sannenahalli	Shivaiah s/o Dasaiah			MNL	16/*3	0.2	0.2	Teak, Hebbevu and others	0.2	5	678	Surface	Well	0	Cultivable	Private Land	13.00.37.547	76.10.16.541
544	Sannenahalli	Shivarudhregowda s/o Karigowda			MNL	41/*1A1	1.56	1.56	Teak, Hebbevu and others	1.56	5	678	Surface	Well	0	Cultivable	Private Land	13.00.37.548	76.10.16.542
545	Sannenahalli	Shivarudhregowda s/o Karigowda			MNL	72/*/*	1.24	1.24	Teak, Hebbevu and others	1.24	5	678	Surface	Well	0	Cultivable	Private Land	13.00.37.549	76.10.16.543
546	Sannenahalli	Shivarudhregowda s/o Karigowda			MNL	42/*3	0.2	0.2	Teak, Hebbevu and others	0.2	5	678	Surface	Well	0	Cultivable	Private Land	13.00.37.550	76.10.16.544
547	Sannenahalli	Shivarudhregowda s/o Thotikarigowda			MNL	122/*4	1.07	1.07	Teak, Hebbevu and others	1.07	5	678	Surface	Well	0	Cultivable	Private Land	13.00.37.551	76.10.16.545
548	Sannenahalli	Shivarudhregowda s/o Rudregowda			MNL	125/*2	0.13	0.13	Teak, Hebbevu and others	0.13	3	441	Surface	Well	0	Cultivable	Private Land	13.00.37.552	76.10.16.546
549	Sannenahalli	Shivarudhregowda s/o Rudregowda			MNL	43/*4	0.24	0.24	Teak, Hebbevu and others	0.24	6	814	Surface	Well	0	Cultivable	Private Land	13.00.37.553	76.10.16.547
550	Sannenahalli	Shivashankaregowda s/o Halagegowda			MNL	125/*3	0.04	0.04	Teak, Hebbevu and others	0.04	1	136	Surface	Well	0	Cultivable	Private Land	13.00.37.554	76.10.16.548
551	Sannenahalli	Shivegowda s/o Thimmegowda			MNL	160/*6	0.1	0.1	Teak, Hebbevu and others	0.1	3	339	Surface	Well	0	Cultivable	Private Land	13.00.37.555	76.10.16.549
552	Sannenahalli	Shivegowda s/o Siddegowda			MNL	51/*2	0.12	0.12	Teak, Hebbevu and others	0.12	3	407	Surface	Well	0	Cultivable	Private Land	13.00.37.556	76.10.16.550
553	Sannenahalli	Shivegowda s/o Siddegowda			MNL	52/*1	0.11	0.11	Teak, Hebbevu and others	0.11	3	373	Surface	Well	0	Cultivable	Private Land	13.00.37.557	76.10.16.551
554	Sannenahalli	Shivegowda s/o Siddegowda			MNL	125/*5	0.35	0.35	Teak, Hebbevu and others	0.35	9	1187	Surface	Well	0	Cultivable	Private Land	13.00.37.558	76.10.16.552
555	Sannenahalli	Shekaraiah s/o Kariyaiah			MNL	160/*5	0.02	0.02	Teak, Hebbevu and others	0.02	1	68	Surface	Well	0	Cultivable	Private Land	13.00.37.559	76.10.16.553

556	Sannenahalli	Shekaregowda s/o Beeregowda			MNL	160/*1	0.18	0.18	Teak, Hebbevu and others	0.18	5	610	Surface	Well	0	Cultivable	Private Land	13.00.37.560	76.10.16.554
557	Sannenahalli	Shekeragowda s/o Sannegowda			MNL	75/*1	0.1	0.1	Teak, Hebbevu and others	0.1	3	339	Surface	Well	0	Cultivable	Private Land	13.00.37.561	76.10.16.555
558	Sannenahalli	Shekeragowda s/o Sannegowda			MNL	66/*2	0.25	0.25	Teak, Hebbevu and others	0.25	6	848	Surface	Well	0	Cultivable	Private Land	13.00.37.562	76.10.16.556
559	Sannenahalli	Sheshappa s/o Late Siddegowda			MNL	159/*5	0.57	0.57	Teak, Hebbevu and others	0.57	5	678	Surface	Well	0	Cultivable	Private Land	13.00.37.563	76.10.16.557
560	Sannenahalli	Sheshashegowda s/o Sannegowda			MNL	75/*1	0.1	0.1	Teak, Hebbevu and others	0.1	3	339	Surface	Well	0	Cultivable	Private Land	13.00.37.564	76.10.16.558
561	Sannenahalli	Sheshashegowda s/o Sannegowda			MNL	121/*5	0.05	0.05	Teak, Hebbevu and others	0.05	1	170	Surface	Well	0	Cultivable	Private Land	13.00.37.565	76.10.16.559
562	Sannenahalli	Shapar shab s/o Fir shab			MNL	145/***	0.8	0.8	Teak, Hebbevu and others	0.8	10	1357	Surface	Well	0	Cultivable	Private Land	13.00.37.566	76.10.16.560
563	Sannenahalli	Saganaiah s/o H Timmayan			MNL	15/*3	0.24	0.24	Teak, Hebbevu and others	0.24	6	814	Surface	Well	0	Cultivable	Private Land	13.00.37.567	76.10.16.561
564	Sannenahalli	Sannadasaiah s/o Timmayan			MNL	15/*3	0.24	0.24	Teak, Hebbevu and others	0.24	6	814	Surface	Well	0	Cultivable	Private Land	13.00.37.568	76.10.16.562
565	Sannenahalli	Sannegowda s/o Ningegowda			MNL	41/*2H	0.02	0.02	Teak, Hebbevu and others	0.02	1	68	Surface	Well	0	Cultivable	Private Land	13.00.37.569	76.10.16.563
566	Sannenahalli	Sannegowda s/o Ningegowda			MNL	46/*2	0.08	0.08	Teak, Hebbevu and others	0.08	2	271	Surface	Well	0	Cultivable	Private Land	13.00.37.570	76.10.16.564
567	Sannenahalli	Sannegowda s/o Ningegowda			MNL	46/*4	0.2	0.2	Teak, Hebbevu and others	0.2	5	678	Surface	Well	0	Cultivable	Private Land	13.00.37.571	76.10.16.565
568	Sannenahalli	Sannegowda s/o Ningegowda			MNL	164/*8	0.07	0.07	Teak, Hebbevu and others	0.07	2	237	Surface	Well	0	Cultivable	Private Land	13.00.37.572	76.10.16.566
569	Sannenahalli	Sannegowda s/o Badavegowda			MNL	41/*2F	0.02	0.02	Teak, Hebbevu and others	0.02	1	68	Surface	Well	0	Cultivable	Private Land	13.00.37.573	76.10.16.567
570	Sannenahalli	Shathisha s/o Late Sannaningegowda			MNL	73/*11	0.11	0.11	Teak, Hebbevu and others	0.11	3	373	Surface	Well	0	Cultivable	Private Land	13.00.37.574	76.10.16.568
571	Sannenahalli	Shathisha s/o Late Sannaningegowda			MNL	73/*12	0.02	0.02	Teak, Hebbevu and others	0.02	1	68	Surface	Well	0	Cultivable	Private Land	13.00.37.575	76.10.16.569
572	Sannenahalli	Shathisha S S s/o Late Sannaningegowda			MNL	122/*1	0.17	0.17	Teak, Hebbevu and others	0.17	4	577	Surface	Well	0	Cultivable	Private Land	13.00.37.576	76.10.16.570
573	Sannenahalli	Shathisha s/o Ningegowda			MNL	160/*1	0.24	0.24	Teak, Hebbevu and others	0.24	6	814	Surface	Well	0	Cultivable	Private Land	13.00.37.577	76.10.16.571
574	Sannenahalli	Sharojamma w/o Chandrappa			MNL	38/*1	0.03	0.03	Teak, Hebbevu and others	0.03	1	102	Surface	Well	0	Cultivable	Private Land	13.00.37.578	76.10.16.572
575	Sannenahalli	Sagarajegowda s/o Mallegowda			MNL	54/*2	0.11	0.11	Teak, Hebbevu and others	0.11	3	373	Surface	Well	0	Cultivable	Private Land	13.00.37.579	76.10.16.573

576	Sannenahalli	Siddangamma w/o Gangadara			MNL	19/*/*	0.34	0.34	Teak, Hebbevu and others	0.34	9	1153	Surface	Well	0	Cultivable	Private Land	13.00.37.580	76.10.16.574
577	Sannenahalli	Siddanaika s/o Late Ayyanaika			MNL	12/*/1	0.4	0.4	Teak, Hebbevu and others	0.4	10	1357	Surface	Well	0	Cultivable	Private Land	13.00.37.581	76.10.16.575
578	Sannenahalli	Siddanaika s/o Late Ayyanaika			MNL	161/*/*	0.53	0.53	Teak, Hebbevu and others	0.53	13	1797	Surface	Well	0	Cultivable	Private Land	13.00.37.582	76.10.16.576
579	Sannenahalli	Siddappashetty s/o Eshvarashetty			MNL	57/*/4	0.4	0.4	Teak, Hebbevu and others	0.4	10	1357	Surface	Well	0	Cultivable	Private Land	13.00.37.583	76.10.16.577
580	Sannenahalli	Siddalingaiah s/o Somadevaraiiah			MNL	38/*/1	0.03	0.03	Teak, Hebbevu and others	0.03	1	102	Surface	Well	0	Cultivable	Private Land	13.00.37.584	76.10.16.578
581	Sannenahalli	Siddashetty s/o Keshavashetty			MNL	158/*/1	0.36	0.36	Teak, Hebbevu and others	0.36	9	1221	Surface	Well	0	Cultivable	Private Land	13.00.37.585	76.10.16.579
582	Sannenahalli	Siddashetty s/o Siddashetty			MNL	21/*/5	1.06	1.06	Teak, Hebbevu and others	1.06	10	1357	Surface	Well	0	Cultivable	Private Land	13.00.37.586	76.10.16.580
583	Sannenahalli	Siddegowda s/o S C Beeregowda			MNL	56/*/3	0.35	0.35	Teak, Hebbevu and others	0.35	9	1187	Surface	Well	0	Cultivable	Private Land	13.00.37.587	76.10.16.581
584	Sannenahalli	Siddegowda s/o S C Beeregowda			MNL	2/*/4	0.2	0.2	Teak, Hebbevu and others	0.2	5	678	Surface	Well	0	Cultivable	Private Land	13.00.37.588	76.10.16.582
585	Sannenahalli	Siddegowda s/o S C Beeregowda			MNL	56/*/4	0.26	0.26	Teak, Hebbevu and others	0.26	7	882	Surface	Well	0	Cultivable	Private Land	13.00.37.589	76.10.16.583
586	Sannenahalli	Siddegowda s/o Channabeeregowda			MNL	6/*/1	0.03	0.03	Teak, Hebbevu and others	0.03	1	102	Surface	Well	0	Cultivable	Private Land	13.00.37.590	76.10.16.584
587	Sannenahalli	Siddegowda s/o Channabeeregowda			MNL	6/*/1	0.03	0.03	Teak, Hebbevu and others	0.03	1	102	Surface	Well	0	Cultivable	Private Land	13.00.37.591	76.10.16.585
588	Sannenahalli	Siddegowda s/o Channabeeregowda			MNL	164/*/17	0.58	0.58	Teak, Hebbevu and others	0.58	15	1967	Surface	Well	0	Cultivable	Private Land	13.00.37.592	76.10.16.586
589	Sannenahalli	Siddegowda s/o Ningegowda			MNL	120/*/1	0.66	0.66	Teak, Hebbevu and others	0.66	17	2238	Surface	Well	0	Cultivable	Private Land	13.00.37.593	76.10.16.587
590	Sannenahalli	Siddegowda s/o S C Beeregowda			MNL	34/*/1A	0.16	0.16	Teak, Hebbevu and others	0.16	4	543	Surface	Well	0	Cultivable	Private Land	13.00.37.594	76.10.16.588
591	Sannenahalli	Siddegowda s/o S C Beeregowda			MNL	20/*/*	0.27	0.27	Teak, Hebbevu and others	0.27	7	916	Surface	Well	0	Cultivable	Private Land	13.00.37.595	76.10.16.589
592	Sannenahalli	Siddegowda s/o S C Beeregowda			MNL	47/*/1	0.27	0.27	Teak, Hebbevu and others	0.27	7	916	Surface	Well	0	Cultivable	Private Land	13.00.37.596	76.10.16.590
593	Sannenahalli	Siddegowda s/o Beeregowda			MNL	164/*/5B	0.17	0.17	Teak, Hebbevu and others	0.17	4	577	Surface	Well	0	Cultivable	Private Land	13.00.37.597	76.10.16.591
594	Sannenahalli	Siddegowda s/o Beeregowda			MNL	164/*/2A	0.21	0.21	Teak, Hebbevu and others	0.21	5	712	Surface	Well	0	Cultivable	Private Land	13.00.37.598	76.10.16.592
595	Sannenahalli	Siddegowda s/o Beeregowda			MNL	164/*/7A	0.58	0.58	Teak, Hebbevu and others	0.58	15	1967	Surface	Well	0	Cultivable	Private Land	13.00.37.599	76.10.16.593

596	Sannenahalli	Siddegowda s/o Beeregowda			MNL	44/*/3	0.16	0.16	Teak, Hebbevu and others	0.16	4	543	Surface	Well	0	Cultivable	Private Land	13.00.37.600	76.10.16.594
597	Sannenahalli	Siddegowda s/o Giriyamma			MNL	24/*/3	0.51	0.51	Teak, Hebbevu and others	0.51	13	1730	Surface	Well	0	Cultivable	Private Land	13.00.37.601	76.10.16.595
598	Sannenahalli	Siddegowda s/o Giriyamma			MNL	24/*/6	0.75	0.75	Teak, Hebbevu and others	0.75	19	2543	Surface	Well	0	Cultivable	Private Land	13.00.37.602	76.10.16.596
599	Sannenahalli	Siddegowda s/o Siddegowda			MNL	131/*/6	0.15	0.15	Teak, Hebbevu and others	0.15	4	509	Surface	Well	0	Cultivable	Private Land	13.00.37.603	76.10.16.597
600	Sannenahalli	Siddeshagowda s/o Doddaveeregowda			MNL	62/*/1	1.73	1.73	Teak, Hebbevu and others	1.73	10	1357	Surface	Well	0	Cultivable	Private Land	13.00.37.604	76.10.16.598
601	Sannenahalli	Suresha s/o Thirumalaiah			MNL	15/*/3	0.12	0.12	Teak, Hebbevu and others	0.12	3	407	Surface	Well	0	Cultivable	Private Land	13.00.37.605	76.10.16.599
602	Sannenahalli	Suresha s/o Thirumalaiah			MNL	18/*/*	0.09	0.09	Teak, Hebbevu and others	0.09	2	305	Surface	Well	0	Cultivable	Private Land	13.00.37.606	76.10.16.600
603	Sannenahalli	Sholochana w/o Devendrappa			MNL	43/*/2	0.09	0.09	Teak, Hebbevu and others	0.09	2	305	Surface	Well	0	Cultivable	Private Land	13.00.37.607	76.10.16.601
604	Sannenahalli	Shoshilamma w/o Danajaya H			MNL	43/*/2	0.09	0.09	Teak, Hebbevu and others	0.09	2	305	Surface	Well	0	Cultivable	Private Land	13.00.37.608	76.10.16.602
605	Sannenahalli	Somashekara s/o Makarigowda			MNL	46/*/3	0.94	0.94	Teak, Hebbevu and others	0.94	10	1357	Surface	Well	0	Cultivable	Private Land	13.00.37.609	76.10.16.603
606	Sannenahalli	Somashekara s/o Makarigowda			MNL	163/*/2	0.75	0.75	Teak, Hebbevu and others	0.75	5	678	Surface	Well	0	Cultivable	Private Land	13.00.37.610	76.10.16.604
607	Sannenahalli	Somashekara s/o Rudhregowda			MNL	125/*/2	0.13	0.13	Teak, Hebbevu and others	0.13	3	441	Surface	Well	0	Cultivable	Private Land	13.00.37.611	76.10.16.605
608	Sannenahalli	Harisha w/o Puttegowda			MNL	21/*/2	0.17	0.17	Teak, Hebbevu and others	0.17	4	577	Surface	Well	0	Cultivable	Private Land	13.00.37.612	76.10.16.606
609	Sannenahalli	Harisha s/o Late Puttashetty			MNL	27/*/5	0.14	0.14	Teak, Hebbevu and others	0.14	4	475	Surface	Well	0	Cultivable	Private Land	13.00.37.613	76.10.16.607
610	Sannenahalli	Hallabeeramma s/o Revannagowda			MNL	70/*/2	0.3	0.3	Teak, Hebbevu and others	0.3	8	1017	Surface	Well	0	Cultivable	Private Land	13.00.37.614	76.10.16.608
611	Sannenahalli	Halappa s/o Huliyaappa			MNL	2/*/7	0.08	0.08	Teak, Hebbevu and others	0.08	2	271	Surface	Well	0	Cultivable	Private Land	13.00.37.615	76.10.16.609
612	Sannenahalli	Halappa s/o Huliyaappa			MNL	65/*/*	1.32	1.32	Teak, Hebbevu and others	1.32	10	1357	Surface	Well	0	Cultivable	Private Land	13.00.37.616	76.10.16.610
613	Sannenahalli	Halegowda s/o Channabeeregowda			MNL	46/*/6	0.08	0.08	Teak, Hebbevu and others	0.08	2	271	Surface	Well	0	Cultivable	Private Land	13.00.37.617	76.10.16.611
614	Sannenahalli	Halegowda s/o Channabeeregowda			MNL	46/*/7	0.16	0.16	Teak, Hebbevu and others	0.16	4	543	Surface	Well	0	Cultivable	Private Land	13.00.37.618	76.10.16.612
615	Sannenahalli	Halegowda s/o Channabeeregowda			MNL	164/*/3	0.21	0.21	Teak, Hebbevu and others	0.21	5	712	Surface	Well	0	Cultivable	Private Land	13.00.37.619	76.10.16.613

616	Sannenahalli	Halegowda s/o Channabeeregowda			MNL	164/*8	0.14	0.14	Teak, Hebbevu and others	0.14	4	475	Surface	Well	0	Cultivable	Private Land	13.00.37.620	76.10.16.614
617	Sannenahalli	Halegowda s/o Channabeeregowda			MNL	164/*2A	0.2	0.2	Teak, Hebbevu and others	0.2	5	678	Surface	Well	0	Cultivable	Private Land	13.00.37.621	76.10.16.615
618	Sannenahalli	Karigowda s/o Beeregowda			MNL	126/**	0.62	0.62	Teak, Hebbevu and others	0.62	10	1357	Surface	Well	0	Cultivable	Private Land	13.00.37.622	76.10.16.616
619	Sannenahalli	Karigowda s/o Beeregowda			MNL	160/*4	0.51	0.51	Teak, Hebbevu and others	0.51	13	1730	Surface	Well	0	Cultivable	Private Land	13.00.37.623	76.10.16.617
620	Sannenahalli	Hucchegowda s/o Ningegowda			MNL	122/*2	0.14	0.14	Teak, Hebbevu and others	0.14	4	475	Surface	Well	0	Cultivable	Private Land	13.00.37.624	76.10.16.618
621	Sannenahalli	Hucchegowda s/o Ningegowda			MNL	41/*2D	0.04	0.04	Teak, Hebbevu and others	0.04	1	136	Surface	Well	0	Cultivable	Private Land	13.00.37.625	76.10.16.619
622	Sannenahalli	Hucchegowda s/o Boddegowda			MNL	22/*3	0.86	0.86	Teak, Hebbevu and others	0.86	10	1357	Surface	Well	0	Cultivable	Private Land	13.00.37.626	76.10.16.620
623	Sannenahalli	Hullannagowda s/o Ajjegowda			MNL	11/*4	0.11	0.11	Teak, Hebbevu and others	0.11	3	373	Surface	Well	0	Cultivable	Private Land	13.00.37.627	76.10.16.621
624	Sannenahalli	Hullannagowda s/o Ajjegowda			MNL	162/*9	0.16	0.16	Teak, Hebbevu and others	0.16	4	543	Surface	Well	0	Cultivable	Private Land	13.00.37.628	76.10.16.622
625	Sannenahalli	Hulannagowda s/o Beeregowda			MNL	77/*9	0.07	0.07	Teak, Hebbevu and others	0.07	2	237	Surface	Well	0	Cultivable	Private Land	13.00.37.629	76.10.16.623
626	Sannenahalli	Honnahalagegowda s/o Halagegowda			MNL	125/*3	0.01	0.01	Teak, Hebbevu and others	0.01	0	34	Surface	Well	0	Cultivable	Private Land	13.00.37.630	76.10.16.624
627	Sannenahalli	Honnegowda s/o Ningegowda			MNL	67/*6	0.4	0.4	Teak, Hebbevu and others	0.4	10	1357	Surface	Well	0	Cultivable	Private Land	13.00.37.631	76.10.16.625
628	Sannenahalli	Honnegowda s/o Ningegowda			MNL	68/*4	0.81	0.81	Teak, Hebbevu and others	0.81	10	1357	Surface	Well	0	Cultivable	Private Land	13.00.37.632	76.10.16.626
629	Sannenahalli	Honnegowda s/o Ningegowda			MNL	127/*5	0.17	0.17	Teak, Hebbevu and others	0.17	4	577	Surface	Well	0	Cultivable	Private Land	13.00.37.633	76.10.16.627
630	Sannenahalli	Honnegowda s/o Ningegowda			MNL	33/*4	0.2	0.2	Teak, Hebbevu and others	0.2	5	678	Surface	Well	0	Cultivable	Private Land	13.00.37.634	76.10.16.628
		Total=								200.48	4512	381577							

[Chapter - IV] 4.5 A Details of Vegetative Cover Activities

Plantation Type : Afforestation Activities

Sl. No	Village Name	Farmer Name:	Farmer Code	Aadhar Card No.	Rate Type (Manually/ Machinery)	Survey No:	Total Area (Ha.)	Proposed Area (Ha.)	Activity/ Model/Plant/ Crop Name :	Number of Plants Per Ha	No. of plants	Unit Cost 135.65	Method of Irrigation (Drip/Ring/Surface)	Source of Irrigation (Canal/Rainfed/Well)	Area as per Type Of Land (Ha.)		Ownership of Land (Community Land/ Private Land/Other)
															Waste Land	Cultivable	
1	ANGADIHALLI	Acchamma W/O Venkataramaiah			Manually	28/*	0.83	0.83	Teak, Hebbevu and others	0.83	21	2815	Surface	Well	0	Cultivable	Private Land
2	ANGADIHALLI	Annaji S/O Late Honnegowda		694414941837	Manually	25/*6	0.02	0.02	Teak, Hebbevu and others	0.02	1	68	Surface	Well	0	Cultivable	Private Land
3	ANGADIHALLI	Ananthegowda S/O Thimmegowda			Manually	10/*1	0.34	0.34	Teak, Hebbevu and others	0.34	9	1153	Surface	Well	0	Cultivable	Private Land
4	ANGADIHALLI				Manually	10/*2	0.33	0.33	Teak, Hebbevu and others	0.33	8	1119	Surface	Well	0	Cultivable	Private Land
5	ANGADIHALLI				Manually	10/*3A	0.61	0.61	Teak, Hebbevu and others	0.61	15	2069	Surface	Well	0	Cultivable	Private Land
6	ANGADIHALLI	Amurtha H M W/O Dishanth Kumar H C			Manually	23/*21	0.05	0.05	Teak, Hebbevu and others	0.05	1	170	Surface	Well	0	Cultivable	Private Land
7	ANGADIHALLI	Ananda S/O Mallegowda			Manually	23/*50	0.01	0.01	Teak, Hebbevu and others	0.01	0	34	Surface	Well	0	Cultivable	Private Land
8	ANGADIHALLI	Ananda H S S/O Late Srinivas		847529707421	Manually	29/*2	0.97	0.97	Teak, Hebbevu and others	0.97	24	3290	Surface	Well	0	Cultivable	Private Land
9	ANGADIHALLI	Eramma W/O Marigowda			Manually	23/*27	0.02	0.02	Teak, Hebbevu and others	0.02	1	68	Surface	Well	0	Cultivable	Private Land
10	ANGADIHALLI	Eregowda S/O Honnegowda			Manually	25/*8	0.02	0.02	Teak, Hebbevu and others	0.02	1	68	Surface	Well	0	Cultivable	Private Land
11	ANGADIHALLI	A N Mallikarjuna S/O Nagegowda			Manually	23/*40	0.01	0.01	Teak, Hebbevu and others	0.01	0	34	Surface	Well	0	Cultivable	Private Land
12	ANGADIHALLI	A G Ramesh S/O Gangegowda		665150668398	Manually	6/*1A	0.3	0.3	Teak, Hebbevu and others	0.3	8	1017	Surface	Well	0	Cultivable	Private Land
13	ANGADIHALLI				Manually	8/*3	0.11	0.11	Teak, Hebbevu and others	0.11	3	373	Surface	Well	0	Cultivable	Private Land
14	ANGADIHALLI				Manually	19/*3A	0.46	0.46	Teak, Hebbevu and others	0.46	12	1560	Surface	Well	0	Cultivable	Private Land
15	ANGADIHALLI	A G Ramegowda S/O Gangegowda			Manually	6/*6	0.44	0.44	Teak, Hebbevu and others	0.44	11	1492	Surface	Well	0	Cultivable	Private Land
16	ANGADIHALLI	A V Revanna S/O Venkategowda		936181025770	Manually	14/*8	0.12	0.12	Teak, Hebbevu and others	0.12	3	407	Surface	Well	0	Cultivable	Private Land
17	ANGADIHALLI				Manually	6/*3	0.5	0.5	Teak, Hebbevu and others	0.5	13	1696	Surface	Well	0	Cultivable	Private Land

18	ANGADIHALLI			Manually	2*/*	0.13	0.13	Teak, Hebbevu and others	0.13	3	441	Surface	Well	0	Cultiva ble	Private Land
19	ANGADIHALLI			Manually	12*/5	0.02	0.02	Teak, Hebbevu and others	0.02	1	68	Surface	Well	0	Cultiva ble	Private Land
20	ANGADIHALLI	M S Dinesh S/O Sannamallashetty		Manually	23*/42	0.02	0.02	Teak, Hebbevu and others	0.02	1	68	Surface	Well	0	Cultiva ble	Private Land
21	ANGADIHALLI	M G Muruli S/O Jayanna		Manually	25*/13	0.01	0.01	Teak, Hebbevu and others	0.01	0	34	Surface	Well	0	Cultiva ble	Private Land
22	ANGADIHALLI	M Madhu S/O Manjegowda		Manually	23*/52	0.03	0.03	Teak, Hebbevu and others	0.03	1	102	Surface	Well	0	Cultiva ble	Private Land
23	ANGADIHALLI			Manually	23*/57	0.05	0.05	Teak, Hebbevu and others	0.05	1	170	Surface	Well	0	Cultiva ble	Private Land
24	ANGADIHALLI	M H Manjegowda S/O Late Hanumegowda		Manually	23*/67	0.01	0.01	Teak, Hebbevu and others	0.01	0	34	Surface	Well	0	Cultiva ble	Private Land
25	ANGADIHALLI			Manually	23*/31	0.01	0.01	Teak, Hebbevu and others	0.01	0	34	Surface	Well	0	Cultiva ble	Private Land
26	ANGADIHALLI			Manually	23*/35	0.01	0.01	Teak, Hebbevu and others	0.01	0	34	Surface	Well	0	Cultiva ble	Private Land
27	ANGADIHALLI	M R Kumar S/O Ramegowda		Manually	23*/34	0.07	0.07	Teak, Hebbevu and others	0.07	2	237	Surface	Well	0	Cultiva ble	Private Land
28	ANGADIHALLI	H S Nagaraju S/O Siddabasavegowda	4611618650 22	Manually	9*/*	0.41	0.41	Teak, Hebbevu and others	0.41	10	1390	Surface	Well	0	Cultiva ble	Private Land
29	ANGADIHALLI	Kanakaraju S/O Balakanni		Manually	48*/*	0.4	0.4	Teak, Hebbevu and others	0.4	10	1357	Surface	Well	0	Cultiva ble	Private Land
30	ANGADIHALLI	Kannika S/O Lakshmegowda		Manually	23*/30	0.01	0.01	Teak, Hebbevu and others	0.01	0	34	Surface	Well	0	Cultiva ble	Private Land
31	ANGADIHALLI	Kamalamma W/O Kenchaiah	8371630896 23	Manually	5*/1	0.69	0.69	Teak, Hebbevu and others	0.69	17	2340	Surface	Well	0	Cultiva ble	Private Land
32	ANGADIHALLI			Manually	13*/2	0.07	0.07	Teak, Hebbevu and others	0.07	2	237	Surface	Well	0	Cultiva ble	Private Land
33	ANGADIHALLI	Kavitha Lakshmegowda		Manually	23*/29	0.01	0.01	Teak, Hebbevu and others	0.01	0	34	Surface	Well	0	Cultiva ble	Private Land
34	ANGADIHALLI	Karthik S/O Dharmegowda		Manually	25*/15	0.01	0.01	Teak, Hebbevu and others	0.01	0	34	Surface	Well	0	Cultiva ble	Private Land
35	ANGADIHALLI	Kalachar S/O Vasudevachar		Manually	25*/7	0.05	0.05	Teak, Hebbevu and others	0.05	1	170	Surface	Well	0	Cultiva ble	Private Land
36	ANGADIHALLI			Manually	23*/15	0.02	0.02	Teak, Hebbevu and others	0.02	1	68	Surface	Well	0	Cultiva ble	Private Land
37	ANGADIHALLI	Kalegowda S/O Kalegowda		Manually	7*/3	0.41	0.41	Teak, Hebbevu and others	0.41	10	1390	Surface	Well	0	Cultiva ble	Private Land

38	ANGADIHALLI	Kalegowda S/O Thathegowda			Manually	15*/1	0.27	0.27	Teak, Hebbevu and others	0.27	7	916	Surface	Well	0	Cultiva ble	Private Land
39	ANGADIHALLI	Kumar H M S/O Mallikarjuna			Manually	23*/69	0.07	0.07	Teak, Hebbevu and others	0.07	2	237	Surface	Well	0	Cultiva ble	Private Land
40	ANGADIHALLI	Krishnegowda S/O Venkategowda		4226295829 68	Manually	14*/8	0.12	0.12	Teak, Hebbevu and others	0.12	3	407	Surface	Well	0	Cultiva ble	Private Land
41	ANGADIHALLI				Manually	6*/3	0.5	0.5	Teak, Hebbevu and others	0.5	13	1696	Surface	Well	0	Cultiva ble	Private Land
42	ANGADIHALLI				Manually	2*/*	0.13	0.13	Teak, Hebbevu and others	0.13	3	441	Surface	Well	0	Cultiva ble	Private Land
43	ANGADIHALLI				Manually	12*/6	0.03	0.03	Teak, Hebbevu and others	0.03	1	102	Surface	Well	0	Cultiva ble	Private Land
44	ANGADIHALLI				Manually	12*/8	0.04	0.04	Teak, Hebbevu and others	0.04	1	136	Surface	Well	0	Cultiva ble	Private Land
45	ANGADIHALLI		K Rangaswamy S/O Kenchegowda			Manually	6*/1B3	0.04	0.04	Teak, Hebbevu and others	0.04	1	136	Surface	Well	0	Cultiva ble
46	ANGADIHALLI	Gangaiah S/O Venkategowda			Manually	14*/8	0.25	0.25	Teak, Hebbevu and others	0.25	6	848	Surface	Well	0	Cultiva ble	Private Land
47	ANGADIHALLI	Gangaiah S/O Siddegowda		5946650103 60	Manually	14*/8	0.2	0.2	Teak, Hebbevu and others	0.2	5	678	Surface	Well	0	Cultiva ble	Private Land
48	ANGADIHALLI				Manually	14*/1	1.65	1.65	Teak, Hebbevu and others	1.65	41	5596	Surface	Well	0	Cultiva ble	Private Land
49	ANGADIHALLI				Manually	12*/1	0.04	0.04	Teak, Hebbevu and others	0.04	1	136	Surface	Well	0	Cultiva ble	Private Land
50	ANGADIHALLI				Manually	10*/6	0.11	0.11	Teak, Hebbevu and others	0.11	3	373	Surface	Well	0	Cultiva ble	Private Land
51	ANGADIHALLI				Manually	6*/10	0.01	0.01	Teak, Hebbevu and others	0.01	0	34	Surface	Well	0	Cultiva ble	Private Land
52	ANGADIHALLI		Gangegowda S/O Venkatipathigowda		8004120712 03	Manually	6*/1B1	0.26	0.26	Teak, Hebbevu and others	0.26	7	882	Surface	Well	0	Cultiva ble
53	ANGADIHALLI				Manually	8*/7	0.05	0.05	Teak, Hebbevu and others	0.05	1	170	Surface	Well	0	Cultiva ble	Private Land
54	ANGADIHALLI				Manually	19*/2	0.3	0.3	Teak, Hebbevu and others	0.3	8	1017	Surface	Well	0	Cultiva ble	Private Land
55	ANGADIHALLI	Gangegowda S/O Venkategowda			Manually	19*/1	0.01	0.01	Teak, Hebbevu and others	0.01	0	34	Surface	Well	0	Cultiva ble	Private Land
56	ANGADIHALLI	Geetha S/O Mallikarjuna(Vishwanathchar 'S Wife)			Manually	23*/68	0.03	0.03	Teak, Hebbevu and others	0.03	1	102	Surface	Well	0	Cultiva ble	Private Land
57	ANGADIHALLI	Govindegowda S/O Thathegowda		8688317342 55	Manually	15*/1	0.25	0.25	Teak, Hebbevu and others	0.25	6	848	Surface	Well	0	Cultiva ble	Private Land

58	ANGADIHALLI	Gowtham H J S/O Jai Kumar			Manually	23*/24	0.24	0.24	Teak, Hebbevu and others	0.24	6	814	Surface	Well	0	Cultiva ble	Private Land
59	ANGADIHALLI				Manually	23*/12	0.04	0.04	Teak, Hebbevu and others	0.04	1	136	Surface	Well	0	Cultiva ble	Private Land
60	ANGADIHALLI	Gowramma W/O Rangaswamy			Manually	23*/64	0.01	0.01	Teak, Hebbevu and others	0.01	0	34	Surface	Well	0	Cultiva ble	Private Land
61	ANGADIHALLI	Chandramma W/O Rajegowda			Manually	25*/11	0.01	0.01	Teak, Hebbevu and others	0.01	0	34	Surface	Well	0	Cultiva ble	Private Land
62	ANGADIHALLI	Chandrachari S/O Veerachari			Manually	23*/9	0.01	0.01	Teak, Hebbevu and others	0.01	0	34	Surface	Well	0	Cultiva ble	Private Land
63	ANGADIHALLI	Channewgoda S/O Venkategowda			Manually	14*/6	0.66	0.66	Teak, Hebbevu and others	0.66	17	2238	Surface	Well	0	Cultiva ble	Private Land
64	ANGADIHALLI	Chikkagangaiah S/O Nagaiah			Manually	14*/2	0.2	0.2	Teak, Hebbevu and others	0.2	5	678	Surface	Well	0	Cultiva ble	Private Land
65	ANGADIHALLI	Chayadevi W/O Eshwarappa	783764146046		Manually	37*/*	1.08	1.08	Teak, Hebbevu and others	1.08	27	3663	Surface	Well	0	Cultiva ble	Private Land
66	ANGADIHALLI	Jayamma W/O Late Kalegowda			Manually	12*/3	0.11	0.11	Teak, Hebbevu and others	0.11	3	373	Surface	Well	0	Cultiva ble	Private Land
67	ANGADIHALLI				Manually	12*/9	0.1	0.1	Teak, Hebbevu and others	0.1	3	339	Surface	Well	0	Cultiva ble	Private Land
68	ANGADIHALLI				Manually	18*/*	0.99	0.99	Teak, Hebbevu and others	0.99	25	3357	Surface	Well	0	Cultiva ble	Private Land
69	ANGADIHALLI				Manually	10*/3B	0.21	0.21	Teak, Hebbevu and others	0.21	5	712	Surface	Well	0	Cultiva ble	Private Land
70	ANGADIHALLI				Manually	2*/*	0.27	0.27	Teak, Hebbevu and others	0.27	7	916	Surface	Well	0	Cultiva ble	Private Land
71	ANGADIHALLI				Manually	14*/7	0.62	0.62	Teak, Hebbevu and others	0.62	16	2103	Surface	Well	0	Cultiva ble	Private Land
72	ANGADIHALLI	Jayamma W/O Late Shivanna			Manually	8*/5	0.05	0.05	Teak, Hebbevu and others	0.05	1	170	Surface	Well	0	Cultiva ble	Private Land
73	ANGADIHALLI				Manually	6*/1B3	0.06	0.06	Teak, Hebbevu and others	0.06	2	203	Surface	Well	0	Cultiva ble	Private Land
74	ANGADIHALLI				Manually	19*/2	0.37	0.37	Teak, Hebbevu and others	0.37	9	1255	Surface	Well	0	Cultiva ble	Private Land
75	ANGADIHALLI	Jayamma W/O H Y Murthachar			Manually	23*/20	0.25	0.25	Teak, Hebbevu and others	0.25	6	848	Surface	Well	0	Cultiva ble	Private Land
76	ANGADIHALLI	Jayamma W/O Basavegowda			Manually	33*/2	0.56	0.56	Teak, Hebbevu and others	0.56	14	1899	Surface	Well	0	Cultiva ble	Private Land
77	ANGADIHALLI				Manually	24*/1	0.1	0.1	Teak, Hebbevu and others	0.1	3	339	Surface	Well	0	Cultiva ble	Private Land

78	ANGADIHALLI	Jayamma W/O Venkategowda			Manually	6*/7	0.43	0.43	Teak, Hebbevu and others	0.43	11	1458	Surface	Well	0	Cultiva ble	Private Land
79	ANGADIHALLI	Jalaja W/O Late Shivaramgowda			Manually	19*/3D	0.16	0.16	Teak, Hebbevu and others	0.16	4	543	Surface	Well	0	Cultiva ble	Private Land
80	ANGADIHALLI	G Lohith S/O Minor Guardian Mother Rathnamma			Manually	27*/*	0.8	0.8	Teak, Hebbevu and others	0.8	20	2713	Surface	Well	0	Cultiva ble	Private Land
81	ANGADIHALLI	J L Venkatesh S/O Lakshminarayana			Manually	23*/1	0.1	0.1	Teak, Hebbevu and others	0.1	3	339	Surface	Well	0	Cultiva ble	Private Land
82	ANGADIHALLI	Gnyaneshwar Lal Jain S/O Pukraju	7341908185 14		Manually	23*/39	0.09	0.09	Teak, Hebbevu and others	0.09	2	305	Surface	Well	0	Cultiva ble	Private Land
83	ANGADIHALLI	D S Vimala W/O B N Dharmashetty			Manually	23*/46	0.01	0.01	Teak, Hebbevu and others	0.01	0	34	Surface	Well	0	Cultiva ble	Private Land
84	ANGADIHALLI	Thimmaiah S/O Thimmaiah			Manually	5*/2	0.69	0.69	Teak, Hebbevu and others	0.69	17	2340	Surface	Well	0	Cultiva ble	Private Land
85	ANGADIHALLI				Manually	13*/1	0.08	0.08	Teak, Hebbevu and others	0.08	2	271	Surface	Well	0	Cultiva ble	Private Land
86	ANGADIHALLI	Diggesh A S S/O Shirvarudrappa			Manually	23*/48	0.01	0.01	Teak, Hebbevu and others	0.01	0	34	Surface	Well	0	Cultiva ble	Private Land
87	ANGADIHALLI	Dinesh P R S/O Rangegowda P T			Manually	25*/5	0.04	0.04	Teak, Hebbevu and others	0.04	1	136	Surface	Well	0	Cultiva ble	Private Land
88	ANGADIHALLI	Devaki S/O Devegowda			Manually	32*/3	0.59	0.59	Teak, Hebbevu and others	0.59	15	2001	Surface	Well	0	Cultiva ble	Private Land
89	ANGADIHALLI				Manually	32*/4	0.17	0.17	Teak, Hebbevu and others	0.17	4	577	Surface	Well	0	Cultiva ble	Private Land
90	ANGADIHALLI	Devarajegowda S/O Doddegowda			Manually	29*/1	0.37	0.37	Teak, Hebbevu and others	0.37	9	1255	Surface	Well	0	Cultiva ble	Private Land
91	ANGADIHALLI	Dodda Venkataramaiah S/O Yallaiah			Manually	28*/*	1.6	1.6	Teak, Hebbevu and others	1.6	40	5426	Surface	Well	0	Cultiva ble	Private Land
92	ANGADIHALLI	Dodda Nayaka S/O Linganayaka			Manually	23*/44	0.01	0.01	Teak, Hebbevu and others	0.01	0	34	Surface	Well	0	Cultiva ble	Private Land
93	ANGADIHALLI	Dyavaiah S/O Thirumalaiah			Manually	27*/*	0.8	0.8	Teak, Hebbevu and others	0.8	20	2713	Surface	Well	0	Cultiva ble	Private Land
94	ANGADIHALLI	Dharmappa S/O Venkategowda			Manually	29*/1	0.6	0.6	Teak, Hebbevu and others	0.6	15	2035	Surface	Well	0	Cultiva ble	Private Land
95	ANGADIHALLI	Nanjundegowda S/O Gangaiah			Manually	8*/1	0.09	0.09	Teak, Hebbevu and others	0.09	2	305	Surface	Well	0	Cultiva ble	Private Land
96	ANGADIHALLI	Nanjundegowda S/O Gangegowda			Manually	6*/1A	0.3	0.3	Teak, Hebbevu and others	0.3	8	1017	Surface	Well	0	Cultiva ble	Private Land
97	ANGADIHALLI				Manually	19*/3A	0.45	0.45	Teak, Hebbevu and others	0.45	11	1526	Surface	Well	0	Cultiva ble	Private Land

98	ANGADIHALLI	Nathinibai W/O Late Babu Jan		7967222752 12	Manually	45/*/*	1.2	1.2	Teak, Hebbevu and others	1.2	30	4070	Surface	Well	0	Cultiva ble	Private Land
99	ANGADIHALLI	Nagaraja S/O Manjanaika			Manually	25/*/10	0.01	0.01	Teak, Hebbevu and others	0.01	0	34	Surface	Well	0	Cultiva ble	Private Land
100	ANGADIHALLI	Nagaraju S/O Rangegowda			Manually	15/*/1	0.25	0.25	Teak, Hebbevu and others	0.25	6	848	Surface	Well	0	Cultiva ble	Private Land
101	ANGADIHALLI	Neelakantanaydu S/O Late Nanjundanaydu			Manually	23/*/2	0.57	0.57	Teak, Hebbevu and others	0.57	14	1933	Surface	Well	0	Cultiva ble	Private Land
102	ANGADIHALLI	Pankaja W/O S M Kempaiah			Manually	36/*/*	1.26	1.26	Teak, Hebbevu and others	1.26	32	4273	Surface	Well	0	Cultiva ble	Private Land
103	ANGADIHALLI	Parameshwr M S S/O Late Shivalingaiah			Manually	23/*/10	0.1	0.1	Teak, Hebbevu and others	0.1	3	339	Surface	Well	0	Cultiva ble	Private Land
104	ANGADIHALLI	Panduranga S/O Rangegowda			Manually	6/*/5	0.43	0.43	Teak, Hebbevu and others	0.43	11	1458	Surface	Well	0	Cultiva ble	Private Land
105	ANGADIHALLI	Puttamma W/O Rangegowda			Manually	23/*/62	0.01	0.01	Teak, Hebbevu and others	0.01	0	34	Surface	Well	0	Cultiva ble	Private Land
106	ANGADIHALLI	Puttasiddamma W/O H N Dharmappa			Manually	2/*/*	1.6	1.6	Teak, Hebbevu and others	1.6	40	5426	Surface	Well	0	Cultiva ble	Private Land
107	ANGADIHALLI	Puttaswamy S/O Late Somashetty			Manually	23/*/38	0.02	0.02	Teak, Hebbevu and others	0.02	1	68	Surface	Well	0	Cultiva ble	Private Land
108	ANGADIHALLI	Pruthvik Achar Hr S/O Rangaswamy			Manually	23/*/63	0.05	0.05	Teak, Hebbevu and others	0.05	1	170	Surface	Well	0	Cultiva ble	Private Land
109	ANGADIHALLI	Pradeep Kumar A N S/O Late Nagaraja Naika			Manually	23/*/7	0.48	0.48	Teak, Hebbevu and others	0.48	12	1628	Surface	Well	0	Cultiva ble	Private Land
110	ANGADIHALLI	Preethikumar S M S/O Mallaiah			Manually	23/*/37	0.01	0.01	Teak, Hebbevu and others	0.01	0	34	Surface	Well	0	Cultiva ble	Private Land
111	ANGADIHALLI	Basavaraju H R S/O Rajashetty			Manually	23/*/47	0.01	0.01	Teak, Hebbevu and others	0.01	0	34	Surface	Well	0	Cultiva ble	Private Land
112	ANGADIHALLI	Basavegowda S/O Ningegowda			Manually	25/*/2	0.32	0.32	Teak, Hebbevu and others	0.32	8	1085	Surface	Well	0	Cultiva ble	Private Land
113	ANGADIHALLI	Basavegowda S/O Sangegowda			Manually	32/*/2	0.32	0.32	Teak, Hebbevu and others	0.32	8	1085	Surface	Well	0	Cultiva ble	Private Land
114	ANGADIHALLI				Manually	33/*/1	0.2	0.2	Teak, Hebbevu and others	0.2	5	678	Surface	Well	0	Cultiva ble	Private Land
115	ANGADIHALLI				Manually	31/*/*	0.18	0.18	Teak, Hebbevu and others	0.18	5	610	Surface	Well	0	Cultiva ble	Private Land
116	ANGADIHALLI				Manually	33/*/3	0.23	0.23	Teak, Hebbevu and others	0.23	6	780	Surface	Well	0	Cultiva ble	Private Land
117	ANGADIHALLI				Manually	27/*/*	1.6	1.6	Teak, Hebbevu and others	1.6	40	5426	Surface	Well	0	Cultiva ble	Private Land

118	ANGADIHALLI	Balle S/O Balakanni			Manually	48/*	0.8	0.8	Teak, Hebbevu and others	0.8	20	2713	Surface	Well	0	Cultiva ble	Private Land
119	ANGADIHALLI	Bhagyamma W/O Puttaswamygowda			Manually	6/*/4	0.91	0.91	Teak, Hebbevu and others	0.91	23	3086	Surface	Well	0	Cultiva ble	Private Land
120	ANGADIHALLI	Bhagalakshmi W/O Ramesh			Manually	23/*/58	0.02	0.02	Teak, Hebbevu and others	0.02	1	68	Surface	Well	0	Cultiva ble	Private Land
121	ANGADIHALLI	Bharathi W/O Vasantha Kumar			Manually	14/*/9	1	1	Teak, Hebbevu and others	1	25	3391	Surface	Well	0	Cultiva ble	Private Land
122	ANGADIHALLI	Bhoomika H G S/O Rangaswamy			Manually	23/*/65	0.04	0.04	Teak, Hebbevu and others	0.04	1	136	Surface	Well	0	Cultiva ble	Private Land
123	ANGADIHALLI	Mangala W/O Srinivas		5343394064 22	Manually	19/*/3A	0.45	0.45	Teak, Hebbevu and others	0.45	11	1526	Surface	Well	0	Cultiva ble	Private Land
124	ANGADIHALLI				Manually	6/*/1A	0.3	0.3	Teak, Hebbevu and others	0.3	8	1017	Surface	Well	0	Cultiva ble	Private Land
125	ANGADIHALLI				Manually	8/*/2	0.1	0.1	Teak, Hebbevu and others	0.1	3	339	Surface	Well	0	Cultiva ble	Private Land
126	ANGADIHALLI	Manjunath A L S/O Lakshmegowda			Manually	23/*/66	0.02	0.02	Teak, Hebbevu and others	0.02	1	68	Surface	Well	0	Cultiva ble	Private Land
127	ANGADIHALLI	Manjunath H V S/O Varadachari			Manually	25/*/14	0.01	0.01	Teak, Hebbevu and others	0.01	0	34	Surface	Well	0	Cultiva ble	Private Land
128	ANGADIHALLI	Manjunath S/O Mallikarjuna			Manually	23/*/60	0.07	0.07	Teak, Hebbevu and others	0.07	2	237	Surface	Well	0	Cultiva ble	Private Land
129	ANGADIHALLI	Manjegowda S/O Nirvanegowda			Manually	1/*/*	0.05	0.05	Teak, Hebbevu and others	0.05	1	170	Surface	Well	0	Cultiva ble	Private Land
130	ANGADIHALLI	Mamathesh S S/O H K Shivanna			Manually	23/*/16	0.02	0.02	Teak, Hebbevu and others	0.02	1	68	Surface	Well	0	Cultiva ble	Private Land
131	ANGADIHALLI	Mallikarjuna S/O Gopalachari		9945756594 19	Manually	23/*/17	0.32	0.32	Teak, Hebbevu and others	0.32	8	1085	Surface	Well	0	Cultiva ble	Private Land
132	ANGADIHALLI	Murthi Mallayya S/O Puppaiiah			Manually	23/*/54	0.01	0.01	Teak, Hebbevu and others	0.01	0	34	Surface	Well	0	Cultiva ble	Private Land
133	ANGADIHALLI	Mohan Kumar S/O Huligowda			Manually	23/*/36	0.01	0.01	Teak, Hebbevu and others	0.01	0	34	Surface	Well	0	Cultiva ble	Private Land
134	ANGADIHALLI	Mohan Kumar C E S/O Late Eshwarappa			Manually	23/*/51	0.01	0.01	Teak, Hebbevu and others	0.01	0	34	Surface	Well	0	Cultiva ble	Private Land
135	ANGADIHALLI	Yallamma S/O Ningegowda		2760759940 77	Manually	6/*/8	0.3	0.3	Teak, Hebbevu and others	0.3	8	1017	Surface	Well	0	Cultiva ble	Private Land
136	ANGADIHALLI				Manually	19/*/2	0.95	0.95	Teak, Hebbevu and others	0.95	24	3222	Surface	Well	0	Cultiva ble	Private Land
137	ANGADIHALLI	Yallachari S/O Yallappachar		6075204984 37	Manually	23/*/14	0.05	0.05	Teak, Hebbevu and others	0.05	1	170	Surface	Well	0	Cultiva ble	Private Land

138	ANGADIHALLI			Manually	23*/18	0.36	0.36	Teak, Hebbevu and others	0.36	9	1221	Surface	Well	0	Cultiva ble	Private Land
139	ANGADIHALLI	Yogish S/O Late Kenchaiah		Manually	2*/*	0.8	0.8	Teak, Hebbevu and others	0.8	20	2713	Surface	Well	0	Cultiva ble	Private Land
140	ANGADIHALLI	Yogesh A S S/O Siddegowda		Manually	23*/55	0.02	0.02	Teak, Hebbevu and others	0.02	1	68	Surface	Well	0	Cultiva ble	Private Land
141	ANGADIHALLI	Rangamma W/O Late Gangegowda	214802442139	Manually	10*/4	0.22	0.22	Teak, Hebbevu and others	0.22	6	746	Surface	Well	0	Cultiva ble	Private Land
142	ANGADIHALLI			Manually	12*/10	0.12	0.12	Teak, Hebbevu and others	0.12	3	407	Surface	Well	0	Cultiva ble	Private Land
143	ANGADIHALLI			Manually	12*/2	0.08	0.08	Teak, Hebbevu and others	0.08	2	271	Surface	Well	0	Cultiva ble	Private Land
144	ANGADIHALLI			Manually	6*/9	1.2	1.2	Teak, Hebbevu and others	1.2	30	4070	Surface	Well	0	Cultiva ble	Private Land
145	ANGADIHALLI			Manually	8*/4	0.05	0.05	Teak, Hebbevu and others	0.05	1	170	Surface	Well	0	Cultiva ble	Private Land
146	ANGADIHALLI			Manually	19*/2	0.38	0.38	Teak, Hebbevu and others	0.38	10	1289	Surface	Well	0	Cultiva ble	Private Land
147	ANGADIHALLI			Manually	19*/1	0.01	0.01	Teak, Hebbevu and others	0.01	0	34	Surface	Well	0	Cultiva ble	Private Land
148	ANGADIHALLI			Manually	7*/1	0.42	0.42	Teak, Hebbevu and others	0.42	11	1424	Surface	Well	0	Cultiva ble	Private Land
149	ANGADIHALLI	Rangaiah S/O Chikkaiah		Manually	27*/*	0.8	0.8	Teak, Hebbevu and others	0.8	20	2713	Surface	Well	0	Cultiva ble	Private Land
150	ANGADIHALLI	Rangaswamy S/O Gopalachari	928928584853	Manually	23*/23	0.02	0.02	Teak, Hebbevu and others	0.02	1	68	Surface	Well	0	Cultiva ble	Private Land
151	ANGADIHALLI			Manually	23*/13	0.04	0.04	Teak, Hebbevu and others	0.04	1	136	Surface	Well	0	Cultiva ble	Private Land
152	ANGADIHALLI	Rangaswamy S/O Late Kenchaiah		Manually	2*/*	0.6	0.6	Teak, Hebbevu and others	0.6	15	2035	Surface	Well	0	Cultiva ble	Private Land
153	ANGADIHALLI	Rangegowda S/O Ramegowda		Manually	26*/*	1.6	1.6	Teak, Hebbevu and others	1.6	40	5426	Surface	Well	0	Cultiva ble	Private Land
154	ANGADIHALLI	Rangegowda S/O Venkatipathigowda	385645019693	Manually	19*/2	0.37	0.37	Teak, Hebbevu and others	0.37	9	1255	Surface	Well	0	Cultiva ble	Private Land
155	ANGADIHALLI			Manually	6*/1B1	0.06	0.06	Teak, Hebbevu and others	0.06	2	203	Surface	Well	0	Cultiva ble	Private Land
156	ANGADIHALLI			Manually	6*/1B2	0.2	0.2	Teak, Hebbevu and others	0.2	5	678	Surface	Well	0	Cultiva ble	Private Land
157	ANGADIHALLI			Manually	6*/1B3	0.19	0.19	Teak, Hebbevu and others	0.19	5	644	Surface	Well	0	Cultiva ble	Private Land

158	ANGADIHALLI			Manually	8/*6	0.05	0.05	Teak, Hebbevu and others	0.05	1	170	Surface	Well	0	Cultiva ble	Private Land
159	ANGADIHALLI			Manually	14/*4	0.6	0.6	Teak, Hebbevu and others	0.6	15	2035	Surface	Well	0	Cultiva ble	Private Land
160	ANGADIHALLI			Manually	19/*1	0.01	0.01	Teak, Hebbevu and others	0.01	0	34	Surface	Well	0	Cultiva ble	Private Land
161	ANGADIHALLI	Rathamma W/O Anukumar		Manually	23/*61	0.02	0.02	Teak, Hebbevu and others	0.02	1	68	Surface	Well	0	Cultiva ble	Private Land
162	ANGADIHALLI	Rathamma W/O Late K R Halappa		Manually	35/**	1.58	1.58	Teak, Hebbevu and others	1.58	40	5358	Surface	Well	0	Cultiva ble	Private Land
163	ANGADIHALLI	Rameshnaidu S/O Late Nanjundanaidu		Manually	23/*4	0.52	0.52	Teak, Hebbevu and others	0.52	13	1763	Surface	Well	0	Cultiva ble	Private Land
164	ANGADIHALLI	Ravish S/O Yallappachari		Manually	23/*25	0.29	0.29	Teak, Hebbevu and others	0.29	7	983	Surface	Well	0	Cultiva ble	Private Land
165	ANGADIHALLI			Manually	25/*1	0.29	0.29	Teak, Hebbevu and others	0.29	7	983	Surface	Well	0	Cultiva ble	Private Land
166	ANGADIHALLI	Rajamma S/O Ramegowda	940374304833	Manually	43/**	1.56	1.56	Teak, Hebbevu and others	1.56	39	5290	Surface	Well	0	Cultiva ble	Private Land
167	ANGADIHALLI	Rajamma S/O Mallegowda	697955764539	Manually	32/*1	0.77	0.77	Teak, Hebbevu and others	0.77	19	2611	Surface	Well	0	Cultiva ble	Private Land
168	ANGADIHALLI	Rajegowda S/O Mullegowda		Manually	19/*3C	0.9	0.9	Teak, Hebbevu and others	0.9	23	3052	Surface	Well	0	Cultiva ble	Private Land
169	ANGADIHALLI	Rajegowda S/O Venkategowda		Manually	12/*4	0.02	0.02	Teak, Hebbevu and others	0.02	1	68	Surface	Well	0	Cultiva ble	Private Land
170	ANGADIHALLI			Manually	2/**	0.14	0.14	Teak, Hebbevu and others	0.14	4	475	Surface	Well	0	Cultiva ble	Private Land
171	ANGADIHALLI			Manually	6/*3	0.5	0.5	Teak, Hebbevu and others	0.5	13	1696	Surface	Well	0	Cultiva ble	Private Land
172	ANGADIHALLI			Manually	14/*8	0.12	0.12	Teak, Hebbevu and others	0.12	3	407	Surface	Well	0	Cultiva ble	Private Land
173	ANGADIHALLI	Rajegowda S/O Siddegowda Uruf Mullegowda		Manually	19/*3D	0.17	0.17	Teak, Hebbevu and others	0.17	4	577	Surface	Well	0	Cultiva ble	Private Land
174	ANGADIHALLI	Ramanna S/O Late Rangegowda		Manually	2/**	0.2	0.2	Teak, Hebbevu and others	0.2	5	678	Surface	Well	0	Cultiva ble	Private Land
175	ANGADIHALLI			Manually	14/*5	0.8	0.8	Teak, Hebbevu and others	0.8	20	2713	Surface	Well	0	Cultiva ble	Private Land
176	ANGADIHALLI	Ramaiah		Manually	2/**	0.8	0.8	Teak, Hebbevu and others	0.8	20	2713	Surface	Well	0	Cultiva ble	Private Land
177	ANGADIHALLI	Ramegowda S/O Ningegowda		Manually	25/*17	0.01	0.01	Teak, Hebbevu and others	0.01	0	34	Surface	Well	0	Cultiva ble	Private Land

178	ANGADIHALLI			Manually	6*/1B3	0.05	0.05	Teak, Hebbevu and others	0.05	1	170	Surface	Well	0	Cultiva ble	Private Land
179	ANGADIHALLI	Rudregowda S/O Eregowda		Manually	23*/28	0.03	0.03	Teak, Hebbevu and others	0.03	1	102	Surface	Well	0	Cultiva ble	Private Land
180	ANGADIHALLI	Revanna S/O Thathegowda	8659730009 68	Manually	15*/2	0.25	0.25	Teak, Hebbevu and others	0.25	6	848	Surface	Well	0	Cultiva ble	Private Land
181	ANGADIHALLI	Revanna S/O Siddegowda	5891892373 36	Manually	40*/*	1.1	1.1	Teak, Hebbevu and others	1.1	28	3730	Surface	Well	0	Cultiva ble	Private Land
182	ANGADIHALLI	Lakshmanashetty S/O Papashetty		Manually	23*/32	0.01	0.01	Teak, Hebbevu and others	0.01	0	34	Surface	Well	0	Cultiva ble	Private Land
183	ANGADIHALLI	Lakshamma W/O Late H Y Shankarachari	9935101780 65	Manually	27*/*	1.6	1.6	Teak, Hebbevu and others	1.6	40	5426	Surface	Well	0	Cultiva ble	Private Land
184	ANGADIHALLI	Lakshmi W/O Ramegowda		Manually	14*/3	0.4	0.4	Teak, Hebbevu and others	0.4	10	1357	Surface	Well	0	Cultiva ble	Private Land
185	ANGADIHALLI	Lalithamma W/O Siddabasavegowda H B		Manually	24*/1	0.09	0.09	Teak, Hebbevu and others	0.09	2	305	Surface	Well	0	Cultiva ble	Private Land
186	ANGADIHALLI	Vasantha S/O Muniyappa		Manually	25*/16	0.01	0.01	Teak, Hebbevu and others	0.01	0	34	Surface	Well	0	Cultiva ble	Private Land
187	ANGADIHALLI	Vaninaydu W/O Late Chandraiahnaidu		Manually	23*/6	0.49	0.49	Teak, Hebbevu and others	0.49	12	1662	Surface	Well	0	Cultiva ble	Private Land
188	ANGADIHALLI	Virupakshaiah S/O Late Huliappaiah		Manually	23*/53	0.01	0.01	Teak, Hebbevu and others	0.01	0	34	Surface	Well	0	Cultiva ble	Private Land
189	ANGADIHALLI	Venkatanaika S/O Mudlagirinaika		Manually	23*/45	0.01	0.01	Teak, Hebbevu and others	0.01	0	34	Surface	Well	0	Cultiva ble	Private Land
190	ANGADIHALLI	Venkatapathiah S/O Siddegowda		Manually	19*/2	0.07	0.07	Teak, Hebbevu and others	0.07	2	237	Surface	Well	0	Cultiva ble	Private Land
191	ANGADIHALLI	Venkatapathigowda S/O Siddegowda		Manually	6*/1B3	0.1	0.1	Teak, Hebbevu and others	0.1	3	339	Surface	Well	0	Cultiva ble	Private Land
192	ANGADIHALLI	Venkatappa S/O Ramaiah		Manually	41*/*	0.5	0.5	Teak, Hebbevu and others	0.5	13	1696	Surface	Well	0	Cultiva ble	Private Land
193	ANGADIHALLI	Venkatappa S/O Venkatagowda		Manually	2*/*	0.8	0.8	Teak, Hebbevu and others	0.8	20	2713	Surface	Well	0	Cultiva ble	Private Land
194	ANGADIHALLI	Venkatamma W/O Musalegowda	3473646539 60	Manually	14*/4	1	1	Teak, Hebbevu and others	1	25	3391	Surface	Well	0	Cultiva ble	Private Land
195	ANGADIHALLI	Venkatamma W/O Venkataramegowda		Manually	15*/1	0.25	0.25	Teak, Hebbevu and others	0.25	6	848	Surface	Well	0	Cultiva ble	Private Land
196	ANGADIHALLI	Venkataramaiah		Manually	2*/*	0.8	0.8	Teak, Hebbevu and others	0.8	20	2713	Surface	Well	0	Cultiva ble	Private Land
197	ANGADIHALLI	Venkataramaiah S/O Venkataramaiah		Manually	41*/*	0.72	0.72	Teak, Hebbevu and others	0.72	18	2442	Surface	Well	0	Cultiva ble	Private Land

198	ANGADIHALLI	Venkataramu S/O Gangaiah			Manually	19*/3B	0.83	0.83	Teak, Hebbevu and others	0.83	21	2815	Surface	Well	0	Cultiva ble	Private Land
199	ANGADIHALLI	Venkatachala S/O Kondaiah		4275672702 61	Manually	46*/*	1.2	1.2	Teak, Hebbevu and others	1.2	30	4070	Surface	Well	0	Cultiva ble	Private Land
200	ANGADIHALLI	Venkatgowda S/O Basavegowda			Manually	23*/3	0.09	0.09	Teak, Hebbevu and others	0.09	2	305	Surface	Well	0	Cultiva ble	Private Land
201	ANGADIHALLI	Venkatgowda S/O Venkatgowda			Manually	7*/2	0.27	0.27	Teak, Hebbevu and others	0.27	7	916	Surface	Well	0	Cultiva ble	Private Land
202	ANGADIHALLI	Venkaresh S/O Thimmaiah			Manually	27*/*	1.6	1.6	Teak, Hebbevu and others	1.6	40	5426	Surface	Well	0	Cultiva ble	Private Land
203	ANGADIHALLI	Venkaresh S/O Venkatgowda			Manually	12*/7	0.08	0.08	Teak, Hebbevu and others	0.08	2	271	Surface	Well	0	Cultiva ble	Private Land
204	ANGADIHALLI				Manually	2*/*	0.14	0.14	Teak, Hebbevu and others	0.14	4	475	Surface	Well	0	Cultiva ble	Private Land
205	ANGADIHALLI				Manually	6*/3	0.5	0.5	Teak, Hebbevu and others	0.5	13	1696	Surface	Well	0	Cultiva ble	Private Land
206	ANGADIHALLI				Manually	14*/8	0.26	0.26	Teak, Hebbevu and others	0.26	7	882	Surface	Well	0	Cultiva ble	Private Land
207	ANGADIHALLI	Venkaresh S/O Siddegowda Uruf Mullegowda		9228919463 34	Manually	6*/2	0.4	0.4	Teak, Hebbevu and others	0.4	10	1357	Surface	Well	0	Cultiva ble	Private Land
208	ANGADIHALLI				Manually	19*/3D	0.17	0.17	Teak, Hebbevu and others	0.17	4	577	Surface	Well	0	Cultiva ble	Private Land
209	ANGADIHALLI	Y T Rangaiah S/O Late Thirumalaiah			Manually	27*/*	0.8	0.8	Teak, Hebbevu and others	0.8	20	2713	Surface	Well	0	Cultiva ble	Private Land
210	ANGADIHALLI	Shashikala W/O Shivegowda			Manually	23*/60	0.02	0.02	Teak, Hebbevu and others	0.02	1	68	Surface	Well	0	Cultiva ble	Private Land
211	ANGADIHALLI	Sharadha W/O Late H M Jagadish			Manually	42*/1	1.2	1.2	Teak, Hebbevu and others	1.2	30	4070	Surface	Well	0	Cultiva ble	Private Land
212	ANGADIHALLI	Shivakumar S/O Siddegowda			Manually	10*/5	0.1	0.1	Teak, Hebbevu and others	0.1	3	339	Surface	Well	0	Cultiva ble	Private Land
213	ANGADIHALLI	Shivanna S/O Basavegowda		2891162709 28	Manually	27*/*	1.6	1.6	Teak, Hebbevu and others	1.6	40	5426	Surface	Well	0	Cultiva ble	Private Land
214	ANGADIHALLI	Shivanna S/O Venkatgowda			Manually	19*/1	0.01	0.01	Teak, Hebbevu and others	0.01	0	34	Surface	Well	0	Cultiva ble	Private Land
215	ANGADIHALLI	Sriram S/O Late Siddaramaiah			Manually	49*/*	1.2	1.2	Teak, Hebbevu and others	1.2	30	4070	Surface	Well	0	Cultiva ble	Private Land
216	ANGADIHALLI	Sannamma S/O Palingaswamy			Manually	23*/41	0.02	0.02	Teak, Hebbevu and others	0.02	1	68	Surface	Well	0	Cultiva ble	Private Land
217	ANGADIHALLI	Sannarangegowda S/O Late Honnegowda			Manually	25*/9	0.02	0.02	Teak, Hebbevu and others	0.02	1	68	Surface	Well	0	Cultiva ble	Private Land

218	ANGADIHALLI	Sannaramegowda S/O Marigowda		2936625823 83	Manually	23/*8	0.02	0.02	Teak, Hebbevu and others	0.02	1	68	Surface	Well	0	Cultiva ble	Private Land
219	ANGADIHALLI	Sadashiva S/O Basavegowda			Manually	25/*4	0.05	0.05	Teak, Hebbevu and others	0.05	1	170	Surface	Well	0	Cultiva ble	Private Land
220	ANGADIHALLI	C R Mullegowda S/O Rangegowda			Manually	27/**	0.8	0.8	Teak, Hebbevu and others	0.8	20	2713	Surface	Well	0	Cultiva ble	Private Land
221	ANGADIHALLI	Siddalingaiah S/O Gangaiah			Manually	18/**	0.3	0.3	Teak, Hebbevu and others	0.3	8	1017	Surface	Well	0	Cultiva ble	Private Land
222	ANGADIHALLI				Manually	2/**	0.8	0.8	Teak, Hebbevu and others	0.8	20	2713	Surface	Well	0	Cultiva ble	Private Land
223	ANGADIHALLI	Siddegowda Uruf Mullegowda S/O Puttegowda			Manually	41/**	0.17	0.17	Teak, Hebbevu and others	0.17	4	577	Surface	Well	0	Cultiva ble	Private Land
224	ANGADIHALLI				Manually	19/*3D	0.58	0.58	Teak, Hebbevu and others	0.58	15	1967	Surface	Well	0	Cultiva ble	Private Land
225	ANGADIHALLI	Siddesha S/O H N Nanjegowda			Manually	23/*33	0.01	0.01	Teak, Hebbevu and others	0.01	0	34	Surface	Well	0	Cultiva ble	Private Land
226	ANGADIHALLI	Subbaiah S/O Kadaiah			Manually	27/**	0.8	0.8	Teak, Hebbevu and others	0.8	20	2713	Surface	Well	0	Cultiva ble	Private Land
227	ANGADIHALLI	Suvas S/O Varadachari			Manually	25/*12	0.01	0.01	Teak, Hebbevu and others	0.01	0	34	Surface	Well	0	Cultiva ble	Private Land
228	ANGADIHALLI	Harish B S S/O Siddegowda			Manually	23/*56	0.02	0.02	Teak, Hebbevu and others	0.02	1	68	Surface	Well	0	Cultiva ble	Private Land
229	ANGADIHALLI	Halagegowda S/O Late Chandregowda			Manually	23/*5	0.01	0.01	Teak, Hebbevu and others	0.01	0	34	Surface	Well	0	Cultiva ble	Private Land
230	ANGADIHALLI	H N Umapathi S/O Late Nanjegowda		4480608404 41	Manually	47/*3	0.2	0.2	Teak, Hebbevu and others	0.2	5	678	Surface	Well	0	Cultiva ble	Private Land
231	ANGADIHALLI				Manually	44/*3	0.2	0.2	Teak, Hebbevu and others	0.2	5	678	Surface	Well	0	Cultiva ble	Private Land
232	ANGADIHALLI				Manually	4/*5	0.29	0.29	Teak, Hebbevu and others	0.29	7	983	Surface	Well	0	Cultiva ble	Private Land
233	ANGADIHALLI	H N Dinesha S/O Late Nanjegowda		6957160467 24	Manually	24/*2	0.09	0.09	Teak, Hebbevu and others	0.09	2	305	Surface	Well	0	Cultiva ble	Private Land
234	ANGADIHALLI	H N Dinesha S/O Late Nanjegowda			Manually	44/*6	0.2	0.2	Teak, Hebbevu and others	0.2	5	678	Surface	Well	0	Cultiva ble	Private Land
235	ANGADIHALLI				Manually	47/*6	0.2	0.2	Teak, Hebbevu and others	0.2	5	678	Surface	Well	0	Cultiva ble	Private Land
236	ANGADIHALLI				Manually	25/*3	0.2	0.2	Teak, Hebbevu and others	0.2	5	678	Surface	Well	0	Cultiva ble	Private Land
237	ANGADIHALLI	H N Dharmappa S/O Late Nanjegowda		5989975423 35	Manually	44/*4	0.2	0.2	Teak, Hebbevu and others	0.2	5	678	Surface	Well	0	Cultiva ble	Private Land

238	ANGADIHALLI			Manually	47*/4	0.2	0.2	Teak, Hebbevu and others	0.2	5	678	Surface	Well	0	Cultiva ble	Private Land
239	ANGADIHALLI			Manually	3*/1	0.3	0.3	Teak, Hebbevu and others	0.3	8	1017	Surface	Well	0	Cultiva ble	Private Land
240	ANGADIHALLI	H N Puttabasavegowda S/O Late Nanjegowda	9452765818 22	Manually	4*/6	0.3	0.3	Teak, Hebbevu and others	0.3	8	1017	Surface	Well	0	Cultiva ble	Private Land
241	ANGADIHALLI			Manually	44*/5	0.2	0.2	Teak, Hebbevu and others	0.2	5	678	Surface	Well	0	Cultiva ble	Private Land
242	ANGADIHALLI			Manually	47*/5	0.2	0.2	Teak, Hebbevu and others	0.2	5	678	Surface	Well	0	Cultiva ble	Private Land
243	ANGADIHALLI	H N Mallesh S/O Late Nanjegowda		Manually	44*/2	0.2	0.2	Teak, Hebbevu and others	0.2	5	678	Surface	Well	0	Cultiva ble	Private Land
244	ANGADIHALLI			Manually	47*/2	0.2	0.2	Teak, Hebbevu and others	0.2	5	678	Surface	Well	0	Cultiva ble	Private Land
245	ANGADIHALLI			Manually	4*/2	0.3	0.3	Teak, Hebbevu and others	0.3	8	1017	Surface	Well	0	Cultiva ble	Private Land
246	ANGADIHALLI	H N Vadamurthy S/O Late Nanjegowda	6309464446 79	Manually	47*/1	0.2	0.2	Teak, Hebbevu and others	0.2	5	678	Surface	Well	0	Cultiva ble	Private Land
247	ANGADIHALLI			Manually	44*/1	0.2	0.2	Teak, Hebbevu and others	0.2	5	678	Surface	Well	0	Cultiva ble	Private Land
248	ANGADIHALLI			Manually	3*/3	0.08	0.08	Teak, Hebbevu and others	0.08	2	271	Surface	Well	0	Cultiva ble	Private Land
249	ANGADIHALLI			Manually	4*/4	0.22	0.22	Teak, Hebbevu and others	0.22	6	746	Surface	Well	0	Cultiva ble	Private Land
250	ANGADIHALLI	H B Siddabasavegowda S/O Basavegowda		Manually	3*/2	0.66	0.66	Teak, Hebbevu and others	0.66	17	2238	Surface	Well	0	Cultiva ble	Private Land
251	ANGADIHALLI			Manually	4*/1	0.47	0.47	Teak, Hebbevu and others	0.47	12	1594	Surface	Well	0	Cultiva ble	Private Land
252	ANGADIHALLI			Manually	4*/3	0.43	0.43	Teak, Hebbevu and others	0.43	11	1458	Surface	Well	0	Cultiva ble	Private Land
253	ANGADIHALLI	H V Asha W/O N J Shankar		Manually	23*/49	0.02	0.02	Teak, Hebbevu and others	0.02	1	68	Surface	Well	0	Cultiva ble	Private Land
254	ANGADIHALLI	H V Kantharaju S/O Venkatesh		Manually	23*/43	0.04	0.04	Teak, Hebbevu and others	0.04	1	136	Surface	Well	0	Cultiva ble	Private Land
255	ANGADIHALLI	H C Dishanth Kumar S/O Cheluvegowda		Manually	23*/26	0.49	0.49	Teak, Hebbevu and others	0.49	12	1662	Surface	Well	0	Cultiva ble	Private Land
256	ANGADIHALLI			Manually	23*/22	0.16	0.16	Teak, Hebbevu and others	0.16	4	543	Surface	Well	0	Cultiva ble	Private Land
257	ANGADIHALLI	H R Sannegowda S/O Late Rangegowda	9475212672 14	Manually	34*/*	1.54	1.54	Teak, Hebbevu and others	1.54	39	5223	Surface	Well	0	Cultiva ble	Private Land

258	ANGADIHALLI	H M Keshavamurthy S/O Late Maliyappagowda			Manually	42*/2	0.4	0.4	Teak, Hebbevu and others	0.4	10	1357	Surface	Well	0	Cultiva ble	Private Land
259	ANGADIHALLI	H M Siddesh S/O Marulasiddaiah			Manually	23*/11	0.2	0.2	Teak, Hebbevu and others	0.2	5	678	Surface	Well	0	Cultiva ble	Private Land
260	ANGADIHALLI	H N Dharmappa S/O Late Nanjegowda			Manually	27*/*	1.6	1.6	Teak, Hebbevu and others	1.6	40	5426	Surface	Well	0	Cultiva ble	Private Land
261	ANGADIHALLI				Manually	27*/*	0.8	0.8	Teak, Hebbevu and others	0.8	20	2713	Surface	Well	0	Cultiva ble	Private Land
262	ANGADIHALLI	H S Nagaraju S/O Siddabasavegowda	4611618650 22		Manually	30*/*	1.44	1.44	Teak, Hebbevu and others	1.44	36	4883	Surface	Well	0	Cultiva ble	Private Land
263	ANGADIHALLI				Manually	25*/2	0.32	0.32	Teak, Hebbevu and others	0.32	8	1085	Surface	Well	0	Cultiva ble	Private Land
264	ANGADIHALLI				Manually	31*/*	0.18	0.18	Teak, Hebbevu and others	0.18	5	610	Surface	Well	0	Cultiva ble	Private Land
265	ANGADIHALLI				Manually	33*/1	0.63	0.63	Teak, Hebbevu and others	0.63	16	2136	Surface	Well	0	Cultiva ble	Private Land
266	ANGADIHALLI	H P Rajegowda S/O Puttaswamygowda			Manually	1*/*	1.39	1.39	Teak, Hebbevu and others	1.39	35	4714	Surface	Well	0	Cultiva ble	Private Land
267	ANGADIHALLI	Hemavathi W/O Mallikarjun(Murthy Wife)			Manually	23*/19	0.03	0.03	Teak, Hebbevu and others	0.03	1	102	Surface	Well	0	Cultiva ble	Private Land
		Total=								93.80	2345	318099					

[Chapter - IV] 4.5 A Details of Vegetative Cover Activities

District : Hassan,

Taluk: Belur,

Grama Panchayath: Hagare, Micro Watershed Name: Holabagere (4D3E6D1d)

Plantation Type : Afforestation Activities

SL. No	Village Name	Farmer Name:	Farmer Code	Aadhar Card No.	Rate Type (Manually/Machinery)	Survey No:	Total Area (Ha.)	Proposed Area (Ha.)	Activity/ Model/Plant/ Crop Name :	Number of Plants Per Ha	No. of plants	Unit Cost	Method of Irrigation (Drip/Ring/Surface)	Source of Irrigation (Canal/Rainfed/Well)	Area as per Type Of Land (Ha.)		Ownership of Land (Community Land/Private Land/Other Land)	Lotitude	Longitude
															Waste Land	Cultivable			
1	BETTADALUR	Sri Chandrachar S/O Veerachar		900197919178	MNL	125/*/3	0.34	0.34	Teak, Hebbevu and	0.34	9	1153	Surface	Well	0	Cultivable	Private Land	13.00.27.85	76.10.15.36
2	BETTADALUR	Anantharaju S/O Dhananjay Uruf Dhananjay Gowda		416794999070	MNL	2/*/4	0.21	0.21	Teak, Hebbevu and	0.21	5	712	Surface	Well	0	Cultivable	Private Land	13.00.34.13	76.10.19.93
3	BETTADALUR	Amaasegowda S/O Rangegowda		483291437626	MNL	128/*/*	0.45	0.45	Teak, Hebbevu and	0.45	11	1526	Surface	Well	0	Cultivable	Private Land	13.00.37.05	76.10.10.08
4	BETTADALUR	Uma S/O Santhosh		501467034084	MNL	124/*/7	0.16	0.16	Teak, Hebbevu and	0.16	4	543	Surface	Well	0	Cultivable	Private Land	13.00.35.46	76.10.15.07
5	BETTADALUR	Kariyaiah S/O Kadiraiah			MNL	129/*/1	1.1	1.1	Teak, Hebbevu and	1.1	28	3730	Surface	Well	0	Cultivable	Private Land	13.00.29.48	76.10.15.06
6	BETTADALUR	Kalpna W/O Ananda			MNL	141/*/5	0.07	0.07	Teak, Hebbevu and	0.07	2	237	Surface	Well	0	Cultivable	Private Land	13.00.34.13	76.10.20.94
7	BETTADALUR	Kalpna W/O Ananda Uruf Manjegowda			MNL	3/*/1	0.12	0.12	Teak, Hebbevu and	0.12	3	407	Surface	Well	0	Cultivable	Private Land	13.00.34.14	76.10.20.95
8	BETTADALUR	Kantharaju S/O Narasaiah		356211752818	MNL	129/*/2	0.55	0.55	Teak, Hebbevu and	0.55	14	1865	Surface	Well	0	Cultivable	Private Land	13.00.34.15	76.10.20.96
9	BETTADALUR	Kumar S/O Ramegowda			MNL	141/*/1	0.13	0.13	Teak, Hebbevu and	0.13	3	441	Surface	Well	0	Cultivable	Private Land	13.00.34.16	76.10.20.97
10	BETTADALUR	Kumaranaika S/O Kalanaika		811742433173	MNL	140/*/*	1.58	1.58	Teak, Hebbevu and	1.58	40	5358	Surface	Well	0	Cultivable	Private Land	13.00.34.17	76.10.20.98
11	BETTADALUR	Kumar S/O Ramegowda			MNL	3/*/7	0.13	0.13	Teak, Hebbevu and	0.13	3	441	Surface	Well	0	Cultivable	Private Land	13.00.34.18	76.10.20.99
12	BETTADALUR				MNL	124/*/3	0.21	0.21	Teak, Hebbevu and	0.21	5	712	Surface	Well	0	Cultivable	Private Land	13.00.34.19	76.10.20.100
13	BETTADALUR				MNL	5/*/2	0.17	0.17	Teak, Hebbevu and	0.17	4	577	Surface	Well	0	Cultivable	Private Land	13.00.34.20	76.10.20.101
14	BETTADALUR	Krishnashetty S/O Shankarashetty		435757416299	MNL	135/*/3	0.35	0.35	Teak, Hebbevu and	0.35	9	1187	Surface	Well	0	Cultivable	Private Land	13.00.34.21	76.10.20.102

15	BETTADALUR	K R Thimmashetti S/O Rangashetty K B Hal		702553819796	MNL	132/*/*	4.56	4.56	Teak, Hebbevu and other	4.56	114	15464	Surface	Well	0	Cultivable	Private Land	13.00.34.22	76.10.20.103
16	BETTADALUR	Gangadhar S/O Basavegowda			MNL	7/*/6	0.11	0.11	Teak, Hebbevu and other	0.11	3	373	Surface	Well	0	Cultivable	Private Land	13.00.34.23	76.10.20.104
17	BETTADALUR	Giriappa S/O Rangappa		638471256425	MNL	3/*/8	0.25	0.25	Teak, Hebbevu and other	0.25	6	848	Surface	Well	0	Cultivable	Private Land	13.00.34.24	76.10.20.105
18	BETTADALUR	Chikkegowda S/O Javaregowda		638471256425	MNL	137/*/2	1.62	1.62	Teak, Hebbevu and other	1.62	41	5494	Surface	Well	0	Cultivable	Private Land	13.00.34.25	76.10.20.106
19	BETTADALUR	Jagadish S/O Ramegowda			MNL	141/*/1	0.11	0.11	Teak, Hebbevu and other	0.11	3	373	Surface	Well	0	Cultivable	Private Land	13.00.34.26	76.10.20.107
20	BETTADALUR	Jayamma S/O B P Siddegowda		962833352289	MNL	124/*/2	0.5	0.5	Teak, Hebbevu and other	0.5	13	1696	Surface	Well	0	Cultivable	Private Land	13.00.34.27	76.10.20.108
21	BETTADALUR	Jayamma S/O Manjegowda		356706311558	MNL	5/*/5	0.41	0.41	Teak, Hebbevu and other	0.41	10	1390	Surface	Well	0	Cultivable	Private Land	13.00.34.28	76.10.20.109
22	BETTADALUR	Jayamma W/O Late Ramanaika			MNL	127/*/*	1.1	1.1	Teak, Hebbevu and other	1.1	28	3730	Surface	Well	0	Cultivable	Private Land	13.00.34.29	76.10.20.110
23	BETTADALUR	Jayamma W/O Somashekarappa			MNL	141/*/5	0.06	0.06	Teak, Hebbevu and other	0.06	2	203	Surface	Well	0	Cultivable	Private Land	13.00.34.30	76.10.20.111
24	BETTADALUR	Jayalakshmi Mai Ga Mother Sarojamma W/O Late Javaregowda			MNL	141/*/4	0.03	0.03	Teak, Hebbevu and other	0.03	1	102	Surface	Well	0	Cultivable	Private Land	13.00.34.31	76.10.20.112
25	BETTADALUR	Thopegowda S/O Late Javaregowda		787299363374	MNL	141/*/3	0.35	0.35	Teak, Hebbevu and other	0.35	9	1187	Surface	Well	0	Cultivable	Private Land	13.00.34.32	76.10.20.113
26	BETTADALUR	Dasa Mother Devi		560409383761	MNL	136/*/1	1.4	1.4	Teak, Hebbevu and other	1.4	35	4748	Surface	Well	0	Cultivable	Private Land	13.00.34.33	76.10.20.114
27	BETTADALUR	Dyavaiah S/O Kariyaiah		646020424330	MNL	129/*/3	0.18	0.18	Teak, Hebbevu and other	0.18	5	610	Surface	Well	0	Cultivable	Private Land	13.00.34.34	76.10.20.115
28	BETTADALUR				MNL	129/*/5	0.36	0.36	Teak, Hebbevu and other	0.36	9	1221	Surface	Well	0	Cultivable	Private Land	13.00.34.35	76.10.20.116
29	BETTADALUR				MNL	129/*/7	0.11	0.11	Teak, Hebbevu and other	0.11	3	373	Surface	Well	0	Cultivable	Private Land	13.00.34.36	76.10.20.117
30	BETTADALUR				MNL	126/*/*	0.44	0.44	Teak, Hebbevu and other	0.44	11	1492	Surface	Well	0	Cultivable	Private Land	13.00.34.37	76.10.20.118
31	BETTADALUR	Dhanapal S/O Late Giriappa			MNL	8/*/*	2.16	2.16	Teak, Hebbevu and other	2.16	54	7325	Surface	Well	0	Cultivable	Private Land	13.00.34.38	76.10.20.119
32	BETTADALUR	Dharanendra Gowda S/O Late B R Vasaogowda			MNL	2/*/3	0.38	0.38	Teak, Hebbevu and other	0.38	10	1289	Surface	Well	0	Cultivable	Private Land	13.00.34.39	76.10.20.120
33	BETTADALUR	Dharmanaika S/O Ranganaika			MNL	130/*/*	0.68	0.68	Teak, Hebbevu and other	0.68	17	2306	Surface	Well	0	Cultivable	Private Land	13.00.34.40	76.10.20.121
34	BETTADALUR	Dharnegowda B M S/O Manjegowda		707863431898	MNL	133/*/2	0.63	0.63	Teak, Hebbevu and other	0.63	16	2136	Surface	Well	0	Cultivable	Private Land	13.00.34.41	76.10.20.122

35	BETTADALUR				MNL	2*/5	0.03	0.03	Teak, Hebbevu and other	0.03	1	102	Surface	Well	0	Cultivable	Private Land	13.00.34.42	76.10.20.123
36	BETTADALUR	Nagarathna W/O Nagaraju		950243880896	MNL	2*/1	0.6	0.6	Teak, Hebbevu and other	0.6	15	2035	Surface	Well	0	Cultivable	Private Land	13.00.34.43	76.10.20.124
37	BETTADALUR	Narayanagowda S/O Late Chikkegowda		882324799621	MNL	137*/1	0.98	0.98	Teak, Hebbevu and other	0.98	25	3323	Surface	Well	0	Cultivable	Private Land	13.00.34.44	76.10.20.125
38	BETTADALUR				MNL	134*/1	1.12	1.12	Teak, Hebbevu and other	1.12	28	3798	Surface	Well	0	Cultivable	Private Land	13.00.34.45	76.10.20.126
39	BETTADALUR	Narayanachar S/O Erachar		841164599850	MNL	125*/6	0.4	0.4	Teak, Hebbevu and other	0.4	10	1357	Surface	Well	0	Cultivable	Private Land	13.00.34.46	76.10.20.127
40	BETTADALUR				MNL	124*/1	0.16	0.16	Teak, Hebbevu and other	0.16	4	543	Surface	Well	0	Cultivable	Private Land	13.00.34.47	76.10.20.128
41	BETTADALUR	Puttanaika S/O Kempanaika			MNL	138*/1	0.42	0.42	Teak, Hebbevu and other	0.42	11	1424	Surface	Well	0	Cultivable	Private Land	13.00.34.48	76.10.20.129
42	BETTADALUR	Puttamma W/O Chikkegowda		233588194460	MNL	3*/4	0.63	0.63	Teak, Hebbevu and other	0.63	16	2136	Surface	Well	0	Cultivable	Private Land	13.00.34.49	76.10.20.130
43	BETTADALUR	Puttamma W/O Late Lohit Kumar			MNL	131*/2	3.71	3.71	Teak, Hebbevu and other	3.71	93	12582	Surface	Well	0	Cultivable	Private Land	13.00.34.50	76.10.20.131
44	BETTADALUR	Puttaiah S/O Mother Lakshamma			MNL	128*/*	0.47	0.47	Teak, Hebbevu and other	0.47	12	1594	Surface	Well	0	Cultivable	Private Land	13.00.34.51	76.10.20.132
45	BETTADALUR	Puttaswaminaika S/O Ranganaika		442547136080	MNL	138*/4	0.41	0.41	Teak, Hebbevu and other	0.41	10	1390	Surface	Well	0	Cultivable	Private Land	13.00.34.52	76.10.20.133
46	BETTADALUR	Pradeep B R S/O Ranganath			MNL	141*/6	0.04	0.04	Teak, Hebbevu and other	0.04	1	136	Surface	Well	0	Cultivable	Private Land	13.00.34.53	76.10.20.134
47	BETTADALUR	Praveena S/O Lakshmegowda			MNL	133*/5	0.62	0.62	Teak, Hebbevu and other	0.62	16	2103	Surface	Well	0	Cultivable	Private Land	13.00.34.54	76.10.20.135
48	BETTADALUR	B R Shankar S/O Late B V Ramachandrarao			MNL	2*/2	0.42	0.42	Teak, Hebbevu and other	0.42	11	1424	Surface	Well	0	Cultivable	Private Land	13.00.34.55	76.10.20.136
49	BETTADALUR	B M Palaksha S/O Manjegowda		332198380512	MNL	136*/2	0.24	0.24	Teak, Hebbevu and other	0.24	6	814	Surface	Well	0	Cultivable	Private Land	13.00.34.56	76.10.20.137
50	BETTADALUR				MNL	136*/4	0.3	0.3	Teak, Hebbevu and other	0.3	8	1017	Surface	Well	0	Cultivable	Private Land	13.00.34.57	76.10.20.138
51	BETTADALUR				MNL	133*/4	0.57	0.57	Teak, Hebbevu and other	0.57	14	1933	Surface	Well	0	Cultivable	Private Land	13.00.34.58	76.10.20.139
52	BETTADALUR	B T Dharanendragowda S/O Thopegowda		246734870669	MNL	3*/3	0.28	0.28	Teak, Hebbevu and other	0.28	7	950	Surface	Well	0	Cultivable	Private Land	13.00.34.59	76.10.20.140
53	BETTADALUR	B T Harish S/O Thopegowda			MNL	5*/1	0.28	0.28	Teak, Hebbevu and other	0.28	7	950	Surface	Well	0	Cultivable	Private Land	13.00.34.60	76.10.20.141
54	BETTADALUR	Manjachar S/O Late Eshwarachar		332894818604	MNL	130*/*	1.03	1.03	Teak, Hebbevu and other	1.03	26	3493	Surface	Well	0	Cultivable	Private Land	13.00.34.61	76.10.20.142

55	BETTADALUR	Manjegowda S/O Late Chikkegowda		'399691527171	MNL	136/*/3	1.03	1.03	Teak, Hebbevu and other	1.03	26	3493	Surface	Well	0	Cultivable	Private Land	13.00.34.62	76.10.20.143
56	BETTADALUR				MNL	134/*/2	1.69	1.69	Teak, Hebbevu and other	1.69	42	5731	Surface	Well	0	Cultivable	Private Land	13.00.34.63	76.10.20.144
57	BETTADALUR	Maresh S/O Huligowda			MNL	141/*/1	0.02	0.02	Teak, Hebbevu and other	0.02	1	68	Surface	Well	0	Cultivable	Private Land	13.00.34.64	76.10.20.145
58	BETTADALUR	Murthy S/O Chandrachar		'262652790818	MNL	125/*/5	0.19	0.19	Teak, Hebbevu and other	0.19	5	644	Surface	Well	0	Cultivable	Private Land	13.00.34.65	76.10.20.146
59	BETTADALUR				MNL	124/*/4	0.16	0.16	Teak, Hebbevu and other	0.16	4	543	Surface	Well	0	Cultivable	Private Land	13.00.34.66	76.10.20.147
60	BETTADALUR				MNL	125/*/1	0.2	0.2	Teak, Hebbevu and other	0.2	5	678	Surface	Well	0	Cultivable	Private Land	13.00.34.67	76.10.20.148
61	BETTADALUR	Yogesh S/O Marisiddegowda		'528676861156	MNL	7/*/4	0.22	0.22	Teak, Hebbevu and other	0.22	6	746	Surface	Well	0	Cultivable	Private Land	13.00.34.68	76.10.20.149
62	BETTADALUR				MNL	3/*/6	0.13	0.13	Teak, Hebbevu and other	0.13	3	441	Surface	Well	0	Cultivable	Private Land	13.00.34.69	76.10.20.150
63	BETTADALUR				MNL	5/*/6	0.17	0.17	Teak, Hebbevu and other	0.17	4	577	Surface	Well	0	Cultivable	Private Land	13.00.34.70	76.10.20.151
64	BETTADALUR				MNL	5/*/3	0.46	0.46	Teak, Hebbevu and other	0.46	12	1560	Surface	Well	0	Cultivable	Private Land	13.00.34.71	76.10.20.152
65	BETTADALUR	Ranganaika S/O Hucchanaika			MNL	3/*/2	0.73	0.73	Teak, Hebbevu and other	0.73	18	2476	Surface	Well	0	Cultivable	Private Land	13.00.34.72	76.10.20.153
66	BETTADALUR	Rangappa S/O Rangappa		544066207253	MNL	3/*/5	0.27	0.27	Teak, Hebbevu and other	0.27	7	916	Surface	Well	0	Cultivable	Private Land	13.00.34.73	76.10.20.154
67	BETTADALUR	Rangaswamy S/O Late Annappa		620822551739	MNL	129/*/4	0.8	0.8	Teak, Hebbevu and other	0.8	20	2713	Surface	Well	0	Cultivable	Private Land	13.00.34.74	76.10.20.155
68	BETTADALUR				MNL	129/*/8	0.02	0.02	Teak, Hebbevu and other	0.02	1	68	Surface	Well	0	Cultivable	Private Land	13.00.34.75	76.10.20.156
69	BETTADALUR	Rangaswamy S/O Helavashetty		832720314383	MNL	135/*/1	0.7	0.7	Teak, Hebbevu and other	0.7	18	2374	Surface	Well	0	Cultivable	Private Land	13.00.34.76	76.10.20.157
70	BETTADALUR	Rathamma W/O Puttaswamygowda		362077336974	MNL	7/*/1	0.33	0.33	Teak, Hebbevu and other	0.33	8	1119	Surface	Well	0	Cultivable	Private Land	13.00.34.77	76.10.20.158
71	BETTADALUR	Rathamma S/O Rudranaika		910137799015	MNL	130/*/*	0.59	0.59	Teak, Hebbevu and other	0.59	15	2001	Surface	Well	0	Cultivable	Private Land	13.00.34.78	76.10.20.159
72	BETTADALUR	Ramesh S/O Marisiddegowda		819345240695	MNL	7/*/5	0.42	0.42	Teak, Hebbevu and other	0.42	11	1424	Surface	Well	0	Cultivable	Private Land	13.00.34.79	76.10.20.160
73	BETTADALUR	Ramesh S/O Ramegowda		379728413825	MNL	124/*/6	0.19	0.19	Teak, Hebbevu and other	0.19	5	644	Surface	Well	0	Cultivable	Private Land	13.00.34.80	76.10.20.161
74	BETTADALUR	Ramakrishnegowda S/O Ramegowda			MNL	5/*/4	0.18	0.18	Teak, Hebbevu and other	0.18	5	610	Surface	Well	0	Cultivable	Private Land	13.00.34.81	76.10.20.162

75	BETTADALUR	Ramaiah S/O Basavaiah			MNL	128/*/*	0.48	0.48	Teak, Hebbevu and other	0.48	12	1628	Surface	Well	0	Cultivable	Private Land	13.00.34.82	76.10.20.163
76	BETTADALUR	Ramaswamy S/O B R Veeregowda	549348270910		MNL	2/*/8	0.38	0.38	Teak, Hebbevu and other	0.38	10	1289	Surface	Well	0	Cultivable	Private Land	13.00.34.83	76.10.20.164
77	BETTADALUR	Ramegowda S/O Rangegowda			MNL	128/*/*	0.45	0.45	Teak, Hebbevu and other	0.45	11	1526	Surface	Well	0	Cultivable	Private Land	13.00.34.84	76.10.20.165
78	BETTADALUR	Ramegowda S/O Hanumegowda	203884095778		MNL	141/*/1	0.01	0.01	Teak, Hebbevu and other	0.01	0	34	Surface	Well	0	Cultivable	Private Land	13.00.34.85	76.10.20.166
79	BETTADALUR				MNL	2/*/6	0.02	0.02	Teak, Hebbevu and other	0.02	1	68	Surface	Well	0	Cultivable	Private Land	13.00.34.86	76.10.20.167
80	BETTADALUR				MNL	133/*/3	1.63	1.63	Teak, Hebbevu and other	1.63	41	5528	Surface	Well	0	Cultivable	Private Land	13.00.34.87	76.10.20.168
81	BETTADALUR	Rudranaika S/O Dyavanaika			MNL	139/*/*	1.08	1.08	Teak, Hebbevu and other	1.08	27	3663	Surface	Well	0	Cultivable	Private Land	13.00.34.88	76.10.20.169
82	BETTADALUR	Rudregowda S/O Basavegowda			MNL	7/*/2	0.1	0.1	Teak, Hebbevu and other	0.1	3	339	Surface	Well	0	Cultivable	Private Land	13.00.34.89	76.10.20.170
83	BETTADALUR	Rudregowda S/O Huligowda			MNL	141/*/1	0.03	0.03	Teak, Hebbevu and other	0.03	1	102	Surface	Well	0	Cultivable	Private Land	13.00.34.90	76.10.20.171
84	BETTADALUR	Lakshmananaika S/O Puttanaika	909745274373		MNL	138/*/3	0.42	0.42	Teak, Hebbevu and other	0.42	11	1424	Surface	Well	0	Cultivable	Private Land	13.00.34.91	76.10.20.172
85	BETTADALUR	Lakshmegowda S/O Hanumegowda			MNL	2/*/7	0.02	0.02	Teak, Hebbevu and other	0.02	1	68	Surface	Well	0	Cultivable	Private Land	13.00.34.92	76.10.20.173
86	BETTADALUR	Lingegowda S/O Basavegowda			MNL	7/*/7	0.1	0.1	Teak, Hebbevu and other	0.1	3	339	Surface	Well	0	Cultivable	Private Land	13.00.34.93	76.10.20.174
87	BETTADALUR	Vishnu S/O Puttappa			MNL	141/*/8	0.03	0.03	Teak, Hebbevu and other	0.03	1	102	Surface	Well	0	Cultivable	Private Land	13.00.34.94	76.10.20.175
88	BETTADALUR	Shankarashetty S/O Helavashetty	435757416299		MNL	135/*/2	0.36	0.36	Teak, Hebbevu and other	0.36	9	1221	Surface	Well	0	Cultivable	Private Land	13.00.34.95	76.10.20.176
89	BETTADALUR	Shanthamma W/O Puttanaika	663971206096		MNL	141/*/7	0.03	0.03	Teak, Hebbevu and other	0.03	1	102	Surface	Well	0	Cultivable	Private Land	13.00.34.96	76.10.20.177
90	BETTADALUR				MNL	138/*/2	0.42	0.42	Teak, Hebbevu and other	0.42	11	1424	Surface	Well	0	Cultivable	Private Land	13.00.34.97	76.10.20.178
91	BETTADALUR	Sharadamma W/O Kumaranaika	328663830392		MNL	131/*/1	0.8	0.8	Teak, Hebbevu and other	0.8	20	2713	Surface	Well	0	Cultivable	Private Land	13.00.34.98	76.10.20.179
92	BETTADALUR	Shivappa S/O Lakshmegowda	987812731734		MNL	133/*/1	1.01	1.01	Teak, Hebbevu and other	1.01	25	3391	Surface	Well	0	Cultivable	Private Land	13.00.34.99	76.10.20.180
93	BETTADALUR	Shivaraju Uruf Shivanna S/O Dhasanapuram			MNL	2/*/4	0.21	0.21	Teak, Hebbevu and other	0.21	5	712	Surface	Well	0	Cultivable	Private Land	13.00.34.100	76.10.20.181
94	BETTADALUR	Shyraju S/O Saankoor			MNL	126/*/*	0.44	0.44	Teak, Hebbevu and other	0.44	11	1492	Surface	Well	0	Cultivable	Private Land	13.00.34.101	76.10.20.182

95	BETTADALUR	Siddaiah S/O Kariyaiah		503396885688	MNL	129/*/6	0.11	0.11	Teak, Hebbevu and others	0.11	3	373	Surface	Well	0	Cultivable	Private Land	13.00.34.102	76.10.20.183
96	BETTADALUR	Siddegowda S/O Venkategowda		780934008379	MNL	7/*/1	0.33	0.33	Teak, Hebbevu and others	0.33	8	1119	Surface	Well	0	Cultivable	Private Land	13.00.34.103	76.10.20.184
97	BETTADALUR	Siddegowda B R S/O Late Ramegowda			MNL	5/*/7	0.18	0.18	Teak, Hebbevu and others	0.18	5	610	Surface	Well	0	Cultivable	Private Land	13.00.34.104	76.10.20.185
98	BETTADALUR	Suresh S/O Chandrachar		'575586668541	MNL	125/*/2	0.2	0.2	Teak, Hebbevu and others	0.2	5	678	Surface	Well	0	Cultivable	Private Land	13.00.34.105	76.10.20.186
99	BETTADALUR				MNL	124/*/5	0.16	0.16	Teak, Hebbevu and others	0.16	4	543	Surface	Well	0	Cultivable	Private Land	13.00.34.106	76.10.20.187
100	BETTADALUR				MNL	125/*/4	0.21	0.21	Teak, Hebbevu and others	0.21	5	712	Surface	Well	0	Cultivable	Private Land	13.00.34.107	76.10.20.188
101	BETTADALUR	Somashekar S/O Basavegowda			MNL	7/*/8	0.26	0.26	Teak, Hebbevu and others	0.26	7	882	Surface	Well	0	Cultivable	Private Land	13.00.34.108	76.10.20.189
102	BETTADALUR	Somashekar S/O Marisiddegowda		713027918485	MNL	7/*/3	0.67	0.67	Teak, Hebbevu and others	0.67	17	2272	Surface	Well	0	Cultivable	Private Land	13.00.34.109	76.10.20.190
103	BETTADALUR	Somesh S/O Narasaiah			MNL	129/*/9	0.55	0.55	Teak, Hebbevu and others	0.55	14	1865	Surface	Well	0	Cultivable	Private Land	13.00.34.110	76.10.20.191
104	BETTADALUR	Huligowda S/O Huligowda			MNL	141/*/1	0.02	0.02	Teak, Hebbevu and others	0.02	1	68	Surface	Well	0	Cultivable	Private Land	13.00.34.111	76.10.20.192
		Total=								52.93	1323	133590							

[Chapter - IV] 4.5 A Details of Vegetative Cover Activities

Plantation Type : Afforestation Activities

Sl. No	Village Name	Farmer Name:	Farmer Code	Aadhar Card No.	Rate Type (Manually/Machinery)	Survey No:	Total Area (Ha.)	Proposed Area (Ha.)	Activity/ Model/Plant/ Crop Name :	Number of Plants Per Ha	No. of plants	Unit Cost 135.65	Method of Irrigation (Drip/Ring/Surface)	Source of Irrigation (Canal/Rainfed/Well)	Area as per Type Of Land (Ha.)		Ownership of Land (Community Land/ Private Land/Other Land)
															Waste Land	Cultivable	
1	HAGARE	A G Yogesh S/O Gowrashetty			Manually	61*/32	0.01	0.01	Teak, Hebbevu and others	0.01	0	34	Surface	Well	0	Cultivable	Private Land
2	HAGARE	A S Shivakumar S/O Late Siddegowda			Manually	61*/30	0.01	0.01	Teak, Hebbevu and others	0.01	0	34	Surface	Well	0	Cultivable	Private Land
3	HAGARE	Amrutha D K W/O Lokesh			Manually	63*/12	0.01	0.01	Teak, Hebbevu and others	0.01	0	34	Surface	Well	0	Cultivable	Private Land
4	HAGARE	Ananda P G S/O Govindegowda P H			Manually	63*/10	0.01	0.01	Teak, Hebbevu and others	0.01	0	34	Surface	Well	0	Cultivable	Private Land
5	HAGARE	Asha W/O Kumar			Manually	63*/11	0.01	0.01	Teak, Hebbevu and others	0.01	0	34	Surface	Well	0	Cultivable	Private Land
6	HAGARE	B G Sathish S/O Guruswamygowda			Manually	63*/19	0.01	0.01	Teak, Hebbevu and others	0.01	0	34	Surface	Well	0	Cultivable	Private Land
7	HAGARE	B S Chandrashekar S/O Giriyappa			Manually	102*/1	0.01	0.01	Teak, Hebbevu and others	0.01	0	34	Surface	Well	0	Cultivable	Private Land
8	HAGARE	Basavaraju			Manually	61*/27	0.01	0.01	Teak, Hebbevu and others	0.01	0	34	Surface	Well	0	Cultivable	Private Land
9	HAGARE	Basavaraju S/O Rangegowda			Manually	63*/8	0.01	0.01	Teak, Hebbevu and others	0.01	0	34	Surface	Well	0	Cultivable	Private Land
10	HAGARE	Bhagya W/O Channabasavaiah			Manually	63*/7	0.01	0.01	Teak, Hebbevu and others	0.01	0	34	Surface	Well	0	Cultivable	Private Land
11	HAGARE	Bharathi W/O Revanna			Manually	103*/11	0.01	0.01	Teak, Hebbevu and others	0.01	0	34	Surface	Well	0	Cultivable	Private Land
12	HAGARE	Bharthi W/O Gopinatha			Manually	64*/5	0.2	0.2	Teak, Hebbevu and others	0.2	5	678	Surface	Well	0	Cultivable	Private Land
13	HAGARE	Buddaiah S/O Madduraiah			Manually	103*/4	0.02	0.02	Teak, Hebbevu and others	0.02	1	68	Surface	Well	0	Cultivable	Private Land
14	HAGARE	Chandrakala H M W/O Mahesh			Manually	63*/9	0.01	0.01	Teak, Hebbevu and others	0.01	0	34	Surface	Well	0	Cultivable	Private Land
15	HAGARE	Chandramma W/O Shivakumar			Manually	61*/26	0.01	0.01	Teak, Hebbevu and others	0.01	0	34	Surface	Well	0	Cultivable	Private Land
16	HAGARE				Manually	63*/33	0.01	0.01	Teak, Hebbevu and others	0.01	0	34	Surface	Well	0	Cultivable	Private Land
17	HAGARE	Chandrashekar S/O Chikkanna			Manually	61*/15	0.26	0.26	Teak, Hebbevu and others	0.26	7	882	Surface	Well	0	Cultivable	Private Land

18	HAGARE	Chandregowda W/O Kenchegowda			Manually	61*/21	0.01	0.01	Teak, Hebbevu and others	0.01	0	34	Surface	Well	0	Cultiva ble	Private Land
19	HAGARE	Chowdabhovi S/O Muniyabhovi			Manually	61*/13	0.01	0.01	Teak, Hebbevu and others	0.01	0	34	Surface	Well	0	Cultiva ble	Private Land
20	HAGARE	Devaki S/O Devegowda			Manually	56*/*	0.02	0.02	Teak, Hebbevu and others	0.02	1	68	Surface	Well	0	Cultiva ble	Private Land
21	HAGARE	Devarajegowda S/O Dyavegowda			Manually	56*/*	0.02	0.02	Teak, Hebbevu and others	0.02	1	68	Surface	Well	0	Cultiva ble	Private Land
22	HAGARE	Dharmappa S/O Venkategowda			Manually	56*/*	0.02	0.02	Teak, Hebbevu and others	0.02	1	68	Surface	Well	0	Cultiva ble	Private Land
23	HAGARE	Dharmegowda S/O Rajegowda			Manually	61*/16	0.01	0.01	Teak, Hebbevu and others	0.01	0	34	Surface	Well	0	Cultiva ble	Private Land
24	HAGARE	Dinesh K N			Manually	61*/35	0.01	0.01	Teak, Hebbevu and others	0.01	0	34	Surface	Well	0	Cultiva ble	Private Land
25	HAGARE	Dishanth Kumar H C S/O Late Cheluvegowda			Manually	61*/12	0.11	0.11	Teak, Hebbevu and others	0.11	3	373	Surface	Well	0	Cultiva ble	Private Land
26	HAGARE	Doddathammegowda S/O Dyavegowda			Manually	61*/6	0.06	0.06	Teak, Hebbevu and others	0.06	2	203	Surface	Well	0	Cultiva ble	Private Land
27	HAGARE	G R Nataraj S/O Late Rudregowda			Manually	106*/11	0.01	0.01	Teak, Hebbevu and others	0.01	0	34	Surface	Well	0	Cultiva ble	Private Land
28	HAGARE	Geetha W/O Ravi	584635714353		Manually	61*/18	0.01	0.01	Teak, Hebbevu and others	0.01	0	34	Surface	Well	0	Cultiva ble	Private Land
29	HAGARE	Girija W/O Late Bharghavarama			Manually	63*/3	0.04	0.04	Teak, Hebbevu and others	0.04	1	136	Surface	Well	0	Cultiva ble	Private Land
30	HAGARE				Manually	64*/3	0.3	0.3	Teak, Hebbevu and others	0.3	8	1017	Surface	Well	0	Cultiva ble	Private Land
31	HAGARE	Gnyaneshwar Lal Jain P S/O Pukraj			Manually	105*/3	0.06	0.06	Teak, Hebbevu and others	0.06	2	203	Surface	Well	0	Cultiva ble	Private Land
32	HAGARE				Manually	106*/12	0.03	0.03	Teak, Hebbevu and others	0.03	1	102	Surface	Well	0	Cultiva ble	Private Land
33	HAGARE				Manually	62*/4	0.28	0.28	Teak, Hebbevu and others	0.28	7	950	Surface	Well	0	Cultiva ble	Private Land
34	HAGARE	Govindegowda W/O Ramegowda			Manually	56*/*	0.15	0.15	Teak, Hebbevu and others	0.15	4	509	Surface	Well	0	Cultiva ble	Private Land
35	HAGARE	Gowamma W/O Late Manjashetty			Manually	62*/9	0.02	0.02	Teak, Hebbevu and others	0.02	1	68	Surface	Well	0	Cultiva ble	Private Land
36	HAGARE	H C Dishanth Kumar S/O Cheluvegowda			Manually	106*/4	0.09	0.09	Teak, Hebbevu and others	0.09	2	305	Surface	Well	0	Cultiva ble	Private Land
37	HAGARE	H C Manjunatha S/O Late Chikkanna			Manually	61*/7	0.04	0.04	Teak, Hebbevu and others	0.04	1	136	Surface	Well	0	Cultiva ble	Private Land

38	HAGARE	
39	HAGARE	
40	HAGARE	
41	HAGARE	H G Paramesh S/O Govindgowda
42	HAGARE	H G Prabhakaran S/O Pk Govindanayar
43	HAGARE	
44	HAGARE	H K Raju S/O Late Karibasavaiah
45	HAGARE	H M Kantharaju S/O Mallegowda
46	HAGARE	H M Padmakshi W/O Annappashetty
47	HAGARE	H M Rajashekar S/O Manjashetty
48	HAGARE	
49	HAGARE	H M Somegowda S/O G Manjegowda
50	HAGARE	H S Somegowda S/O Siddegowda
51	HAGARE	H T Mahesh S/O Thimmegowda
52	HAGARE	H T Prasanna S/O Thimmegowda
53	HAGARE	H V Ananda Kumar S/O Venkatesh
54	HAGARE	H V Rangaswamy S/O Venkatesh
55	HAGARE	Harish B S S/O Siddabasavegowda
56	HAGARE	Harish H C S/O Chandrashetty
57	HAGARE	

	Manually	61/*/8	0.04	0.04	Teak, Hebbevu and others	0.04	1	136	Surface	Well	0	Cultiva ble	Private Land
	Manually	61/*/9	0.04	0.04	Teak, Hebbevu and others	0.04	1	136	Surface	Well	0	Cultiva ble	Private Land
	Manually	61/*/10	0.04	0.04	Teak, Hebbevu and others	0.04	1	136	Surface	Well	0	Cultiva ble	Private Land
	Manually	61/*/11	0.06	0.06	Teak, Hebbevu and others	0.06	2	203	Surface	Well	0	Cultiva ble	Private Land
	Manually	64/*/1	0.52	0.52	Teak, Hebbevu and others	0.52	13	1763	Surface	Well	0	Cultiva ble	Private Land
	Manually	63/*/1	0.25	0.25	Teak, Hebbevu and others	0.25	6	848	Surface	Well	0	Cultiva ble	Private Land
647371639831	Manually	63/*/17	0.01	0.01	Teak, Hebbevu and others	0.01	0	34	Surface	Well	0	Cultiva ble	Private Land
	Manually	56/*/*	0.1	0.1	Teak, Hebbevu and others	0.1	3	339	Surface	Well	0	Cultiva ble	Private Land
	Manually	62/*/8	0.03	0.03	Teak, Hebbevu and others	0.03	1	102	Surface	Well	0	Cultiva ble	Private Land
	Manually	106/*/14	0.01	0.01	Teak, Hebbevu and others	0.01	0	34	Surface	Well	0	Cultiva ble	Private Land
	Manually	106/*/5	0.01	0.01	Teak, Hebbevu and others	0.01	0	34	Surface	Well	0	Cultiva ble	Private Land
	Manually	106/*/16	0.01	0.01	Teak, Hebbevu and others	0.01	0	34	Surface	Well	0	Cultiva ble	Private Land
	Manually	102/*/1	0.01	0.01	Teak, Hebbevu and others	0.01	0	34	Surface	Well	0	Cultiva ble	Private Land
	Manually	63/*/22	0.01	0.01	Teak, Hebbevu and others	0.01	0	34	Surface	Well	0	Cultiva ble	Private Land
	Manually	62/*/1	0.26	0.26	Teak, Hebbevu and others	0.26	7	882	Surface	Well	0	Cultiva ble	Private Land
	Manually	61/*/4	0.45	0.45	Teak, Hebbevu and others	0.45	11	1526	Surface	Well	0	Cultiva ble	Private Land
	Manually	61/*/4	0.35	0.35	Teak, Hebbevu and others	0.35	9	1187	Surface	Well	0	Cultiva ble	Private Land
	Manually	61/*/38	0.01	0.01	Teak, Hebbevu and others	0.01	0	34	Surface	Well	0	Cultiva ble	Private Land
	Manually	63/*/13	0.01	0.01	Teak, Hebbevu and others	0.01	0	34	Surface	Well	0	Cultiva ble	Private Land
	Manually	63/*/26	0.01	0.01	Teak, Hebbevu and others	0.01	0	34	Surface	Well	0	Cultiva ble	Private Land

58	HAGARE	Hemavathi S/O Borannagowda
59	HAGARE	Indramma W/O Dharanendraiah
60	HAGARE	Janardhanaswamy S/O Late Govindaiah
61	HAGARE	Jayalakshamma S/O Sannarangaiah
62	HAGARE	Jayanthi W/O Late Shivanna
63	HAGARE	
64	HAGARE	K Anitha W/O Late Sudhakar
65	HAGARE	
66	HAGARE	K B Harish S/O K N Basavaraju
67	HAGARE	K M Dharanesh S/O K M Murthy
68	HAGARE	K M Harish S/O K M Murthy
69	HAGARE	K P Komala W/O B S Kantharaju
70	HAGARE	Keshavegowda S/O Late Sannegowda
71	HAGARE	Lakkaiah S/O Rangaiah
72	HAGARE	
73	HAGARE	Lakshamma W/O Dharmegowda
74	HAGARE	Lalitha W/O Bhadrash
75	HAGARE	Lalitha W/O Gangadharappa
76	HAGARE	M B Pushpa S/O M K Borannagowda
77	HAGARE	M Madhu S/O Manjegowda

	Manually	101/*/3	0.05	0.05	Teak, Hebbevu and others	0.05	1	170	Surface	Well	0	Cultiva ble	Private Land
	Manually	103/*/9	0.02	0.02	Teak, Hebbevu and others	0.02	1	68	Surface	Well	0	Cultiva ble	Private Land
	Manually	103/*/4	0.01	0.01	Teak, Hebbevu and others	0.01	0	34	Surface	Well	0	Cultiva ble	Private Land
	Manually	101/*/8	0.01	0.01	Teak, Hebbevu and others	0.01	0	34	Surface	Well	0	Cultiva ble	Private Land
	Manually	106/*/10	0.01	0.01	Teak, Hebbevu and others	0.01	0	34	Surface	Well	0	Cultiva ble	Private Land
	Manually	106/*/8	0.01	0.01	Teak, Hebbevu and others	0.01	0	34	Surface	Well	0	Cultiva ble	Private Land
	Manually	63/*/2	0.05	0.05	Teak, Hebbevu and others	0.05	1	170	Surface	Well	0	Cultiva ble	Private Land
	Manually	64/*/2	0.3	0.3	Teak, Hebbevu and others	0.3	8	1017	Surface	Well	0	Cultiva ble	Private Land
	Manually	103/*/7	0.01	0.01	Teak, Hebbevu and others	0.01	0	34	Surface	Well	0	Cultiva ble	Private Land
	Manually	106/*/6	0.01	0.01	Teak, Hebbevu and others	0.01	0	34	Surface	Well	0	Cultiva ble	Private Land
	Manually	106/*/13	0.01	0.01	Teak, Hebbevu and others	0.01	0	34	Surface	Well	0	Cultiva ble	Private Land
	Manually	63/*/21	0.01	0.01	Teak, Hebbevu and others	0.01	0	34	Surface	Well	0	Cultiva ble	Private Land
	Manually	61/*/37	0.01	0.01	Teak, Hebbevu and others	0.01	0	34	Surface	Well	0	Cultiva ble	Private Land
487293984862	Manually	101/*/3	0.07	0.07	Teak, Hebbevu and others	0.07	2	237	Surface	Well	0	Cultiva ble	Private Land
	Manually	101/*/4	0.13	0.13	Teak, Hebbevu and others	0.13	3	441	Surface	Well	0	Cultiva ble	Private Land
	Manually	63/*/4	0.01	0.01	Teak, Hebbevu and others	0.01	0	34	Surface	Well	0	Cultiva ble	Private Land
	Manually	61/*/14	0.14	0.14	Teak, Hebbevu and others	0.14	4	475	Surface	Well	0	Cultiva ble	Private Land
	Manually	106/*/15	0.01	0.01	Teak, Hebbevu and others	0.01	0	34	Surface	Well	0	Cultiva ble	Private Land
	Manually	102/*/1	0.01	0.01	Teak, Hebbevu and others	0.01	0	34	Surface	Well	0	Cultiva ble	Private Land
	Manually	61/*/19	0.01	0.01	Teak, Hebbevu and others	0.01	0	34	Surface	Well	0	Cultiva ble	Private Land

78	HAGARE	M P Harish S/O Puttalingappa
79	HAGARE	Mahesh S/O Saganegowda
80	HAGARE	Malaiah S/O Rangaiah
81	HAGARE	
82	HAGARE	Malamma W/O Rangaiah
83	HAGARE	Mallaiah S/O Rangaiah
84	HAGARE	
85	HAGARE	Mallegowda S/O Kategowda
86	HAGARE	Mallikarjuna S/O Gopalachari
87	HAGARE	Manjaiah S/O Late Siddaiah Uruf Kariyaiah
88	HAGARE	
89	HAGARE	
90	HAGARE	Manjamma W/O Gangachari
91	HAGARE	Manjegowda S/O Late Channegowda
92	HAGARE	Manjunath S/O Late Chikkanna
93	HAGARE	Marigowda M H S/O Hanumegowda
94	HAGARE	Marularadhya S/O Mariswamaiah
95	HAGARE	
96	HAGARE	Mohana S/O Kenchegowda
97	HAGARE	N J Shankara S/O Javarappa

	Manually	106/*/3	0.01	0.01	Teak, Hebbevu and others	0.01	0	34	Surface	Well	0	Cultiva ble	Private Land
	Manually	106/*/7	0.01	0.01	Teak, Hebbevu and others	0.01	0	34	Surface	Well	0	Cultiva ble	Private Land
	Manually	101/*/3	0.09	0.09	Teak, Hebbevu and others	0.09	2	305	Surface	Well	0	Cultiva ble	Private Land
	Manually	101/*/5	0.06	0.06	Teak, Hebbevu and others	0.06	2	203	Surface	Well	0	Cultiva ble	Private Land
487592706172	Manually	101/*/3	0.02	0.02	Teak, Hebbevu and others	0.02	1	68	Surface	Well	0	Cultiva ble	Private Land
	Manually	101/*/1	0.1	0.1	Teak, Hebbevu and others	0.1	3	339	Surface	Well	0	Cultiva ble	Private Land
	Manually	101/*/3	0.03	0.03	Teak, Hebbevu and others	0.03	1	102	Surface	Well	0	Cultiva ble	Private Land
	Manually	61/*/46	0.02	0.02	Teak, Hebbevu and others	0.02	1	68	Surface	Well	0	Cultiva ble	Private Land
	Manually	102/*/1	0.28	0.28	Teak, Hebbevu and others	0.28	7	950	Surface	Well	0	Cultiva ble	Private Land
	Manually	101/*/3	0.05	0.05	Teak, Hebbevu and others	0.05	1	170	Surface	Well	0	Cultiva ble	Private Land
	Manually	101/*/3	0.05	0.05	Teak, Hebbevu and others	0.05	1	170	Surface	Well	0	Cultiva ble	Private Land
	Manually	101/*/3	0.05	0.05	Teak, Hebbevu and others	0.05	1	170	Surface	Well	0	Cultiva ble	Private Land
	Manually	106/*/17	0.01	0.01	Teak, Hebbevu and others	0.01	0	34	Surface	Well	0	Cultiva ble	Private Land
536682132950	Manually	61/*/33	0.01	0.01	Teak, Hebbevu and others	0.01	0	34	Surface	Well	0	Cultiva ble	Private Land
753243653896	Manually	61/*/3	0.26	0.26	Teak, Hebbevu and others	0.26	7	882	Surface	Well	0	Cultiva ble	Private Land
	Manually	63/*/16	0.01	0.01	Teak, Hebbevu and others	0.01	0	34	Surface	Well	0	Cultiva ble	Private Land
	Manually	61/*/36	0.01	0.01	Teak, Hebbevu and others	0.01	0	34	Surface	Well	0	Cultiva ble	Private Land
	Manually	61/*/31	0.01	0.01	Teak, Hebbevu and others	0.01	0	34	Surface	Well	0	Cultiva ble	Private Land
	Manually	106/*/18	0.01	0.01	Teak, Hebbevu and others	0.01	0	34	Surface	Well	0	Cultiva ble	Private Land
	Manually	103/*/10	0.04	0.04	Teak, Hebbevu and others	0.04	1	136	Surface	Well	0	Cultiva ble	Private Land

98	HAGARE	Nagaiah S/O Thimmaiah'
99	HAGARE	Nasiruddin S/O Abdul Maheb Sab
100	HAGARE	Naveena W/O Kishor Kumar
101	HAGARE	Ningaiah S/O Kallaiah
102	HAGARE	Niranjan S/O Rangaswamy
103	HAGARE	Nirmala W/O Venkatesh
104	HAGARE	P D Chandrashekar S/O Durgesh
105	HAGARE	P T Rangan Gowda S/O Late Thimmegowda
106	HAGARE	Paamathi W/O Anil
107	HAGARE	Paramesh S/O Govindgowda
108	HAGARE	Prasanna Kumar S/O Late Rangashetty
109	HAGARE	Puttaraju S/O Kalegowda
110	HAGARE	Puttegowda S/O Dyavegowda
111	HAGARE	R Ramesh S/O Ramaiah
112	HAGARE	Radhamani W/O Shankaranarayana
113	HAGARE	Raju H K S/O Karigowda
114	HAGARE	Rangaswamy G R S/O Rangappa
115	HAGARE	Rangan Gowda S/O Channegowda
116	HAGARE	Ranjith Kumar S C S/O Cheluvegowda
117	HAGARE	Rathamma W/O K R Halappa

495323881400	Manually	103/*/1	0.2	0.2	Teak, Hebbevu and others	0.2	5	678	Surface	Well	0	Cultiva ble	Private Land
	Manually	63/*/6	0.01	0.01	Teak, Hebbevu and others	0.01	0	34	Surface	Well	0	Cultiva ble	Private Land
	Manually	63/*/32	0.01	0.01	Teak, Hebbevu and others	0.01	0	34	Surface	Well	0	Cultiva ble	Private Land
	Manually	102/*/1	0.01	0.01	Teak, Hebbevu and others	0.01	0	34	Surface	Well	0	Cultiva ble	Private Land
	Manually	103/*/12	0.02	0.02	Teak, Hebbevu and others	0.02	1	68	Surface	Well	0	Cultiva ble	Private Land
	Manually	61/*/45	0.02	0.02	Teak, Hebbevu and others	0.02	1	68	Surface	Well	0	Cultiva ble	Private Land
	Manually	63/*/18	0.01	0.01	Teak, Hebbevu and others	0.01	0	34	Surface	Well	0	Cultiva ble	Private Land
	Manually	105/*/1	0.33	0.33	Teak, Hebbevu and others	0.33	8	1119	Surface	Well	0	Cultiva ble	Private Land
	Manually	63/*/29	0.01	0.01	Teak, Hebbevu and others	0.01	0	34	Surface	Well	0	Cultiva ble	Private Land
	Manually	61/*/4	0.8	0.8	Teak, Hebbevu and others	0.8	20	2713	Surface	Well	0	Cultiva ble	Private Land
755401460024	Manually	62/*/5	0.36	0.36	Teak, Hebbevu and others	0.36	9	1221	Surface	Well	0	Cultiva ble	Private Land
	Manually	61/*/28	0.01	0.01	Teak, Hebbevu and others	0.01	0	34	Surface	Well	0	Cultiva ble	Private Land
	Manually	56/*/*	0.02	0.02	Teak, Hebbevu and others	0.02	1	68	Surface	Well	0	Cultiva ble	Private Land
	Manually	61/*/43	0.05	0.05	Teak, Hebbevu and others	0.05	1	170	Surface	Well	0	Cultiva ble	Private Land
	Manually	64/*/4	0.2	0.2	Teak, Hebbevu and others	0.2	5	678	Surface	Well	0	Cultiva ble	Private Land
	Manually	61/*/29	0.02	0.02	Teak, Hebbevu and others	0.02	1	68	Surface	Well	0	Cultiva ble	Private Land
	Manually	63/*/5	0.02	0.02	Teak, Hebbevu and others	0.02	1	68	Surface	Well	0	Cultiva ble	Private Land
	Manually	56/*/*	0.1	0.1	Teak, Hebbevu and others	0.1	3	339	Surface	Well	0	Cultiva ble	Private Land
	Manually	63/*/25	0.01	0.01	Teak, Hebbevu and others	0.01	0	34	Surface	Well	0	Cultiva ble	Private Land
	Manually	56/*/*	0.15	0.15	Teak, Hebbevu and others	0.15	4	509	Surface	Well	0	Cultiva ble	Private Land

118	HAGARE	Ravikumar S/O Late Rangashetty
119	HAGARE	Ravish S/O Late Manjashetty
120	HAGARE	Renuka S/O Venkatesh
121	HAGARE	
122	HAGARE	
123	HAGARE	Rudraiah S/O Late Lingaiah
124	HAGARE	Rukmini D R W/O T R Hemanth
125	HAGARE	Rupa H M S/O M T Venkatesh
126	HAGARE	Rupa H R S/O Rajashekaraiah H R
127	HAGARE	S M Chandrachari S/O Mallachar
128	HAGARE	Saroja K P W/O Papanna
129	HAGARE	Sarojamma W/O Shivanna
130	HAGARE	Sathish S/O Late Somegowda
131	HAGARE	Shaheed Khanm
132	HAGARE	Shankar N J S/O Late Javarappa
133	HAGARE	Shankaramma W/O Late Rangashetty
134	HAGARE	Shanthakumar Uruf Palaksha S/O Late Manjashetty
135	HAGARE	
136	HAGARE	Shanthappa V B S/O Basavegowda
137	HAGARE	Shivakumar A S S/O Siddegowda

	Manually	103/*/4	0.01	0.01	Teak, Hebbavu and others	0.01	0	34	Surface	Well	0	Cultiva ble	Private Land
621522936396	Manually	62/*/3	0.24	0.24	Teak, Hebbavu and others	0.24	6	814	Surface	Well	0	Cultiva ble	Private Land
	Manually	103/*/12	0.01	0.01	Teak, Hebbavu and others	0.01	0	34	Surface	Well	0	Cultiva ble	Private Land
	Manually	103/*/3	0.04	0.04	Teak, Hebbavu and others	0.04	1	136	Surface	Well	0	Cultiva ble	Private Land
	Manually	103/*/6	0.03	0.03	Teak, Hebbavu and others	0.03	1	102	Surface	Well	0	Cultiva ble	Private Land
	Manually	60/*/*	0.16	0.16	Teak, Hebbavu and others	0.16	4	543	Surface	Well	0	Cultiva ble	Private Land
	Manually	102/*/3	0.02	0.02	Teak, Hebbavu and others	0.02	1	68	Surface	Well	0	Cultiva ble	Private Land
	Manually	103/*/8	0.01	0.01	Teak, Hebbavu and others	0.01	0	34	Surface	Well	0	Cultiva ble	Private Land
	Manually	63/*/34	0.05	0.05	Teak, Hebbavu and others	0.05	1	170	Surface	Well	0	Cultiva ble	Private Land
	Manually	103/*/5	0.01	0.01	Teak, Hebbavu and others	0.01	0	34	Surface	Well	0	Cultiva ble	Private Land
	Manually	63/*/20	0.01	0.01	Teak, Hebbavu and others	0.01	0	34	Surface	Well	0	Cultiva ble	Private Land
	Manually	102/*/1	0.01	0.01	Teak, Hebbavu and others	0.01	0	34	Surface	Well	0	Cultiva ble	Private Land
	Manually	61/*/23	0	0	Teak, Hebbavu and others	0	0	0	Surface	Well	0	Cultiva ble	Private Land
	Manually	61/*/24	0.02	0.02	Teak, Hebbavu and others	0.02	1	68	Surface	Well	0	Cultiva ble	Private Land
	Manually	61/*/20	0.04	0.04	Teak, Hebbavu and others	0.04	1	136	Surface	Well	0	Cultiva ble	Private Land
698280580458	Manually	62/*/2	0.17	0.17	Teak, Hebbavu and others	0.17	4	577	Surface	Well	0	Cultiva ble	Private Land
	Manually	62/*/7	0.16	0.16	Teak, Hebbavu and others	0.16	4	543	Surface	Well	0	Cultiva ble	Private Land
	Manually	62/*/6	0.08	0.08	Teak, Hebbavu and others	0.08	2	271	Surface	Well	0	Cultiva ble	Private Land
	Manually	61/*/25	0.01	0.01	Teak, Hebbavu and others	0.01	0	34	Surface	Well	0	Cultiva ble	Private Land
	Manually	63/*/27	0.01	0.01	Teak, Hebbavu and others	0.01	0	34	Surface	Well	0	Cultiva ble	Private Land

138	HAGARE	
139	HAGARE	Shivakumar S/O Sannaramegowda
140	HAGARE	Shivegowda S/O Late Dyavegowda
141	HAGARE	Shridevi W/O Mohan Kumar
142	HAGARE	Siddlingegowda S/O Nanjundegowda
143	HAGARE	Sudheer S/O Shivappa
144	HAGARE	Sunil K K S/O Kishnegowda
145	HAGARE	Suresh S/O Ramegowda
146	HAGARE	Theerthaiah S/O Basavaiah
147	HAGARE	
148	HAGARE	
149	HAGARE	
150	HAGARE	Theerthesh S/O Kumaraiah
151	HAGARE	Theerthesh S/O Siddegowda
152	HAGARE	Thimmabhovi S/O Muniyabhovi
153	HAGARE	Thirumalaiah S/O Thimmaiah
154	HAGARE	
155	HAGARE	Vasumrthy S/O Late Chikkanna
156	HAGARE	
157	HAGARE	Venkategowda S/O Venkategowda

	Manually	63/*/15	0.01	0.01	Teak, Hebbevu and others	0.01	0	34	Surface	Well	0	Cultiva ble	Private Land
	Manually	61/*/22	0.01	0.01	Teak, Hebbevu and others	0.01	0	34	Surface	Well	0	Cultiva ble	Private Land
	Manually	61/*/5	0.01	0.01	Teak, Hebbevu and others	0.01	0	34	Surface	Well	0	Cultiva ble	Private Land
	Manually	61/*/47	0.01	0.01	Teak, Hebbevu and others	0.01	0	34	Surface	Well	0	Cultiva ble	Private Land
	Manually	61/*/34	0.01	0.01	Teak, Hebbevu and others	0.01	0	34	Surface	Well	0	Cultiva ble	Private Land
	Manually	63/*/31	0.01	0.01	Teak, Hebbevu and others	0.01	0	34	Surface	Well	0	Cultiva ble	Private Land
	Manually	61/*/44	0.01	0.01	Teak, Hebbevu and others	0.01	0	34	Surface	Well	0	Cultiva ble	Private Land
	Manually	61/*/42	0.01	0.01	Teak, Hebbevu and others	0.01	0	34	Surface	Well	0	Cultiva ble	Private Land
374105685016	Manually	104/*/3	0.45	0.45	Teak, Hebbevu and others	0.45	11	1526	Surface	Well	0	Cultiva ble	Private Land
	Manually	104/*/1	0.15	0.15	Teak, Hebbevu and others	0.15	4	509	Surface	Well	0	Cultiva ble	Private Land
	Manually	60/*/*	0.39	0.39	Teak, Hebbevu and others	0.39	10	1323	Surface	Well	0	Cultiva ble	Private Land
	Manually	104/*/2	0.2	0.2	Teak, Hebbevu and others	0.2	5	678	Surface	Well	0	Cultiva ble	Private Land
	Manually	63/*/24	0.01	0.01	Teak, Hebbevu and others	0.01	0	34	Surface	Well	0	Cultiva ble	Private Land
	Manually	102/*/1	0.01	0.01	Teak, Hebbevu and others	0.01	0	34	Surface	Well	0	Cultiva ble	Private Land
	Manually	63/*/14	0.01	0.01	Teak, Hebbevu and others	0.01	0	34	Surface	Well	0	Cultiva ble	Private Land
	Manually	105/*/2	0.33	0.33	Teak, Hebbevu and others	0.33	8	1119	Surface	Well	0	Cultiva ble	Private Land
	Manually	105/*/4	0.06	0.06	Teak, Hebbevu and others	0.06	2	203	Surface	Well	0	Cultiva ble	Private Land
	Manually	61/*/17	0.09	0.09	Teak, Hebbevu and others	0.09	2	305	Surface	Well	0	Cultiva ble	Private Land
	Manually	61/*/48	0.28	0.28	Teak, Hebbevu and others	0.28	7	950	Surface	Well	0	Cultiva ble	Private Land
	Manually	63/*/30	0.01	0.01	Teak, Hebbevu and others	0.01	0	34	Surface	Well	0	Cultiva ble	Private Land

158	HAGARE	Venkatesh
159	HAGARE	Venkatesh S/O Rangaiah
160	HAGARE	Venkatesh S/O Yalakkigowda
161	HAGARE	Vishwanath S/O Thammaiah Shetty
162	HAGARE	Yathish Kumar S/O Bhagyamma
163	HAGARE	Yellachari S/O Yellachari
164	HAGARE	Yogesh A S S/O Siddegowda
165	HAGARE	Siddalingamma W/O Ningaiah
166	HAGARE	Thimmaiah S/O Thirumalaiah
167	HAGARE	Kumar S/O Ramachandrabhovi
168	HAGARE	Lakshammac\O Rangaiah
169	HAGARE	Malamma W/O Rangaiah
170	HAGARE	Sannaningamma W/O Sannegowda
171	HAGARE	Lakshamma W/O Late Javaraiah
172	HAGARE	Rangaiah S/O Kullaiah
173	HAGARE	Basavaiah S/O Chikkaiah
174	HAGARE	Thimmaiah S/O Chikkaiah
175	HAGARE	H C Shantharaj S/O Late Chikkashetty
176	HAGARE	Venkatappa S/O Venkatappa
177	HAGARE	Venkatamma S/O H V Venkatappa

	Manually	106/*/1	0.05	0.05	Teak, Hebbevu and others	0.05	1	170	Surface	Well	0	Cultiva ble	Private Land
	Manually	101/*/6	0.05	0.05	Teak, Hebbevu and others	0.05	1	170	Surface	Well	0	Cultiva ble	Private Land
	Manually	61/*/41	0.01	0.01	Teak, Hebbevu and others	0.01	0	34	Surface	Well	0	Cultiva ble	Private Land
	Manually	106/*/9	0.01	0.01	Teak, Hebbevu and others	0.01	0	34	Surface	Well	0	Cultiva ble	Private Land
	Manually	61/*/39	0.01	0.01	Teak, Hebbevu and others	0.01	0	34	Surface	Well	0	Cultiva ble	Private Land
	Manually	102/*/1	0.2	0.2	Teak, Hebbevu and others	0.2	5	678	Surface	Well	0	Cultiva ble	Private Land
	Manually	61/*/40	0.01	0.01	Teak, Hebbevu and others	0.01	0	34	Surface	Well	0	Cultiva ble	Private Land
203169258915	Manually	100/*/*	0.4	0.4	Teak, Hebbevu and others	0.4	10	1357	Surface	Well	0	Cultiva ble	Private Land
	Manually	100/*/*	0.6	0.6	Teak, Hebbevu and others	0.6	15	2035	Surface	Well	0	Cultiva ble	Private Land
	Manually	100/*/*	0.3	0.3	Teak, Hebbevu and others	0.3	8	1017	Surface	Well	0	Cultiva ble	Private Land
488202897337	Manually	100/*/*	0.4	0.4	Teak, Hebbevu and others	0.4	10	1357	Surface	Well	0	Cultiva ble	Private Land
	Manually	100/*/*	0.4	0.4	Teak, Hebbevu and others	0.4	10	1357	Surface	Well	0	Cultiva ble	Private Land
614403766872	Manually	100/*/*	0.3	0.3	Teak, Hebbevu and others	0.3	8	1017	Surface	Well	0	Cultiva ble	Private Land
	Manually	100/*/*	0.6	0.6	Teak, Hebbevu and others	0.6	15	2035	Surface	Well	0	Cultiva ble	Private Land
	Manually	100/*/*	0.4	0.4	Teak, Hebbevu and others	0.4	10	1357	Surface	Well	0	Cultiva ble	Private Land
488677757219	Manually	100/*/*	0.4	0.4	Teak, Hebbevu and others	0.4	10	1357	Surface	Well	0	Cultiva ble	Private Land
	Manually	100/*/*	0.4	0.4	Teak, Hebbevu and others	0.4	10	1357	Surface	Well	0	Cultiva ble	Private Land
	Manually	100/*/*	0.3	0.3	Teak, Hebbevu and others	0.3	8	1017	Surface	Well	0	Cultiva ble	Private Land
	Manually	100/*/*	0.6	0.6	Teak, Hebbevu and others	0.6	15	2035	Surface	Well	0	Cultiva ble	Private Land
	Manually	100/*/*	0.3	0.3	Teak, Hebbevu and others	0.3	8	1017	Surface	Well	0	Cultiva ble	Private Land

178	HAGARE	Nataraju S/O Late Nagappa
179	HAGARE	Basheer Ahamedh S/O Rehamahn Khan
180	HAGARE	Syed Hussen S/O Syed Imam
181	HAGARE	H J Babu S/O Jakrisab
182	HAGARE	Sukumar Gosai S/O Dadugosai
183	HAGARE	H C Rajakumara S/O Late Chikkaiah
184	HAGARE	Ganganna S/O Chaluvegowda
185	HAGARE	Venkatesh S/O Thimmaiah
186	HAGARE	Malaiah S/O Lakkaiah
187	HAGARE	Lakkaiah S/Ochikkaiah
188	HAGARE	Rangaswamy S/O Chikkaiah
189	HAGARE	Dhanalakshamma W/O Mariyaiah
190	HAGARE	Basavaiah S/O Ningaiah
191	HAGARE	Ahamedh Jaakir S/O Late H Hamadh
192	HAGARE	Venkataiah S/O Thimmaiah
193	HAGARE	Gowramma W/O Malaiah
194	HAGARE	Channamma W/O Chikkanaiah
195	HAGARE	Puttalakshmi W/O Ranganatha
196	HAGARE	Janakamma W/O Javarappa
197	HAGARE	Vanajakshi S/O Rangaiah

846309498728	Manually	100/**	0.4	0.4	Teak, Hebbevu and others	0.4	10	1357	Surface	Well	0	Cultiva ble	Private Land
	Manually	100/**	0.3	0.3	Teak, Hebbevu and others	0.3	8	1017	Surface	Well	0	Cultiva ble	Private Land
	Manually	100/**	0.4	0.4	Teak, Hebbevu and others	0.4	10	1357	Surface	Well	0	Cultiva ble	Private Land
741850638371	Manually	100/**	0.4	0.4	Teak, Hebbevu and others	0.4	10	1357	Surface	Well	0	Cultiva ble	Private Land
632084716013	Manually	100/**	0.3	0.3	Teak, Hebbevu and others	0.3	8	1017	Surface	Well	0	Cultiva ble	Private Land
	Manually	100/**	0.4	0.4	Teak, Hebbevu and others	0.4	10	1357	Surface	Well	0	Cultiva ble	Private Land
522879257444	Manually	100/**	0.3	0.3	Teak, Hebbevu and others	0.3	8	1017	Surface	Well	0	Cultiva ble	Private Land
	Manually	100/**	0.4	0.4	Teak, Hebbevu and others	0.4	10	1357	Surface	Well	0	Cultiva ble	Private Land
	Manually	100/**	0.6	0.6	Teak, Hebbevu and others	0.6	15	2035	Surface	Well	0	Cultiva ble	Private Land
448657476516	Manually	100/**	0.4	0.4	Teak, Hebbevu and others	0.4	10	1357	Surface	Well	0	Cultiva ble	Private Land
233522122565	Manually	100/**	0.4	0.4	Teak, Hebbevu and others	0.4	10	1357	Surface	Well	0	Cultiva ble	Private Land
	Manually	100/**	1.2	1.2	Teak, Hebbevu and others	1.2	30	4070	Surface	Well	0	Cultiva ble	Private Land
896302610331	Manually	100/**	0.3	0.3	Teak, Hebbevu and others	0.3	8	1017	Surface	Well	0	Cultiva ble	Private Land
802173862188	Manually	100/**	0.9	0.9	Teak, Hebbevu and others	0.9	23	3052	Surface	Well	0	Cultiva ble	Private Land
538198820200	Manually	100/**	0.4	0.4	Teak, Hebbevu and others	0.4	10	1357	Surface	Well	0	Cultiva ble	Private Land
	Manually	100/**	0.6	0.6	Teak, Hebbevu and others	0.6	15	2035	Surface	Well	0	Cultiva ble	Private Land
293723040458	Manually	100/**	0.35	0.35	Teak, Hebbevu and others	0.35	9	1187	Surface	Well	0	Cultiva ble	Private Land
	Manually	100/**	0.3	0.3	Teak, Hebbevu and others	0.3	8	1017	Surface	Well	0	Cultiva ble	Private Land
332611014888	Manually	100/**	0.4	0.4	Teak, Hebbevu and others	0.4	10	1357	Surface	Well	0	Cultiva ble	Private Land
	Manually	100/**	0.4	0.4	Teak, Hebbevu and others	0.4	10	1357	Surface	Well	0	Cultiva ble	Private Land

198	HAGARE	Kumar S/O Nanjappa		Manually	100/**/*	0.3	0.3	Teak, Hebbevu and others	0.3	8	1017	Surface	Well	0	Cultiva ble	Private Land
199	HAGARE	Saganaiah S/O Thimmaiah	972176051608	Manually	100/**/*	0.6	0.6	Teak, Hebbevu and others	0.6	15	2035	Surface	Well	0	Cultiva ble	Private Land
200	HAGARE	Somaiah S/O Thimmaiah		Manually	100/**/*	0.4	0.4	Teak, Hebbevu and others	0.4	10	1357	Surface	Well	0	Cultiva ble	Private Land
201	HAGARE	Puttadeavamma S/O Late Thimmaiah		Manually	100/**/*	0.6	0.6	Teak, Hebbevu and others	0.6	15	2035	Surface	Well	0	Cultiva ble	Private Land
202	HAGARE	Dasaiah S/O Thimmaiah		Manually	100/**/*	0.4	0.4	Teak, Hebbevu and others	0.4	10	1357	Surface	Well	0	Cultiva ble	Private Land
203	HAGARE	Shrinivas S/O Late Thimmaiah		Manually	100/**/*	0.6	0.6	Teak, Hebbevu and others	0.6	15	2035	Surface	Well	0	Cultiva ble	Private Land
204	HAGARE	Sulochanamma S/O Kamalachar		Manually	100/**/*	0.4	0.4	Teak, Hebbevu and others	0.4	10	1357	Surface	Well	0	Cultiva ble	Private Land
205	HAGARE	Kalingappa S/O Thammaiah		Manually	100/**/*	0.4	0.4	Teak, Hebbevu and others	0.4	10	1357	Surface	Well	0	Cultiva ble	Private Land
206	HAGARE	Sannnarangaiah S/O Kullaiah		Manually	100/**/*	0.4	0.4	Teak, Hebbevu and others	0.4	10	1357	Surface	Well	0	Cultiva ble	Private Land
207	HAGARE	Jakri S/O Shake Beri	772374198187	Manually	100/**/*	0.9	0.9	Teak, Hebbevu and others	0.9	23	3052	Surface	Well	0	Cultiva ble	Private Land
		Total=							31.58	790	107096					

[Chapter - IV] 4.5 A Details of Vegetative Cover Activities

District : Hassan,

Taluk: Belur,

Grama Panchayath: Hagare, Micro Watershed Name: Holabagere (4D3E6D1d)

Plantation Type : Afforestation Activities

SL. No	Village Name	Farmer Name:	Farmer Code	Aadhar Card No.	Rate Type (Manually/Machinery)	Survey No:	Total Area (Ha.)	Proposed Area (Ha.)	Activity/ Model/Plant/ Crop Name :	Number of Plants Per Ha	No. of plants	Unit Cost 135.65	Method of Irrigation (Drip/Rirng/Surface)	Source of Irrigation (Canal/Rainfed/Well)	Area as per Type Of Land (Ha.)		Ownership of Land (Community Land/Private Land/Other Land)	Lotitude	Longitude
															Waste Land	Cultivable			
1	HOLABAGERE	Sri Narayanaswamy HT S/O H Thimmanna			MNL	53/*/1	0.91	0.91	Teak, Hebbevu and others	0.91	23	3086	Surface	Well	0	Cultivable	Private Land	13.00.28.56	76.10.14.82
2	HOLABAGERE				MNL	138/*/2	3.78	3.78	Teak, Hebbevu and others	3.78	110	14922	Surface	Well	0	Cultivable	Private Land	13.00.29.60	76.10.40.96
3	HOLABAGERE				MNL	103/*/2	0.74	0.74	Teak, Hebbevu and others	0.74	19	2510	Surface	Well	0	Cultivable	Private Land	13.00.16.23	76.10.39.30
4	HOLABAGERE				MNL	1/*/2	0.4	0.4	Teak, Hebbevu and others	0.4	10	1357	Surface	Well	0	Cultivable	Private Land	13.00.16.06	76.10.38.96
5	HOLABAGERE	Sri Vinay S B S/O Basavashetty			MNL	1/*/3	0.32	0.32	Teak, Hebbevu and others	0.32	8	1085	Surface	Well	0	Cultivable	Private Land	13.00.15.60	76.10.38.95
6	HOLABAGERE	Sri Sathish H G S/O Late Govindaramanaika		223826892309	MNL	123/*/2	0.59	0.59	Teak, Hebbevu and others	0.59	15	2001	Surface	Well	0	Cultivable	Private Land	13.00.15.50	76.10.02.82
7	HOLABAGERE				MNL	92/*/1	0.35	0.35	Teak, Hebbevu and others	0.35	9	1187	Surface	Well	0	Cultivable	Private Land	13.00.28.17	76.10.55.95
8	HOLABAGERE	Akkamma W/O Bheemanna		607388982322	MNL	4/*/*	1.2	1.2	Teak, Hebbevu and others	1.2	30	4070	Surface	Well	0	Cultivable	Private Land	13.00.27.81	76.10.12.53
9	HOLABAGERE	Anasuya W/O Gangadharaiah H B			MNL	69/*/2	0.15	0.15	Teak, Hebbevu and others	0.15	4	509	Surface	Well	0	Cultivable	Private Land	13.00.29.87	76.10.15.59
10	HOLABAGERE	Anandamma W/O Late Honnaiah		774350810340	MNL	47/*/5	0.12	0.12	Teak, Hebbevu and others	0.12	3	407	Surface	Well	0	Cultivable	Private Land	13.00.29.96	76.10.15.27
11	HOLABAGERE				MNL	47/*/7	0.12	0.12	Teak, Hebbevu and others	0.12	3	407	Surface	Well	0	Cultivable	Private Land	13.00.29.00	76.10.14.59
12	HOLABAGERE				MNL	43/*/2	0.2	0.2	Teak, Hebbevu and others	0.2	5	678	Surface	Well	0	Cultivable	Private Land	13.00.29.03	76.10.14.61
13	HOLABAGERE				MNL	43/*/4	0.15	0.15	Teak, Hebbevu and others	0.15	4	509	Surface	Well	0	Cultivable	Private Land	13.00.29.65	76.10.15.16
14	HOLABAGERE				MNL	47/*/1	0.14	0.14	Teak, Hebbevu and others	0.14	4	475	Surface	Well	0	Cultivable	Private Land	13.00.29.62	76.10.15.02
15	HOLABAGERE				MNL	73/*/1	0.26	0.26	Teak, Hebbevu and others	0.26	7	882	Surface	Well	0	Cultivable	Private Land	13.00.29.47	76.10.14.40
16	HOLABAGERE				MNL	72/*/*	0.71	0.71	Teak, Hebbevu and others	0.71	18	2408	Surface	Well	0	Cultivable	Private Land	13.00.29.52	76.10.15.03
17	HOLABAGERE	Asha D/O Shanthaveeregowda		'211701139422	MNL	127/*/3	0.11	0.11	Teak, Hebbevu and others	0.11	3	373	Surface	Well	0	Cultivable	Private Land	13.00.29.55	76.10.15.09
18	HOLABAGERE				MNL	127/*/1	0.26	0.26	Teak, Hebbevu and others	0.26	7	882	Surface	Well	0	Cultivable	Private Land	13.00.29.54	76.10.15.10

19	HOLABAGE RE	Eraiah S/O Eraiah		'559582498220	MNL	4/*/*	0.4	0.4	Teak, Hebbevu and others	0.4	10	1357	Surface	Well	0	Cultivable	Private Land	13.00.27.81	76.10.12.53
20	HOLABAGE RE	Eregowda Uruf Ravi S/O Shanthaveeregowda			MNL	127/*/3	0.11	0.11	Teak, Hebbevu and others	0.11	3	373	Surface	Well	0	Cultivable	Private Land	13.00.29.55	76.10.15.09
21	HOLABAGE RE				MNL	127/*/1	0.26	0.26	Teak, Hebbevu and others	0.26	7	882	Surface	Well	0	Cultivable	Private Land	13.00.29.54	76.10.15.10
22	HOLABAGE RE	Eregowda S/O Thimmegowda			MNL	4/*/*	0.5	0.5	Teak, Hebbevu and others	0.5	13	1696	Surface	Well	0	Cultivable	Private Land	13.00.27.81	76.10.12.53
23	HOLABAGE RE	Eregowda S/O Huligowda		836123777138	MNL	122/*/7	0.15	0.15	Teak, Hebbevu and others	0.15	4	509	Surface	Well	0	Cultivable	Private Land	13.00.29.68	76.10.14.13
24	HOLABAGE RE	Umendra Gangamma S/O Rudregowda			MNL	134/*/7	0.8	0.8	Teak, Hebbevu and others	0.8	20	2713	Surface	Well	0	Cultivable	Private Land	13.00.29.57	76.10.15.14
25	HOLABAGE RE	A A Jinchandra S/O A P Anantharajaiah		'603911370171	MNL	88/*/*	0.3	0.3	Teak, Hebbevu and others	0.3	8	1017	Surface	Well	0	Cultivable	Private Land	13.00.29.63	76.10.14.65
26	HOLABAGE RE				MNL	38/*/1	0.2	0.2	Teak, Hebbevu and others	0.2	5	678	Surface	Well	0	Cultivable	Private Land	13.00.28.72	76.10.11.17
27	HOLABAGE RE				MNL	77/*/1	0.8	0.8	Teak, Hebbevu and others	0.8	20	2713	Surface	Well	0	Cultivable	Private Land	13.00.27.78	76.10.08.14
28	HOLABAGE RE	Ashok kumar s/o jinachandra			MNL	77/*/3	1.95	1.95	Teak, Hebbevu and others	1.95	49	6613	Surface	Well	0	Cultivable	Private Land	13.00.29.62	76.10.15.07
29	HOLABAGE RE	keerthikumar s/o jinachandra			MNL	77/*/2	1.25	1.25	Teak, Hebbevu and others	1.25	31	4239	Surface	Well	0	Cultivable	Private Land	13.00.29.66	76.10.15.28
30	HOLABAGE RE	A Prasanna Kumar S/O A P Anantharajaiah		'657708292512	MNL	71/*/1	0.5	0.5	Teak, Hebbevu and others	0.5	13	1696	Surface	Well	0	Cultivable	Private Land	13.00.29.57	76.10.15.14
31	HOLABAGE RE				MNL	71/*/2	0.34	0.34	Teak, Hebbevu and others	0.34	9	1153	Surface	Well	0	Cultivable	Private Land	13.00.29.61	76.10.15.09
32	HOLABAGE RE				MNL	105/*/4	0.22	0.22	Teak, Hebbevu and others	0.22	6	746	Surface	Well	0	Cultivable	Private Land	13.00.29.63	76.10.15.13
33	HOLABAGE RE				MNL	88/*/*	0.3	0.3	Teak, Hebbevu and others	0.3	8	1017	Surface	Well	0	Cultivable	Private Land	13.00.29.63	76.10.14.65
34	HOLABAGE RE	A Mohankumar S/O A P Anantharajaiah			MNL	65/*/7	0.47	0.47	Teak, Hebbevu and others	0.47	12	1594	Surface	Well	0	Cultivable	Private Land	13.00.29.61	76.10.15.12
35	HOLABAGE RE				MNL	92/*/3	1.37	1.37	Teak, Hebbevu and others	1.37	50	6783	Surface	Well	0	Cultivable	Private Land	13.00.29.59	76.10.15.09
36	HOLABAGE RE				MNL	88/*/*	0.18	0.18	Teak, Hebbevu and others	0.18	5	610	Surface	Well	0	Cultivable	Private Land	13.00.29.63	76.10.14.65
37	HOLABAGE RE				MNL	91/*/1	0.4	0.4	Teak, Hebbevu and others	0.4	10	1357	Surface	Well	0	Cultivable	Private Land	13.00.29.62	76.10.15.12
38	HOLABAGE RE	A Sumathikumar S/O Anantharaiah		383089514585	MNL	104/*/*	0.26	0.26	Teak, Hebbevu and others	0.26	7	882	Surface	Well	0	Cultivable	Private Land	13.00.29.61	76.10.15.16
39	HOLABAGE RE	M Puttarangaswamy		868848777280	MNL	70/*/*	0.25	0.25	Teak, Hebbevu and others	0.25	6	848	Surface	Well	0	Cultivable	Private Land	13.00.29.62	76.10.15.11
40	HOLABAGE RE	N Neelakantiah S/O Nanjaiah			MNL	68/*/*	0.12	0.12	Teak, Hebbevu and others	0.12	3	407	Surface	Well	0	Cultivable	Private Land	13.00.29.63	76.10.15.12
41	HOLABAGE RE	S V Prabhakar S/O Vaasappachar			MNL	31/*/2	1.08	1.08	Teak, Hebbevu and others	1.08	27	3663	Surface	Well	0	Cultivable	Private Land	13.00.29.64	76.10.15.13
42	HOLABAGE RE	S M Gopalachar S/O Mallachari		482968352591	MNL	30/*/2	0.36	0.36	Teak, Hebbevu and others	0.36	9	1221	Surface	Well	0	Cultivable	Private Land	13.00.29.65	76.10.15.14

43	HOLABAGE RE	S M Chandrachari S/O Mallachari		482968352591	MNL	30/*/3	0.12	0.12	Teak, Hebbevu and others	0.12	3	407	Surface	Well	0	Cultivable	Private Land	13.00.29.66	76.10.15.15
44	HOLABAGE RE				MNL	30/*/1	0.6	0.6	Teak, Hebbevu and others	0.6	15	2035	Surface	Well	0	Cultivable	Private Land	13.00.29.67	76.10.15.16
45	HOLABAGE RE	S M Mallikarjunachar S/O S M		969602657960	MNL	30/*/4	0.36	0.36	Teak, Hebbevu and others	0.36	9	1221	Surface	Well	0	Cultivable	Private Land	13.00.29.68	76.10.15.17
46	HOLABAGE RE	S N Neelakantiah S/O Nanjaiah		556304659514	MNL	69/*/1	0.15	0.15	Teak, Hebbevu and others	0.15	4	509	Surface	Well	0	Cultivable	Private Land	13.00.29.69	76.10.15.18
47	HOLABAGE RE				MNL	164/*/*	0.3	0.3	Teak, Hebbevu and others	0.3	8	1017	Surface	Well	0	Cultivable	Private Land	13.00.29.70	76.10.15.19
48	HOLABAGE RE	S B Jayanna S/O Basavegowda		792849252698	MNL	3/*/*	0.3	0.3	Teak, Hebbevu and others	0.3	8	1017	Surface	Well	0	Cultivable	Private Land	13.00.29.71	76.10.15.20
49	HOLABAGE RE	S V Madhavamurthy S/O Venkateshaiah		547357767391	MNL	23/*/1	0.18	0.18	Teak, Hebbevu and others	0.18	5	610	Surface	Well	0	Cultivable	Private Land	13.00.29.72	76.10.15.21
50	HOLABAGE RE	S H Vinod W/O Chandrashekar		797197223309	MNL	127/*/3	0.56	0.56	Teak, Hebbevu and others	0.56	14	1899	Surface	Well	0	Cultivable	Private Land	13.00.29.73	76.10.15.22
51	HOLABAGE RE	I M Somashekhar S/O Late		918928315382	MNL	165/*/4	0.18	0.18	Teak, Hebbevu and others	0.18	5	610	Surface	Well	0	Cultivable	Private Land	13.00.29.74	76.10.15.23
52	HOLABAGE RE	Kanajamma		468890593151	MNL	5/*/*	0.6	0.6	Teak, Hebbevu and others	0.6	15	2035	Surface	Well	0	Cultivable	Private Land	13.00.29.75	76.10.15.24
53	HOLABAGE RE	Kamamma W/O Late Gangadharamma		800382155969	MNL	165/*/2	0.18	0.18	Teak, Hebbevu and others	0.18	5	610	Surface	Well	0	Cultivable	Private Land	13.00.29.76	76.10.15.25
54	HOLABAGE RE				MNL	173/*/3	0.52	0.52	Teak, Hebbevu and others	0.52	13	1763	Surface	Well	0	Cultivable	Private Land	13.00.29.77	76.10.15.26
55	HOLABAGE RE	Kantharaju S/O Ramaswamy		278856314257	MNL	127/*/1	0.21	0.21	Teak, Hebbevu and others	0.21	5	712	Surface	Well	0	Cultivable	Private Land	13.00.29.78	76.10.15.27
56	HOLABAGE RE				MNL	127/*/2	0.1	0.1	Teak, Hebbevu and others	0.1	3	339	Surface	Well	0	Cultivable	Private Land	13.00.29.79	76.10.15.28
57	HOLABAGE RE	Kusumamma W/O Erammashetty			MNL	4/*/*	0.4	0.4	Teak, Hebbevu and others	0.4	10	1357	Surface	Well	0	Cultivable	Private Land	13.00.29.80	76.10.15.29
58	HOLABAGE RE	Krishnegowda S/O Dyavegowda		646206488086	MNL	123/*/3	0.34	0.34	Teak, Hebbevu and others	0.34	9	1153	Surface	Well	0	Cultivable	Private Land	13.00.29.81	76.10.15.30
59	HOLABAGE RE	K V Jagannath S/O Veerabhadrachari		368635352695	MNL	31/*/3	0.2	0.2	Teak, Hebbevu and others	0.2	5	678	Surface	Well	0	Cultivable	Private Land	13.00.29.82	76.10.15.31
60	HOLABAGE RE	K V Prasanna S/O Veerabhadrachari			MNL	31/*/3	0.25	0.25	Teak, Hebbevu and others	0.25	6	848	Surface	Well	0	Cultivable	Private Land	13.00.29.83	76.10.15.32
61	HOLABAGE RE	Ganeshachari S/O Veerabhadrachari			MNL	31/*/3	0.2	0.2	Teak, Hebbevu and others	0.2	5	678	Surface	Well	0	Cultivable	Private Land	13.00.29.84	76.10.15.33
62	HOLABAGE RE	Giriappa S/O Rangappa		995650373259	MNL	124/*/4	0.46	0.46	Teak, Hebbevu and others	0.46	12	1560	Surface	Well	0	Cultivable	Private Land	13.00.29.85	76.10.15.34
63	HOLABAGE RE	Gowamma W/O Eraiah			MNL	4/*/*	0.7	0.7	Teak, Hebbevu and others	0.7	18	2374	Surface	Well	0	Cultivable	Private Land	13.00.29.86	76.10.15.35
64	HOLABAGE RE	Gowamma W/O Venkataramanaika		506842070927	MNL	123/*/5	0.57	0.57	Teak, Hebbevu and others	0.57	14	1933	Surface	Well	0	Cultivable	Private Land	13.00.29.87	76.10.15.36
65	HOLABAGE RE				MNL	92/*/2	0.34	0.34	Teak, Hebbevu and others	0.34	9	1153	Surface	Well	0	Cultivable	Private Land	13.00.29.88	76.10.15.37
66	HOLABAGE RE	Gowamma W/O Chandregowda		212316526706	MNL	130/*/5	0.8	0.8	Teak, Hebbevu and others	0.8	20	2713	Surface	Well	0	Cultivable	Private Land	13.00.29.89	76.10.15.38

67	HOLABAGE RE	Chandrappa V H S/O Halagaiah		330560010252	MNL	43/*/1	0.18	0.18	Teak, Hebbevu and others	0.18	5	610	Surface	Well	0	Cultivable	Private Land	13.00.29.90	76.10.15.39
68	HOLABAGE RE				MNL	47/*/4	0.14	0.14	Teak, Hebbevu and others	0.14	4	475	Surface	Well	0	Cultivable	Private Land	13.00.29.91	76.10.15.40
69	HOLABAGE RE	Chandraiah S/O Dyavaiah		384963255269	MNL	4/*/*	1.3	1.3	Teak, Hebbevu and others	1.3	33	4409	Surface	Well	0	Cultivable	Private Land	13.00.29.92	76.10.15.41
70	HOLABAGE RE	Chandraiah S/O Rudraiah		297048921556	MNL	3/*/*	0.4	0.4	Teak, Hebbevu and others	0.4	10	1357	Surface	Well	0	Cultivable	Private Land	13.00.29.93	76.10.15.42
71	HOLABAGE RE	Chandregowda S/O Dyavegowda			MNL	123/*/6	0.34	0.34	Teak, Hebbevu and others	0.34	9	1153	Surface	Well	0	Cultivable	Private Land	13.00.29.94	76.10.15.43
72	HOLABAGE RE	Chandregowda S/O Hanumanthaiah			MNL	67/*/*	0.25	0.25	Teak, Hebbevu and others	0.25	6	848	Surface	Well	0	Cultivable	Private Land	13.00.29.95	76.10.15.44
73	HOLABAGE RE	Chandregowda S/O Huligowda		588819713909	MNL	125/*/8	0.4	0.4	Teak, Hebbevu and others	0.4	10	1357	Surface	Well	0	Cultivable	Private Land	13.00.29.96	76.10.15.45
74	HOLABAGE RE				MNL	126/*/5	0.1	0.1	Teak, Hebbevu and others	0.1	3	339	Surface	Well	0	Cultivable	Private Land	13.00.29.97	76.10.15.46
75	HOLABAGE RE				MNL	129/*/*	0.37	0.37	Teak, Hebbevu and others	0.37	9	1255	Surface	Well	0	Cultivable	Private Land	13.00.29.98	76.10.15.47
76	HOLABAGE RE				MNL	129/*/*	0.03	0.03	Teak, Hebbevu and others	0.03	1	102	Surface	Well	0	Cultivable	Private Land	13.00.29.99	76.10.15.48
77	HOLABAGE RE	Chikkaiah S/O Dodaiah			MNL	32/*/3	0.6	0.6	Teak, Hebbevu and others	0.6	15	2035	Surface	Well	0	Cultivable	Private Land	13.00.29.100	76.10.15.49
78	HOLABAGE RE	Jayamma W/O Shanthaveeregowda		'331693449755	MNL	127/*/3	0.12	0.12	Teak, Hebbevu and others	0.12	3	407	Surface	Well	0	Cultivable	Private Land	13.00.29.101	76.10.15.50
79	HOLABAGE RE				MNL	127/*/1	0.28	0.28	Teak, Hebbevu and others	0.28	7	950	Surface	Well	0	Cultivable	Private Land	13.00.29.102	76.10.15.51
80	HOLABAGE RE	Jayashankaraiah S/O Late Puttamallaiah		352881886455	MNL	69/*/1	0.6	0.6	Teak, Hebbevu and others	0.6	15	2035	Surface	Well	0	Cultivable	Private Land	13.00.29.103	76.10.15.52
81	HOLABAGE RE				MNL	3/*/*	0.8	0.8	Teak, Hebbevu and others	0.8	20	2713	Surface	Well	0	Cultivable	Private Land	13.00.29.104	76.10.15.53
82	HOLABAGE RE	Javaraiah S/O Pavadaiah		'352881886455	MNL	45/*/*	1.55	1.55	Teak, Hebbevu and others	1.55	39	5256	Surface	Well	0	Cultivable	Private Land	13.00.29.105	76.10.15.54
83	HOLABAGE RE				MNL	46/*/*	0.31	0.31	Teak, Hebbevu and others	0.31	8	1051	Surface	Well	0	Cultivable	Private Land	13.00.29.106	76.10.15.55
84	HOLABAGE RE	Jinesh Kumar S/O Vardhamanaiah		762125715112	MNL	37/*/2	1.44	1.44	Teak, Hebbevu and others	1.44	36	4883	Surface	Well	0	Cultivable	Private Land	13.00.29.107	76.10.15.56
85	HOLABAGE RE	T V Anantharaju S/O Late Varada Manaiah		'691930122243	MNL	38/*/2	1.01	1.01	Teak, Hebbevu and others	1.01	25	3425	Surface	Well	0	Cultivable	Private Land	13.00.29.108	76.10.15.57
86	HOLABAGE RE				MNL	37/*/4	0.8	0.8	Teak, Hebbevu and others	0.8	20	2713	Surface	Well	0	Cultivable	Private Land	13.00.29.109	76.10.15.58
87	HOLABAGE RE				MNL	88/*/*	0.2	0.2	Teak, Hebbevu and others	0.2	5	678	Surface	Well	0	Cultivable	Private Land	13.00.29.110	76.10.15.59
88	HOLABAGE RE	Dr.H Sathyanarayana Swamy S/O			MNL	29/*/*	0.86	0.86	Teak, Hebbevu and others	0.86	22	2916	Surface	Well	0	Cultivable	Private Land	13.00.29.111	76.10.15.60
89	HOLABAGE RE	Hanumanthaiah B			MNL	91/*/1	0.06	0.06	Teak, Hebbevu and others	0.06	2	203	Surface	Well	0	Cultivable	Private Land	13.00.29.112	76.10.15.61
90	HOLABAGE RE	Thimmanaika S/O Siddanaika		394387877645	MNL	74/*/*	0.26	0.26	Teak, Hebbevu and others	0.26	7	882	Surface	Well	0	Cultivable	Private Land	13.00.29.113	76.10.15.62

91	HOLABAGE RE	Thirumalamma W/O Mudlaiah		528072450147	MNL	4/*/*	0.5	0.5	Teak, Hebbevu and others	0.5	13	1696	Surface	Well	0	Cultivable	Private Land	13.00.29.114	76.10.15.63
92	HOLABAGE RE	Thirumalamma W/O Mudlaiah			MNL	5/*/*	1	1	Teak, Hebbevu and others	1	25	3391	Surface	Well	0	Cultivable	Private Land	13.00.29.115	76.10.15.64
93	HOLABAGE RE	Dasaiah S/O Rangaiah		764973361763	MNL	4/*/*	0.4	0.4	Teak, Hebbevu and others	0.4	10	1357	Surface	Well	0	Cultivable	Private Land	13.00.29.116	76.10.15.65
94	HOLABAGE RE				MNL	5/*/*	0.4	0.4	Teak, Hebbevu and others	0.4	10	1357	Surface	Well	0	Cultivable	Private Land	13.00.29.117	76.10.15.66
95	HOLABAGE RE	Doddaiah S/O Guruvaiah			MNL	48/*/*	0.45	0.45	Teak, Hebbevu and others	0.45	11	1526	Surface	Well	0	Cultivable	Private Land	13.00.29.118	76.10.15.67
96	HOLABAGE RE	Doddaiah S/O Dyavaiah			MNL	51/*2	0.46	0.46	Teak, Hebbevu and others	0.46	12	1560	Surface	Well	0	Cultivable	Private Land	13.00.29.119	76.10.15.68
97	HOLABAGE RE	Doddaiah S/O Hucchaiah			MNL	23/*1	0.74	0.74	Teak, Hebbevu and others	0.74	19	2510	Surface	Well	0	Cultivable	Private Land	13.00.29.120	76.10.15.69
98	HOLABAGE RE	Devamma Uruf Shyla Bin			MNL	127/*3	0.11	0.11	Teak, Hebbevu and others	0.11	3	373	Surface	Well	0	Cultivable	Private Land	13.00.29.121	76.10.15.70
99	HOLABAGE RE	Shanthaveeregowda			MNL	127/*1	0.26	0.26	Teak, Hebbevu and others	0.26	7	882	Surface	Well	0	Cultivable	Private Land	13.00.29.122	76.10.15.71
100	HOLABAGE RE	Devegowda Uruf Kumar S/O		826134260072	MNL	127/*3	0.11	0.11	Teak, Hebbevu and others	0.11	3	373	Surface	Well	0	Cultivable	Private Land	13.00.29.123	76.10.15.72
101	HOLABAGE RE	Shanthaveeregowda			MNL	127/*1	0.26	0.26	Teak, Hebbevu and others	0.26	7	882	Surface	Well	0	Cultivable	Private Land	13.00.29.124	76.10.15.73
102	HOLABAGE RE	Dyavaiah			MNL	59/*/*	1.48	1.48	Teak, Hebbevu and others	1.48	37	5019	Surface	Well	0	Cultivable	Private Land	13.00.29.125	76.10.15.74
103	HOLABAGE RE	Dyavaiah S/O Thimmaiah			MNL	4/*/*	1.4	1.4	Teak, Hebbevu and others	1.4	35	4748	Surface	Well	0	Cultivable	Private Land	13.00.29.126	76.10.15.75
104	HOLABAGE RE	Dharmaiah S/O Late Eraiah		503745484988	MNL	47/*3	0.2	0.2	Teak, Hebbevu and others	0.2	5	678	Surface	Well	0	Cultivable	Private Land	13.00.29.127	76.10.15.76
105	HOLABAGE RE				MNL	33/*5	0.23	0.23	Teak, Hebbevu and others	0.23	6	780	Surface	Well	0	Cultivable	Private Land	13.00.29.128	76.10.15.77
106	HOLABAGE RE				MNL	50/*9	0.16	0.16	Teak, Hebbevu and others	0.16	4	543	Surface	Well	0	Cultivable	Private Land	13.00.29.129	76.10.15.78
107	HOLABAGE RE				MNL	50/*4	0.09	0.09	Teak, Hebbevu and others	0.09	2	305	Surface	Well	0	Cultivable	Private Land	13.00.29.130	76.10.15.79
108	HOLABAGE RE	Dheenapal S/O Mallappshetty		887507619526	MNL	57/*/*	0.44	0.44	Teak, Hebbevu and others	0.44	11	1492	Surface	Well	0	Cultivable	Private Land	13.00.29.131	76.10.15.80
109	HOLABAGE RE				MNL	60/*/*	0.06	0.06	Teak, Hebbevu and others	0.06	2	203	Surface	Well	0	Cultivable	Private Land	13.00.29.132	76.10.15.81
110	HOLABAGE RE	Nanjaiah S/O Channabasavaiah			MNL	69/*3	0.01	0.01	Teak, Hebbevu and others	0.01	0	34	Surface	Well	0	Cultivable	Private Land	13.00.29.133	76.10.15.82
111	HOLABAGE RE				MNL	68/*/*	0.02	0.02	Teak, Hebbevu and others	0.02	1	68	Surface	Well	0	Cultivable	Private Land	13.00.29.134	76.10.15.83
112	HOLABAGE RE				MNL	164/*/*	0.27	0.27	Teak, Hebbevu and others	0.27	7	916	Surface	Well	0	Cultivable	Private Land	13.00.29.135	76.10.15.84
113	HOLABAGE RE	Nanjegowda S/O Huligowda		962199948898	MNL	129/*/*	0.31	0.31	Teak, Hebbevu and others	0.31	8	1051	Surface	Well	0	Cultivable	Private Land	13.00.29.136	76.10.15.85
114	HOLABAGE RE				MNL	122/*2	0.22	0.22	Teak, Hebbevu and others	0.22	6	746	Surface	Well	0	Cultivable	Private Land	13.00.29.137	76.10.15.86

115	HOLABAGE RE			MNL	122/*8	0.15	0.15	Teak, Hebbevu and others	0.15	4	509	Surface	Well	0	Cultivable	Private Land	13.00.29.138	76.10.15.87
116	HOLABAGE RE			MNL	127/*4	0.8	0.8	Teak, Hebbevu and others	0.8	20	2713	Surface	Well	0	Cultivable	Private Land	13.00.29.139	76.10.15.88
117	HOLABAGE RE			MNL	125/*4	0.23	0.23	Teak, Hebbevu and others	0.23	6	780	Surface	Well	0	Cultivable	Private Land	13.00.29.140	76.10.15.89
118	HOLABAGE RE			MNL	129/**	0.49	0.49	Teak, Hebbevu and others	0.49	12	1662	Surface	Well	0	Cultivable	Private Land	13.00.29.141	76.10.15.90
119	HOLABAGE RE	Nalinakshi W/O Rudraiah		MNL	23/*1	0.46	0.46	Teak, Hebbevu and others	0.46	12	1560	Surface	Well	0	Cultivable	Private Land	13.00.29.142	76.10.15.91
120	HOLABAGE RE	Nagewsh B G S/O Gangadhar	416017416358	MNL	121/*2	0.93	0.93	Teak, Hebbevu and others	0.93	23	3154	Surface	Well	0	Cultivable	Private Land	13.00.29.143	76.10.15.92
121	HOLABAGE RE	Narayanaswami H T S/O H Thimmana		MNL	108/*3	1.6	1.6	Teak, Hebbevu and others	1.6	40	5426	Surface	Well	0	Cultivable	Private Land	13.00.29.144	76.10.15.93
122	HOLABAGE RE	Nirmala W/O Late M Nagaraju		MNL	37/*4	0.45	0.45	Teak, Hebbevu and others	0.45	11	1526	Surface	Well	0	Cultivable	Private Land	13.00.29.145	76.10.15.94
123	HOLABAGE RE	Nirvanaiah S/O Kenchiaiah	394533594012	MNL	4/**	0.7	0.7	Teak, Hebbevu and others	0.7	18	2374	Surface	Well	0	Cultivable	Private Land	13.00.29.146	76.10.15.95
124	HOLABAGE RE	Neelamma W/O Keshavanaika	207791585385	MNL	123/*4	0.02	0.02	Teak, Hebbevu and others	0.02	1	68	Surface	Well	0	Cultivable	Private Land	13.00.29.147	76.10.15.96
125	HOLABAGE RE	Neelamma W/O B S Shivarudrappa		MNL	41/*4	0.18	0.18	Teak, Hebbevu and others	0.18	5	610	Surface	Well	0	Cultivable	Private Land	13.00.29.148	76.10.15.97
126	HOLABAGE RE	Nemegowda S/O Dyavegowda	828282607732	MNL	123/*1A	0.35	0.35	Teak, Hebbevu and others	0.35	9	1187	Surface	Well	0	Cultivable	Private Land	13.00.29.149	76.10.15.98
127	HOLABAGE RE	P//Huligowda S/O Huligowda	543524153172	MNL	126/*6	0.37	0.37	Teak, Hebbevu and others	0.37	9	1255	Surface	Well	0	Cultivable	Private Land	13.00.29.150	76.10.15.99
128	HOLABAGE RE	Palakshamurthy S/O Nanjaiah	868848777280	MNL	69/*3	0.15	0.15	Teak, Hebbevu and others	0.15	4	509	Surface	Well	0	Cultivable	Private Land	13.00.29.151	76.10.15.100
129	HOLABAGE RE	Puttarangaswamy S/O Hanumanthai	232119214380	MNL	64/*2	0.25	0.25	Teak, Hebbevu and others	0.25	6	848	Surface	Well	0	Cultivable	Private Land	13.00.29.152	76.10.15.101
130	HOLABAGE RE	Puttaraju S/O Hulyappa		MNL	130/*2	0.8	0.8	Teak, Hebbevu and others	0.8	20	2713	Surface	Well	0	Cultivable	Private Land	13.00.29.153	76.10.15.102
131	HOLABAGE RE	Puttaswamygowda S/O Mallegowda	708703796386	MNL	127/*1	0.67	0.67	Teak, Hebbevu and others	0.67	17	2272	Surface	Well	0	Cultivable	Private Land	13.00.29.154	76.10.15.103
132	HOLABAGE RE			MNL	127/*2	0.3	0.3	Teak, Hebbevu and others	0.3	8	1017	Surface	Well	0	Cultivable	Private Land	13.00.29.155	76.10.15.104
133	HOLABAGE RE	Puttegowda	708703796386	MNL	5/**	2.4	2.4	Teak, Hebbevu and others	2.4	60	8139	Surface	Well	0	Cultivable	Private Land	13.00.29.156	76.10.15.105
134	HOLABAGE RE	Prakash S/O Mallappashetty	699435834847	MNL	60/**	0.09	0.09	Teak, Hebbevu and others	0.09	2	305	Surface	Well	0	Cultivable	Private Land	13.00.29.157	76.10.15.106
135	HOLABAGE RE			MNL	57/**	0.25	0.25	Teak, Hebbevu and others	0.25	6	848	Surface	Well	0	Cultivable	Private Land	13.00.29.158	76.10.15.107
136	HOLABAGE RE	Prathibha Wo Chidananda	996816118574	MNL	124/*2	0.6	0.6	Teak, Hebbevu and others	0.6	15	2035	Surface	Well	0	Cultivable	Private Land	13.00.29.159	76.10.15.108
137	HOLABAGE RE	Prabhakar S/O Eregowda	677954123695	MNL	129/**	0.69	0.69	Teak, Hebbevu and others	0.69	17	2340	Surface	Well	0	Cultivable	Private Land	13.00.29.160	76.10.15.109
138	HOLABAGE RE			MNL	129/**	0.85	0.85	Teak, Hebbevu and others	0.85	21	2883	Surface	Well	0	Cultivable	Private Land	13.00.29.161	76.10.15.110

139	HOLABAGE RE	Prasannakumar S/O Anantharajaiiah			MNL	104/**	0.2	0.2	Teak, Hebbevu and others	0.2	5	678	Surface	Well	0	Cultivable	Private Land	13.00.29.162	76.10.15.111
140	HOLABAGE RE	Basavannaiah S/O Annappaiah			MNL	3/**	0.6	0.6	Teak, Hebbevu and others	0.6	15	2035	Surface	Well	0	Cultivable	Private Land	13.00.29.163	76.10.15.112
141	HOLABAGE RE	Basavaraju S/O Basavashetty Uruf			MNL	40/**/11	0.08	0.08	Teak, Hebbevu and others	0.08	2	271	Surface	Well	0	Cultivable	Private Land	13.00.29.164	76.10.15.113
142	HOLABAGE RE	Basavaraju S/O Mallappashetty		677954123695	MNL	57/**	0.25	0.25	Teak, Hebbevu and others	0.25	6	848	Surface	Well	0	Cultivable	Private Land	13.00.29.165	76.10.15.114
143	HOLABAGE RE	Basavaraju S/O Mallappashetty			MNL	60/**	0.29	0.29	Teak, Hebbevu and others	0.29	7	983	Surface	Well	0	Cultivable	Private Land	13.00.29.166	76.10.15.115
144	HOLABAGE RE	Basavaraju S/O Huligowda		677856412205	MNL	125/**/7	0.23	0.23	Teak, Hebbevu and others	0.23	6	780	Surface	Well	0	Cultivable	Private Land	13.00.29.167	76.10.15.116
145	HOLABAGE RE				MNL	126/**/3	0.37	0.37	Teak, Hebbevu and others	0.37	9	1255	Surface	Well	0	Cultivable	Private Land	13.00.29.168	76.10.15.117
146	HOLABAGE RE				MNL	129/**	0.89	0.89	Teak, Hebbevu and others	0.89	22	3018	Surface	Well	0	Cultivable	Private Land	13.00.29.169	76.10.15.118
147	HOLABAGE RE				MNL	115/**	0.31	0.31	Teak, Hebbevu and others	0.31	8	1051	Surface	Well	0	Cultivable	Private Land	13.00.29.170	76.10.15.119
148	HOLABAGE RE				MNL	130/**/4	0.5	0.5	Teak, Hebbevu and others	0.5	13	1696	Surface	Well	0	Cultivable	Private Land	13.00.29.171	76.10.15.120
149	HOLABAGE RE				MNL	132/**/1	0.18	0.18	Teak, Hebbevu and others	0.18	5	610	Surface	Well	0	Cultivable	Private Land	13.00.29.172	76.10.15.121
150	HOLABAGE RE				MNL	132/**/1	0.13	0.13	Teak, Hebbevu and others	0.13	3	441	Surface	Well	0	Cultivable	Private Land	13.00.29.173	76.10.15.122
151	HOLABAGE RE	B R Shankar S/O Late B V Ramachandra Rao			MNL	114/**	0.52	0.52	Teak, Hebbevu and others	0.52	13	1763	Surface	Well	0	Cultivable	Private Land	13.00.29.174	76.10.15.123
152	HOLABAGE RE	B V Mallikarjuna S/O Veerabhadregowda			MNL	130/**/8	0.2	0.2	Teak, Hebbevu and others	0.2	5	678	Surface	Well	0	Cultivable	Private Land	13.00.29.175	76.10.15.124
153	HOLABAGE RE				MNL	132/**/3	0.08	0.08	Teak, Hebbevu and others	0.08	2	271	Surface	Well	0	Cultivable	Private Land	13.00.29.176	76.10.15.125
154	HOLABAGE RE				MNL	132/**/3	0.07	0.07	Teak, Hebbevu and others	0.07	2	237	Surface	Well	0	Cultivable	Private Land	13.00.29.177	76.10.15.126
155	HOLABAGE RE	B N Dilip(Dilip Kumar) S/O			MNL	130/**/1	0.41	0.41	Teak, Hebbevu and others	0.41	10	1390	Surface	Well	0	Cultivable	Private Land	13.00.29.178	76.10.15.127
156	HOLABAGE RE	B S Prakash S/O Somashekar			MNL	132/**/2	0.13	0.13	Teak, Hebbevu and others	0.13	3	441	Surface	Well	0	Cultivable	Private Land	13.00.29.179	76.10.15.128
157	HOLABAGE RE				MNL	132/**/2	0.17	0.17	Teak, Hebbevu and others	0.17	4	577	Surface	Well	0	Cultivable	Private Land	13.00.29.180	76.10.15.129
158	HOLABAGE RE	B V Gangadhar S/O Veerabhadregowda			MNL	132/**/4	0.05	0.05	Teak, Hebbevu and others	0.05	1	170	Surface	Well	0	Cultivable	Private Land	13.00.29.181	76.10.15.130
159	HOLABAGE RE				MNL	132/**/4	0.1	0.1	Teak, Hebbevu and others	0.1	3	339	Surface	Well	0	Cultivable	Private Land	13.00.29.182	76.10.15.131
160	HOLABAGE RE				MNL	130/**/7	0.2	0.2	Teak, Hebbevu and others	0.2	5	678	Surface	Well	0	Cultivable	Private Land	13.00.29.183	76.10.15.132
161	HOLABAGE RE				MNL	129/**	0.19	0.19	Teak, Hebbevu and others	0.19	5	644	Surface	Well	0	Cultivable	Private Land	13.00.29.184	76.10.15.133
162	HOLABAGE RE				MNL	129/**	0.61	0.61	Teak, Hebbevu and others	0.61	15	2069	Surface	Well	0	Cultivable	Private Land	13.00.29.185	76.10.15.134

163	HOLABAGE RE			MNL	122/*/6	0.37	0.37	Teak, Hebbevu and others	0.37	9	1255	Surface	Well	0	Cultivable	Private Land	13.00.29.186	76.10.15.135
164	HOLABAGE RE			MNL	125/*/1	0.23	0.23	Teak, Hebbevu and others	0.23	6	780	Surface	Well	0	Cultivable	Private Land	13.00.29.187	76.10.15.136
165	HOLABAGE RE	Bhagyamma Channabasavaiah		MNL	3/*/*	0.55	0.55	Teak, Hebbevu and others	0.55	14	1865	Surface	Well	0	Cultivable	Private Land	13.00.29.188	76.10.15.137
166	HOLABAGE RE			MNL	68/*/*	0.21	0.21	Teak, Hebbevu and others	0.21	5	712	Surface	Well	0	Cultivable	Private Land	13.00.29.189	76.10.15.138
167	HOLABAGE RE	Bhagyammaw/O V S Shivannashetty Uruf		MNL	41/*/2	0.17	0.17	Teak, Hebbevu and others	0.17	4	577	Surface	Well	0	Cultivable	Private Land	13.00.29.190	76.10.15.139
168	HOLABAGE RE	Bhagyamma W/O Channabasavaiah		MNL	69/*/3	0.16	0.16	Teak, Hebbevu and others	0.16	4	543	Surface	Well	0	Cultivable	Private Land	13.00.29.191	76.10.15.140
169	HOLABAGE RE			MNL	3/*/*	0.25	0.25	Teak, Hebbevu and others	0.25	6	848	Surface	Well	0	Cultivable	Private Land	13.00.29.192	76.10.15.141
170	HOLABAGE RE			MNL	68/*/*	0.1	0.1	Teak, Hebbevu and others	0.1	3	339	Surface	Well	0	Cultivable	Private Land	13.00.29.193	76.10.15.142
171	HOLABAGE RE	Bhagyamma W/O Devaraju	774667001957	MNL	5/*/*	0.42	0.42	Teak, Hebbevu and others	0.42	11	1424	Surface	Well	0	Cultivable	Private Land	13.00.29.194	76.10.15.143
172	HOLABAGE RE	Bhagyamma W/O Somashekar	203082223519	MNL	141/*/1	1	1	Teak, Hebbevu and others	1	25	3391	Surface	Well	0	Cultivable	Private Land	13.00.29.195	76.10.15.144
173	HOLABAGE RE	Bheemanna S/O Hanumanthaiah		MNL	23/*/1	0.1	0.1	Teak, Hebbevu and others	0.1	3	339	Surface	Well	0	Cultivable	Private Land	13.00.29.196	76.10.15.145
174	HOLABAGE RE	Bhuvanesh V B S/O Basavaraju	'948940473078	MNL	40/*/1	0.06	0.06	Teak, Hebbevu and others	0.06	2	203	Surface	Well	0	Cultivable	Private Land	13.00.29.197	76.10.15.146
175	HOLABAGE RE			MNL	40/*/6	0.16	0.16	Teak, Hebbevu and others	0.16	4	543	Surface	Well	0	Cultivable	Private Land	13.00.29.198	76.10.15.147
176	HOLABAGE RE	Manjaiah S/O Chikkannaiah		MNL	3/*/*	0.4	0.4	Teak, Hebbevu and others	0.4	10	1357	Surface	Well	0	Cultivable	Private Land	13.00.29.199	76.10.15.148
177	HOLABAGE RE			MNL	68/*/*	0.1	0.1	Teak, Hebbevu and others	0.1	3	339	Surface	Well	0	Cultivable	Private Land	13.00.29.200	76.10.15.149
178	HOLABAGE RE	Manjaiah S/O Thimmaiah	'452949056398	MNL	44/*/2	0.17	0.17	Teak, Hebbevu and others	0.17	4	577	Surface	Well	0	Cultivable	Private Land	13.00.29.201	76.10.15.150
179	HOLABAGE RE			MNL	50/*/7	0.4	0.4	Teak, Hebbevu and others	0.4	10	1357	Surface	Well	0	Cultivable	Private Land	13.00.29.202	76.10.15.151
180	HOLABAGE RE			MNL	33/*/2	0.25	0.25	Teak, Hebbevu and others	0.25	6	848	Surface	Well	0	Cultivable	Private Land	13.00.29.203	76.10.15.152
181	HOLABAGE RE			MNL	33/*/7	0.43	0.43	Teak, Hebbevu and others	0.43	11	1458	Surface	Well	0	Cultivable	Private Land	13.00.29.204	76.10.15.153
182	HOLABAGE RE			MNL	50/*/12	0.31	0.31	Teak, Hebbevu and others	0.31	8	1051	Surface	Well	0	Cultivable	Private Land	13.00.29.205	76.10.15.154
183	HOLABAGE RE			MNL	51/*/4	0.45	0.45	Teak, Hebbevu and others	0.45	11	1526	Surface	Well	0	Cultivable	Private Land	13.00.29.206	76.10.15.155
184	HOLABAGE RE	Manjaiah S/O Doodaiah	597394835739	MNL	32/*/1	1.42	1.42	Teak, Hebbevu and others	1.42	36	4816	Surface	Well	0	Cultivable	Private Land	13.00.29.207	76.10.15.156
185	HOLABAGE RE	Manjunath S/O Late Ereaiah	'902073615500	MNL	69/*/1	0.28	0.28	Teak, Hebbevu and others	0.28	7	950	Surface	Well	0	Cultivable	Private Land	13.00.29.208	76.10.15.157
186	HOLABAGE RE			MNL	3/*/*	0.55	0.55	Teak, Hebbevu and others	0.55	14	1865	Surface	Well	0	Cultivable	Private Land	13.00.29.209	76.10.15.158

187	HOLABAGE RE			MNL	164/*/*	0.6	0.6	Teak, Hebbevu and others	0.6	15	2035	Surface	Well	0	Cultivable	Private Land	13.00.29.210	76.10.15.159	
188	HOLABAGE RE	Manjegowda S/O Ramaswamy	813802280727	MNL	127/*/1	0.2	0.2	Teak, Hebbevu and others	0.2	5	678	Surface	Well	0	Cultivable	Private Land	13.00.29.211	76.10.15.160	
189	HOLABAGE RE	Mamatha W/O Thimmegowda	925388974075	MNL	54/*/3	0.24	0.24	Teak, Hebbevu and others	0.24	6	814	Surface	Well	0	Cultivable	Private Land	13.00.29.212	76.10.15.161	
190	HOLABAGE RE			MNL	56/*/3	0.09	0.09	Teak, Hebbevu and others	0.09	2	305	Surface	Well	0	Cultivable	Private Land	13.00.29.213	76.10.15.162	
191	HOLABAGE RE	Maridasaiah S/O Thimmaiah	37023333022	MNL	44/*/1	0.15	0.15	Teak, Hebbevu and others	0.15	4	509	Surface	Well	0	Cultivable	Private Land	13.00.29.214	76.10.15.163	
192	HOLABAGE RE			MNL	50/*/1	0.21	0.21	Teak, Hebbevu and others	0.21	5	712	Surface	Well	0	Cultivable	Private Land	13.00.29.215	76.10.15.164	
193	HOLABAGE RE			MNL	50/*/2	0.19	0.19	Teak, Hebbevu and others	0.19	5	644	Surface	Well	0	Cultivable	Private Land	13.00.29.216	76.10.15.165	
194	HOLABAGE RE			MNL	50/*/3	0.32	0.32	Teak, Hebbevu and others	0.32	8	1085	Surface	Well	0	Cultivable	Private Land	13.00.29.217	76.10.15.166	
195	HOLABAGE RE			MNL	50/*/8	0.1	0.1	Teak, Hebbevu and others	0.1	3	339	Surface	Well	0	Cultivable	Private Land	13.00.29.218	76.10.15.167	
196	HOLABAGE RE			MNL	33/*/1	0.43	0.43	Teak, Hebbevu and others	0.43	11	1458	Surface	Well	0	Cultivable	Private Land	13.00.29.219	76.10.15.168	
197	HOLABAGE RE			MNL	33/*/6	0.23	0.23	Teak, Hebbevu and others	0.23	6	780	Surface	Well	0	Cultivable	Private Land	13.00.29.220	76.10.15.169	
198	HOLABAGE RE			MNL	47/*/8	0.37	0.37	Teak, Hebbevu and others	0.37	9	1255	Surface	Well	0	Cultivable	Private Land	13.00.29.221	76.10.15.170	
199	HOLABAGE RE		Mallegowda S/O Dyavegowda		MNL	5/*/*	0.5	0.5	Teak, Hebbevu and others	0.5	13	1696	Surface	Well	0	Cultivable	Private Land	13.00.29.222	76.10.15.171
200	HOLABAGE RE		Mahesh S/O Huligowda		MNL	125/*/2	0.23	0.23	Teak, Hebbevu and others	0.23	6	780	Surface	Well	0	Cultivable	Private Land	13.00.29.223	76.10.15.172
201	HOLABAGE RE			MNL	126/*/4	0.38	0.38	Teak, Hebbevu and others	0.38	10	1289	Surface	Well	0	Cultivable	Private Land	13.00.29.224	76.10.15.173	
202	HOLABAGE RE			MNL	129/*/*	0.94	0.94	Teak, Hebbevu and others	0.94	24	3188	Surface	Well	0	Cultivable	Private Land	13.00.29.225	76.10.15.174	
203	HOLABAGE RE			MNL	129/*/*	0.14	0.14	Teak, Hebbevu and others	0.14	4	475	Surface	Well	0	Cultivable	Private Land	13.00.29.226	76.10.15.175	
204	HOLABAGE RE			MNL	130/*/9	0.5	0.5	Teak, Hebbevu and others	0.5	13	1696	Surface	Well	0	Cultivable	Private Land	13.00.29.227	76.10.15.176	
205	HOLABAGE RE			MNL	132/*/6	0.21	0.21	Teak, Hebbevu and others	0.21	5	712	Surface	Well	0	Cultivable	Private Land	13.00.29.228	76.10.15.177	
206	HOLABAGE RE			MNL	132/*/6	0.09	0.09	Teak, Hebbevu and others	0.09	2	305	Surface	Well	0	Cultivable	Private Land	13.00.29.229	76.10.15.178	
207	HOLABAGE RE	Mogannagowda S/O Eregowda			MNL	127/*/1	0.92	0.92	Teak, Hebbevu and others	0.92	23	3120	Surface	Well	0	Cultivable	Private Land	13.00.29.230	76.10.15.179
208	HOLABAGE RE	Yashodamma W/O Late Dharmegowda		MNL	5/*/*	0.32	0.32	Teak, Hebbevu and others	0.32	8	1085	Surface	Well	0	Cultivable	Private Land	13.00.29.231	76.10.15.180	
209	HOLABAGE RE	Ranganaika S/O Venkatanaika	736043832052	MNL	91/*/3	0.54	0.54	Teak, Hebbevu and others	0.54	14	1831	Surface	Well	0	Cultivable	Private Land	13.00.29.232	76.10.15.181	
210	HOLABAGE RE	Rangappa S/O Rangappa		MNL	124/*/1	0.46	0.46	Teak, Hebbevu and others	0.46	12	1560	Surface	Well	0	Cultivable	Private Land	13.00.29.233	76.10.15.182	

211	HOLABAGE RE	Rangamma S/O Annappanaika		327951448844	MNL	91/*/1	0.94	0.94	Teak, Hebbevu and others	0.94	24	3188	Surface	Well	0	Cultivable	Private Land	13.00.29.234	76.10.15.183
212	HOLABAGE RE	Rangaiah S/O Kariyanadasaiah			MNL	74/*/*	1.1	1.1	Teak, Hebbevu and others	1.1	28	3730	Surface	Well	0	Cultivable	Private Land	13.00.29.235	76.10.15.184
213	HOLABAGE RE	Rathankumar S/O Manikyaraju			MNL	106/*/*	0.59	0.59	Teak, Hebbevu and others	0.59	15	2001	Surface	Well	0	Cultivable	Private Land	13.00.29.236	76.10.15.185
214	HOLABAGE RE	Rathnakar S/O Manikyaraju			MNL	72/*/*	0.71	0.71	Teak, Hebbevu and others	0.71	18	2408	Surface	Well	0	Cultivable	Private Land	13.00.29.237	76.10.15.186
215	HOLABAGE RE		MNL	104/*/*	0.2	0.2	Teak, Hebbevu and others	0.2	5	678	Surface	Well	0	Cultivable	Private Land	13.00.29.238	76.10.15.187		
216	HOLABAGE RE		MNL	105/*/1	0.22	0.22	Teak, Hebbevu and others	0.22	6	746	Surface	Well	0	Cultivable	Private Land	13.00.29.239	76.10.15.188		
217	HOLABAGE RE		MNL	71/*/1	0.21	0.21	Teak, Hebbevu and others	0.21	5	712	Surface	Well	0	Cultivable	Private Land	13.00.29.240	76.10.15.189		
218	HOLABAGE RE	Rajamma W/O Basavashetty		428355484210	MNL	141/*/2	1	1	Teak, Hebbevu and others	1	25	3391	Surface	Well	0	Cultivable	Private Land	13.00.29.241	76.10.15.190
219	HOLABAGE RE	Rajaiah S/O Channagiriyiah			MNL	37/*/5	0.8	0.8	Teak, Hebbevu and others	0.8	20	2713	Surface	Well	0	Cultivable	Private Land	13.00.29.242	76.10.15.191
220	HOLABAGE RE	Rajaia S/O Mudlaiah			MNL	5/*/*	0.32	0.32	Teak, Hebbevu and others	0.32	8	1085	Surface	Well	0	Cultivable	Private Land	13.00.29.243	76.10.15.192
221	HOLABAGE RE	Rajashekar S/O Mallappashetty		776925082657	MNL	60/*/*	0.29	0.29	Teak, Hebbevu and others	0.29	7	983	Surface	Well	0	Cultivable	Private Land	13.00.29.244	76.10.15.193
222	HOLABAGE RE		MNL	57/*/*	0.25	0.25	Teak, Hebbevu and others	0.25	6	848	Surface	Well	0	Cultivable	Private Land	13.00.29.245	76.10.15.194		
223	HOLABAGE RE		MNL	1/*/1	0.36	0.36	Teak, Hebbevu and others	0.36	9	1221	Surface	Well	0	Cultivable	Private Land	13.00.29.246	76.10.15.195		
224	HOLABAGE RE	Rajashekaraiah S/O Late Gangaiah		262319305998	MNL	42/*/*	0.17	0.17	Teak, Hebbevu and others	0.17	4	577	Surface	Well	0	Cultivable	Private Land	13.00.29.247	76.10.15.196
225	HOLABAGE RE		MNL	75/*/*	0.9	0.9	Teak, Hebbevu and others	0.9	23	3052	Surface	Well	0	Cultivable	Private Land	13.00.29.248	76.10.15.197		
226	HOLABAGE RE		MNL	39/*/1	0.22	0.22	Teak, Hebbevu and others	0.22	6	746	Surface	Well	0	Cultivable	Private Land	13.00.29.249	76.10.15.198		
227	HOLABAGE RE		MNL	39/*/2	0.05	0.05	Teak, Hebbevu and others	0.05	1	170	Surface	Well	0	Cultivable	Private Land	13.00.29.250	76.10.15.199		
228	HOLABAGE RE		MNL	36/*/*	0.47	0.47	Teak, Hebbevu and others	0.47	12	1594	Surface	Well	0	Cultivable	Private Land	13.00.29.251	76.10.15.200		
229	HOLABAGE RE	Rudraiah S/O Ereaiah			MNL	23/*/1	0.48	0.48	Teak, Hebbevu and others	0.48	12	1628	Surface	Well	0	Cultivable	Private Land	13.00.29.252	76.10.15.201
230	HOLABAGE RE	Rudregowda(Rudrappa) S/O Huligowda			MNL	130/*/6	0.66	0.66	Teak, Hebbevu and others	0.66	17	2238	Surface	Well	0	Cultivable	Private Land	13.00.29.253	76.10.15.202
231	HOLABAGE RE		MNL	130/*/3	0.04	0.04	Teak, Hebbevu and others	0.04	1	136	Surface	Well	0	Cultivable	Private Land	13.00.29.254	76.10.15.203		
232	HOLABAGE RE		MNL	132/*/5	0.17	0.17	Teak, Hebbevu and others	0.17	4	577	Surface	Well	0	Cultivable	Private Land	13.00.29.255	76.10.15.204		
233	HOLABAGE RE		MNL	132/*/5	0.13	0.13	Teak, Hebbevu and others	0.13	3	441	Surface	Well	0	Cultivable	Private Land	13.00.29.256	76.10.15.205		
234	HOLABAGE RE	Rudregowda S/O Basavegowda			MNL	124/*/5	1.1	1.1	Teak, Hebbevu and others	1.1	28	3730	Surface	Well	0	Cultivable	Private Land	13.00.29.257	76.10.15.206

235	HOLABAGE RE	Rudregowda S/O Huligowda			MNL	125/*5	0.23	0.23	Teak, Hebbevu and others	0.23	6	780	Surface	Well	0	Cultivable	Private Land	13.00.29.258	76.10.15.207
236	HOLABAGE RE	Rudregowda S/O Huligowda			MNL	122/*5	0.22	0.22	Teak, Hebbevu and others	0.22	6	746	Surface	Well	0	Cultivable	Private Land	13.00.29.259	76.10.15.208
237	HOLABAGE RE		MNL	122/*9	0.15	0.15	Teak, Hebbevu and others	0.15	4	509	Surface	Well	0	Cultivable	Private Land	13.00.29.260	76.10.15.209		
238	HOLABAGE RE		MNL	129/**	0.51	0.51	Teak, Hebbevu and others	0.51	13	1730	Surface	Well	0	Cultivable	Private Land	13.00.29.261	76.10.15.210		
239	HOLABAGE RE		MNL	129/**	0.43	0.43	Teak, Hebbevu and others	0.43	11	1458	Surface	Well	0	Cultivable	Private Land	13.00.29.262	76.10.15.211		
240	HOLABAGE RE	Rudresh S/O Basavashetty Uruf	537311494936		MNL	40/*7	0.06	0.06	Teak, Hebbevu and others	0.06	2	203	Surface	Well	0	Cultivable	Private Land	13.00.29.263	76.10.15.212
241	HOLABAGE RE	Lakshminarayana S/O S V Srinivasamurthy			MNL	23/*2	0.4	0.4	Teak, Hebbevu and others	0.4	10	1357	Surface	Well	0	Cultivable	Private Land	13.00.29.264	76.10.15.213
242	HOLABAGE RE	Lingannaiah S/O Rudraiah	708104522418		MNL	23/*1	0.4	0.4	Teak, Hebbevu and others	0.4	10	1357	Surface	Well	0	Cultivable	Private Land	13.00.29.265	76.10.15.214
243	HOLABAGE RE	Lingegowda S/O Basavegowda	899394597497		MNL	124/*3	0.4	0.4	Teak, Hebbevu and others	0.4	10	1357	Surface	Well	0	Cultivable	Private Land	13.00.29.266	76.10.15.215
244	HOLABAGE RE		MNL	122/*1	0.26	0.26	Teak, Hebbevu and others	0.26	7	882	Surface	Well	0	Cultivable	Private Land	13.00.29.267	76.10.15.216		
245	HOLABAGE RE		MNL	122/*4	0.28	0.28	Teak, Hebbevu and others	0.28	7	950	Surface	Well	0	Cultivable	Private Land	13.00.29.268	76.10.15.217		
246	HOLABAGE RE	Leelavathi W/O Nanjadaswamy	525454117977		MNL	23/*1	1.04	1.04	Teak, Hebbevu and others	1.04	26	3527	Surface	Well	0	Cultivable	Private Land	13.00.29.269	76.10.15.218
247	HOLABAGE RE	Lolakshi W/O Late Rajashekar			MNL	134/*4	0.57	0.57	Teak, Hebbevu and others	0.57	14	1933	Surface	Well	0	Cultivable	Private Land	13.00.29.270	76.10.15.219
248	HOLABAGE RE		MNL	134/*2	0.22	0.22	Teak, Hebbevu and others	0.22	6	746	Surface	Well	0	Cultivable	Private Land	13.00.29.271	76.10.15.220		
249	HOLABAGE RE	Vanajakshamma S W/O Chandraiah V A	887438413734		MNL	34/**	0.2	0.2	Teak, Hebbevu and others	0.2	5	678	Surface	Well	0	Cultivable	Private Land	13.00.29.272	76.10.15.221
250	HOLABAGE RE	V J Nagaraju S/O Jagadish			MNL	40/*3	0.05	0.05	Teak, Hebbevu and others	0.05	1	170	Surface	Well	0	Cultivable	Private Land	13.00.29.273	76.10.15.222
251	HOLABAGE RE		MNL	40/*5	0.07	0.07	Teak, Hebbevu and others	0.07	2	237	Surface	Well	0	Cultivable	Private Land	13.00.29.274	76.10.15.223		
252	HOLABAGE RE	V H Chandrappa S/O Halagaiah	330560010252		MNL	47/*9	0.05	0.05	Teak, Hebbevu and others	0.05	1	170	Surface	Well	0	Cultivable	Private Land	13.00.29.275	76.10.15.224
253	HOLABAGE RE	V H Swamy S/O Halagaiah	445557430222		MNL	47/*6	0.19	0.19	Teak, Hebbevu and others	0.19	5	644	Surface	Well	0	Cultivable	Private Land	13.00.29.276	76.10.15.225
254	HOLABAGE RE		MNL	43/*5	0.02	0.02	Teak, Hebbevu and others	0.02	1	68	Surface	Well	0	Cultivable	Private Land	13.00.29.277	76.10.15.226		
255	HOLABAGE RE	V S Kantharaju S/O Late			MNL	41/*1	0.18	0.18	Teak, Hebbevu and others	0.18	5	610	Surface	Well	0	Cultivable	Private Land	13.00.29.278	76.10.15.227
256	HOLABAGE RE	V S Chandrashekar S/O Late			MNL	41/*3	0.18	0.18	Teak, Hebbevu and others	0.18	5	610	Surface	Well	0	Cultivable	Private Land	13.00.29.279	76.10.15.228
257	HOLABAGE RE	Vijayamma W/O Late Puttamallaiah	331587672978		MNL	68/**	0.1	0.1	Teak, Hebbevu and others	0.1	3	339	Surface	Well	0	Cultivable	Private Land	13.00.29.280	76.10.15.229
258	HOLABAGE RE		MNL	3/**	0.45	0.45	Teak, Hebbevu and others	0.45	11	1526	Surface	Well	0	Cultivable	Private Land	13.00.29.281	76.10.15.230		

259	HOLABAGE RE	Veerabhadraiah S/O Late Thimmaiah			MNL	37/*/1	0.8	0.8	Teak, Hebbevu and others	0.8	20	2713	Surface	Well	0	Cultivable	Private Land	13.00.29.28 2	76.10.15.231	
260	HOLABAGE RE	Y R Kantharaju S/O Rudregowda			MNL	134/*/1	0.8	0.8	Teak, Hebbevu and others	0.8	20	2713	Surface	Well	0	Cultivable	Private Land	13.00.29.28 3	76.10.15.232	
261	HOLABAGE RE	Shakunthalamma W/O Vardhamanaiah			MNL	38/*/3	1.06	1.06	Teak, Hebbevu and others	1.06	27	3595	Surface	Well	0	Cultivable	Private Land	13.00.29.28 4	76.10.15.233	
262	HOLABAGE RE	Shanthappa S/O Mallappashetty		'611556883872	MNL	57/*/*	0.25	0.25	Teak, Hebbevu and others	0.25	6	848	Surface	Well	0	Cultivable	Private Land	13.00.29.28 5	76.10.15.234	
263	HOLABAGE RE				MNL	60/*/*	0.29	0.29	Teak, Hebbevu and others	0.29	7	983	Surface	Well	0	Cultivable	Private Land	13.00.29.28 6	76.10.15.235	
264	HOLABAGE RE	Shanthaveeregowda S/O		831110340205	MNL	40/*/4	0.26	0.26	Teak, Hebbevu and others	0.26	7	882	Surface	Well	0	Cultivable	Private Land	13.00.29.28 7	76.10.15.236	
265	HOLABAGE RE	Sharadamma S/O Somashekara		'328549508334	MNL	129/*/*	0.65	0.65	Teak, Hebbevu and others	0.65	16	2204	Surface	Well	0	Cultivable	Private Land	13.00.29.28 8	76.10.15.237	
266	HOLABAGE RE				MNL	129/*/*	0.24	0.24	Teak, Hebbevu and others	0.24	6	814	Surface	Well	0	Cultivable	Private Land	13.00.29.28 9	76.10.15.238	
267	HOLABAGE RE	Shivakuma S/O Shankarappa		'326547109119	MNL	40/*/9	0.05	0.05	Teak, Hebbevu and others	0.05	1	170	Surface	Well	0	Cultivable	Private Land	13.00.29.29 0	76.10.15.239	
268	HOLABAGE RE				MNL	40/*/2	0.04	0.04	Teak, Hebbevu and others	0.04	1	136	Surface	Well	0	Cultivable	Private Land	13.00.29.29 1	76.10.15.240	
269	HOLABAGE RE	Shivakumara S/O Dharmegowda			MNL	103/*/3	0.02	0.02	Teak, Hebbevu and others	0.02	1	68	Surface	Well	0	Cultivable	Private Land	13.00.29.29 2	76.10.15.241	
270	HOLABAGE RE	Shivashankaraiah S/O Late Gangaiah		'931675411330	MNL	75/*/*	0.89	0.89	Teak, Hebbevu and others	0.89	22	3018	Surface	Well	0	Cultivable	Private Land	13.00.29.29 3	76.10.15.242	
271	HOLABAGE RE				MNL	36/*/*	0.48	0.48	Teak, Hebbevu and others	0.48	12	1628	Surface	Well	0	Cultivable	Private Land	13.00.29.29 4	76.10.15.243	
272	HOLABAGE RE				MNL	39/*/2	0.12	0.12	Teak, Hebbevu and others	0.12	3	407	Surface	Well	0	Cultivable	Private Land	13.00.29.29 5	76.10.15.244	
273	HOLABAGE RE				MNL	39/*/3	0.15	0.15	Teak, Hebbevu and others	0.15	4	509	Surface	Well	0	Cultivable	Private Land	13.00.29.29 6	76.10.15.245	
274	HOLABAGE RE				MNL	42/*/*	0.17	0.17	Teak, Hebbevu and others	0.17	4	577	Surface	Well	0	Cultivable	Private Land	13.00.29.29 7	76.10.15.246	
275	HOLABAGE RE		Sannaddaiah S/O Doddaiah		'498605229202	MNL	32/*/2	1.14	1.14	Teak, Hebbevu and others	1.14	29	3866	Surface	Well	0	Cultivable	Private Land	13.00.29.29 8	76.10.15.247
276	HOLABAGE RE		Sadashivaiah S/O Late Gangaiah		'832783226910	MNL	42/*/*	0.17	0.17	Teak, Hebbevu and others	0.17	4	577	Surface	Well	0	Cultivable	Private Land	13.00.29.29 9	76.10.15.248
277	HOLABAGE RE				MNL	39/*/3	0.05	0.05	Teak, Hebbevu and others	0.05	1	170	Surface	Well	0	Cultivable	Private Land	13.00.29.30 0	76.10.15.249	
278	HOLABAGE RE				MNL	39/*/4	0.22	0.22	Teak, Hebbevu and others	0.22	6	746	Surface	Well	0	Cultivable	Private Land	13.00.29.30 1	76.10.15.250	
279	HOLABAGE RE				MNL	36/*/*	0.48	0.48	Teak, Hebbevu and others	0.48	12	1628	Surface	Well	0	Cultivable	Private Land	13.00.29.30 2	76.10.15.251	
280	HOLABAGE RE				MNL	75/*/*	0.89	0.89	Teak, Hebbevu and others	0.89	22	3018	Surface	Well	0	Cultivable	Private Land	13.00.29.30 3	76.10.15.252	
281	HOLABAGE RE	Savitha Kumar B G D/O Gangadhar			MNL	122/*/3	0.54	0.54	Teak, Hebbevu and others	0.54	14	1831	Surface	Well	0	Cultivable	Private Land	13.00.29.30 4	76.10.15.253	
282	HOLABAGE RE	Siddaiah S/O Kenchaiah			MNL	5/*/*	0.5	0.5	Teak, Hebbevu and others	0.5	13	1696	Surface	Well	0	Cultivable	Private Land	13.00.29.30 5	76.10.15.254	

283	HOLABAGE RE	Siddesh S/O Late Lingannaiah			MNL	69/*/1	0.15	0.15	Teak, Hebbevu and others	0.15	4	509	Surface	Well	0	Cultivable	Private Land	13.00.29.306	76.10.15.255
284	HOLABAGE RE	Siddesh H G S/O Late Gangadharappa		779927811232	MNL	60/*/*	0.18	0.18	Teak, Hebbevu and others	0.18	5	610	Surface	Well	0	Cultivable	Private Land	13.00.29.307	76.10.15.256
285	HOLABAGE RE				MNL	57/*/*	0.25	0.25	Teak, Hebbevu and others	0.25	6	848	Surface	Well	0	Cultivable	Private Land	13.00.29.308	76.10.15.257
286	HOLABAGE RE	Sunanda S W/O Suresh			MNL	134/*/3	1.6	1.6	Teak, Hebbevu and others	1.6	40	5426	Surface	Well	0	Cultivable	Private Land	13.00.29.309	76.10.15.258
287	HOLABAGE RE	Sunil S/O Somashekhar		455031934179	MNL	40/*/8	0.06	0.06	Teak, Hebbevu and others	0.06	2	203	Surface	Well	0	Cultivable	Private Land	13.00.29.310	76.10.15.259
288	HOLABAGE RE				MNL	40/*/10	0.05	0.05	Teak, Hebbevu and others	0.05	1	170	Surface	Well	0	Cultivable	Private Land	13.00.29.311	76.10.15.260
289	HOLABAGE RE	Sumathikumar S/O A P Anantharajaiah		383089514585	MNL	65/*/2	0.47	0.47	Teak, Hebbevu and others	0.47	12	1594	Surface	Well	0	Cultivable	Private Land	13.00.29.312	76.10.15.261
290	HOLABAGE RE				MNL	88/*/*	0.3	0.3	Teak, Hebbevu and others	0.3	8	1017	Surface	Well	0	Cultivable	Private Land	13.00.29.313	76.10.15.262
291	HOLABAGE RE				MNL	90/*/*	0.7	0.7	Teak, Hebbevu and others	0.7	18	2374	Surface	Well	0	Cultivable	Private Land	13.00.29.314	76.10.15.263
292	HOLABAGE RE				MNL	105/*/3	0.42	0.42	Teak, Hebbevu and others	0.42	11	1424	Surface	Well	0	Cultivable	Private Land	13.00.29.315	76.10.15.264
293	HOLABAGE RE	Suresh S/O Ramaswamy		502027765393	MNL	127/*/1	0.7	0.7	Teak, Hebbevu and others	0.7	18	2374	Surface	Well	0	Cultivable	Private Land	13.00.29.316	76.10.15.265
294	HOLABAGE RE				MNL	127/*/2	0.22	0.22	Teak, Hebbevu and others	0.22	6	746	Surface	Well	0	Cultivable	Private Land	13.00.29.317	76.10.15.266
295	HOLABAGE RE	Surachari S/O Siddachari			MNL	31/*/1	0.65	0.65	Teak, Hebbevu and others	0.65	16	2204	Surface	Well	0	Cultivable	Private Land	13.00.29.318	76.10.15.267
296	HOLABAGE RE	Somashekar S/O Mallappashetty		918928315382	MNL	60/*/*	0.29	0.29	Teak, Hebbevu and others	0.29	7	983	Surface	Well	0	Cultivable	Private Land	13.00.29.319	76.10.15.268
297	HOLABAGE RE				MNL	57/*/*	0.25	0.25	Teak, Hebbevu and others	0.25	6	848	Surface	Well	0	Cultivable	Private Land	13.00.29.320	76.10.15.269
298	HOLABAGE RE	Somashekar W/O Huligowda		452471707680	MNL	125/*/6	0.23	0.23	Teak, Hebbevu and others	0.23	6	780	Surface	Well	0	Cultivable	Private Land	13.00.29.321	76.10.15.270
299	HOLABAGE RE	Somashekar S/O Huligowda			MNL	126/*/1	0.37	0.37	Teak, Hebbevu and others	0.37	9	1255	Surface	Well	0	Cultivable	Private Land	13.00.29.322	76.10.15.271
300	HOLABAGE RE	Somashekar S/O Huligowda			MNL	130/*/10	0.5	0.5	Teak, Hebbevu and others	0.5	13	1696	Surface	Well	0	Cultivable	Private Land	13.00.29.323	76.10.15.272
301	HOLABAGE RE	Swamy V H S/O Halagaiah			MNL	43/*/3	0.16	0.16	Teak, Hebbevu and others	0.16	4	543	Surface	Well	0	Cultivable	Private Land	13.00.29.324	76.10.15.273
302	HOLABAGE RE	Halagappa S/O Guruvegowda			MNL	129/*/*	0.75	0.75	Teak, Hebbevu and others	0.75	19	2543	Surface	Well	0	Cultivable	Private Land	13.00.29.325	76.10.15.274
303	HOLABAGE RE				MNL	129/*/*	0.35	0.35	Teak, Hebbevu and others	0.35	9	1187	Surface	Well	0	Cultivable	Private Land	13.00.29.326	76.10.15.275
304	HOLABAGE RE	Halagaiah S/O Dyavaiah		834898340990	MNL	72/*/*	0.71	0.71	Teak, Hebbevu and others	0.71	18	2408	Surface	Well	0	Cultivable	Private Land	13.00.29.327	76.10.15.276
305	HOLABAGE RE				MNL	73/*/1	0.26	0.26	Teak, Hebbevu and others	0.26	7	882	Surface	Well	0	Cultivable	Private Land	13.00.29.328	76.10.15.277
306	HOLABAGE RE	Halamma W/O Rudregowda			MNL	134/*/5	1.45	1.45	Teak, Hebbevu and others	1.45	36	4917	Surface	Well	0	Cultivable	Private Land	13.00.29.329	76.10.15.278

307	HOLABAGE RE			MNL	135/*/*	1.35	1.35	Teak, Hebbevu and others	1.35	34	4578	Surface	Well	0	Cultivable	Private Land	13.00.29.33 0	76.10.15.279
308	HOLABAGE RE	Halashetty S/O S D Rangashetty		MNL	1/*/4	0.72	0.72	Teak, Hebbevu and others	0.72	18	2442	Surface	Well	0	Cultivable	Private Land	13.00.29.33 1	76.10.15.280
309	HOLABAGE RE	Huligowda S/O Huligowda		MNL	125/*/3	0.23	0.23	Teak, Hebbevu and others	0.23	6	780	Surface	Well	0	Cultivable	Private Land	13.00.29.33 2	76.10.15.281
310	HOLABAGE RE	Huliyappa S/O Huligowda	'543524153172	MNL	129/*/*	0.34	0.34	Teak, Hebbevu and others	0.34	9	1153	Surface	Well	0	Cultivable	Private Land	13.00.29.33 3	76.10.15.282
311	HOLABAGE RE			MNL	129/*/*	0.02	0.02	Teak, Hebbevu and others	0.02	1	68	Surface	Well	0	Cultivable	Private Land	13.00.29.33 4	76.10.15.283
312	HOLABAGE RE			MNL	128/*/*	0.44	0.44	Teak, Hebbevu and others	0.44	11	1492	Surface	Well	0	Cultivable	Private Land	13.00.29.33 5	76.10.15.284
313	HOLABAGE RE	H R Madhukumar S/O Rajashekar		MNL	165/*/3	0.18	0.18	Teak, Hebbevu and others	0.18	5	610	Surface	Well	0	Cultivable	Private Land	13.00.29.33 6	76.10.15.285
314	HOLABAGE RE	H M Dheepal S/O Mallappashetty		MNL	165/*/7	0.18	0.18	Teak, Hebbevu and others	0.18	5	610	Surface	Well	0	Cultivable	Private Land	13.00.29.33 7	76.10.15.286
315	HOLABAGE RE	H N Nandish S/O Late H		MNL	65/*/1	0.32	0.32	Teak, Hebbevu and others	0.32	8	1085	Surface	Well	0	Cultivable	Private Land	13.00.29.33 8	76.10.15.287
316	HOLABAGE RE	H S Kumar S/O T M Somashekar		MNL	4/*/*	0.7	0.7	Teak, Hebbevu and others	0.7	18	2374	Surface	Well	0	Cultivable	Private Land	13.00.29.33 9	76.10.15.288
317	HOLABAGE RE	H S Raghu S/O Shanthappa		MNL	165/*/1	0.18	0.18	Teak, Hebbevu and others	0.18	5	610	Surface	Well	0	Cultivable	Private Land	13.00.29.34 0	76.10.15.289
318	HOLABAGE RE			MNL	173/*/1	0.16	0.16	Teak, Hebbevu and others	0.16	4	543	Surface	Well	0	Cultivable	Private Land	13.00.29.34 1	76.10.15.290
319	HOLABAGE RE	H J Ashok Kumar S/O A A Jinachandra		MNL	49/*/*	2.13	2.13	Teak, Hebbevu and others	2.13	90	12209	Surface	Well	0	Cultivable	Private Land	13.00.29.34 2	76.10.15.291
320	HOLABAGE RE			MNL	29/*/*	1.27	1.27	Teak, Hebbevu and others	1.27	32	4307	Surface	Well	0	Cultivable	Private Land	13.00.29.34 3	76.10.15.292
321	HOLABAGE RE			MNL	91/*/2	0.39	0.39	Teak, Hebbevu and others	0.39	10	1323	Surface	Well	0	Cultivable	Private Land	13.00.29.34 4	76.10.15.293
322	HOLABAGE RE	H J Sunitha S/O Late H A Jeean Kumar		MNL	71/*/1	0.5	0.5	Teak, Hebbevu and others	0.5	13	1696	Surface	Well	0	Cultivable	Private Land	13.00.29.34 5	76.10.15.294
323	HOLABAGE RE			MNL	104/*/*	0.6	0.6	Teak, Hebbevu and others	0.6	15	2035	Surface	Well	0	Cultivable	Private Land	13.00.29.34 6	76.10.15.295
324	HOLABAGE RE			MNL	90/*/*	0.71	0.71	Teak, Hebbevu and others	0.71	18	2408	Surface	Well	0	Cultivable	Private Land	13.00.29.34 7	76.10.15.296
325	HOLABAGE RE			MNL	88/*/*	0.2	0.2	Teak, Hebbevu and others	0.2	5	678	Surface	Well	0	Cultivable	Private Land	13.00.29.34 8	76.10.15.297
326	HOLABAGE RE			MNL	89/*/*	0.58	0.58	Teak, Hebbevu and others	0.58	15	1967	Surface	Well	0	Cultivable	Private Land	13.00.29.34 9	76.10.15.298
327	HOLABAGE RE	H D Chethan S/O H B Devaraju	499022589147	MNL	138/*/1	1.03	1.03	Teak, Hebbevu and others	1.03	26	3493	Surface	Well	0	Cultivable	Private Land	13.00.29.35 0	76.10.15.299
328	HOLABAGE RE	H P Vinaya S/O T M Prakash	53414111851	MNL	165/*/6	0.18	0.18	Teak, Hebbevu and others	0.18	5	610	Surface	Well	0	Cultivable	Private Land	13.00.29.35 1	76.10.15.300
329	HOLABAGE RE	H B Kethan S/O Basavaraju	'338984726351	MNL	165/*/5	0.18	0.18	Teak, Hebbevu and others	0.18	5	610	Surface	Well	0	Cultivable	Private Land	13.00.29.35 2	76.10.15.301
330	HOLABAGE RE			MNL	173/*/2	0.52	0.52	Teak, Hebbevu and others	0.52	13	1763	Surface	Well	0	Cultivable	Private Land	13.00.29.35 3	76.10.15.302

331	HOLABAGE RE	H R Anantha S/O Ramanna		'359434354252	MNL	63/*/1	0.57	0.57	Teak, Hebbevu and others	0.57	14	1933	Surface	Well	0	Cultiva ble	Private Land	13.00.29.354	76.10.15.303
332	HOLABAGE RE				MNL	63/*/2	0.09	0.09	Teak, Hebbevu and others	0.09	2	305	Surface	Well	0	Cultiva ble	Private Land	13.00.29.355	76.10.15.304
333	HOLABAGE RE				MNL	64/*/1	0.69	0.69	Teak, Hebbevu and others	0.69	17	2340	Surface	Well	0	Cultiva ble	Private Land	13.00.29.356	76.10.15.305
334	HOLABAGE RE	H R Jagadish S/O H Ramanna		'483824129518	MNL	64/*/1	0.14	0.14	Teak, Hebbevu and others	0.14	4	475	Surface	Well	0	Cultiva ble	Private Land	13.00.29.357	76.10.15.306
335	HOLABAGE RE				MNL	107/*/*	0.86	0.86	Teak, Hebbevu and others	0.86	22	2916	Surface	Well	0	Cultiva ble	Private Land	13.00.29.358	76.10.15.307
336	HOLABAGE RE				MNL	118/*/*	0.96	0.96	Teak, Hebbevu and others	0.96	24	3256	Surface	Well	0	Cultiva ble	Private Land	13.00.29.359	76.10.15.308
337	HOLABAGE RE				MNL	119/*/*	0.86	0.86	Teak, Hebbevu and others	0.86	22	2916	Surface	Well	0	Cultiva ble	Private Land	13.00.29.360	76.10.15.309
338	HOLABAGE RE				MNL	126/*/2	0.71	0.71	Teak, Hebbevu and others	0.71	18	2408	Surface	Well	0	Cultiva ble	Private Land	13.00.29.361	76.10.15.310
339	HOLABAGE RE				MNL	108/*/2	1.1	1.1	Teak, Hebbevu and others	1.1	54	7325	Surface	Well	0	Cultiva ble	Private Land	13.00.29.362	76.10.15.311
340	HOLABAGE RE				MNL	105/*/2	0.46	0.46	Teak, Hebbevu and others	0.46	12	1560	Surface	Well	0	Cultiva ble	Private Land	13.00.29.363	76.10.15.312
341	HOLABAGE RE		H E Mahesh S/O Late Eraiah		'958661045878	MNL	44/*/3	0.14	0.14	Teak, Hebbevu and others	0.14	4	475	Surface	Well	0	Cultiva ble	Private Land	13.00.29.364
342	HOLABAGE RE				MNL	50/*/11	0.16	0.16	Teak, Hebbevu and others	0.16	4	543	Surface	Well	0	Cultiva ble	Private Land	13.00.29.365	76.10.15.314
343	HOLABAGE RE				MNL	33/*/4	0.23	0.23	Teak, Hebbevu and others	0.23	6	780	Surface	Well	0	Cultiva ble	Private Land	13.00.29.366	76.10.15.315
344	HOLABAGE RE				MNL	50/*/5	0.07	0.07	Teak, Hebbevu and others	0.07	2	237	Surface	Well	0	Cultiva ble	Private Land	13.00.29.367	76.10.15.316
345	HOLABAGE RE	H E Rangaswamy S/O Late Eraiah			MNL	50/*/6	0.05	0.05	Teak, Hebbevu and others	0.05	1	170	Surface	Well	0	Cultiva ble	Private Land	13.00.29.368	76.10.15.317
346	HOLABAGE RE				MNL	51/*/3	0.05	0.05	Teak, Hebbevu and others	0.05	1	170	Surface	Well	0	Cultiva ble	Private Land	13.00.29.369	76.10.15.318
347	HOLABAGE RE				MNL	33/*/3	0.1	0.1	Teak, Hebbevu and others	0.1	3	339	Surface	Well	0	Cultiva ble	Private Land	13.00.29.370	76.10.15.319
348	HOLABAGE RE				MNL	50/*/10	0.16	0.16	Teak, Hebbevu and others	0.16	4	543	Surface	Well	0	Cultiva ble	Private Land	13.00.29.371	76.10.15.320
349	HOLABAGE RE				MNL	47/*/2	0.2	0.2	Teak, Hebbevu and others	0.2	5	678	Surface	Well	0	Cultiva ble	Private Land	13.00.29.372	76.10.15.321
350	HOLABAGE RE				MNL	33/*/8	0.12	0.12	Teak, Hebbevu and others	0.12	3	407	Surface	Well	0	Cultiva ble	Private Land	13.00.29.373	76.10.15.322
351	HOLABAGE RE	H Kumarswamy S/O Hanumanthai		'853272903464	MNL	67/*/*	0.25	0.25	Teak, Hebbevu and others	0.25	6	848	Surface	Well	0	Cultiva ble	Private Land	13.00.29.374	76.10.15.323
352	HOLABAGE RE				MNL	56/*/1	0.1	0.1	Teak, Hebbevu and others	0.1	3	339	Surface	Well	0	Cultiva ble	Private Land	13.00.29.375	76.10.15.324
353	HOLABAGE RE				MNL	65/*/5	0.32	0.32	Teak, Hebbevu and others	0.32	8	1085	Surface	Well	0	Cultiva ble	Private Land	13.00.29.376	76.10.15.325
354	HOLABAGE RE	H Chandregowda S/O Hanumanthai			MNL	56/*/1	0.1	0.1	Teak, Hebbevu and others	0.1	3	339	Surface	Well	0	Cultiva ble	Private Land	13.00.29.377	76.10.15.326

355	HOLABAGE RE			MNL	65/*/6	0.32	0.32	Teak, Hebbevu and others	0.32	8	1085	Surface	Well	0	Cultivable	Private Land	13.00.29.378	76.10.15.327
356	HOLABAGE RE	H T Narayanaswamy S/O H Thimmanna		MNL	116/*/*	0.53	0.53	Teak, Hebbevu and others	0.53	13	1797	Surface	Well	0	Cultivable	Private Land	13.00.29.379	76.10.15.328
357	HOLABAGE RE			MNL	117/*/*	0.35	0.35	Teak, Hebbevu and others	0.35	9	1187	Surface	Well	0	Cultivable	Private Land	13.00.29.380	76.10.15.329
358	HOLABAGE RE			MNL	108/*/1	0.18	0.18	Teak, Hebbevu and others	0.18	5	610	Surface	Well	0	Cultivable	Private Land	13.00.29.381	76.10.15.330
359	HOLABAGE RE			MNL	139/*/2	0.5	0.5	Teak, Hebbevu and others	0.5	13	1696	Surface	Well	0	Cultivable	Private Land	13.00.29.382	76.10.15.331
360	HOLABAGE RE		H T Manjegowda S/O H Thimmanna	778829215879	MNL	139/*/1	1.6	1.6	Teak, Hebbevu and others	1.6	40	5426	Surface	Well	0	Cultivable	Private Land	13.00.29.383
361	HOLABAGE RE	H Thimmanna S/O Hanumanthaiah		MNL	23/*/1	0.26	0.26	Teak, Hebbevu and others	0.26	7	882	Surface	Well	0	Cultivable	Private Land	13.00.29.384	76.10.15.333
362	HOLABAGE RE			MNL	113/*/2	0.32	0.32	Teak, Hebbevu and others	0.32	8	1085	Surface	Well	0	Cultivable	Private Land	13.00.29.385	76.10.15.334
363	HOLABAGE RE	H Narayanagowda S/O Hanumanthaiah		MNL	67/*/*	0.03	0.03	Teak, Hebbevu and others	0.03	1	102	Surface	Well	0	Cultivable	Private Land	13.00.29.386	76.10.15.335
364	HOLABAGE RE	H P Honnegowda S/O Puttegowda		MNL	134/*/6	0.15	0.15	Teak, Hebbevu and others	0.15	4	509	Surface	Well	0	Cultivable	Private Land	13.00.29.387	76.10.15.336
365	HOLABAGE RE	H P Honnangappa S/O Puppegowda		MNL	135/*/*	0.15	0.15	Teak, Hebbevu and others	0.15	4	509	Surface	Well	0	Cultivable	Private Land	13.00.29.388	76.10.15.337
366	HOLABAGE RE	H Puttarangaswamy S/O Hanumanthaiah	868848777280	MNL	65/*/4	0.32	0.32	Teak, Hebbevu and others	0.32	8	1085	Surface	Well	0	Cultivable	Private Land	13.00.29.389	76.10.15.338
367	HOLABAGE RE			MNL	113/*/1	0.33	0.33	Teak, Hebbevu and others	0.33	8	1119	Surface	Well	0	Cultivable	Private Land	13.00.29.390	76.10.15.339
368	HOLABAGE RE			MNL	73/*/2	0.52	0.52	Teak, Hebbevu and others	0.52	13	1763	Surface	Well	0	Cultivable	Private Land	13.00.29.391	76.10.15.340
369	HOLABAGE RE			MNL	56/*/2	0.09	0.09	Teak, Hebbevu and others	0.09	2	305	Surface	Well	0	Cultivable	Private Land	13.00.29.392	76.10.15.341
370	HOLABAGE RE			MNL	67/*/*	0.08	0.08	Teak, Hebbevu and others	0.08	2	271	Surface	Well	0	Cultivable	Private Land	13.00.29.393	76.10.15.342
371	HOLABAGE RE			MNL	87/*/*	1.33	1.33	Teak, Hebbevu and others	1.33	60	8139	Surface	Well	0	Cultivable	Private Land	13.00.29.394	76.10.15.343
372	HOLABAGE RE			MNL	54/*/2	0.24	0.24	Teak, Hebbevu and others	0.24	6	814	Surface	Well	0	Cultivable	Private Land	13.00.29.395	76.10.15.344
373	HOLABAGE RE		H B Devaraju S/O Bheemanna	257219791514	MNL	138/*/3	2.74	2.74	Teak, Hebbevu and others	2.74	69	9292	Surface	Well	0	Cultivable	Private Land	13.00.29.396
374	HOLABAGE RE	H Bheemanan		MNL	62/*/2	0.68	0.68	Teak, Hebbevu and others	0.68	17	2306	Surface	Well	0	Cultivable	Private Land	13.00.29.397	76.10.15.346
375	HOLABAGE RE	H Bheemanna S/O Hanumanthaiah	461502735904	MNL	103/*/1	1.6	1.6	Teak, Hebbevu and others	1.6	40	5426	Surface	Well	0	Cultivable	Private Land	13.00.29.398	76.10.15.347
376	HOLABAGE RE	H Ramanna S/O Hanumanthaiah	238990417732	MNL	52/*/3	0.16	0.16	Teak, Hebbevu and others	0.16	4	543	Surface	Well	0	Cultivable	Private Land	13.00.29.399	76.10.15.348
377	HOLABAGE RE			MNL	1/*/5	0.36	0.36	Teak, Hebbevu and others	0.36	9	1221	Surface	Well	0	Cultivable	Private Land	13.00.29.400	76.10.15.349
378	HOLABAGE RE			MNL	52/*/2	0.16	0.16	Teak, Hebbevu and others	0.16	4	543	Surface	Well	0	Cultivable	Private Land	13.00.29.401	76.10.15.350

379	HOLABAGE RE		MNL	112/*/*	0.46	0.46	Teak, Hebbevu and others	0.46	12	1560	Surface	Well	0	Cultivable	Private Land	13.00.29.402	76.10.15.351
380	HOLABAGE RE		MNL	51/*/5	0.24	0.24	Teak, Hebbevu and others	0.24	6	814	Surface	Well	0	Cultivable	Private Land	13.00.29.403	76.10.15.352
381	HOLABAGE RE		MNL	51/*/6	0.23	0.23	Teak, Hebbevu and others	0.23	6	780	Surface	Well	0	Cultivable	Private Land	13.00.29.404	76.10.15.353
382	HOLABAGE RE		MNL	23/*/1	0.24	0.24	Teak, Hebbevu and others	0.24	6	814	Surface	Well	0	Cultivable	Private Land	13.00.29.405	76.10.15.354
383	HOLABAGE RE		MNL	52/*/1	0.45	0.45	Teak, Hebbevu and others	0.45	11	1526	Surface	Well	0	Cultivable	Private Land	13.00.29.406	76.10.15.355
384	HOLABAGE RE		MNL	140/*/*	0.91	0.91	Teak, Hebbevu and others	0.91	23	3086	Surface	Well	0	Cultivable	Private Land	13.00.29.407	76.10.15.356
385	HOLABAGE RE		MNL	120/*/*	0.54	0.54	Teak, Hebbevu and others	0.54	14	1831	Surface	Well	0	Cultivable	Private Land	13.00.29.408	76.10.15.357
386	HOLABAGE RE		MNL	60/*/*	0.4	0.4	Teak, Hebbevu and others	0.4	10	1357	Surface	Well	0	Cultivable	Private Land	13.00.29.409	76.10.15.358
387	HOLABAGE RE		MNL	61/*/*	0.54	0.54	Teak, Hebbevu and others	0.54	14	1831	Surface	Well	0	Cultivable	Private Land	13.00.29.410	76.10.15.359
388	HOLABAGE RE		MNL	65/*/3	0.2	0.2	Teak, Hebbevu and others	0.2	5	678	Surface	Well	0	Cultivable	Private Land	13.00.29.411	76.10.15.360
389	HOLABAGE RE		MNL	53/*/2	0.2	0.2	Teak, Hebbevu and others	0.2	5	678	Surface	Well	0	Cultivable	Private Land	13.00.29.412	76.10.15.361
390	HOLABAGE RE	H Sathyanarayana S/O Hanumanthaiah	MNL	121/*/1	1.37	1.37	Teak, Hebbevu and others	1.37	34	4646	Surface	Well	0	Cultivable	Private Land	13.00.29.413	76.10.15.362
391	HOLABAGE RE		MNL	55/*/*	0.43	0.43	Teak, Hebbevu and others	0.43	11	1458	Surface	Well	0	Cultivable	Private Land	13.00.29.414	76.10.15.363
392	HOLABAGE RE		MNL	51/*/1	1.48	1.48	Teak, Hebbevu and others	1.48	60	8139	Surface	Well	0	Cultivable	Private Land	13.00.29.415	76.10.15.364
393	HOLABAGE RE		MNL	66/*/*	0.28	0.28	Teak, Hebbevu and others	0.28	7	950	Surface	Well	0	Cultivable	Private Land	13.00.29.416	76.10.15.365
394	HOLABAGE RE		MNL	54/*/1	0.49	0.49	Teak, Hebbevu and others	0.49	12	1662	Surface	Well	0	Cultivable	Private Land	13.00.29.417	76.10.15.366
		Total=						173.55	4483	380304							

[Chapter - IV] 4.5 A Details of Vegetative Cover Activities

Plantation Type : Afforestation Activities

Sl. No	Village Name	Farmer Name:	Farmer Code	Aadhar Card No.	Rate Type (Manually/Machinery)	Survey No:	Total Area (Ha.)	Proposed Area (Ha.)	Activity/ Model/Plant/ Crop Name :	Number of Plants Per Ha	No. of plants	Unit Cost 135.65	Method of Irrigation (Drip/Ring/Surface)	Source of Irrigation (Canal/Rainfed/Well)	Area as per Type Of Land (Ha.)		Ownership of Land (Community Land/ Private Land/Other Land)
															Waste Land	Cultiva ble	
1	MADIHALLI	AMARAJ S/O CHINNATTHARU			Manually	24/**/*	0.4	0.4	Teak, Hebbevu and others	0.4	10	1357	Surface	Well	0	Cultiva ble	Private Land
2	MADIHALLI	IGANABBA S/O ANGULI			Manually	25/**/*	0.8	0.8	Teak, Hebbevu and others	0.8	20	2713	Surface	Well	0	Cultiva ble	Private Land
3	MADIHALLI	KAMALAMMA W/O KENCHIAIAH			Manually	25/**/*	0.1	0.1	Teak, Hebbevu and others	0.1	3	339	Surface	Well	0	Cultiva ble	Private Land
4	MADIHALLI	KARIYAPPA S/O KHAN			Manually	23/**/*	0.8	0.8	Teak, Hebbevu and others	0.8	20	2713	Surface	Well	0	Cultiva ble	Private Land
5	MADIHALLI	KASTHURI RANGACHAR S/O VENKATESHWARACHAR			Manually	27/**/1	0.1	0.1	Teak, Hebbevu and others	0.1	3	339	Surface	Well	0	Cultiva ble	Private Land
6	MADIHALLI	KUMAR M H S/O LATE HANUMEGOWDA			Manually	25/**/*	0.13	0.13	Teak, Hebbevu and others	0.13	3	441	Surface	Well	0	Cultiva ble	Private Land
7	MADIHALLI	KUMAR S/O PUTTASWAMIAIAH		387471913193	Manually	22/**/*	0.24	0.24	Teak, Hebbevu and others	0.24	6	814	Surface	Well	0	Cultiva ble	Private Land
8	MADIHALLI	KUMAR S/O LATE SARKANUR			Manually	23/**/*	0.8	0.8	Teak, Hebbevu and others	0.8	20	2713	Surface	Well	0	Cultiva ble	Private Land
9	MADIHALLI	KRISHNAIAH S/O RAMAIAH			Manually	25/**/*	0.6	0.6	Teak, Hebbevu and others	0.6	15	2035	Surface	Well	0	Cultiva ble	Private Land
10	MADIHALLI	GANGAMMA W/O LATE RANGASWAMY			Manually	25/**/*	0.2	0.2	Teak, Hebbevu and others	0.2	5	678	Surface	Well	0	Cultiva ble	Private Land
11	MADIHALLI				Manually	25/**/*	0.4	0.4	Teak, Hebbevu and others	0.4	10	1357	Surface	Well	0	Cultiva ble	Private Land
12	MADIHALLI	GANGADHAR S/O DODDAIAH			Manually	25/**/*	0.2	0.2	Teak, Hebbevu and others	0.2	5	678	Surface	Well	0	Cultiva ble	Private Land
13	MADIHALLI	CHAMMA S/O MEJASING			Manually	23/**/*	0.8	0.8	Teak, Hebbevu and others	0.8	20	2713	Surface	Well	0	Cultiva ble	Private Land
14	MADIHALLI	CHELVANAIIKA S/O LATE GIRINAIIKA			Manually	27/**/3	0.23	0.23	Teak, Hebbevu and others	0.23	6	780	Surface	Well	0	Cultiva ble	Private Land
15	MADIHALLI	CHINNAPAAPU S/O BILLA			Manually	24/**/*	0.8	0.8	Teak, Hebbevu and others	0.8	20	2713	Surface	Well	0	Cultiva ble	Private Land
16	MADIHALLI	CHUCHULI BAI W/O LATE PAPASWAMY			Manually	23/**/*	0.8	0.8	Teak, Hebbevu and others	0.8	20	2713	Surface	Well	0	Cultiva ble	Private Land
17	MADIHALLI	JAYANNA S/O JAVARASHETTY			Manually	27/**/6	0.2	0.2	Teak, Hebbevu and others	0.2	5	678	Surface	Well	0	Cultiva ble	Private Land

18	MADIHALLI	DEESHA S/O RAMAIAH			Manually	23/**	0.4	0.4	Teak, Hebbevu and others	0.4	10	1357	Surface	Well	0	Cultiva ble	Private Land
19	MADIHALLI	THIMMEGOWDA S/O MARIGOWDA		902702794280	Manually	25/**	0.2	0.2	Teak, Hebbevu and others	0.2	5	678	Surface	Well	0	Cultiva ble	Private Land
20	MADIHALLI	DOODU S/O HUNASHAPPA			Manually	24/**	0.8	0.8	Teak, Hebbevu and others	0.8	20	2713	Surface	Well	0	Cultiva ble	Private Land
21	MADIHALLI	DEVARAJU S/O MEETING HALL		973956065628	Manually	24/**	0.4	0.4	Teak, Hebbevu and others	0.4	10	1357	Surface	Well	0	Cultiva ble	Private Land
22	MADIHALLI				Manually	23/**	0.8	0.8	Teak, Hebbevu and others	0.8	20	2713	Surface	Well	0	Cultiva ble	Private Land
23	MADIHALLI	DESAPPA S/O CHINNAPPA			Manually	23/**	0.8	0.8	Teak, Hebbevu and others	0.8	20	2713	Surface	Well	0	Cultiva ble	Private Land
24	MADIHALLI	DYAVAMMA S/O VENKATEGOWDA			Manually	17/**/2	0.71	0.71	Teak, Hebbevu and others	0.71	18	2408	Surface	Well	0	Cultiva ble	Private Land
25	MADIHALLI	NAGARAJ S/O PUTTASWAMIAIAH			Manually	22/**	0.25	0.25	Teak, Hebbevu and others	0.25	6	848	Surface	Well	0	Cultiva ble	Private Land
26	MADIHALLI	NINGAIAH S/O HANUMANTHAIHAH		406867046145	Manually	22/**	0.8	0.8	Teak, Hebbevu and others	0.8	20	2713	Surface	Well	0	Cultiva ble	Private Land
27	MADIHALLI	PARAMESH S/O MYSURAPPA			Manually	25/**	0.8	0.8	Teak, Hebbevu and others	0.8	20	2713	Surface	Well	0	Cultiva ble	Private Land
28	MADIHALLI	MANJANAICA S/O LATE GIRINAICA			Manually	27/**/4	0.23	0.23	Teak, Hebbevu and others	0.23	6	780	Surface	Well	0	Cultiva ble	Private Land
29	MADIHALLI	MANJASHETTI S/O JAVARASHETTY		814857452416	Manually	27/**/5	0.2	0.2	Teak, Hebbevu and others	0.2	5	678	Surface	Well	0	Cultiva ble	Private Land
30	MADIHALLI	MANJU S/O CHANNAPPA		746129620141	Manually	23/**	0.8	0.8	Teak, Hebbevu and others	0.8	20	2713	Surface	Well	0	Cultiva ble	Private Land
31	MADIHALLI	MANJU S/O LATE KRISHNAIAH			Manually	22/**	0.8	0.8	Teak, Hebbevu and others	0.8	20	2713	Surface	Well	0	Cultiva ble	Private Land
32	MADIHALLI	MANJU S/O VALVETTE			Manually	23/**	0.8	0.8	Teak, Hebbevu and others	0.8	20	2713	Surface	Well	0	Cultiva ble	Private Land
33	MADIHALLI	MANARAJ S/O BAADRI			Manually	23/**	0.8	0.8	Teak, Hebbevu and others	0.8	20	2713	Surface	Well	0	Cultiva ble	Private Land
34	MADIHALLI	MAYURA S/O BALARAJ			Manually	23/**	0.8	0.8	Teak, Hebbevu and others	0.8	20	2713	Surface	Well	0	Cultiva ble	Private Land
35	MADIHALLI	MARIGOWDA S/O HANUMEGOWDA			Manually	25/**	0.45	0.45	Teak, Hebbevu and others	0.45	11	1526	Surface	Well	0	Cultiva ble	Private Land
36	MADIHALLI	MAANARAJ S/O LATE BAADRI URUF BAAPU			Manually	24/**	0.8	0.8	Teak, Hebbevu and others	0.8	20	2713	Surface	Well	0	Cultiva ble	Private Land
37	MADIHALLI	MUNIYAPPA S/O MANEERIAIAH		547980641552	Manually	22/**	0.8	0.8	Teak, Hebbevu and others	0.8	20	2713	Surface	Well	0	Cultiva ble	Private Land

38	MADIHALLI	MOHANA KUMARI S/O SOMASHEKARA			Manually	22/**/*	0.07	0.07	Teak, Hebbevu and others	0.07	2	237	Surface	Well	0	Cultiva ble	Private Land
39	MADIHALLI	RANGEGOWDA S/O KRISHNEGOWDA	985844640872		Manually	17/**/3	0.35	0.35	Teak, Hebbevu and others	0.35	9	1187	Surface	Well	0	Cultiva ble	Private Land
40	MADIHALLI	RANGEGOWDA S/O GOPALEGOWDA	250403035264		Manually	17/**/1	0.36	0.36	Teak, Hebbevu and others	0.36	9	1221	Surface	Well	0	Cultiva ble	Private Land
41	MADIHALLI	RAMAKRISHNA S/O PUTTASWAMIAIAH	256335578270		Manually	22/**/*	0.24	0.24	Teak, Hebbevu and others	0.24	6	814	Surface	Well	0	Cultiva ble	Private Land
42	MADIHALLI	RAMEGOWDA S/O MARIGOWDA	654943776640		Manually	27/**/2c	0.59	0.59	Teak, Hebbevu and others	0.59	15	2001	Surface	Well	0	Cultiva ble	Private Land
43	MADIHALLI				Manually	27/**/2c	0.96	0.96	Teak, Hebbevu and others	0.96	24	3256	Surface	Well	0	Cultiva ble	Private Land
44	MADIHALLI	LAKSHMAMMA W/O KEMPAIAH	727322185979		Manually	22/**/*	0.8	0.8	Teak, Hebbevu and others	0.8	20	2713	Surface	Well	0	Cultiva ble	Private Land
45	MADIHALLI	LALISO S/O RAMAIAH	495224133210		Manually	24/**/*	0.8	0.8	Teak, Hebbevu and others	0.8	20	2713	Surface	Well	0	Cultiva ble	Private Land
46	MADIHALLI	VIJAYAMMA W/O LATE CHANNAKESHAVASHETTY	320139685242		Manually	27/**/1	0.4	0.4	Teak, Hebbevu and others	0.4	10	1357	Surface	Well	0	Cultiva ble	Private Land
47	MADIHALLI	SHIVAKUMAR S/O SIDDEGOWDA			Manually	25/**/*	0.25	0.25	Teak, Hebbevu and others	0.25	6	848	Surface	Well	0	Cultiva ble	Private Land
48	MADIHALLI	SOWRAPPA S/O GIRIYANNA			Manually	23/**/*	0.8	0.8	Teak, Hebbevu and others	0.8	20	2713	Surface	Well	0	Cultiva ble	Private Land
49	MADIHALLI	HOSARAJA S/O RAMAIAH			Manually	23/**/*	0.4	0.4	Teak, Hebbevu and others	0.4	10	1357	Surface	Well	0	Cultiva ble	Private Land
		Total=								26.06	652	88376					

[Chapter - IV] 4.5 A Details of Vegetative Cover Activities

District : Hassan, Taluk: Belur, Grama Panchayath: Savasihalli, Micro Watershed Name: Vaddarahalli (4D3E6D3a)

Plantation Type : Afforestation Activities

SL. No	Village Name	Farmer Name:	Farmer Code	Aadhar Card No.	Rate Type (Manually/Machinery)	Survey No:	Total Area (Ha.)	Proposed Area (Ha.)	Activity/Model/Plant/Crop Name :	Number of Plants Per Ha	No. of plants	Unit Cost 135.65	Method of Irrigation (Drip/Ring/Surface)	Source of Irrigation (Canal/Rainfed/Well)	Area as per Type Of Land (Ha.)		Ownership of Land (Community Land/Private Land/Other Land)	Lotitude	Longitude
															Waste Land	Cultivable			
1	VADDARA HALLI	ANNAPPAYYA S/O /BASAVIAH			MNL	37*/5	0.27	0.27	Teak, Hebbevu and others	0.27	7	916	Surface	Well	0	Cultivable	Private Land	13.15.1948	76.01.9350
2	VADDARA HALLI				MNL	37*/6	0.07	0.07	Teak, Hebbevu and others	0.07	2	237	Surface	Well	0	Cultivable	Private Land	13.15.1949	76.01.9351
3	VADDARA HALLI	AMRUTHASHETTY S/O NANJUNDASHETTY			MNL	20*/7	0.02	0.02	Teak, Hebbevu and others	0.02	1	68	Surface	Well	0	Cultivable	Private Land	13.15.1950	76.01.9352
4	VADDARA HALLI				MNL	20*/5	0.06	0.06	Teak, Hebbevu and others	0.06	2	203	Surface	Well	0	Cultivable	Private Land	13.15.1951	76.01.9353
5	VADDARA HALLI	KAADA S/O KAADA			MNL	41*/11	0.25	0.25	Teak, Hebbevu and others	0.25	6	848	Surface	Well	0	Cultivable	Private Land	13.15.1952	76.01.9354
6	VADDARA HALLI				MNL	41*/6	0.1	0.1	Teak, Hebbevu and others	0.1	3	339	Surface	Well	0	Cultivable	Private Land	13.15.1953	76.01.9355
7	VADDARA HALLI	KENCHIAH S/O MARIDASIAH		340848573000	MNL	39*/6	0.2	0.2	Teak, Hebbevu and others	0.2	5	678	Surface	Well	0	Cultivable	Private Land	13.15.1954	76.01.9356
8	VADDARA HALLI	KENCHIAH S/O THMMAIAH			MNL	41*/3	0.22	0.22	Teak, Hebbevu and others	0.22	6	746	Surface	Well	0	Cultivable	Private Land	13.15.1955	76.01.9357
9	VADDARA HALLI				MNL	41*/8	0.24	0.24	Teak, Hebbevu and others	0.24	6	814	Surface	Well	0	Cultivable	Private Land	13.15.1956	76.01.9358
10	VADDARA HALLI				MNL	41*/9	0.16	0.16	Teak, Hebbevu and others	0.16	4	543	Surface	Well	0	Cultivable	Private Land	13.15.1957	76.01.9359
11	VADDARA HALLI	KEMPAIAH S/O RANGAIAH			MNL	19*/5	0.22	0.22	Teak, Hebbevu and others	0.22	6	746	Surface	Well	0	Cultivable	Private Land	13.15.1958	76.01.9360
12	VADDARA HALLI				MNL	44*/*	0.96	0.96	Teak, Hebbevu and others	0.96	24	3256	Surface	Well	0	Cultivable	Private Land	13.15.1959	76.01.9361
13	VADDARA HALLI	GANGAMMA S/O LATE T JAVARIAH			MNL	45*/3	0.5	0.5	Teak, Hebbevu and others	0.5	13	1696	Surface	Well	0	Cultivable	Private Land	13.15.1960	76.01.9362

14	VADDARA HALLI	GOWRAMMA W/O RANGAIAH			MNL	50/*/*	1.55	1.55	Teak, Hebbevu and others	1.55	39	5256	Surface	Well	0	Cultivable	Private Land	13.15.1961	76.01.9363
15	VADDARA HALLI	CHANDRAIAH V A S/O ANNAPPAIAH			MNL	37/*/1	1.3	1.3	Teak, Hebbevu and others	1.3	33	4409	Surface	Well	0	Cultivable	Private Land	13.15.1962	76.01.9364
16	VADDARA HALLI	CHANNAMMA W/O JAVARAIAH			MNL	41/*/5	0.32	0.32	Teak, Hebbevu and others	0.32	8	1085	Surface	Well	0	Cultivable	Private Land	13.15.1963	76.01.9365
17	VADDARA HALLI	CHIKKAKIAH S/O JAVARAIAH			MNL	36/*/*	1.6	1.6	Teak, Hebbevu and others	1.6	40	5426	Surface	Well	0	Cultivable	Private Land	13.15.1964	76.01.9366
18	VADDARA HALLI	JAYAMMA S/O BASAPPASHETTY			MNL	19/*/8	0.06	0.06	Teak, Hebbevu and others	0.06	2	203	Surface	Well	0	Cultivable	Private Land	13.15.1965	76.01.9367
19	VADDARA HALLI	JAVARAIAH S/O DASAIAH			MNL	41/*/7	0.22	0.22	Teak, Hebbevu and others	0.22	6	746	Surface	Well	0	Cultivable	Private Land	13.15.1966	76.01.9368
20	VADDARA HALLI	THIMMADASAIAH S/O DASAIAH	849892291647		MNL	40/*/*	0.4	0.4	Teak, Hebbevu and others	0.4	10	1357	Surface	Well	0	Cultivable	Private Land	13.15.1967	76.01.9369
21	VADDARA HALLI	THIMMAMMA S/O ERAIAH			MNL	51/*/*	1.42	1.42	Teak, Hebbevu and others	1.42	36	4816	Surface	Well	0	Cultivable	Private Land	13.15.1968	76.01.9370
22	VADDARA HALLI	THIMMAIAH S/O DASAIAH			MNL	40/*/*	0.25	0.25	Teak, Hebbevu and others	0.25	6	848	Surface	Well	0	Cultivable	Private Land	13.15.1969	76.01.9371
23	VADDARA HALLI	THIMMAIAH S/O RANGAIAH			MNL	35/*/2	0.8	0.8	Teak, Hebbevu and others	0.8	20	2713	Surface	Well	0	Cultivable	Private Land	13.15.1970	76.01.9372
24	VADDARA HALLI		624185949005		MNL	44/*/*	0.96	0.96	Teak, Hebbevu and others	0.96	24	3256	Surface	Well	0	Cultivable	Private Land	13.15.1971	76.01.9373
25	VADDARA HALLI	THIMMAIAH S/O CHANDRAIAH			MNL	1/*/1	0.29	0.29	Teak, Hebbevu and others	0.29	7	983	Surface	Well	0	Cultivable	Private Land	13.15.1972	76.01.9374
26	VADDARA HALLI	DASAIAH S/O THIMMAIAH			MNL	21/*/*	1.44	1.44	Teak, Hebbevu and others	1.44	36	4883	Surface	Well	0	Cultivable	Private Land	13.15.1973	76.01.9375
27	VADDARA HALLI	DODDAIAH S/O GURUVAIAH	619123236577		MNL	48/*/*	1.56	1.56	Teak, Hebbevu and others	1.56	39	5290	Surface	Well	0	Cultivable	Private Land	13.15.1974	76.01.9376
28	VADDARA HALLI	DYAVAIAH S/O MARIDYAVAIAH	272163778369		MNL	39/*/4	0.2	0.2	Teak, Hebbevu and others	0.2	5	678	Surface	Well	0	Cultivable	Private Land	13.15.1975	76.01.9377
29	VADDARA HALLI	DHARMARAJ S/O CHANNAVEERIAH	780041907846		MNL	35/*/3	0.8	0.8	Teak, Hebbevu and others	0.8	20	2713	Surface	Well	0	Cultivable	Private Land	13.15.1976	76.01.9378
30	VADDARA HALLI	NANJAMMA S/O PUTTASHETTY			MNL	19/*/6	0.14	0.14	Teak, Hebbevu and others	0.14	4	475	Surface	Well	0	Cultivable	Private Land	13.15.1977	76.01.9379
31	VADDARA HALLI				MNL	19/*/2	0.2	0.2	Teak, Hebbevu and others	0.2	5	678	Surface	Well	0	Cultivable	Private Land	13.15.1978	76.01.9380

32	VADDARA HALLI	NAGARATHNAMMA S/O SANGAPPASHETTY		609688120852	MNL	20*/5	0.02	0.02	Teak, Hebbevu and others	0.02	1	68	Surface	Well	0	Cultivable	Private Land	13.15.1979	76.01.9381
33	VADDARA HALLI				MNL	20*/9	0.03	0.03	Teak, Hebbevu and others	0.03	1	102	Surface	Well	0	Cultivable	Private Land	13.15.1980	76.01.9382
34	VADDARA HALLI	PADMAVATHI S/O CHANDRASHEKAR		271530240707	MNL	28*/*	1.6	1.6	Teak, Hebbevu and others	1.6	40	5426	Surface	Well	0	Cultivable	Private Land	13.15.1981	76.01.9383
35	VADDARA HALLI	PAPAI AH S/O MARIDASAI AH		893869143835	MNL	39*/5	0.2	0.2	Teak, Hebbevu and others	0.2	5	678	Surface	Well	0	Cultivable	Private Land	13.15.1982	76.01.9384
36	VADDARA HALLI	PUTTAPPASHETTY S/O NANJUINDASHETTY			MNL	19*/4	0.06	0.06	Teak, Hebbevu and others	0.06	2	203	Surface	Well	0	Cultivable	Private Land	13.15.1983	76.01.9385
37	VADDARA HALLI	BASAVARAJU S/O MANJAPAASHETTY		589713319070	MNL	1*/4	0.33	0.33	Teak, Hebbevu and others	0.33	8	1119	Surface	Well	0	Cultivable	Private Land	13.15.1984	76.01.9386
38	VADDARA HALLI				MNL	1*/5	0.33	0.33	Teak, Hebbevu and others	0.33	8	1119	Surface	Well	0	Cultivable	Private Land	13.15.1985	76.01.9387
39	VADDARA HALLI	BASAVARAJU S/O SHANTHAVEEREGOWDA		612838389140	MNL	30*/1	1.08	1.08	Teak, Hebbevu and others	1.08	27	3663	Surface	Well	0	Cultivable	Private Land	13.15.1986	76.01.9388
40	VADDARA HALLI				MNL	20*/4	0.09	0.09	Teak, Hebbevu and others	0.09	2	305	Surface	Well	0	Cultivable	Private Land	13.15.1987	76.01.9389
41	VADDARA HALLI	MARIDASAI AH S/O HUCCHAI AH			MNL	39*/3	0	0	Teak, Hebbevu and others	0	0	0	Surface	Well	0	Cultivable	Private Land	13.15.1988	76.01.9390
42	VADDARA HALLI	MAHESHA SHETTY S/O NANJUNDASHETTY			MNL	20*/3	0.05	0.05	Teak, Hebbevu and others	0.05	1	170	Surface	Well	0	Cultivable	Private Land	13.15.1989	76.01.9391
43	VADDARA HALLI	YOGISH S/O NANJUNDASHETTY			MNL	20*/8	0.05	0.05	Teak, Hebbevu and others	0.05	1	170	Surface	Well	0	Cultivable	Private Land	13.15.1990	76.01.9392
44	VADDARA HALLI	RANGA S/O BHAKTHAVALLI THIMMA			MNL	20*/1	0.42	0.42	Teak, Hebbevu and others	0.42	11	1424	Surface	Well	0	Cultivable	Private Land	13.15.1991	76.01.9393
45	VADDARA HALLI	RANGAI AH S/O DASAI AH			MNL	45*/1	0.19	0.19	Teak, Hebbevu and others	0.19	5	644	Surface	Well	0	Cultivable	Private Land	13.15.1992	76.01.9394
46	VADDARA HALLI				MNL	45*/2	1.19	1.19	Teak, Hebbevu and others	1.19	30	4036	Surface	Well	0	Cultivable	Private Land	13.15.1993	76.01.9395
47	VADDARA HALLI	RANGASWAMY S/O MUDLAI AH		649291660464	MNL	1*/2	0.15	0.15	Teak, Hebbevu and others	0.15	4	509	Surface	Well	0	Cultivable	Private Land	13.15.1994	76.01.9396
48	VADDARA HALLI	RAGHU V T S/O THIMMAI AH		245024907401	MNL	36*/*	0.65	0.65	Teak, Hebbevu and others	0.65	16	2204	Surface	Well	0	Cultivable	Private Land	13.15.1995	76.01.9397

49	VADDARA HALLI	RATHNAMMA S/O RAJIAIAH			MNL	35*/4	0.8	0.8	Teak, Hebbevu and others	0.8	20	2713	Surface	Well	0	Cultivable	Private Land	13.15.1996	76.01.9398
50	VADDARA HALLI	RAJIAIAH S/O BANAJIAH			MNL	36*/*	1.6	1.6	Teak, Hebbevu and others	1.6	40	5426	Surface	Well	0	Cultivable	Private Land	13.15.1997	76.01.9399
51	VADDARA HALLI	RAJASHEKHARAJIAH S/O LATE GANGAJIAH	262319305998		MNL	37*/7	0.13	0.13	Teak, Hebbevu and others	0.13	3	441	Surface	Well	0	Cultivable	Private Land	13.15.1998	76.01.9400
52	VADDARA HALLI				MNL	37*/2	0.23	0.23	Teak, Hebbevu and others	0.23	6	780	Surface	Well	0	Cultivable	Private Land	13.15.1999	76.01.9401
53	VADDARA HALLI				MNL	37*/3	0.21	0.21	Teak, Hebbevu and others	0.21	5	712	Surface	Well	0	Cultivable	Private Land	13.15.2000	76.01.9402
54	VADDARA HALLI	RUDRASSETTY S/O APPANNASSETTY			MNL	20*/2	0.39	0.39	Teak, Hebbevu and others	0.39	10	1323	Surface	Well	0	Cultivable	Private Land	13.15.2001	76.01.9403
55	VADDARA HALLI	RUDREGOWDA S/ONANJEGOWDA			MNL	39*/1	0.09	0.09	Teak, Hebbevu and others	0.09	2	305	Surface	Well	0	Cultivable	Private Land	13.15.2002	76.01.9404
56	VADDARA HALLI	REVANNASSETTY S/O SHANTHAVEERASSETTY			MNL	19*/3	0.15	0.15	Teak, Hebbevu and others	0.15	4	509	Surface	Well	0	Cultivable	Private Land	13.15.2003	76.01.9405
57	VADDARA HALLI	LOKAIAH S/O MUDLAIH	991599558166		MNL	1*/2	0.15	0.15	Teak, Hebbevu and others	0.15	4	509	Surface	Well	0	Cultivable	Private Land	13.15.2004	76.01.9406
58	VADDARA HALLI	V C RAMESH S/O CHIKKAIAH			MNL	1*/3	0.41	0.41	Teak, Hebbevu and others	0.41	10	1390	Surface	Well	0	Cultivable	Private Land	13.15.2005	76.01.9407
59	VADDARA HALLI	SHANTHAVEEREGOWDA S/O CHANNABASAVEGOW			MNL	20*/6	0.15	0.15	Teak, Hebbevu and others	0.15	4	509	Surface	Well	0	Cultivable	Private Land	13.15.2006	76.01.9408
60	VADDARA HALLI	SHANTHEGOWDA S/O NANJUNDEGOWDA			MNL	39*/2	0.5	0.5	Teak, Hebbevu and others	0.5	13	1696	Surface	Well	0	Cultivable	Private Land	13.15.2007	76.01.9409
61	VADDARA HALLI	SHIVAKUMAR S/O RUDRASSETTY	286109060319		MNL	19*/1	0.19	0.19	Teak, Hebbevu and others	0.19	5	644	Surface	Well	0	Cultivable	Private Land	13.15.2008	76.01.9410
62	VADDARA HALLI	SHIVANNA S/O DASAIAH	736397848760		MNL	41*/1	0.21	0.21	Teak, Hebbevu and others	0.21	5	712	Surface	Well	0	Cultivable	Private Land	13.15.2009	76.01.9411
63	VADDARA HALLI	SHIVARUDRAIAH S/O SHANTHAVEERASSETTY			MNL	1*/6	0.3	0.3	Teak, Hebbevu and others	0.3	8	1017	Surface	Well	0	Cultivable	Private Land	13.15.2010	76.01.9412
64	VADDARA HALLI	SHIVASHANKARAJIAH S/O LATE GANGAJIAH			MNL	37*/2	0.22	0.22	Teak, Hebbevu and others	0.22	6	746	Surface	Well	0	Cultivable	Private Land	13.15.2011	76.01.9413
65	VADDARA HALLI				MNL	37*/7	0.12	0.12	Teak, Hebbevu and others	0.12	3	407	Surface	Well	0	Cultivable	Private Land	13.15.2012	76.01.9414

66	VADDARA HALLI			MNL	37/*/3	0.21	0.21	Teak, Hebbevu and others	0.21	5	712	Surface	Well	0	Cultivable	Private Land	13.15.2013	76.01.9415
67	VADDARA HALLI	SHRI MANJALIAH S/O CHIKKALIAH		MNL	36/*/*	1.6	1.6	Teak, Hebbevu and others	1.6	40	5426	Surface	Well	0	Cultivable	Private Land	13.15.2014	76.01.9416
68	VADDARA HALLI	SANNATHIMMA S/O KAADA		MNL	41/*/4	0.27	0.27	Teak, Hebbevu and others	0.27	7	916	Surface	Well	0	Cultivable	Private Land	13.15.2015	76.01.9417
69	VADDARA HALLI			MNL	41/*/10	0.11	0.11	Teak, Hebbevu and others	0.11	3	373	Surface	Well	0	Cultivable	Private Land	13.15.2016	76.01.9418
70	VADDARA HALLI	SATHISH S/O RUDRASHETTY	873268768492	MNL	19/*/7	0.19	0.19	Teak, Hebbevu and others	0.19	5	644	Surface	Well	0	Cultivable	Private Land	13.15.2017	76.01.9419
71	VADDARA HALLI	SADASHIVIAH S/O LATE GANGALIAH	832783226910	MNL	37/*/3	0.2	0.2	Teak, Hebbevu and others	0.2	5	678	Surface	Well	0	Cultivable	Private Land	13.15.2018	76.01.9420
72	VADDARA HALLI			MNL	37/*/4	0.04	0.04	Teak, Hebbevu and others	0.04	1	136	Surface	Well	0	Cultivable	Private Land	13.15.2019	76.01.9421
73	VADDARA HALLI			MNL	37/*/7	0.12	0.12	Teak, Hebbevu and others	0.12	3	407	Surface	Well	0	Cultivable	Private Land	13.15.2020	76.01.9422
74	VADDARA HALLI			MNL	37/*/2	0.23	0.23	Teak, Hebbevu and others	0.23	6	780	Surface	Well	0	Cultivable	Private Land	13.15.2021	76.01.9423
75	VADDARA HALLI	SAVITHRIMMA S/O LATE RANGALIAH		MNL	45/*/4	0.7	0.7	Teak, Hebbevu and others	0.7	18	2374	Surface	Well	0	Cultivable	Private Land	13.15.2022	76.01.9424
76	VADDARA HALLI	SIDDAIAH S/O GAVIALIAH		MNL	29/*/*	0.59	0.59	Teak, Hebbevu and others	0.59	15	2001	Surface	Well	0	Cultivable	Private Land	13.15.2023	76.01.9425
77	VADDARA HALLI	HANUMALIAH S/O LATE THIMMADASALIAH	319537029651	MNL	40/*/*	0.84	0.84	Teak, Hebbevu and others	0.84	21	2849	Surface	Well	0	Cultivable	Private Land	13.15.2024	76.01.9426
78	VADDARA HALLI	HUCCHALIAH S/O CHIKKALIAH		MNL	30/*/2	1.1	1.1	Teak, Hebbevu and others	1.1	28	3730	Surface	Well	0	Cultivable	Private Land	13.15.2025	76.01.9427
79	VADDARA HALLI			MNL	41/*/2	0.34	0.34	Teak, Hebbevu and others	0.34	9	1153	Surface	Well	0	Cultivable	Private Land	13.15.2026	76.01.9428
80	VADDARA HALLI	H N YOGISH S/O C N NANJEGOWDA		MNL	19/*/4	0.21	0.21	Teak, Hebbevu and others	0.21	5	712	Surface	Well	0	Cultivable	Private Land	13.15.2027	76.01.9429
81	VADDARA HALLI	H GURUDATTARAO S/O H SHANKARARAO		MNL	35/*/1	0.4	0.4	Teak, Hebbevu and others	0.4	10	1357	Surface	Well	0	Cultivable	Private Land	13.15.2028	76.01.9430
82	VADDARA HALLI	H THIMMANNA PUTTARANGASWAMY S/O B HANUMANTHALIAH		MNL	39/*/1	0.61	0.61	Teak, Hebbevu and others	0.61	15	2069	Surface	Well	0	Cultivable	Private Land	13.15.2029	76.01.9431
83	VADDARA HALLI			MNL	39/*/1	0.5	0.5	Teak, Hebbevu and others	0.5	13	1696	Surface	Well	0	Cultivable	Private Land	13.15.2030	76.01.9432

		Total=								37.33	933	73115							
--	--	--------	--	--	--	--	--	--	--	-------	-----	-------	--	--	--	--	--	--	--

[Chapter - IV] 4.5 A Details of Vegetative Cover Activities

Plantation Type : Afforestation Activities

Sl. No	Village Name	Farmer Name:	Farmer Code	Aadhar Card No.	Rate Type (Manually/ Machinery)	Survey No:	Total Area (Ha.)	Proposed Area (Ha.)	Activity/ Model/Plant/ Crop Name :	Number of Plants Per Ha	No. of plants	Unit Cost 135.65	Method of Irrigation (Drip/Ring/Surface)	Source of Irrigation (Canal/Rainfed/Well)	Area as per Type Of Land (Ha.)		Ownership of Land (Community Land/ Private Land/Other)
															Waste Land	Cultivable	
1	Shivapura	Annappa S/O Dasaiah			Manually	1/*/1	1.18	1.18	Teak, Hebbevu and others	1.18	30	4002	Surface	Well	0	Cultivable	Private Land
2	Shivapura	Appaiah S/O Late Govindaiah			Manually	16/*/2B	0.27	0.27	Teak, Hebbevu and others	0.27	7	916	Surface	Well	0	Cultivable	Private Land
3	Shivapura	Appanna S/O Govindaiah			Manually	17/*/8	0.24	0.24	Teak, Hebbevu and others	0.24	6	814	Surface	Well	0	Cultivable	Private Land
4	Shivapura	Basappashetty S/O Nanjundashetty			Manually	7/*/1	0.55	0.55	Teak, Hebbevu and others	0.55	14	1865	Surface	Well	0	Cultivable	Private Land
5	Shivapura	Basappashetty S/O Nanjundashetty			Manually	7/*/1	0.16	0.16	Teak, Hebbevu and others	0.16	4	543	Surface	Well	0	Cultivable	Private Land
6	Shivapura	Basavaraju S/O Basavashetty Ur// Basappashetty			Manually	7/*/4	0.07	0.07	Teak, Hebbevu and others	0.07	2	237	Surface	Well	0	Cultivable	Private Land
7	Shivapura				Manually	8/*/8	0.19	0.19	Teak, Hebbevu and others	0.19	5	644	Surface	Well	0	Cultivable	Private Land
8	Shivapura	Basavaraju S/O Late Channegowda			Manually	12/*/2	0.24	0.24	Teak, Hebbevu and others	0.24	6	814	Surface	Well	0	Cultivable	Private Land
9	Shivapura	Basavaraju S/O Late Channegowda			Manually	16/*/2A2	0.11	0.11	Teak, Hebbevu and others	0.11	3	373	Surface	Well	0	Cultivable	Private Land
10	Shivapura	Basavaraju S/O Late Channegowda			Manually	16/*/9	0.17	0.17	Teak, Hebbevu and others	0.17	4	577	Surface	Well	0	Cultivable	Private Land
11	Shivapura	Basavaraju S/O Manjappashetty			Manually	8/*/2	0.31	0.31	Teak, Hebbevu and others	0.31	8	1051	Surface	Well	0	Cultivable	Private Land
12	Shivapura	Basavaraju S/O Saganaiiah			Manually	17/*/9	0.1	0.1	Teak, Hebbevu and others	0.1	3	339	Surface	Well	0	Cultivable	Private Land
13	Shivapura	Bhagyamma W/O V.S.Shivannashetty Ur// Shivanna			Manually	6/*/6	0.12	0.12	Teak, Hebbevu and others	0.12	3	407	Surface	Well	0	Cultivable	Private Land
14	Shivapura	Chandrashekara S/O Late Shanthaveerashetty			Manually	16/*/8	0.94	0.94	Teak, Hebbevu and others	0.94	24	3188	Surface	Well	0	Cultivable	Private Land
15	Shivapura	Chandregowda S/O Late Channegowda			Manually	11/*/4	0.25	0.25	Teak, Hebbevu and others	0.25	6	848	Surface	Well	0	Cultivable	Private Land
16	Shivapura	Chandregowda S/O Late Channegowda			Manually	12/*/4	0.25	0.25	Teak, Hebbevu and others	0.25	6	848	Surface	Well	0	Cultivable	Private Land
17	Shivapura	Chandregowda S/O Late Channegowda			Manually	16/*/2A	0.08	0.08	Teak, Hebbevu and others	0.08	2	271	Surface	Well	0	Cultivable	Private Land

18	Shivapura	Chandregowda S/O Late Channegowda			Manually	16*/4	0.17	0.17	Teak, Hebbevu and others	0.17	4	577	Surface	Well	0	Cultiva ble	Private Land
19	Shivapura	Chandregowda S/O S.C.Ramegowda			Manually	12*/1	0.72	0.72	Teak, Hebbevu and others	0.72	18	2442	Surface	Well	0	Cultiva ble	Private Land
20	Shivapura	Channegowda S/O Channegowda			Manually	17*/4C	0.08	0.08	Teak, Hebbevu and others	0.08	2	271	Surface	Well	0	Cultiva ble	Private Land
21	Shivapura	Gangamma W/O Nanjaiah			Manually	10*/5	0.66	0.66	Teak, Hebbevu and others	0.66	17	2238	Surface	Well	0	Cultiva ble	Private Land
22	Shivapura	Gangamma W/O Shivananjaiah			Manually	10*/2	0.65	0.65	Teak, Hebbevu and others	0.65	16	2204	Surface	Well	0	Cultiva ble	Private Land
23	Shivapura	Govindaraju S/O Kullaiah			Manually	17*/3	0.25	0.25	Teak, Hebbevu and others	0.25	6	848	Surface	Well	0	Cultiva ble	Private Land
24	Shivapura	Govindaraju S/O Kullaiah			Manually	17*/7	0.12	0.12	Teak, Hebbevu and others	0.12	3	407	Surface	Well	0	Cultiva ble	Private Land
25	Shivapura	Gowramma S/O Thimmaiah			Manually	2*/4	0.2	0.2	Teak, Hebbevu and others	0.2	5	678	Surface	Well	0	Cultiva ble	Private Land
26	Shivapura	Hanumaiah S/O Dasaiah			Manually	1*/2	1.53	1.53	Teak, Hebbevu and others	1.53	38	5189	Surface	Well	0	Cultiva ble	Private Land
27	Shivapura	Hanumanthaiah S/O Thimmaiah			Manually	2*/6	0.13	0.13	Teak, Hebbevu and others	0.13	3	441	Surface	Well	0	Cultiva ble	Private Land
28	Shivapura	Hemaraju S/O Shivannashetty			Manually	8*/4	0.43	0.43	Teak, Hebbevu and others	0.43	11	1458	Surface	Well	0	Cultiva ble	Private Land
29	Shivapura	Jayamma W/O Basappashetty			Manually	6*/2	0.1	0.1	Teak, Hebbevu and others	0.1	3	339	Surface	Well	0	Cultiva ble	Private Land
30	Shivapura	Latha W/O Dayananda			Manually	10*/7	0.35	0.35	Teak, Hebbevu and others	0.35	9	1187	Surface	Well	0	Cultiva ble	Private Land
31	Shivapura				Manually	10*/8	0.51	0.51	Teak, Hebbevu and others	0.51	13	1730	Surface	Well	0	Cultiva ble	Private Land
32	Shivapura	Mallikarjunaswamy S/O Late Nanjundaiah			Manually	10*/10	0.4	0.4	Teak, Hebbevu and others	0.4	10	1357	Surface	Well	0	Cultiva ble	Private Land
33	Shivapura				Manually	10*/11	0.43	0.43	Teak, Hebbevu and others	0.43	11	1458	Surface	Well	0	Cultiva ble	Private Land
34	Shivapura				Manually	10*/3	0.51	0.51	Teak, Hebbevu and others	0.51	13	1730	Surface	Well	0	Cultiva ble	Private Land
35	Shivapura	Marisiddegowda S/O Nanjegowda			Manually	17*/4B	0.03	0.03	Teak, Hebbevu and others	0.03	1	102	Surface	Well	0	Cultiva ble	Private Land
36	Shivapura	Nagarathna W/O Dinesha			Manually	10*/6	0.35	0.35	Teak, Hebbevu and others	0.35	9	1187	Surface	Well	0	Cultiva ble	Private Land
37	Shivapura				Manually	10*/9	0.51	0.51	Teak, Hebbevu and others	0.51	13	1730	Surface	Well	0	Cultiva ble	Private Land

38	Shivapura	Nagarathna W/O Late Channegowda			Manually	11/*/2	0.4	0.4	Teak, Hebbevu and others	0.4	10	1357	Surface	Well	0	Cultiva ble	Private Land
39	Shivapura	Nanjegowda S/O Basavegowda			Manually	6/*/4	0.25	0.25	Teak, Hebbevu and others	0.25	6	848	Surface	Well	0	Cultiva ble	Private Land
40	Shivapura	Nanjundashetty S/O Bashedty			Manually	7/*/8	0.71	0.71	Teak, Hebbevu and others	0.71	18	2408	Surface	Well	0	Cultiva ble	Private Land
41	Shivapura	Neelamma W/O Late B.S.Shivarudrappa			Manually	13/*/1	0.18	0.18	Teak, Hebbevu and others	0.18	5	610	Surface	Well	0	Cultiva ble	Private Land
42	Shivapura	Neelamma W/O Late B.S.Shivarudrappa			Manually	13/*/10	0.32	0.32	Teak, Hebbevu and others	0.32	8	1085	Surface	Well	0	Cultiva ble	Private Land
43	Shivapura	Neelamma W/O Late B.S.Shivarudrappa			Manually	13/*/15	0.04	0.04	Teak, Hebbevu and others	0.04	1	136	Surface	Well	0	Cultiva ble	Private Land
44	Shivapura	Neelamma W/O Late B.S.Shivarudrappa			Manually	13/*/2	0.21	0.21	Teak, Hebbevu and others	0.21	5	712	Surface	Well	0	Cultiva ble	Private Land
45	Shivapura	Neelamma W/O Late B.S.Shivarudrappa			Manually	13/*/4	0.49	0.49	Teak, Hebbevu and others	0.49	12	1662	Surface	Well	0	Cultiva ble	Private Land
46	Shivapura	Neelamma W/O Late B.S.Shivarudrappa			Manually	14/*/2	0.16	0.16	Teak, Hebbevu and others	0.16	4	543	Surface	Well	0	Cultiva ble	Private Land
47	Shivapura	Neelamma W/O Late B.S.Shivarudrappa			Manually	15/*/2	0.02	0.02	Teak, Hebbevu and others	0.02	1	68	Surface	Well	0	Cultiva ble	Private Land
48	Shivapura	Neelamma W/O Late B.S.Shivarudrappa			Manually	16/*/6	0.27	0.27	Teak, Hebbevu and others	0.27	7	916	Surface	Well	0	Cultiva ble	Private Land
49	Shivapura	Neelamma W/O Late B.S.Shivarudrappa			Manually	17/*/1	0.59	0.59	Teak, Hebbevu and others	0.59	15	2001	Surface	Well	0	Cultiva ble	Private Land
50	Shivapura	Neelamma W/O Late B.S.Shivarudrappa			Manually	6/*/3	0.12	0.12	Teak, Hebbevu and others	0.12	3	407	Surface	Well	0	Cultiva ble	Private Land
51	Shivapura	Panchakshari S/O Nanjappashetty			Manually	16/*/5	0.76	0.76	Teak, Hebbevu and others	0.76	19	2577	Surface	Well	0	Cultiva ble	Private Land
52	Shivapura	Puttamma S/O Dasaiah			Manually	17/*/2A	0.8	0.8	Teak, Hebbevu and others	0.8	20	2713	Surface	Well	0	Cultiva ble	Private Land
53	Shivapura	Puttamma Ur//Chikkamma S/O Dodda Javaraiah			Manually	3/*/*	1.25	1.25	Teak, Hebbevu and others	1.25	31	4239	Surface	Well	0	Cultiva ble	Private Land
54	Shivapura	Puttaraju S/O Late Channegowda			Manually	12/*/3	0.24	0.24	Teak, Hebbevu and others	0.24	6	814	Surface	Well	0	Cultiva ble	Private Land
55	Shivapura	Puttaraju S/O Late Channegowda			Manually	16/*/10	0.17	0.17	Teak, Hebbevu and others	0.17	4	577	Surface	Well	0	Cultiva ble	Private Land
56	Shivapura	Puttaraju S/O Late Channegowda			Manually	16/*/2A1	0.11	0.11	Teak, Hebbevu and others	0.11	3	373	Surface	Well	0	Cultiva ble	Private Land
57	Shivapura	Puttaraju S/O Late Channegowda			Manually	11/*/3	0.25	0.25	Teak, Hebbevu and others	0.25	6	848	Surface	Well	0	Cultiva ble	Private Land
58	Shivapura	Puttaraju S/O Rajashekaraswamy			Manually	10/*/2	0.6	0.6	Teak, Hebbevu and others	0.6	15	2035	Surface	Well	0	Cultiva ble	Private Land

59	Shivapura			Manually	10/*/4	0.6	0.6	Teak, Hebbevu and others	0.6	15	2035	Surface	Well	0	Cultiva ble	Private Land
60	Shivapura	Puttashetty S/O Nanjundashetty		Manually	6/*/2	0.1	0.1	Teak, Hebbevu and others	0.1	3	339	Surface	Well	0	Cultiva ble	Private Land
61	Shivapura	Puttaswamyshetty S/O Manjappashetty		Manually	8/*/2	0.31	0.31	Teak, Hebbevu and others	0.31	8	1051	Surface	Well	0	Cultiva ble	Private Land
62	Shivapura	Ramegowda S/O Channegowda		Manually	17/*/4C	0.1	0.1	Teak, Hebbevu and others	0.1	3	339	Surface	Well	0	Cultiva ble	Private Land
63	Shivapura	Rangamma S/O Thimmadasaiah		Manually	2/*/2	0.35	0.35	Teak, Hebbevu and others	0.35	9	1187	Surface	Well	0	Cultiva ble	Private Land
64	Shivapura	Rangamma S/O Thimmadasaiah		Manually	2/*/5	0.11	0.11	Teak, Hebbevu and others	0.11	3	373	Surface	Well	0	Cultiva ble	Private Land
65	Shivapura	Rangamma W/O Rangaiah		Manually	17/*/4A	0.5	0.5	Teak, Hebbevu and others	0.5	13	1696	Surface	Well	0	Cultiva ble	Private Land
66	Shivapura			Manually	2/*/4	0.3	0.3	Teak, Hebbevu and others	0.3	8	1017	Surface	Well	0	Cultiva ble	Private Land
67	Shivapura	Rudrappa S/O Shivannashetty		Manually	14/*/1	0.13	0.13	Teak, Hebbevu and others	0.13	3	441	Surface	Well	0	Cultiva ble	Private Land
68	Shivapura	Rudrappa S/O Shivannashetty		Manually	14/*/1	0.13	0.13	Teak, Hebbevu and others	0.13	3	441	Surface	Well	0	Cultiva ble	Private Land
69	Shivapura	Rudrappa S/O Shivannashetty		Manually	16/*/1	0.25	0.25	Teak, Hebbevu and others	0.25	6	848	Surface	Well	0	Cultiva ble	Private Land
70	Shivapura	Rudrappa S/O Shivannashetty		Manually	8/*/9	0.42	0.42	Teak, Hebbevu and others	0.42	11	1424	Surface	Well	0	Cultiva ble	Private Land
71	Shivapura	Rudrashetty S/O Revannashetty		Manually	10/*/1	0.7	0.7	Teak, Hebbevu and others	0.7	18	2374	Surface	Well	0	Cultiva ble	Private Land
72	Shivapura	Rudresh S/O Late Basappashetty		Manually	7/*/7	0.35	0.35	Teak, Hebbevu and others	0.35	9	1187	Surface	Well	0	Cultiva ble	Private Land
73	Shivapura	Rudresha S/O Basavashetty Ur//Basappashetty		Manually	8/*/6	0.18	0.18	Teak, Hebbevu and others	0.18	5	610	Surface	Well	0	Cultiva ble	Private Land
74	Shivapura	S.M.Gangadhara S/O Late Mallegowda		Manually	17/*/4B	0.03	0.03	Teak, Hebbevu and others	0.03	1	102	Surface	Well	0	Cultiva ble	Private Land
75	Shivapura	Saganamma S/O Rangaiah		Manually	2/*/3	0.22	0.22	Teak, Hebbevu and others	0.22	6	746	Surface	Well	0	Cultiva ble	Private Land
76	Shivapura			Manually	2/*/4	0.2	0.2	Teak, Hebbevu and others	0.2	5	678	Surface	Well	0	Cultiva ble	Private Land
77	Shivapura	Sanna Javaraiah S/O Dasaiah		Manually	3/*/*	0.98	0.98	Teak, Hebbevu and others	0.98	25	3323	Surface	Well	0	Cultiva ble	Private Land
78	Shivapura	Sathisha S/O Rudrashetty		Manually	7/*/5	0.35	0.35	Teak, Hebbevu and others	0.35	9	1187	Surface	Well	0	Cultiva ble	Private Land

79	Shivapura				Manually	8/*/3	0.3	0.3	Teak, Hebbevu and others	0.3	8	1017	Surface	Well	0	Cultiva ble	Private Land
80	Shivapura	Shanthe Gowda S/O Nanjegowda			Manually	17/*/4B	0.03	0.03	Teak, Hebbevu and others	0.03	1	102	Surface	Well	0	Cultiva ble	Private Land
81	Shivapura	Shivakumar Ur//Dore S/O Rudrashetty			Manually	7/*/6	0.35	0.35	Teak, Hebbevu and others	0.35	9	1187	Surface	Well	0	Cultiva ble	Private Land
82	Shivapura	Shivakumara S/O Rudrashetty			Manually	6/*/2	0.11	0.11	Teak, Hebbevu and others	0.11	3	373	Surface	Well	0	Cultiva ble	Private Land
83	Shivapura	Shivakumara S/O Rudrashetty			Manually	8/*/3	0.3	0.3	Teak, Hebbevu and others	0.3	8	1017	Surface	Well	0	Cultiva ble	Private Land
84	Shivapura	Shivakumara S/O Shankarappa			Manually	7/*/2	0.07	0.07	Teak, Hebbevu and others	0.07	2	237	Surface	Well	0	Cultiva ble	Private Land
85	Shivapura	Shivakumara S/O Shankarappa			Manually	7/*/9	0.36	0.36	Teak, Hebbevu and others	0.36	9	1221	Surface	Well	0	Cultiva ble	Private Land
86	Shivapura	Shivakumara S/O Shankarappa			Manually	8/*/7	0.18	0.18	Teak, Hebbevu and others	0.18	5	610	Surface	Well	0	Cultiva ble	Private Land
87	Shivapura	Shivannashetty S/O Late Shanthaveerashety			Manually	16/*/11	0.64	0.64	Teak, Hebbevu and others	0.64	16	2170	Surface	Well	0	Cultiva ble	Private Land
88	Shivapura	Shivegowda S/O Nanjegowda			Manually	17/*/4B	0.03	0.03	Teak, Hebbevu and others	0.03	1	102	Surface	Well	0	Cultiva ble	Private Land
89	Shivapura	Siddegowda S/O Nanjegowda			Manually	17/*/4B	0.03	0.03	Teak, Hebbevu and others	0.03	1	102	Surface	Well	0	Cultiva ble	Private Land
90	Shivapura	Sunil S/O Somashekara			Manually	8/*/5	0.28	0.28	Teak, Hebbevu and others	0.28	7	950	Surface	Well	0	Cultiva ble	Private Land
91	Shivapura	Thimmaiah S/O Bheemaiah			Manually	17/*/2B	0.91	0.91	Teak, Hebbevu and others	0.91	23	3086	Surface	Well	0	Cultiva ble	Private Land
92	Shivapura	Thimmaiah S/O Late Giddaiah			Manually	1/*/3	0.2	0.2	Teak, Hebbevu and others	0.2	5	678	Surface	Well	0	Cultiva ble	Private Land
93	Shivapura	Thimmaiah S/O Malligamma Ur//Thimmaiah			Manually	17/*/4A	0.59	0.59	Teak, Hebbevu and others	0.59	15	2001	Surface	Well	0	Cultiva ble	Private Land
94	Shivapura	Thimmaiah S/O Thimmaiah Ur//Malligaiah			Manually	2/*/1	0.36	0.36	Teak, Hebbevu and others	0.36	9	1221	Surface	Well	0	Cultiva ble	Private Land
95	Shivapura				Manually	2/*/4	0.66	0.66	Teak, Hebbevu and others	0.66	17	2238	Surface	Well	0	Cultiva ble	Private Land
96	Shivapura	V.J.Nagaraju S/O Jagadeesha			Manually	7/*/3	0.15	0.15	Teak, Hebbevu and others	0.15	4	509	Surface	Well	0	Cultiva ble	Private Land
97	Shivapura	V.J.Nagaraju S/O Jagadeesha			Manually	8/*/1	0.28	0.28	Teak, Hebbevu and others	0.28	7	950	Surface	Well	0	Cultiva ble	Private Land
98	Shivapura	V.M.Kiran W/O Late Malleshappa			Manually	16/*/3	0.49	0.49	Teak, Hebbevu and others	0.49	12	1662	Surface	Well	0	Cultiva ble	Private Land

99	Shivapura	V.S.Chandrashekara S/O Late Shanthaveerashetty			Manually	13/*/13	0.13	0.13	Teak, Hebbevu and others	0.13	3	441	Surface	Well	0	Cultiva ble	Private Land
100	Shivapura	V.S.Chandrashekara S/O Late Shanthaveerashetty			Manually	13/*/6	0.46	0.46	Teak, Hebbevu and others	0.46	12	1560	Surface	Well	0	Cultiva ble	Private Land
101	Shivapura	V.S.Chandrashekara S/O Late Shanthaveerashetty			Manually	13/*/9	0.07	0.07	Teak, Hebbevu and others	0.07	2	237	Surface	Well	0	Cultiva ble	Private Land
102	Shivapura	V.S.Chandrashekara S/O Late Shanthaveerashetty			Manually	17/*/6	0.58	0.58	Teak, Hebbevu and others	0.58	15	1967	Surface	Well	0	Cultiva ble	Private Land
103	Shivapura	V.S.Chandrashekara S/O Late Shanthaveerashetty			Manually	6/*/1	0.18	0.18	Teak, Hebbevu and others	0.18	5	610	Surface	Well	0	Cultiva ble	Private Land
104	Shivapura	V.S.Hemaraju S/O Shivannashetty			Manually	13/*/12	0.15	0.15	Teak, Hebbevu and others	0.15	4	509	Surface	Well	0	Cultiva ble	Private Land
105	Shivapura	V.S.Hemaraju S/O Shivannashetty			Manually	13/*/3	0.28	0.28	Teak, Hebbevu and others	0.28	7	950	Surface	Well	0	Cultiva ble	Private Land
106	Shivapura	V.S.Hemaraju S/O Shivannashetty			Manually	13/*/8	0.12	0.12	Teak, Hebbevu and others	0.12	3	407	Surface	Well	0	Cultiva ble	Private Land
107	Shivapura	V.S.Kanharaju S/O Late Shanthaveerashetty			Manually	13/*/11	0.13	0.13	Teak, Hebbevu and others	0.13	3	441	Surface	Well	0	Cultiva ble	Private Land
108	Shivapura	V.S.Kanharaju S/O Late Shanthaveerashetty			Manually	13/*/14	0.36	0.36	Teak, Hebbevu and others	0.36	9	1221	Surface	Well	0	Cultiva ble	Private Land
109	Shivapura	V.S.Kanharaju S/O Late Shanthaveerashetty			Manually	13/*/5	0.36	0.36	Teak, Hebbevu and others	0.36	9	1221	Surface	Well	0	Cultiva ble	Private Land
110	Shivapura	V.S.Kanharaju S/O Late Shanthaveerashetty			Manually	13/*/7	0.09	0.09	Teak, Hebbevu and others	0.09	2	305	Surface	Well	0	Cultiva ble	Private Land
111	Shivapura	V.S.Kanharaju S/O Late Shanthaveerashetty			Manually	15/*/1	0.3	0.3	Teak, Hebbevu and others	0.3	8	1017	Surface	Well	0	Cultiva ble	Private Land
112	Shivapura	V.S.Kanharaju S/O Late Shanthaveerashetty			Manually	16/*/7	0.24	0.24	Teak, Hebbevu and others	0.24	6	814	Surface	Well	0	Cultiva ble	Private Land
113	Shivapura	V.S.Kanharaju S/O Late Shanthaveerashetty			Manually	17/*/5	0.58	0.58	Teak, Hebbevu and others	0.58	15	1967	Surface	Well	0	Cultiva ble	Private Land
114	Shivapura	V.S.Kanharaju S/O Late Shanthaveerashetty			Manually	6/*/5	0.18	0.18	Teak, Hebbevu and others	0.18	5	610	Surface	Well	0	Cultiva ble	Private Land
115	Shivapura	V.S.Rudrappa S/O Shivannashetty			Manually	13/*/16	0.28	0.28	Teak, Hebbevu and others	0.28	7	950	Surface	Well	0	Cultiva ble	Private Land
116	Shivapura	Y.S.Chandrashekara S/O Late Y.S.Shanmukhaswamy			Manually	11/*/1	0.96	0.96	Teak, Hebbevu and others	0.96	24	3256	Surface	Well	0	Cultiva ble	Private Land
		Total=								39.38	985	133547					

[Chapter - IV] 4.5 A Details of Vegetative Cover Activities

District : Hassan,

Taluk: Belur,

Grama Panchayath: Halebeedu, Micro Watershed Name: Siddapura (4D3E6D3e)

Plantation Type : Afforestation Activities

SL. No	Village Name	Farmer Name:	Farmer Code	Aadhar Card No.	Rate Type (Manually/Machinery)	Survey No:	Total Area (Ha.)	Proposed Area (Ha.)	Activity/ Model/Plant/ Crop Name :	Number of Plants Per Ha	No. of plants	Unit Cost 135.65	Method of Irrigation (Drip/Rirng/Surface)	Source of Irrigation (Canal/Rainfed/Well)	Area as per Type Of Land (Ha.)		Ownership of Land (Community Land/Private Land/Other Land)	Lotitude	Longitude
															Waste Land	Cultivable			
1	Halebeedu	Pavithra W/o Late Jagadeesh B N			MNL	362/*/19	0.04	0.04	Teak, Hebbevu and others	0.04	1	136	Surface	Well	0	Cultivable	Private Land	13.00.29.58	76.10.15
2	Halebeedu	Pavithra W/o Late Jagadeesh B N			MNL	362/*/21	0.15	0.15	Teak, Hebbevu and others	0.15	4	509	Surface	Well	0	Cultivable	Private Land	13.00.29.58	76.10.15
3	Halebeedu	Sulochana S/o Nanjunappa			MNL	362/*/20	0.1	0.1	Teak, Hebbevu and others	0.1	3	339	Surface	Well	0	Cultivable	Private Land	13.00.29.59	76.10.16
4	Halebeedu	Devaraj S/o Nanjundappa			MNL	362/*/18	0.04	0.04	Teak, Hebbevu and others	0.04	1	136	Surface	Well	0	Cultivable	Private Land	13.00.29.60	76.10.17
5	Halebeedu	Devaraj S/o Nanjundappa			MNL	362/*/22	0.15	0.15	Teak, Hebbevu and others	0.15	4	509	Surface	Well	0	Cultivable	Private Land	13.00.29.61	76.10.18
6	Halebeedu	Shivakumar S/o Nanjundappa			MNL	362/*/24	0.15	0.15	Teak, Hebbevu and others	0.15	4	509	Surface	Well	0	Cultivable	Private Land	13.00.29.62	76.10.19
7	Halebeedu	Shivakumar S/o Nanjundappa			MNL	362/*/6	0.04	0.04	Teak, Hebbevu and others	0.04	1	136	Surface	Well	0	Cultivable	Private Land	13.00.29.63	76.10.20
8	Halebeedu	Sadashiva S/o Nanjundappa			MNL	362/*/23	0.15	0.15	Teak, Hebbevu and others	0.15	4	509	Surface	Well	0	Cultivable	Private Land	13.00.29.64	76.10.21
9	Halebeedu	Sadashiva S/o Nanjundappa			MNL	362/*/17	0.04	0.04	Teak, Hebbevu and others	0.04	1	136	Surface	Well	0	Cultivable	Private Land	13.00.29.65	76.10.22
10	Halebeedu	Ashoka S/o Halappa			MNL	368/*/5	0.19	0.19	Teak, Hebbevu and others	0.19	5	644	Surface	Well	0	Cultivable	Private Land	13.00.29.66	76.10.23
11	Halebeedu	R C Shekarappa S/p Chikkaviregowda			MNL	387/*/1	0.03	0.03	Teak, Hebbevu and others	0.03	1	102	Surface	Well	0	Cultivable	Private Land	13.00.29.67	76.10.24
12	Halebeedu	Indira W/o Lakshmegowda			MNL	356/1/*	0.01	0.01	Teak, Hebbevu and others	0.01	0	34	Surface	Well	0	Cultivable	Private Land	13.00.29.68	76.10.25
13	Halebeedu	Eshwarappa S R S/o Rudregowda			MNL	366/*/6	0.13	0.13	Teak, Hebbevu and others	0.13	3	441	Surface	Well	0	Cultivable	Private Land	13.00.29.69	76.10.26
14	Halebeedu	Uma W/o Late B R Mallikarjuna			MNL	383/*/6	0.3	0.3	Teak, Hebbevu and others	0.3	8	1017	Surface	Well	0	Cultivable	Private Land	13.00.29.70	76.10.27
15	Halebeedu	Umesha S R S/o Rudregowda			MNL	366/*/1	0.13	0.13	Teak, Hebbevu and others	0.13	3	441	Surface	Well	0	Cultivable	Private Land	13.00.29.71	76.10.28
16	Halebeedu	A R Gundappagowda S/o Rangapp			MNL	391/*/2B	0.02	0.02	Teak, Hebbevu and others	0.02	1	68	Surface	Well	0	Cultivable	Private Land	13.00.29.72	76.10.29
17	Halebeedu	Ondakrappa S/o Viregowda			MNL	361/*/1	0.79	0.79	Teak, Hebbevu and others	0.79	20	2679	Surface	Well	0	Cultivable	Private Land	13.00.29.73	76.10.30

18	Halebeedu	Ondakrappa S/o Viregowda			MNL	371/*2	0.04	0.04	Teak, Hebbevu and others	0.04	1	136	Surface	Well	0	Cultivable	Private Land	13.00.29.74	76.10.31
19	Halebeedu	Kamalamm W/o Nanjegowda			MNL	366/*8	0.25	0.25	Teak, Hebbevu and others	0.25	6	848	Surface	Well	0	Cultivable	Private Land	13.00.29.75	76.10.32
20	Halebeedu	Kamalamm W/o Byregowda			MNL	366/*7	0.25	0.25	Teak, Hebbevu and others	0.25	6	848	Surface	Well	0	Cultivable	Private Land	13.00.29.76	76.10.33
21	Halebeedu	Kalpna W/o Nanjundappa			MNL	357/*2	0.06	0.06	Teak, Hebbevu and others	0.06	2	203	Surface	Well	0	Cultivable	Private Land	13.00.29.77	76.10.34
22	Halebeedu	Kalpna W/o Nanjundappa			MNL	372/*1	1.16	1.16	Teak, Hebbevu and others	1.16	29	3934	Surface	Well	0	Cultivable	Private Land	13.00.29.78	76.10.35
23	Halebeedu	Kalpna W/o Nanjundappa			MNL	388/*2	0.82	0.82	Teak, Hebbevu and others	0.82	21	2781	Surface	Well	0	Cultivable	Private Land	13.00.29.79	76.10.36
24	Halebeedu	Kavitha W/o Late Sathisha B R			MNL	363/*1	0.09	0.09	Teak, Hebbevu and others	0.09	2	305	Surface	Well	0	Cultivable	Private Land	13.00.29.80	76.10.37
25	Halebeedu	Kavitha W/o Late Sathisha B R			MNL	362/*8	0.31	0.31	Teak, Hebbevu and others	0.31	8	1051	Surface	Well	0	Cultivable	Private Land	13.00.29.81	76.10.38
26	Halebeedu	Kanthamma W/o Late Shivakumara B S			MNL	369/*1	0.8	0.8	Teak, Hebbevu and others	0.8	20	2713	Surface	Well	0	Cultivable	Private Land	13.00.29.82	76.10.39
27	Halebeedu	K S Nandeesh S/o Late K S Shekharappa			MNL	391/*1 A	0.72	0.72	Teak, Hebbevu and others	0.72	18	2442	Surface	Well	0	Cultivable	Private Land	13.00.29.83	76.10.40
28	Halebeedu	Gangamma W/o Thimmegowda			MNL	361/*1	0.79	0.79	Teak, Hebbevu and others	0.79	20	2679	Surface	Well	0	Cultivable	Private Land	13.00.29.84	76.10.41
29	Halebeedu	Gangamma W/o Thimmegowda			MNL	371/*2	0.04	0.04	Teak, Hebbevu and others	0.04	1	136	Surface	Well	0	Cultivable	Private Land	13.00.29.85	76.10.42
30	Halebeedu	Gangamma W/o Parameshwarappa			MNL	356/1/*	0.01	0.01	Teak, Hebbevu and others	0.01	0	34	Surface	Well	0	Cultivable	Private Land	13.00.29.86	76.10.43
31	Halebeedu	Gagngharaiah S/o Basavegowda			MNL	362/*1	0.03	0.03	Teak, Hebbevu and others	0.03	1	102	Surface	Well	0	Cultivable	Private Land	13.00.29.87	76.10.44
32	Halebeedu	Gajendra S/o Siddamallappa			MNL	356/*5	0.01	0.01	Teak, Hebbevu and others	0.01	0	34	Surface	Well	0	Cultivable	Private Land	13.00.29.88	76.10.45
33	Halebeedu	Gajendra S/o Nanjegowda			MNL	362/*1 5	0.14	0.14	Teak, Hebbevu and others	0.14	4	475	Surface	Well	0	Cultivable	Private Land	13.00.29.89	76.10.46
34	Halebeedu	Ganesha S/o Devaraju			MNL	384/*2	0.41	0.41	Teak, Hebbevu and others	0.41	10	1390	Surface	Well	0	Cultivable	Private Land	13.00.29.90	76.10.47
35	Halebeedu	Gurupadamma W/o Nanjundappa			MNL	356/*8	0.01	0.01	Teak, Hebbevu and others	0.01	0	34	Surface	Well	0	Cultivable	Private Land	13.00.29.91	76.10.48
36	Halebeedu	Gworamma W/o Siddappa			MNL	372/*2	0.09	0.09	Teak, Hebbevu and others	0.09	2	305	Surface	Well	0	Cultivable	Private Land	13.00.29.92	76.10.49
37	Halebeedu	Gworamma W/o Siddappa			MNL	391/*1 1	0.13	0.13	Teak, Hebbevu and others	0.13	3	441	Surface	Well	0	Cultivable	Private Land	13.00.29.93	76.10.50
38	Halebeedu	Chandrakala W/o Shivakumar			MNL	361/*3	0.4	0.4	Teak, Hebbevu and others	0.4	10	1357	Surface	Well	0	Cultivable	Private Land	13.00.29.94	76.10.51
39	Halebeedu	Chandrakala W/o Madappa			MNL	360/*2	0.1	0.1	Teak, Hebbevu and others	0.1	3	339	Surface	Well	0	Cultivable	Private Land	13.00.29.95	76.10.52
40	Halebeedu	Chandrakala W/o Madappa			MNL	386/*1	0.29	0.29	Teak, Hebbevu and others	0.29	7	983	Surface	Well	0	Cultivable	Private Land	13.00.29.96	76.10.53
41	Halebeedu	Chandrashekar S/o Mudlagirigowda			MNL	387/*1	0.8	0.8	Teak, Hebbevu and others	0.8	20	2713	Surface	Well	0	Cultivable	Private Land	13.00.29.97	76.10.54

42	Halebeedu	Chandrashekhar B C S/o Channavirappa			MNL	356/1/*	0.03	0.03	Teak, Hebbevu and others	0.03	1	102	Surface	Well	0	Cultivable	Private Land	13.00.29.98	76.10.55
43	Halebeedu	Chandrashekhar S/o Byrappa			MNL	386/*8	0.25	0.25	Teak, Hebbevu and others	0.25	6	848	Surface	Well	0	Cultivable	Private Land	13.00.29.99	76.10.56
44	Halebeedu	Chandrashekhar S/o Byrappa			MNL	368/*2	0.07	0.07	Teak, Hebbevu and others	0.07	2	237	Surface	Well	0	Cultivable	Private Land	13.00.29.100	76.10.57
45	Halebeedu	Chandrashekhar S/o Byrappa			MNL	360/*2	0.04	0.04	Teak, Hebbevu and others	0.04	1	136	Surface	Well	0	Cultivable	Private Land	13.00.29.101	76.10.58
46	Halebeedu	Chandregowda S/o Mallegowda			MNL	358/*9	0.14	0.14	Teak, Hebbevu and others	0.14	4	475	Surface	Well	0	Cultivable	Private Land	13.00.29.102	76.10.59
47	Halebeedu	Chandregowda S/o Mallegowda			MNL	384/*1	0.2	0.2	Teak, Hebbevu and others	0.2	5	678	Surface	Well	0	Cultivable	Private Land	13.00.29.103	76.10.60
48	Halebeedu	Chandregowda S/o Mallegowda			MNL	358/*4	0.05	0.05	Teak, Hebbevu and others	0.05	1	170	Surface	Well	0	Cultivable	Private Land	13.00.29.104	76.10.61
49	Halebeedu	Jayalakshamma W/o Rudrappa			MNL	372/*9	0.09	0.09	Teak, Hebbevu and others	0.09	2	305	Surface	Well	0	Cultivable	Private Land	13.00.29.105	76.10.62
50	Halebeedu	Jayalakshamma W/o Rudrappa			MNL	391/*6	0.13	0.13	Teak, Hebbevu and others	0.13	3	441	Surface	Well	0	Cultivable	Private Land	13.00.29.106	76.10.63
51	Halebeedu	Gov Land			MNL	351/**	1.63	1.63	Teak, Hebbevu and others	1.63	41	5528	Surface	Well	0	Cultivable	Private Land	13.00.29.107	76.10.64
52	Halebeedu	Thimmegowda S/o Thimmegowda			MNL	356/1/*	0.02	0.02	Teak, Hebbevu and others	0.02	1	68	Surface	Well	0	Cultivable	Private Land	13.00.29.108	76.10.65
53	Halebeedu	Deleepa			MNL	391/*2 B	0	0	Teak, Hebbevu and others	0	0	0	Surface	Well	0	Cultivable	Private Land	13.00.29.109	76.10.66
54	Halebeedu	Nanjundapap S/o Siddegowda			MNL	356/*4	0.01	0.01	Teak, Hebbevu and others	0.01	0	34	Surface	Well	0	Cultivable	Private Land	13.00.29.110	76.10.67
55	Halebeedu	Nalina W/o Late Dayashankara B C			MNL	392/*6	0.16	0.16	Teak, Hebbevu and others	0.16	4	543	Surface	Well	0	Cultivable	Private Land	13.00.29.111	76.10.68
56	Halebeedu	Nagarathna W/o Nagaraju			MNL	372/*5	0.09	0.09	Teak, Hebbevu and others	0.09	2	305	Surface	Well	0	Cultivable	Private Land	13.00.29.112	76.10.69
57	Halebeedu	Nagarathna W/o Nagaraju			MNL	391/*1 0	0.13	0.13	Teak, Hebbevu and others	0.13	3	441	Surface	Well	0	Cultivable	Private Land	13.00.29.113	76.10.70
58	Halebeedu	Nagarathamma W/o Parvathaiah			MNL	360/*1 B	0.19	0.19	Teak, Hebbevu and others	0.19	5	644	Surface	Well	0	Cultivable	Private Land	13.00.29.114	76.10.71
59	Halebeedu	Nagarathamma W/o Parvathegowda			MNL	373/**	0.4	0.4	Teak, Hebbevu and others	0.4	10	1357	Surface	Well	0	Cultivable	Private Land	13.00.29.115	76.10.72
60	Halebeedu	Nagarathamma W/o Parvathegowda			MNL	366/*3	0.04	0.04	Teak, Hebbevu and others	0.04	1	136	Surface	Well	0	Cultivable	Private Land	13.00.29.116	76.10.73
61	Halebeedu	Nagarathamma W/o Parvathegowda			MNL	360/*2	0.14	0.14	Teak, Hebbevu and others	0.14	4	475	Surface	Well	0	Cultivable	Private Land	13.00.29.117	76.10.74
62	Halebeedu	Nagarathamma W/o Parvathegowda			MNL	362/*3	0.04	0.04	Teak, Hebbevu and others	0.04	1	136	Surface	Well	0	Cultivable	Private Land	13.00.29.118	76.10.75
63	Halebeedu	Nagaraju S/o Mudlagirigowda			MNL	387/*1	0.8	0.8	Teak, Hebbevu and others	0.8	20	2713	Surface	Well	0	Cultivable	Private Land	13.00.29.119	76.10.76
64	Halebeedu	Nagaraj S/o Nanjappa			MNL	392/*9	0.29	0.29	Teak, Hebbevu and others	0.29	7	983	Surface	Well	0	Cultivable	Private Land	13.00.29.120	76.10.77
65	Halebeedu	Nethravathi W/o Mudlgirigowda			MNL	387/*4	0.02	0.02	Teak, Hebbevu and others	0.02	1	68	Surface	Well	0	Cultivable	Private Land	13.00.29.121	76.10.78

66	Halebeedu	Nemirajaiah S/o			MNL	360/*/3	1.07	1.07	Teak, Hebbevu and others	1.07	27	3629	Surface	Well	0	Cultivable	Private Land	13.00.29.122	76.10.79
67	Halebeedu	Parmesha S/o Rangaiah			MNL	382/*/*	0.33	0.33	Teak, Hebbevu and others	0.33	8	1119	Surface	Well	0	Cultivable	Private Land	13.00.29.123	76.10.80
68	Halebeedu	Parneshappa S/o Basappa			MNL	356/1/*	0.01	0.01	Teak, Hebbevu and others	0.01	0	34	Surface	Well	0	Cultivable	Private Land	13.00.29.124	76.10.81
69	Halebeedu	Parvathamma W/o Honnegowda			MNL	391/*/9	0.13	0.13	Teak, Hebbevu and others	0.13	3	441	Surface	Well	0	Cultivable	Private Land	13.00.29.125	76.10.82
70	Halebeedu	Parvathamma W/o Honnegowda			MNL	372/*/6	0.09	0.09	Teak, Hebbevu and others	0.09	2	305	Surface	Well	0	Cultivable	Private Land	13.00.29.126	76.10.83
71	Halebeedu	Parvathamma W/o Honnegowda			MNL	391/*/3	0.13	0.13	Teak, Hebbevu and others	0.13	3	441	Surface	Well	0	Cultivable	Private Land	13.00.29.127	76.10.84
72	Halebeedu	Parvathamma W/o Honnegowda			MNL	372/*/3	0.09	0.09	Teak, Hebbevu and others	0.09	2	305	Surface	Well	0	Cultivable	Private Land	13.00.29.128	76.10.85
73	Halebeedu	Parvathamma W/o Honnegowda			MNL	372/*/4	0.09	0.09	Teak, Hebbevu and others	0.09	2	305	Surface	Well	0	Cultivable	Private Land	13.00.29.129	76.10.86
74	Halebeedu	Parvathamma W/o Honnegowda			MNL	391/*/4	0.13	0.13	Teak, Hebbevu and others	0.13	3	441	Surface	Well	0	Cultivable	Private Land	13.00.29.130	76.10.87
75	Halebeedu	Palakshamma W/o Basavaraju			MNL	391/*/7	0.13	0.13	Teak, Hebbevu and others	0.13	3	441	Surface	Well	0	Cultivable	Private Land	13.00.29.131	76.10.88
76	Halebeedu	Palakshamma W/o Basavaraju			MNL	372/*/8	0.09	0.09	Teak, Hebbevu and others	0.09	2	305	Surface	Well	0	Cultivable	Private Land	13.00.29.132	76.10.89
77	Halebeedu	Puttaranganatha S/o Kugaiah			MNL	382/*/*	0.33	0.33	Teak, Hebbevu and others	0.33	8	1119	Surface	Well	0	Cultivable	Private Land	13.00.29.133	76.10.90
78	Halebeedu	Puppegowda S/o Mallegowda			MNL	384/*/1	0.2	0.2	Teak, Hebbevu and others	0.2	5	678	Surface	Well	0	Cultivable	Private Land	13.00.29.134	76.10.91
79	Halebeedu	Puppegowda S/o Mallegowda			MNL	358/*/4	0.06	0.06	Teak, Hebbevu and others	0.06	2	203	Surface	Well	0	Cultivable	Private Land	13.00.29.135	76.10.92
80	Halebeedu	Puppegowda S/o Mallegowda			MNL	358/*/8	0.14	0.14	Teak, Hebbevu and others	0.14	4	475	Surface	Well	0	Cultivable	Private Land	13.00.29.136	76.10.93
81	Halebeedu	Purnima W/o Mudlgirigowda			MNL	387/*/3	0.03	0.03	Teak, Hebbevu and others	0.03	1	102	Surface	Well	0	Cultivable	Private Land	13.00.29.137	76.10.94
82	Halebeedu	Purnima W/o Shivakumar			MNL	371/*/11	0.16	0.16	Teak, Hebbevu and others	0.16	4	543	Surface	Well	0	Cultivable	Private Land	13.00.29.138	76.10.95
83	Halebeedu	Prabhakar S/o Rudregowda			MNL	356/1/*	0.01	0.01	Teak, Hebbevu and others	0.01	0	34	Surface	Well	0	Cultivable	Private Land	13.00.29.139	76.10.96
84	Halebeedu	Basavaraju S/o Madappa			MNL	386/*/10	0.29	0.29	Teak, Hebbevu and others	0.29	7	983	Surface	Well	0	Cultivable	Private Land	13.00.29.140	76.10.97
85	Halebeedu	Basavaraju S/o Madappa			MNL	366/*/3	0.04	0.04	Teak, Hebbevu and others	0.04	1	136	Surface	Well	0	Cultivable	Private Land	13.00.29.141	76.10.98
86	Halebeedu	Basavaraju S/o Madappa			MNL	360/*/2	0.1	0.1	Teak, Hebbevu and others	0.1	3	339	Surface	Well	0	Cultivable	Private Land	13.00.29.142	76.10.99
87	Halebeedu	B R Puppegowda S/o Rudregowda			MNL	384/*/1	0.39	0.39	Teak, Hebbevu and others	0.39	10	1323	Surface	Well	0	Cultivable	Private Land	13.00.29.143	76.10.100
88	Halebeedu	B R Shrinivasa S/o Late B T Rajashekarappa			MNL	382/*/P1	0.8	0.8	Teak, Hebbevu and others	0.8	20	2713	Surface	Well	0	Cultivable	Private Land	13.00.29.144	76.10.101
89	Halebeedu	B R Shrinivasa S/o Late B T Rajashekarappa			MNL	387/*/2	1.47	1.47	Teak, Hebbevu and others	1.47	37	4985	Surface	Well	0	Cultivable	Private Land	13.00.29.145	76.10.102

90	Halebeedu	B M Mallikarjuna S/o Malleshappa			MNL	361/*2	0.4	0.4	Teak, Hebbevu and others	0.4	10	1357	Surface	Well	0	Cultivable	Private Land	13.00.29.146	76.10.103
91	Halebeedu	B N Rajashekappa S/o Late Nanjegowda			MNL	358/*3	0.2	0.2	Teak, Hebbevu and others	0.2	5	678	Surface	Well	0	Cultivable	Private Land	13.00.29.147	76.10.104
92	Halebeedu	B S Eshwarappa S/o Late Shivalingappa			MNL	371/*4	0.39	0.39	Teak, Hebbevu and others	0.39	10	1323	Surface	Well	0	Cultivable	Private Land	13.00.29.148	76.10.105
93	Halebeedu	B S Eshwarappa S/o Late Shivalingappa			MNL	356/*11	0.01	0.01	Teak, Hebbevu and others	0.01	0	34	Surface	Well	0	Cultivable	Private Land	13.00.29.149	76.10.106
94	Halebeedu	B S Eshwarappa S/o Late Shivalingappa			MNL	363/*2	0.1	0.1	Teak, Hebbevu and others	0.1	3	339	Surface	Well	0	Cultivable	Private Land	13.00.29.150	76.10.107
95	Halebeedu	B S Puttaraju S/o B P Siddappa			MNL	360/*1A1	0.08	0.08	Teak, Hebbevu and others	0.08	2	271	Surface	Well	0	Cultivable	Private Land	13.00.29.151	76.10.108
96	Halebeedu	B S Puttaraju S/o B P Siddappa			MNL	391/*2C1	0.12	0.12	Teak, Hebbevu and others	0.12	3	407	Surface	Well	0	Cultivable	Private Land	13.00.29.152	76.10.109
97	Halebeedu	B S Rajashekhar S/o B P Siddappa			MNL	360/*1A	0.08	0.08	Teak, Hebbevu and others	0.08	2	271	Surface	Well	0	Cultivable	Private Land	13.00.29.153	76.10.110
98	Halebeedu	B S Rajashekhar S/o B P Siddappa			MNL	391/*2C2	0.12	0.12	Teak, Hebbevu and others	0.12	3	407	Surface	Well	0	Cultivable	Private Land	13.00.29.154	76.10.111
99	Halebeedu	B J Ravi S/o Late Jayalingappa			MNL	365/**	0.61	0.61	Teak, Hebbevu and others	0.61	15	2069	Surface	Well	0	Cultivable	Private Land	13.00.29.155	76.10.112
100	Halebeedu	B B Somashekharappa S/o Basavegowda			MNL	362/*11	0.03	0.03	Teak, Hebbevu and others	0.03	1	102	Surface	Well	0	Cultivable	Private Land	13.00.29.156	76.10.113
101	Halebeedu	B R Kumar S/o B T Rudregowda			MNL	358/*5	0.28	0.28	Teak, Hebbevu and others	0.28	7	950	Surface	Well	0	Cultivable	Private Land	13.00.29.157	76.10.114
102	Halebeedu	B R Kumar S/o B T Rudregowda			MNL	362/*10	0.25	0.25	Teak, Hebbevu and others	0.25	6	848	Surface	Well	0	Cultivable	Private Land	13.00.29.158	76.10.115
103	Halebeedu	B R Puppegowda			MNL	383/*5	0.3	0.3	Teak, Hebbevu and others	0.3	8	1017	Surface	Well	0	Cultivable	Private Land	13.00.29.159	76.10.116
104	Halebeedu	B R Rajashekharappa			MNL	383/*1	0.31	0.31	Teak, Hebbevu and others	0.31	8	1051	Surface	Well	0	Cultivable	Private Land	13.00.29.160	76.10.117
105	Halebeedu	B N Eshwrappa S/o Nanjegowda			MNL	362/*16	0.15	0.15	Teak, Hebbevu and others	0.15	4	509	Surface	Well	0	Cultivable	Private Land	13.00.29.161	76.10.118
106	Halebeedu	B N Basavaraju S/o Nanjegowda			MNL	371/*5	0.13	0.13	Teak, Hebbevu and others	0.13	3	441	Surface	Well	0	Cultivable	Private Land	13.00.29.162	76.10.119
107	Halebeedu	B N Basavaraju S/o Nanjegowda			MNL	371/*7	0.7	0.7	Teak, Hebbevu and others	0.7	18	2374	Surface	Well	0	Cultivable	Private Land	13.00.29.163	76.10.120
108	Halebeedu	B L Shankaralingappa S/o Lingappa			MNL	360/*1B	0.19	0.19	Teak, Hebbevu and others	0.19	5	644	Surface	Well	0	Cultivable	Private Land	13.00.29.164	76.10.121
109	Halebeedu	B L Shankaralingappa S/o Lingappa			MNL	391/*2B	0.27	0.27	Teak, Hebbevu and others	0.27	7	916	Surface	Well	0	Cultivable	Private Land	13.00.29.165	76.10.122
110	Halebeedu	B S Chandregowda S/o B S Siddappa			MNL	367/**	0.69	0.69	Teak, Hebbevu and others	0.69	17	2340	Surface	Well	0	Cultivable	Private Land	13.00.29.166	76.10.123
111	Halebeedu	B S Jahdeesh S/o Siddappa			MNL	369/*1	0.8	0.8	Teak, Hebbevu and others	0.8	20	2713	Surface	Well	0	Cultivable	Private Land	13.00.29.167	76.10.124
112	Halebeedu	B S Jahdeesh S/o Siddappa			MNL	356/*9	0.01	0.01	Teak, Hebbevu and others	0.01	0	34	Surface	Well	0	Cultivable	Private Land	13.00.29.168	76.10.125
113	Halebeedu	B S Jahdeesh S/o Siddappa			MNL	356/*10	0.01	0.01	Teak, Hebbevu and others	0.01	0	34	Surface	Well	0	Cultivable	Private Land	13.00.29.169	76.10.126

114	Halebeedu	B S Jahdeesh S/o Siddappa			MNL	356/1/*	0.02	0.02	Teak, Hebbevu and others	0.02	1	68	Surface	Well	0	Cultivable	Private Land	13.00.29.170	76.10.127
115	Halebeedu	B S Somashekarappa S/o Siddappa			MNL	369/*/2	0.7	0.7	Teak, Hebbevu and others	0.7	18	2374	Surface	Well	0	Cultivable	Private Land	13.00.29.171	76.10.128
116	Halebeedu	B J Ravi S/o Late Jayalingappa			MNL	362/*/5	0.14	0.14	Teak, Hebbevu and others	0.14	4	475	Surface	Well	0	Cultivable	Private Land	13.00.29.172	76.10.129
117	Halebeedu	B J Ravi S/o Late Jayalingappa			MNL	363/*/4	0.02	0.02	Teak, Hebbevu and others	0.02	1	68	Surface	Well	0	Cultivable	Private Land	13.00.29.173	76.10.130
118	Halebeedu	B T Shivalingappa S/o Thimmegowda			MNL	356/1/*	0.01	0.01	Teak, Hebbevu and others	0.01	0	34	Surface	Well	0	Cultivable	Private Land	13.00.29.174	76.10.131
119	Halebeedu	B J Vijayakuma S/o Prvathegowda			MNL	360/*/2	0	0	Teak, Hebbevu and others	0	0	0	Surface	Well	0	Cultivable	Private Land	13.00.29.175	76.10.132
120	Halebeedu	B J Vijayakuma S/o Prvathegowda			MNL	366/*/3	0	0	Teak, Hebbevu and others	0	0	0	Surface	Well	0	Cultivable	Private Land	13.00.29.176	76.10.133
121	Halebeedu	B J Vijayakuma S/o Prvathegowda			MNL	366/*/5 A	0.29	0.29	Teak, Hebbevu and others	0.29	7	983	Surface	Well	0	Cultivable	Private Land	13.00.29.177	76.10.134
122	Halebeedu	B P Naveenkumar S/o Prvathegowda			MNL	366/*/3	0	0	Teak, Hebbevu and others	0	0	0	Surface	Well	0	Cultivable	Private Land	13.00.29.178	76.10.135
123	Halebeedu	B P Naveenkumar S/o Prvathegowda			MNL	360/*/2	0	0	Teak, Hebbevu and others	0	0	0	Surface	Well	0	Cultivable	Private Land	13.00.29.179	76.10.136
124	Halebeedu	B B Eshwarappa S/o Byrappa			MNL	368/*/2	0.07	0.07	Teak, Hebbevu and others	0.07	2	237	Surface	Well	0	Cultivable	Private Land	13.00.29.180	76.10.137
125	Halebeedu	B B Eshwarappa S/o Byrappa			MNL	366/*/3	0.04	0.04	Teak, Hebbevu and others	0.04	1	136	Surface	Well	0	Cultivable	Private Land	13.00.29.181	76.10.138
126	Halebeedu	B B Eshwarappa S/o Byrappa			MNL	386/*/2	0.25	0.25	Teak, Hebbevu and others	0.25	6	848	Surface	Well	0	Cultivable	Private Land	13.00.29.182	76.10.139
127	Halebeedu	B B Byregowda S/o Basavegowda			MNL	383/*/2	0.32	0.32	Teak, Hebbevu and others	0.32	8	1085	Surface	Well	0	Cultivable	Private Land	13.00.29.183	76.10.140
128	Halebeedu	B B Byregowda S/o Basavegowda			MNL	386/*/4	0.73	0.73	Teak, Hebbevu and others	0.73	18	2476	Surface	Well	0	Cultivable	Private Land	13.00.29.184	76.10.141
129	Halebeedu	B B Byregowda S/o Basavegowda			MNL	358/*/2	0.58	0.58	Teak, Hebbevu and others	0.58	15	1967	Surface	Well	0	Cultivable	Private Land	13.00.29.185	76.10.142
130	Halebeedu	B B Byregowda S/o Basavegowda			MNL	358/*/4	0.21	0.21	Teak, Hebbevu and others	0.21	5	712	Surface	Well	0	Cultivable	Private Land	13.00.29.186	76.10.143
131	Halebeedu	B B Vijayakumara S/o Byregowda			MNL	356/*/3	0.01	0.01	Teak, Hebbevu and others	0.01	0	34	Surface	Well	0	Cultivable	Private Land	13.00.29.187	76.10.144
132	Halebeedu	B B Somashekarappa S/o Basavegowda			MNL	356/1/*	0.01	0.01	Teak, Hebbevu and others	0.01	0	34	Surface	Well	0	Cultivable	Private Land	13.00.29.188	76.10.145
133	Halebeedu	B B Somashekarappa S/o Basavegowda			MNL	366/*/2	0.16	0.16	Teak, Hebbevu and others	0.16	4	543	Surface	Well	0	Cultivable	Private Land	13.00.29.189	76.10.146
134	Halebeedu	B C Shrinivasa S/o Chikkanagappa			MNL	392/*/1	0.16	0.16	Teak, Hebbevu and others	0.16	4	543	Surface	Well	0	Cultivable	Private Land	13.00.29.190	76.10.147
135	Halebeedu	Byrappa S/o Siddegowda			MNL	371/*/6	0.58	0.58	Teak, Hebbevu and others	0.58	15	1967	Surface	Well	0	Cultivable	Private Land	13.00.29.191	76.10.148
136	Halebeedu	Byregowda			MNL	366/*/4	0.13	0.13	Teak, Hebbevu and others	0.13	3	441	Surface	Well	0	Cultivable	Private Land	13.00.29.192	76.10.149
137	Halebeedu	Byregowda S/o Shivanjappagowda			MNL	383/*/3	0.18	0.18	Teak, Hebbevu and others	0.18	5	610	Surface	Well	0	Cultivable	Private Land	13.00.29.193	76.10.150

138	Halebeedu	Byregowda S/o Shivanjappagowda			MNL	356/*	0.01	0.01	Teak, Hebbevu and others	0.01	0	34	Surface	Well	0	Cultivable	Private Land	13.00.29.194	76.10.151
139	Halebeedu	Byregowda S/o Siddegowda			MNL	392/*2	0.15	0.15	Teak, Hebbevu and others	0.15	4	509	Surface	Well	0	Cultivable	Private Land	13.00.29.195	76.10.152
140	Halebeedu	Bommegowda S/o Basavegowda			MNL	362/*12	0.04	0.04	Teak, Hebbevu and others	0.04	1	136	Surface	Well	0	Cultivable	Private Land	13.00.29.196	76.10.153
141	Halebeedu	Boregowda S/o Mariyaya			MNL	391/*2B	0.02	0.02	Teak, Hebbevu and others	0.02	1	68	Surface	Well	0	Cultivable	Private Land	13.00.29.197	76.10.154
142	Halebeedu	Bhagya W/o Late H M Manjunatha			MNL	362/*9	0.15	0.15	Teak, Hebbevu and others	0.15	4	509	Surface	Well	0	Cultivable	Private Land	13.00.29.198	76.10.155
143	Halebeedu	Bhagya W/o Late H M Manjunatha			MNL	362/*7	0.08	0.08	Teak, Hebbevu and others	0.08	2	271	Surface	Well	0	Cultivable	Private Land	13.00.29.199	76.10.156
144	Halebeedu	Byregowda S/o Nanjaiah			MNL	362/*2	0.04	0.04	Teak, Hebbevu and others	0.04	1	136	Surface	Well	0	Cultivable	Private Land	13.00.29.200	76.10.157
145	Halebeedu	Byrgowda S/o Shivmariyappa			MNL	392/*4	0.07	0.07	Teak, Hebbevu and others	0.07	2	237	Surface	Well	0	Cultivable	Private Land	13.00.29.201	76.10.158
146	Halebeedu	Byregowda S/o Siddegowda			MNL	356/*12	0.01	0.01	Teak, Hebbevu and others	0.01	0	34	Surface	Well	0	Cultivable	Private Land	13.00.29.202	76.10.159
147	Halebeedu	Manjunatha N S S/o Somashekarappa			MNL	391/*4	0.73	0.73	Teak, Hebbevu and others	0.73	18	2476	Surface	Well	0	Cultivable	Private Land	13.00.29.203	76.10.160
148	Halebeedu	Manohara S/o B B Byregowda			MNL	386/*3	0.49	0.49	Teak, Hebbevu and others	0.49	12	1662	Surface	Well	0	Cultivable	Private Land	13.00.29.204	76.10.161
149	Halebeedu	Mallegowda S/o Byregowda			MNL	392/*8	0.07	0.07	Teak, Hebbevu and others	0.07	2	237	Surface	Well	0	Cultivable	Private Land	13.00.29.205	76.10.162
150	Halebeedu	Mallesh S/o Mallegowda			MNL	358/*1	0.14	0.14	Teak, Hebbevu and others	0.14	4	475	Surface	Well	0	Cultivable	Private Land	13.00.29.206	76.10.163
151	Halebeedu	Mallesh S/o Mallegowda			MNL	384/*1	0.2	0.2	Teak, Hebbevu and others	0.2	5	678	Surface	Well	0	Cultivable	Private Land	13.00.29.207	76.10.164
152	Halebeedu	Mahaloingappa S/o Byrappa			MNL	386/*9	0.39	0.39	Teak, Hebbevu and others	0.39	10	1323	Surface	Well	0	Cultivable	Private Land	13.00.29.208	76.10.165
153	Halebeedu	Mahaloingappa S/o Byrappa			MNL	368/*2	0.12	0.12	Teak, Hebbevu and others	0.12	3	407	Surface	Well	0	Cultivable	Private Land	13.00.29.209	76.10.166
154	Halebeedu	Mahaloingappa S/o Byrappa			MNL	360/*2	0.04	0.04	Teak, Hebbevu and others	0.04	1	136	Surface	Well	0	Cultivable	Private Land	13.00.29.210	76.10.167
155	Halebeedu	Mahaeshappa S/o Byrappa			MNL	360/*2	0.06	0.06	Teak, Hebbevu and others	0.06	2	203	Surface	Well	0	Cultivable	Private Land	13.00.29.211	76.10.168
156	Halebeedu	Mahaeshappa S/o Byrappa			MNL	368/*2	0.07	0.07	Teak, Hebbevu and others	0.07	2	237	Surface	Well	0	Cultivable	Private Land	13.00.29.212	76.10.169
157	Halebeedu	Mahaeshappa S/o Byrappa			MNL	384/*1	0.19	0.19	Teak, Hebbevu and others	0.19	5	644	Surface	Well	0	Cultivable	Private Land	13.00.29.213	76.10.170
158	Halebeedu	Mudlagirigowda S/o Melagirigowda			MNL	371/*1	0.5	0.5	Teak, Hebbevu and others	0.5	13	1696	Surface	Well	0	Cultivable	Private Land	13.00.29.214	76.10.171
159	Halebeedu	Mohankumar S/o Halappa			MNL	370/*2	0.8	0.8	Teak, Hebbevu and others	0.8	20	2713	Surface	Well	0	Cultivable	Private Land	13.00.29.215	76.10.172
160	Halebeedu	Mohan B P S/o B R Parashuram			MNL	392/*7	0.01	0.01	Teak, Hebbevu and others	0.01	0	34	Surface	Well	0	Cultivable	Private Land	13.00.29.216	76.10.173
161	Halebeedu	Yshodhamma W/o Late B P Nagaraju			MNL	391/*2C	0.24	0.24	Teak, Hebbevu and others	0.24	6	814	Surface	Well	0	Cultivable	Private Land	13.00.29.217	76.10.174

162	Halebeedu	Rajegowda S/o Basavegowda			MNL	362/*/4	0.04	0.04	Teak, Hebbevu and others	0.04	1	136	Surface	Well	0	Cultivable	Private Land	13.00.29.218	76.10.175
163	Halebeedu	rudramma W/o Late B P Siddappa			MNL	371/*/8	0.38	0.38	Teak, Hebbevu and others	0.38	10	1289	Surface	Well	0	Cultivable	Private Land	13.00.29.219	76.10.176
164	Halebeedu	rudramma W/o Late B P Siddappa			MNL	391/*/2 B	0.02	0.02	Teak, Hebbevu and others	0.02	1	68	Surface	Well	0	Cultivable	Private Land	13.00.29.220	76.10.177
165	Halebeedu	Renukamma W/o Late H B Parameshwarappa			MNL	386/*/6	0.42	0.42	Teak, Hebbevu and others	0.42	11	1424	Surface	Well	0	Cultivable	Private Land	13.00.29.221	76.10.178
166	Halebeedu	Lakshmana S/o Venkategowda			MNL	391/*/2 B	0.02	0.02	Teak, Hebbevu and others	0.02	1	68	Surface	Well	0	Cultivable	Private Land	13.00.29.222	76.10.179
167	Halebeedu	Lingaraju S/o Shivalingappa			MNL	368/*/4	0.19	0.19	Teak, Hebbevu and others	0.19	5	644	Surface	Well	0	Cultivable	Private Land	13.00.29.223	76.10.180
168	Halebeedu	Lokesh K H S/o Halappa			MNL	386/*/7	0.01	0.01	Teak, Hebbevu and others	0.01	0	34	Surface	Well	0	Cultivable	Private Land	13.00.29.224	76.10.181
169	Halebeedu	Lohith B R S/o Raghu Latha W/o Raghu			MNL	391/*/1 B	0.13	0.13	Teak, Hebbevu and others	0.13	3	441	Surface	Well	0	Cultivable	Private Land	13.00.29.225	76.10.182
170	Halebeedu	Lohith B R S/o Raghu Latha W/o Raghu			MNL	372/*/1 0	0.09	0.09	Teak, Hebbevu and others	0.09	2	305	Surface	Well	0	Cultivable	Private Land	13.00.29.226	76.10.183
171	Halebeedu	Lohith B R S/o Raghu Latha W/o Raghu			MNL	372/*/1 1	0.09	0.09	Teak, Hebbevu and others	0.09	2	305	Surface	Well	0	Cultivable	Private Land	13.00.29.227	76.10.184
172	Halebeedu	Lohith B R S/o Raghu Latha W/o Raghu			MNL	372/*/1 2	0.09	0.09	Teak, Hebbevu and others	0.09	2	305	Surface	Well	0	Cultivable	Private Land	13.00.29.228	76.10.185
173	Halebeedu	Lohith B R S/o Raghu Latha W/o Raghu			MNL	391/*/1 2	0.13	0.13	Teak, Hebbevu and others	0.13	3	441	Surface	Well	0	Cultivable	Private Land	13.00.29.229	76.10.186
174	Halebeedu	Lohith B R S/o Raghu Latha W/o Raghu			MNL	391/*/1 3	0.13	0.13	Teak, Hebbevu and others	0.13	3	441	Surface	Well	0	Cultivable	Private Land	13.00.29.230	76.10.187
175	Halebeedu	Vanajakshi D/o Mudlagirigowda			MNL	387/*/5	0.02	0.02	Teak, Hebbevu and others	0.02	1	68	Surface	Well	0	Cultivable	Private Land	13.00.29.231	76.10.188
176	Halebeedu	Vasantha S/o Madappa			MNL	384/*/1	0.19	0.19	Teak, Hebbevu and others	0.19	5	644	Surface	Well	0	Cultivable	Private Land	13.00.29.232	76.10.189
177	Halebeedu	Vijayakumar S/o Parvathegowda			MNL	391/*/2 B	0.16	0.16	Teak, Hebbevu and others	0.16	4	543	Surface	Well	0	Cultivable	Private Land	13.00.29.233	76.10.190
178	Halebeedu	Vijayakumar S/o Rudregowda			MNL	392/*/5	0.29	0.29	Teak, Hebbevu and others	0.29	7	983	Surface	Well	0	Cultivable	Private Land	13.00.29.234	76.10.191
179	Halebeedu	Veedamma W/o Basavaraju			MNL	357/*/1	0.05	0.05	Teak, Hebbevu and others	0.05	1	170	Surface	Well	0	Cultivable	Private Land	13.00.29.235	76.10.192
180	Halebeedu	Veedamma W/o Basavaraju			MNL	358/*/4	0.06	0.06	Teak, Hebbevu and others	0.06	2	203	Surface	Well	0	Cultivable	Private Land	13.00.29.236	76.10.193
181	Halebeedu	Veedamma W/o Basavaraju			MNL	384/*/1	0.2	0.2	Teak, Hebbevu and others	0.2	5	678	Surface	Well	0	Cultivable	Private Land	13.00.29.237	76.10.194
182	Halebeedu	Veedamma W/o Basavaraju			MNL	358/*/7	0.14	0.14	Teak, Hebbevu and others	0.14	4	475	Surface	Well	0	Cultivable	Private Land	13.00.29.238	76.10.195
183	Halebeedu	Shivappa S/o Siddegowda			MNL	356/1/*	0.01	0.01	Teak, Hebbevu and others	0.01	0	34	Surface	Well	0	Cultivable	Private Land	13.00.29.239	76.10.196
184	Halebeedu	Shivamurthy S/o Byrappa			MNL	386/*/5	0.39	0.39	Teak, Hebbevu and others	0.39	10	1323	Surface	Well	0	Cultivable	Private Land	13.00.29.240	76.10.197
185	Halebeedu	Shivamurthy S/o Byrappa			MNL	360/*/2	0.04	0.04	Teak, Hebbevu and others	0.04	1	136	Surface	Well	0	Cultivable	Private Land	13.00.29.241	76.10.198

186	Halebeedu	Shivamurthy S/o Byrappa			MNL	368/*2	0.07	0.07	Teak, Hebbevu and others	0.07	2	237	Surface	Well	0	Cultivable	Private Land	13.00.29.242	76.10.199
187	Halebeedu	Shivamurthy S/o Late Shivarudregowda			MNL	366/*5 B	0.3	0.3	Teak, Hebbevu and others	0.3	8	1017	Surface	Well	0	Cultivable	Private Land	13.00.29.243	76.10.200
188	Halebeedu	Shivarudrappa S/o Nanjegowda			MNL	363/*3	0.03	0.03	Teak, Hebbevu and others	0.03	1	102	Surface	Well	0	Cultivable	Private Land	13.00.29.244	76.10.201
189	Halebeedu	Shivarudrappa S/o Nanjegowda			MNL	362/*1 4	0.12	0.12	Teak, Hebbevu and others	0.12	3	407	Surface	Well	0	Cultivable	Private Land	13.00.29.245	76.10.202
190	Halebeedu	Shivarudregowda S/o Channegowda			MNL	356/1/*	0	0	Teak, Hebbevu and others	0	0	0	Surface	Well	0	Cultivable	Private Land	13.00.29.246	76.10.203
191	Halebeedu	Sri Sri Somashekara Shivacharya			MNL	391/*2 A	0.35	0.35	Teak, Hebbevu and others	0.35	9	1187	Surface	Well	0	Cultivable	Private Land	13.00.29.247	76.10.204
192	Halebeedu	Sarojamma W/o Gangadharappa			MNL	370/*1	0.16	0.16	Teak, Hebbevu and others	0.16	4	543	Surface	Well	0	Cultivable	Private Land	13.00.29.248	76.10.205
193	Halebeedu	Sarojamma W/o Gangadharappa			MNL	371/*2	0.04	0.04	Teak, Hebbevu and others	0.04	1	136	Surface	Well	0	Cultivable	Private Land	13.00.29.249	76.10.206
194	Halebeedu	Sarojamma W/o Gangadharappa			MNL	385/*2	0.7	0.7	Teak, Hebbevu and others	0.7	18	2374	Surface	Well	0	Cultivable	Private Land	13.00.29.250	76.10.207
195	Halebeedu	Sarojamma W/o Mudlagirigowda			MNL	387/*6	0.03	0.03	Teak, Hebbevu and others	0.03	1	102	Surface	Well	0	Cultivable	Private Land	13.00.29.251	76.10.208
196	Halebeedu	Gov Land			MNL	384/*1	0.05	0.05	Teak, Hebbevu and others	0.05	1	170	Surface	Well	0	Cultivable	Private Land	13.00.29.252	76.10.209
197	Halebeedu	Gov Land			MNL	359/*/*	0.52	0.52	Teak, Hebbevu and others	0.52	13	1763	Surface	Well	0	Cultivable	Private Land	13.00.29.253	76.10.210
198	Halebeedu	Gov Land			MNL	382/*/*	4.8	4.8	Teak, Hebbevu and others	4.8	120	16278	Surface	Well	0	Cultivable	Private Land	13.00.29.254	76.10.211
199	Halebeedu	Gov Land			MNL	364/*/*	125.23	125.23	Teak, Hebbevu and others	125.23	3131	424653	Surface	Well	0	Cultivable	Private Land	13.00.29.255	76.10.212
200	Halebeedu	Gov Land			MNL	373/*/*	4.8	4.8	Teak, Hebbevu and others	4.8	120	16278	Surface	Well	0	Cultivable	Private Land	13.00.29.256	76.10.213
201	Halebeedu	Savithamma W/o Late Channaviregowda			MNL	362/*1 3	0.04	0.04	Teak, Hebbevu and others	0.04	1	136	Surface	Well	0	Cultivable	Private Land	13.00.29.257	76.10.214
202	Halebeedu	Siddegowda S/o Veeregowda			MNL	370/*1	0.16	0.16	Teak, Hebbevu and others	0.16	4	543	Surface	Well	0	Cultivable	Private Land	13.00.29.258	76.10.215
203	Halebeedu	Siddegowda S/o Veeregowda			MNL	371/*2	0.04	0.04	Teak, Hebbevu and others	0.04	1	136	Surface	Well	0	Cultivable	Private Land	13.00.29.259	76.10.216
204	Halebeedu	Siddegowda S/o Veeregowda			MNL	385/*1	0.75	0.75	Teak, Hebbevu and others	0.75	19	2543	Surface	Well	0	Cultivable	Private Land	13.00.29.260	76.10.217
205	Halebeedu	Siddegowda S/o Eregowda			MNL	356/*7	0.01	0.01	Teak, Hebbevu and others	0.01	0	34	Surface	Well	0	Cultivable	Private Land	13.00.29.261	76.10.218
206	Halebeedu	Siddegowda S/o Byregowda			MNL	356/1/*	0.01	0.01	Teak, Hebbevu and others	0.01	0	34	Surface	Well	0	Cultivable	Private Land	13.00.29.262	76.10.219
207	Halebeedu	Siddegowda S/o Shankaregowda			MNL	356/*6	0.01	0.01	Teak, Hebbevu and others	0.01	0	34	Surface	Well	0	Cultivable	Private Land	13.00.29.263	76.10.220
208	Halebeedu	Seethalakshmi W/o Late G Narasimhamurthy			MNL	356/1/*	0.4	0.4	Teak, Hebbevu and others	0.4	10	1357	Surface	Well	0	Cultivable	Private Land	13.00.29.264	76.10.221
209	Halebeedu	Sunandamma W/o Hiriyanagowda			MNL	356/*2	0.01	0.01	Teak, Hebbevu and others	0.01	0	34	Surface	Well	0	Cultivable	Private Land	13.00.29.265	76.10.222

210	Halebeedu	Suprith B N S/o Late Nagaraju			MNL	371/*/10	0.38	0.38	Teak, Hebbevu and others	0.38	10	1289	Surface	Well	0	Cultivable	Private Land	13.00.29.266	76.10.223
211	Halebeedu	Suresh S/o Parameshwarappa			MNL	366/*/2	0.16	0.16	Teak, Hebbevu and others	0.16	4	543	Surface	Well	0	Cultivable	Private Land	13.00.29.267	76.10.224
212	Halebeedu	Sushila W/o Rudregowda			MNL	356/1/*	0.01	0.01	Teak, Hebbevu and others	0.01	0	34	Surface	Well	0	Cultivable	Private Land	13.00.29.268	76.10.225
213	Halebeedu	Sombegowda S/o Shivegowda			MNL	391/*/2B	0.02	0.02	Teak, Hebbevu and others	0.02	1	68	Surface	Well	0	Cultivable	Private Land	13.00.29.269	76.10.226
214	Halebeedu	Somamma W/o Late Channabasavegowda			MNL	371/*/9	0.87	0.87	Teak, Hebbevu and others	0.87	22	2950	Surface	Well	0	Cultivable	Private Land	13.00.29.270	76.10.227
215	Halebeedu	Somamma W/o Late Channabasavegowda			MNL	371/*/3	0.25	0.25	Teak, Hebbevu and others	0.25	6	848	Surface	Well	0	Cultivable	Private Land	13.00.29.271	76.10.228
216	Halebeedu	Harish B M Malleshappa			MNL	356/1/*	0.01	0.01	Teak, Hebbevu and others	0.01	0	34	Surface	Well	0	Cultivable	Private Land	13.00.29.272	76.10.229
217	Halebeedu	Halappa S/o Veeregowda			MNL	371/*/2	0.05	0.05	Teak, Hebbevu and others	0.05	1	170	Surface	Well	0	Cultivable	Private Land	13.00.29.273	76.10.230
218	Halebeedu	Hiranakshi W/o Sadashivappa			MNL	372/*/7	0.09	0.09	Teak, Hebbevu and others	0.09	2	305	Surface	Well	0	Cultivable	Private Land	13.00.29.274	76.10.231
219	Halebeedu	Hiranakshi W/o Sadashivappa			MNL	391/*/8	0.13	0.13	Teak, Hebbevu and others	0.13	3	441	Surface	Well	0	Cultivable	Private Land	13.00.29.275	76.10.232
220	Halebeedu	H R Prithamma S/o H D Ramegowda			MNL	358/*/6	2.29	2.29	Teak, Hebbevu and others	2.29	57	7766	Surface	Well	0	Cultivable	Private Land	13.00.29.276	76.10.233
221	Halebeedu	H R Prithamma S/o H D Ramegowda			MNL	358/*/6	0.77	0.77	Teak, Hebbevu and others	0.77	19	2611	Surface	Well	0	Cultivable	Private Land	13.00.29.277	76.10.234
222	Halebeedu	H R Prithamma S/o H D Ramegowda			MNL	358/*/6	0.11	0.11	Teak, Hebbevu and others	0.11	3	373	Surface	Well	0	Cultivable	Private Land	13.00.29.278	76.10.235
223	Halebeedu	H M Malleshappa S/o Mallaiiah			MNL	362/*/9	0.16	0.16	Teak, Hebbevu and others	0.16	4	543	Surface	Well	0	Cultivable	Private Land	13.00.29.279	76.10.236
224	Halebeedu	H M Malleshappa S/o Mallaiiah			MNL	362/*/7	0.07	0.07	Teak, Hebbevu and others	0.07	2	237	Surface	Well	0	Cultivable	Private Land	13.00.29.280	76.10.237
225	Halebeedu	H M Rajappa S/o Mallappa			MNL	368/*/5	0.02	0.02	Teak, Hebbevu and others	0.02	1	68	Surface	Well	0	Cultivable	Private Land	13.00.29.281	76.10.238
226	Halebeedu	H M Rajappa S/o Mallaiiah			MNL	362/*/9	0.15	0.15	Teak, Hebbevu and others	0.15	4	509	Surface	Well	0	Cultivable	Private Land	13.00.29.282	76.10.239
227	Halebeedu	H M Rajappa S/o Mallaiiah			MNL	362/*/7	0.08	0.08	Teak, Hebbevu and others	0.08	2	271	Surface	Well	0	Cultivable	Private Land	13.00.29.283	76.10.240
228	Halebeedu	H S Lingaraju S/o Shivalingaiiah			MNL	373/*/*	0.6	0.6	Teak, Hebbevu and others	0.6	15	2035	Surface	Well	0	Cultivable	Private Land	13.00.29.284	76.10.241
229	Halebeedu	H G Shathishkumar S/o H Annappa			MNL	392/*/8	0.02	0.02	Teak, Hebbevu and others	0.02	1	68	Surface	Well	0	Cultivable	Private Land	13.00.29.285	76.10.242
230	Halebeedu	H V Nagaraju S/o Venkatappa			MNL	392/*/7	0.01	0.01	Teak, Hebbevu and others	0.01	0	34	Surface	Well	0	Cultivable	Private Land	13.00.29.286	76.10.243
231	Halebeedu	Hemanthkumara B P Late Prakash			MNL	383/*/4	0.18	0.18	Teak, Hebbevu and others	0.18	5	610	Surface	Well	0	Cultivable	Private Land	13.00.29.287	76.10.244
		Total=								185.29	4632	386845							

[Chapter - IV] 4.5 A Details of Vegetative Cover Activities

District : Hassan, Taluk: Belur, Grama Panchayath: Halebeedu, Micro Watershed Name: Kattesomanahalli -2 (4D3E6D3e)

Plantation Type : Afforestation Activities

Comman Land

Sl. No	Village Name	Place	Rate Type (Manually/ Machinery)	Survey Number	Total Area (Ha.)	Proposed Area (Ha.)	Activity/ Model/Plant / Crop Name :	Number of Plants Per Ha	No. of plants	Unit Cost 265.11	Method of Irrigation (Drip/Ring/Surface)	Source of Irrigation (Canal/Rainfed/Well)	Area as per Type Of Land (Ha.)		Ownership of Land (Community Land/Private Land/Other Land)	Latitude (Deg-Min-Sec)	Longitude (Deg-Min-Sec)
													Waste Land	Cultivable			
1	Nariguda Betta Kattesomanahally	Nariguda Betta Kattesomanahally	Manually	74.76	4.00	4.00	Red Sandar, Hebbevu and others	4.00	1600	424176	Surface	Well	0	Cultivable	Private Land	13.182696	75.99.68.78

[Chapter - IV] 4.5 A Details of Vegetative Cover Activities

District : Hassan, Taluk: Belur, Grama Panchayath: Halebeedu, Micro Watershed Name: Kattesomanahalli -2 (4D3E6D3e)

Plantation Type : Afforestation Activities

Comman Land

Sl. No	Village Name	Place	Rate Type (Manually/ Machinery)	Survey Number	Total Area (Ha.)	Proposed Area (Ha.)	Activity/ Model/Plant / Crop Name :	Number of Plants Per Ha	No. of plants	Unit Cost 265.11	Method of Irrigation (Drip/Ring/Surface)	Source of Irrigation (Canal/Rainfed/Well)	Area as per Type Of Land (Ha.)		Ownership of Land (Community Land/Private Land/Other Land)	Latitude (Deg-Min-Sec)	Longitude (Deg-Min-Sec)
													Waste Land	Cultivable			
2	Kattesomanahally	Pushpagiri Bairaveswara Betta	Manually	29.135.136	4.00	4.00	Red Sandar, Hebbevu and others	4.00	1600	424176	Surface	Well	0	Cultivable	Private Land	13.19.17.34	75.99.74.24

[Chapter - IV] 4.5 A Details of Vegetative Cover Activities

District : Hassan, Taluk: Belur, Grama Panchayath: Halebeedu, Micro Watershed Name: Kattesomanahalli -1 (4D3E6D2e)

Plantation Type : Afforestation Activities

Comman Land

Sl. No	Village Name	Place	Rate Type (Manually/Machinery)	Survey Number	Total Area (Ha.)	Proposed Area (Ha.)	Activity/ Model/Plant / Crop Name :	Number of Plants Per Ha	No. of plants	Unit Cost 265.11	Method of Irrigation (Drip/Ri ng/Surfa ce)	Source of Irrigation (Canal/Rai nfed/Well)	Area as per Type Of Land (Ha.)		Ownership of Land (Communit y Land/ Private Land/Othe r Land)	Latitude (Deg-Min- Sec)	Longitude (Deg-Min- Sec)
													Waste Land	Cultiva ble			
3	Cheelanayakanahally	Midle Point of the Hurticulture and Forest	Manually	50.70	4.00	4.00	Red Sandar, Hebbevu and others	4.00	1600	424176	Surface	Well	0	Cultiva ble	Private Land	13.20.93.17	75.95.96.77

[Chapter - IV] 4.5 A Details of Vegetative Cover Activities

District : Hassan, Taluk: Belur, Grama Panchayath: Ganguru, Micro Watershed Name: Ganguru (4D3E6E3b)

Plantation Type : Afforestation Activities

Comman Land

Sl. No	Village Name	Place	Rate Type (Manually/Machinery)	Survey Number	Total Area (Ha.)	Proposed Area (Ha.)	Activity/ Model/Plant / Crop Name :	Number of Plants Per Ha	No. of plants	Unit Cost 265.11	Method of Irrigation (Drip/Ri ng/Surfa ce)	Source of Irrigation (Canal/Rai nfed/Well)	Area as per Type Of Land (Ha.)		Ownership of Land (Communit y Land/ Private Land/Othe r Land)	Latitude (Deg-Min- Sec)	Longitude (Deg-Min- Sec)
													Waste Land	Cultiva ble			
4	Ganguru	Idalahalla Kaval Gundu Thopu	Manually	153.154. 155.157. 158	4.00	4.00	Red Sandar, Hebbevu and others	4.00	1600	424176	Surface	Well	0	Cultiva ble	Private Land	13.20.221	76.08.63.37

[Chapter - IV] 4.5 A Details of Vegetative Cover Activities

District : Hassan, Taluk: Belur, Grama Panchayath: Halebeedu, Micro Watershed Name: Siddapura (4D3E6D3e)

Plantation Type : Afforestation Activities

Comman Land

Sl. No	Village Name	Place	Rate Type (Manually/ Machinery)	Survey Number	Total Area (Ha.)	Proposed Area (Ha.)	Activity/ Model/Plant / Crop Name :	Number of Plants Per Ha	No. of plants	Unit Cost 265.11	Method of Irrigatio n (Drip/Ri ng/Surfa ce)	Source of Irrigation (Canal/Rai nfed/Well)	Area as per Type Of Land (Ha.)		Ownership of Land (Communit y Land/ Private Land/Othe r Land)	Latitude (Deg-Min- Sec)	Longitude (Deg-Min- Sec)
													Waste Land	Cultiva ble			
5	Kallahally (Halebeedu)	Saruonding of Pushpagiri Betta	Manually	153.154. 155.157. 158	3.00	3.00	Red Sandar, Hebbevu and others	3.00	1200	318132	Surface	Well	0	Cultiva ble	Private Land	13.21.15.68	75.96.39.1

[Chapter - IV] 4.5 A Details of Vegetative Cover Activities

District : Hassan, Taluk: Belur, Grama Panchayath: Hagare, Micro Watershed Name: Holabagere (4D3E6D1d)

Plantation Type : Afforestation Activities

Comman Land

Sl. No	Village Name	Place	Rate Type (Manually/ Machinery)	Survey Number	Total Area (Ha.)	Proposed Area (Ha.)	Activity/ Model/Plant / Crop Name :	Number of Plants Per Ha	No. of plants	Unit Cost 265.11	Method of Irrigatio n (Drip/Ri ng/Surfa ce)	Source of Irrigation (Canal/Rai nfed/Well)	Area as per Type Of Land (Ha.)		Ownership of Land (Communit y Land/ Private Land/Othe r Land)	Latitude (Deg-Min- Sec)	Longitude (Deg-Min- Sec)
													Waste Land	Cultiva ble			
6	Bettadaluru	Channamma Vasathi Sale	Manually	75.76.78	2.00	2.00	Red Sandar, Hebbevu and others	2.00	800	212088	Surface	Well	0	Cultiva ble	Private Land	13.12.26	76.01.85

[Chapter - IV] 4.5 A Details of Vegetative Cover Activities

District : Hassan, Taluk: Belur, Grama Panchayath: Hagare, Micro Watershed Name: Bantenahally (4D3E6D1b)

Plantation Type : Afforestation Activities

Comman Land

Sl. No	Village Name	Place	Rate Type (Manually/ Machinery)	Survey Number	Total Area (Ha.)	Proposed Area (Ha.)	Activity/ Model/Plant / Crop Name :	Number of Plants Per Ha	No. of plants	Unit Cost 265.11	Method of Irrigation (Drip/Ri ng/Surfa ce)	Source of Irrigation (Canal/Rai nfed/Well)	Area as per Type Of Land (Ha.)		Ownership of Land (Communit y Land/ Private Land/Othe r Land)	Latitude (Deg-Min- Sec)	Longitude (Deg-Min- Sec)
													Waste Land	Cultiva ble			
7	Bantenahally	Kebachikatte	Manually	76.77.79	2.00	2.00	Red Sandar, Hebbevu and others	2.00	800	212088	Surface	Well	0	Cultiva ble	Private Land	13.12.27	76.01.89

[Chapter - IV] 4.5 A Details of Vegetative Cover Activities

District : Hassan, Taluk: Belur, Grama Panchayath: Savasihalli, Micro Watershed Name: Vaddarahalli (4D3E6D3a)

Plantation Type : Afforestation Activities

Comman Land

Sl. No	Village Name	Place	Rate Type (Manually/ Machinery)	Survey Number	Total Area (Ha.)	Proposed Area (Ha.)	Activity/ Model/Plant / Crop Name :	Number of Plants Per Ha	No. of plants	Unit Cost 265.11	Method of Irrigatio n (Drip/Ri ng/Surfa ce)	Source of Irrigation (Canal/Rai nfed/Well)	Area as per Type Of Land (Ha.)		Ownership of Land (Communit y Land/ Private Land/Othe r Land)	Latitude (Deg-Min- Sec)	Longitude (Deg-Min- Sec)
													Waste Land	Cultiva ble			
8	Shivapura Kaval	Goshale	Manually	17.25	4.00	4.00	Red Sandar, Hebbevu and others	4.00	1600	424176	Surface	Well	0	Cultiva ble	Private Land	13.16.08.83	76.02.12.30

[Chapter - IV] 4.5 A Details of Vegetative Cover Activities

District : Hassan, Taluk: Belur, Grama Panchayath: Hagare, Micro Watershed Name: Holabagere (4D3E6D1d)

Plantation Type : Afforestation Activities

Comman Land

Sl. No	Village Name	Place	Rate Type (Manually/ Machinery)	Survey Number	Total Area (Ha.)	Proposed Area (Ha.)	Activity/ Model/Plant / Crop Name :	Number of Plants Per Ha	No. of plants	Unit Cost 265.11	Method of Irrigatio n (Drip/Ri ng/Surfa ce)	Source of Irrigation (Canal/Rai nfed/Well)	Area as per Type Of Land (Ha.)		Ownership of Land (Communit y Land/ Private Land/Othe r Land)	Latitude (Deg-Min- Sec)	Longitude (Deg-Min- Sec)
													Waste Land	Cultiva ble			
9	Hagare	Be end of Yagachi Coutras	Manually	62/1	2.00	2.00	Red Sandar, Hebbevu and others	2.00	800	212088	Surface	Well	0	Cultiva ble	Private Land	13.13.43.71	75.79.61

[Chapter - IV] 4.5 A Details of Vegetative Cover Activities

District : Hassan, Taluk: Belur, Grama Panchayath: Hagare, Micro Watershed Name: Holabagere (4D3E6D1d)

Plantation Type : Afforestation Activities

Comman Land

Sl. No	Village Name	Place	Rate Type (Manually/ Machinery)	Survey Number	Total Area (Ha.)	Proposed Area (Ha.)	Activity/ Model/Plant / Crop Name :	Number of Plants Per Ha	No. of plants	Unit Cost 265.11	Method of Irrigation (Drip/Ri ng/Surfa ce)	Source of Irrigation (Canal/Rai nfed/Well)	Area as per Type Of Land (Ha.)		Ownership of Land (Communit y Land/ Private Land/Othe r Land)	Latitude (Deg-Min- Sec)	Longitude (Deg-Min- Sec)
													Waste Land	Cultiva ble			
10	Holabagere	Basavanna Devara Kanive	Manually	53/2.	2.00	2.00	Red Sandar, Hebbevu and others	2.00	800	212088	Surface	Well	0	Cultiva ble	Private Land	13.14.18.	76.01.71

[Chapter - IV] 4.5 A Details of Vegetative Cover Activities

District : Hassan, Taluk: Belur, Grama Panchayath: Hagare, Micro Watershed Name: Holabagere (4D3E6D1d)

Plantation Type : Afforestation Activities

Comman Land

Sl. No	Village Name	Place	Rate Type (Manually/ Machinery)	Survey Number	Total Area (Ha.)	Proposed Area (Ha.)	Activity/ Model/Plant / Crop Name :	Number of Plants Per Ha	No. of plants	Unit Cost 265.11	Method of Irrigatio n (Drip/Ri ng/Surfa ce)	Source of Irrigation (Canal/Rai nfed/Well)	Area as per Type Of Land (Ha.)		Ownership of Land (Communit y Land/ Private Land/Othe r Land)	Latitude (Deg-Min- Sec)	Longitude (Deg-Min- Sec)
													Waste Land	Cultiva ble			
11	Holabagere	Holabagere Kere Angala	Manually	53/1.	3.00	3.00	Red Sandar, Hebbevu and others	3.00	1200	318132	Surface	Well	0	Cultiva ble	Private Land	13.13.77	76.01.11

[Chapter - IV] 4.5 A Details of Vegetative Cover Activities

District : Hassan, Taluk: Belur, Grama Panchayath: Gattadahalli, Micro Watershed Name: Sanenahalli (4D3E6E3c)

Plantation Type : Afforestation Activities

Comman Land

Sl. No	Village Name	Place	Rate Type (Manually/ Machinery)	Survey Number	Total Area (Ha.)	Proposed Area (Ha.)	Activity/ Model/Plant / Crop Name :	Number of Plants Per Ha	No. of plants	Unit Cost 265.11	Method of Irrigation (Drip/Ri ng/Surfa ce)	Source of Irrigation (Canal/Rai nfed/Well)	Area as per Type Of Land (Ha.)		Ownership of Land (Communit y Land/ Private Land/Othe r Land)	Latitude (Deg-Min- Sec)	Longitude (Deg-Min- Sec)
													Waste Land	Cultiva ble			
12	Sanenahally	Gangadhareswara Tempal and Hulikalleswara Betta	Manually	81.136.1 40.153.1 52.155	3.50	3.50	Red Sandar, Hebbevu and others	3.50	1400	371154	Surface	Well	0	Cultiva ble	Private Land	13.19.58.69 13.20.86.88	76.06.35.76 76.05.64.48

ABSTRACT

[Chapter - IV] 4.5 A Details of Vegetative Cover Activities

Disrtict: Hassan, Taluk: Belur

Plantation Type : Afforestation Activities

Sl. No	Name of The Micro Watershed	Name of the Village	Pravite Land				Comman Land			Total		
			Number of Benifiseries	Area (Ha.)	No. of plants	Amount	Area (Ha)	No. of plants	Amount	Total Area (Ha.)	Total plants	Total Amount
1	Bantenahally	1) Advibatenahally	193	62.04	1551	210393.00	2.00	800	212088.00	64.04	2351	422481.00
2	Harabihally	2) Harabihally	168	153.64	3842	521167.00	0	0	0	153.64	3842	521167.00
		3) Thattehally	259	87.69	2192	297345.00	0	0	0	87.69	2192	297345.00
3	Ganguru	4) Ganguru	154	66.86	1672	226807.00	4.00	1600	424176.00	70.86	3272	650983.00
4	Katteshomanahally-1	5) Panathapura	434	237.06	5427	736173.00	0	0	0	237.06	5427	736173.00
		6) Cheelanayakanahally	268	91.45	2286	310096.00	4.00	1600	424176.00	95.45	3886	734272.00
5	Katteshomanahally-2	7) Katteshomanahally	118	71.83	1796	243627.00	4.00	1600	424176.00	75.83	3396	667803.00
		8) Savasihally	286	116.43	2911	394877.00	0	0	0	116.43	2911	394877.00
		9) Katteshomanahally	221	58.71	1471	199541.00	4.00	1600	424176.00	62.71	3071	623717.00
6	Bislehally	10) Dasagondanahally	175	134.8	3370	457141.00	0	0	0	134.80	3370	457141.00
		11) Kyathanakere	322	145.03	3626	491867.00	0	0	0	145.03	3626	491867.00
		12) Mayagondanahally	350	85.00	2125	288256.00	0	0	0	85.00	2125	288256.00
7	Vaddarahally	13) Vaddarahally	166	67.50	1689	229113.00	0	0	0	67.50	1689	229113.00
		14) Shivapura Kaval	0	0	0	0	4.00	1600	424176.00	4.00	1600	424176.00
8	Komaranahally	15) Komaranahally	407	145.82	3645	494444.00	0	0	0	145.82	3645	494444.00
9	Sanenahally	16) Thirumalanahally	169	59.46	1487	201712.00	0	0	0	59.46	1487	201712.00
		17) Adaguru	306	78.38	1960	265874.00	0	0	0	78.38	1960	265874.00
		18) Gattadahally	324	240.00	5076	688559.00	0	0	0	240.00	5076	688559.00
		19) Sanenahally	630	200.48	4512	612053.00	3.50	1400	371144.00	203.98	5912	983197.00
10	Holabagere	20) Holabagere	394	173.55	4483	608119.00	2.00	800	212088.00	175.55	5283	820207.00
		21) Holabagere	0	0	0	0	3.00	1200	318132.00	3.00	1200	318132.00
		22) Hagare	0	0	0	0	2.00	800	212088.00	2.00	800	212088.00
		23) Battada Alur	104	52.93	1323	179465.00	2.00	800	212088.00	54.93	2123	391553.00
11	Siddapura	24) Halebeedu	231	185.29	4632	628331.00	3.00	1200	318132.00	188.29	5832	946463.00
	Total=		5679	2513.95	61076	8284960.00	37.50	15000	3976640.00	2551.45	76076	12261600.00

ABSTRACT
[Chapter - IV] 4.5 A Details of Vegetative Cover Activities

Disrtict: Hassan, Taluk: Belur
 Plantation Type : Afforestation Activities

Sl. No	Name of The Micro Watershed	Name of the Village	Pravite Land				Comman Land			Total		
			Number of Benifiseries	Area (Ha.)	No. of plants	Amount	Area (Ha)	No. of plants	Amount	Total Area (Ha.)	Total plants	Total Amount
1	Bantenahally	1) Advibatenahally	193	62.04	1551	164518.00	2.00	800	212088.00	64.04	2351	376606.00
2	Harabihally	2) Harabihally	168	153.64	3842	356017.00	0	0	0	153.64	3842	356017.00
		3) Thattehally	259	87.69	2192	205595.00	0	0	0	87.69	2192	205595.00
3	Ganguru	4) Ganguru	154	66.86	1672	174326.00	4.00	1600	424176.00	70.86	3272	598502.00
4	Katteshomanahally-1	5) Panathapura	434	237.06	5427	552673.00	0	0	0	237.06	5427	552673.00
		6) Cheelanayakanahally	268	91.45	2286	210455.00	4.00	1600	424176.00	95.45	3886	634631.00
5	Katteshomanahally-2	7) Katteshomanahally	118	71.83	1796	188944.00	4.00	1600	424176.00	75.83	3396	613120.00
		8) Savashihally	286	116.43	2911	303127.00	0	0	0	116.43	2911	303127.00
		9) Katteshomanahally	221	58.71	1471	153666.00	4.00	1600	424176.00	62.71	3071	577842.00
6	Bislehally	10) Dasagondanahally	175	134.8	3370	291965.00	0	0	0	134.80	3370	291965.00
		11) Kyathanakere	322	145.03	3626	354242.00	0	0	0	145.03	3626	354242.00
		12) Mayagondanahally	350	85.00	2125	196506.00	0	0	0	85.00	2125	196506.00
7	Vaddarahally	13) Vaddarahally	166	67.50	1689	175531.00	0	0	0	67.50	1689	175531.00
		14) Shivapura Kaval	0	0	0	0	4.00	1600	424176.00	4.00	1600	424176.00
8	Komaranahally	15) Komaranahally	407	145.82	3645	356819.00	0	0	0	145.82	3645	356819.00
9	Sanenahally	16) Thirumalanahally	169	59.46	1487	147855.00	0	0	0	59.46	1487	147855.00
		17) Adaguru	306	78.38	1960	219999.00	0	0	0	78.38	1960	219999.00
		18) Gattadahally	324	240.00	5076	498086.00	0	0	0	240.00	5076	498086.00
		19) Sanenahally	630	200.48	4512	381577.00	3.50	1400	371144.00	203.98	5912	752721.00
10	Holabagere	20) Holabagere	394	173.55	4483	380304.00	2.00	800	212088.00	175.55	5283	592392.00
		21) Holabagere	0	0	0	0	3.00	1200	318132.00	3.00	1200	318132.00
		22) Hagare	0	0	0	0	2.00	800	212088.00	2.00	800	212088.00
		23) Battada Alur	104	52.93	1323	133590.00	2.00	800	212088.00	54.93	2123	345678.00
11	Siddapura	24) Halebeedu	231	185.29	4632	386845.00	3.00	1200	318132.00	188.29	5832	704977.00
Total=			5679	2513.95	61076	5832640.00	37.50	15000	3976640.00	2551.45	76076	9809280.00

4. Net Planning and Project activities

Rs in lakhs

[Chapter - IV] 4.5 B. Details of Vegetative Cover Activities

Plantation Type : Fodder development

Sl No	Village Name	Farmer Name:	Farmer Code	Aadhar Card No.	Survey No:	Total Area (Ha.)	Proposed Area (Ha.)	Activity/Model/Plan t/Crop Name :	Number of UNIT	Unit Rate	Proposed Cost (Rs)	Method of Irrigation (Drip/Ring /Surface)	Source of Irrigation (Canal/Rainfed/Well)	Area as per Type Of Land (Ha.)		Ownership of Land (Community Land/ Private Land/Other Land)
														Waste Land	Cultivable	
1	Angadihalli					115.50	1.25	Stylosanthes BS	50	500	25000					
2	Bettadha Alur					62.95	1.25	Stylosanthes BS	50	500	25000					
3	Hagare					57.82	1.25	Stylosanthes BS	50	500	25000					
4	Hagare Kaval					4.05	0.00	Stylosanthes BS	0	500	0					
5	Holabagere					171.30	0.00	Stylosanthes BS	0	500	0					
6	Kasaba Madhihalli					18.54	1.25	Stylosanthes BS	50	500	25000					
7	Mudhigodu Kaval					1.01	0.00	Stylosanthes BS	0	500	0					
8	Chikkanahalli					10.90	0.00	Stylosanthes BS	0	500	0					
9	Devihalli					5.66	0.00	Stylosanthes BS	0	500	0					
10	J l Yelahanka					34.91	1.25	Stylosanthes BS	50	500	25000					
11	Kyathalapura					33.46	0.00	Stylosanthes BS	0	500	0					
12	Pannathapura					233.64	1.25	Stylosanthes BS	50	500	25000					
13	Seegegudda Kaval					261.20	0.00	Stylosanthes BS	0	500	0					
14	Cheelanayakanahalli					54.71	1.25	Stylosanthes BS	50	500	25000					
15	Kasaba Halebeedu					207.25	2.50	Stylosanthes BS	100	500	50000					
16	Kattesomanahalli					304.80	0.00	Stylosanthes BS	0	500	0					
17	Girikallahalli					0.22	0.00	Stylosanthes BS	0	500	0					
18	Gonisomenahalli					9.07	1.25	Stylosanthes BS	50	500	25000					
19	Hulikere					134.28	1.25	Stylosanthes BS	50	500	25000					
20	Rajagere					230.10	1.25	Stylosanthes BS	50	500	25000					
21	Siddapura					193.10	1.25	Stylosanthes BS	50	500	25000					
22	Thattehalli					61.80	1.25	Stylosanthes BS	50	500	25000					
23	Bislehalli					119.34	0.00	Stylosanthes BS	0	500	0					

24	Ganguru					25.00	1.25	Stylosanthes BS	50	500	25000					
25	Idallakaval					551.86	0.00	Stylosanthes BS	0	500	0					
26	Thirimalanahalli					70.00	1.25	Stylosanthes BS	50	500	25000					
27	Umadevarahalli					80.00	0.00	Stylosanthes BS	0	500	0					
28	Kashipura					20.00	0.00	Stylosanthes BS	0	500	0					
29	Ramadevarahalla Kaval					30.00	0.00	Stylosanthes BS	0	500	0					
30	Kyathanakere					40.00	1.25	Stylosanthes BS	50	500	25000					
31	Dasagodanahalli					80.00	0.00	Stylosanthes BS	0	500	0					
32	Kodihalli					51.09	1.25	Stylosanthes BS	50	500	25000					
33	Mayagodanahalli					80.00	0.00	Stylosanthes BS	0	500	0					
34	Adaguru					200.00	1.25	Stylosanthes BS	50	500	25000					
35	Ilenahalli					70.00	0.00	Stylosanthes BS	0	500	0					
36	Sanenahalli					430.00	1.25	Stylosanthes BS	50	500	25000					
37	Ghattadahalli					20.00	1.25	Stylosanthes BS	50	500	25000					
38	Hrbihalli					144.99	1.25	Stylosanthes BS	50	500	25000					
39	Bantenahalli					65.19	1.25	Stylosanthes BS	50	500	25000					
40	Komaranahalli					206.60	1.25	Stylosanthes BS	50	500	25000					
41	Pandithanahalli					20.30	1.25	Stylosanthes BS	50	500	25000					
42	Savasihalli					122.83	1.25	Stylosanthes BS	50	500	25000					
43	Shivapura					49.65	0.00	Stylosanthes BS	0	500	0					
44	Shivapura A M Kaval					770.20	0.00	Stylosanthes BS	0	500	0					
45	Vaddarahalli					119.32	2.50	Stylosanthes BS	100	500	50000					
						5572.64	35.00	0.00	1400	22500.00	700000.00					

SI No	Village Name	Farmer Name:	Farmer Code	Aadhar Card No.	Survey No:	Total Area (Ha.)	Proposed Area (Ha.)	Activity/Model/Plan t/Crop Name :	Number of Units	Unit Rate	Proposed Cost (Rs)	Method of Irrigation (Drip/Ring /Surface)	Source of Irrigation (Canal/R oiafed/W)	Area as per Type Of Land (Ha.)		Ownership of Land (Communit y Land/
														Waste Land	Cultivable	
1	Angadihalli					115.50	1.00	Nepiar gross	10	2200	22000					
2	Bettadha Alur					62.95	1.00	Nepiar gross	10	2200	22000					
3	Hagare					57.82	1.00	Nepiar gross	10	2200	22000					
4	Hagare Kaval					4.05	0.00	Nepiar gross	0	2200	0					
5	Holabagere					171.30	0.00	Nepiar gross	0	2200	0					
6	Kasaba Madhihalli					18.54	1.00	Nepiar gross	10	2200	22000					
7	Mudhigodu Kaval					1.01	0.00	Nepiar gross	0	2200	0					
8	Chikkanahalli					10.90	0.00	Nepiar gross	0	2200	0					
9	Devihalli					5.66	0.00	Nepiar gross	0	2200	0					
10	J l Yelahanka					34.91	1.00	Nepiar gross	10	2200	22000					
11	Kyathalapura					33.46	1.00	Nepiar gross	10	2200	22000					
12	Pannathapura					233.64	1.00	Nepiar gross	10	2200	22000					
13	Seegegudda Kaval					261.20	0.00	Nepiar gross	0	2200	0					
14	Cheelanayakanahalli					54.71	1.00	Nepiar gross	10	2200	22000					
15	Kasaba Halebeedu					207.25	1.00	Nepiar gross	10	2200	22000					
16	Kattesomanahalli					304.80	0.00	Nepiar gross	0	2200	0					
17	Girikallahalli					0.22	0.00	Nepiar gross	0	2200	0					
18	Gonisomenahalli					9.07	1.00	Nepiar gross	10	2200	22000					
19	Hulikere					134.28	1.00	Nepiar gross	10	2200	22000					
20	Rajagere					230.10	1.00	Nepiar gross	10	2200	22000					
21	Siddapura					193.10	1.00	Nepiar gross	10	2200	22000					
22	Thattehalli					61.80	1.00	Nepiar gross	10	2200	22000					
23	Bislehalli					119.34	0.00	Nepiar gross	0	2200	0					
24	Ganguru					25.00	1.00	Nepiar gross	10	2200	22000					
25	Idallakaval					551.86	0.00	Nepiar gross	0	2200	0					
26	Thirimalanahalli					70.00	1.00	Nepiar gross	10	2200	22000					
27	Umadevarahalli					80.00	0.00	Nepiar gross	0	2200	0					
28	Kashipura					20.00	0.00	Nepiar gross	0	2200	0					
29	Ramadevarahalla Kaval					30.00	0.00	Nepiar gross	0	2200	0					
30	Kyathanakere					40.00	1.00	Nepiar gross	10	2200	22000					

31	Dasagodanahalli					80.00	0.00	Nepiar gross	0	2200	0					
32	Kodihalli					51.09	1.00	Nepiar gross	10	2200	22000					
SI No	Village Name	Farmer Name:	Farmer Code	Aadhar Card No.	Survey No:	Total Area (Ha.)	Proposed Area (Ha.)	Activity/Model/Plant/Crop Name :	Number of Units	Unit Rate	Proposed Cost (Rs)	Method of Irrigation (Drip/Ring/Surface)	Source of Irrigation (Canal/Rainfed/W)	Area as per Type Of Land (Ha.)		Ownership of Land (Community Land/
														Waste Land	Cultivable	
33	Mayagodanahalli					80.00	0.00	Nepiar gross	0	2200	0					
34	Adaguru					200.00	1.00	Nepiar gross	10	2200	22000					
35	Ilenahalli					70.00	0.00	Nepiar gross	0	2200	0					
36	Sanenahalli					430.00	1.00	Nepiar gross	10	2200	22000					
37	Ghattadahalli					20.00	1.00	Nepiar gross	10	2200	22000					
38	Hrbihalli					144.99	1.00	Nepiar gross	10	2200	22000					
39	Bantenahalli					65.19	1.00	Nepiar gross	10	2200	22000					
40	Komaranahalli					206.60	0.90	Nepiar gross	9	2200	19800					
41	Pandithanahalli					20.30	0.00	Nepiar gross	0	2200	0					
42	Savasihalli					122.83	0.00	Nepiar gross	0	2200	0					
43	Shivapura					49.65	0.00	Nepiar gross	0	2200	0					
44	Shivapura A M Kaval					770.20	0.00	Nepiar gross	0	2200	0					
45	Vaddarahalli					119.32	0.00	Nepiar gross	0	2200	0					
						5572.64	23.90		239.00	99000.00	525800.00					
				Grand Total			58.90		1639.00	121500.00	1225800.00					

4. Net Planning and Project activities

[Chapter - IV] 4.6 Livelihood Activities for the asst less persons and Micro enterprises & Business development

Rs in lakhs

SI No	Village Name	Group Type (SHG Group/User Group/ Group Federation)	Group Name	Name of Beneficiary	Father/ Husband Name	Gender	Adhar Card	Caste Category (SC/ST/Others/Minorities/OBC/BC-1/BC-2/Gen/EBC)	Activity Name	Raw Material Available	Required Material	Proposed Cost
1	Kattesomanahalli	SHG	Neshara Women SHG Group			Femail		OBC	Revolving Fund, Market Out reach Programme, Skill Training, Food Processing Activity	As per the Programme Local Available raw material using for Activity purpose	Assets	3.68
2	Kattesomanahalli	SHG	Munjane Sanjivini SHG Group			Femail		OBC			Assets	3.68
3	Chilanayakanahalli	SHG	Shree Laksmi Shri Shakthi SHG			Femail		OBC			Assets	3.68
4	Halebeedu	SHG	Shree Kalikamba SHG			Femail		OBC			Assets	3.68
5	Halebeedu	SHG	Shree Lakshmi Women SHG			Femail		SC			Assets	3.68
6	Halebeedu	SHG	Shree Lakshmi Shri Shakthi SHG			Femail		SC			Assets	3.68
7	Sannenahalli	SHG	Pragathi Shri Shakathi SHG			Femail		OBC			Assets	3.68
8	Sannenahalli	SHG	Shri Vidya Women SHG			Femail		OBC			Assets	3.68
9	Siddapura	SHG	DR.Ambedkar Navasakshakar SHG			Femail		SC			Assets	3.68
10	Ponathpura	SHG	Shree Siddhi Vinayaka SHG			Femail		SC			Assets	3.68
11	Ponathpura	SHG	Akamadevi SHG			Femail					Assets	3.68
12	Yalahanka	SHG	Mandhara Shree Shakthi SHg			Femail					Assets	3.68
13	Kyathalapura	SHG	Shree Veerabhadreshwara SHG			Femail					Assets	3.68
14	Bislalli	SHG	Shree Vinayaka SHG			Femail					Assets	3.68
15	Sanenahalli	SHG	Shree Kariyamma Mahila Stri Shakti Sangha			Femail		OBC			Assets	3.68
16	Rajgere	SHG	Shree Kariyamma Stree Shakthi SHG			Femail					Assets	3.68
17	Rajgere	SHG	Lakshmi SHG			Femail					Assets	3.68
18	Hulikere	SHG	Shree Byraveshwara SHG			Femail		SC			Assets	3.68
19	Gattadahalli	SHG	Shree Choudeshwari Stri Shakthi SHG			Femail		F			Assets	3.68
20	Gonisonahalli	SHG	Shardhambha Stri Shakthi SHG			Femail		OBC			Assets	3.68
21	KYATHANAKERE	SHG	SHREE MAHADESHWARA SHG			Femail		SC			Assets	3.68
22	ADAGURU	SHG	CHAKRESHWARI SHG			Femail		OBC			Assets	3.68
23	ADAGURU	SHG	SHREE BASAWASHARA WOMEN SHG			Femail		OBC			Assets	3.68
24	S M KOPPALU	SHG	SHREE LAKSHMI MAHILA SHG			Femail		OBC			Assets	3.68
25	THIRUMALANAHALLI	SHG	SHG KAVERI SHREESHAKTHI SHG			Femail		SC			Assets	3.68
26	ADAGURU	SHG	SHREE KUMARADHARE SHG			Femail		OBC			Assets	3.68
27	Harbihalli	SHG	Shri Lakshmi Shri Shakthi SHG Group			Femail		OBC			Assets	3.68
28	Angadihalli	SHG	Shree Dharmasthala Nava Sakshara SHG			Femail		SC			Assets	3.68
29	Bettadalluru	SHG	SHREE Vigneshwara Shree Shakthi SHG			Femail		OBC			Assets	3.68
30	Angadihalli	SHG	Samrudhi Sanjivini SHG			Femail		OBC			Assets	3.68
31	Hagare	SHG	Shree Punya Shree Shakathi Group			Femail		SC			Assets	3.68
32	Hagare	SHG	Jyothi Shree Shakthi SHG			Femail		SC			Assets	3.68
33	Savasihalli	SHG	Nandini Shree Shakthi SHG			Femail		OBC			Assets	3.68
34	Savasihalli	SHG	Annapoorneshwari Navashakshara SHG			Femail		OBC			Assets	3.68
35	Komaranahalli	SHG	Shila Shrit Shakthi SHG			Femail		SC			Assets	3.68
36	Komaranahalli	SHG	Pruthvi Nava Sakshara SHG			Femail		OBC			Assets	3.68

[Chapter - IV] 4.7 Details of Production Systems

Sr. No.	Village Name	Group Type (SHG Group/ User)	Group Name	Beneficiary Name	Father/ Husband and Name	Farmer Code	dhara Ca	Activity Name	Proposed Quantity (Area/Nos) Area in Ha	Unit Cost	Proposed Cost
1	Angadihalli 93.08							Vermi Compost pit	5	0.30	1.50
								Animal Health Camp	1	0.25	0.25
								Electical Chap Cutter	7	0.30	2.10
								Horticulture Demonstration	2	0.5	1.00
								Fodder Mini Kit	100	0.003	0.30
								Bee Keeping	0	0.04	0.00
2	Bettadha Alur 52.93							Vermi Compost pit	4	0.30	1.20
								Animal Health Camp	1	0.25	0.25
								Electical Chap Cutter	5	0.30	1.50
								Horticulture Demonstration	2	0.5	1.00
								Fodder Mini Kit	50	0.003	0.15
								Bee Keeping	0	0.04	0.00
3	Hagare 31.58							Vermi Compost pit	1	0.30	0.30
								Animal Health Camp	1	0.25	0.25
								Electical Chap Cutter	3	0.30	0.90
								Horticulture Demonstration	1	0.5	0.50
								Fodder Mini Kit	30	0.003	0.09
								Bee Keeping	0	0.04	0.00
4	Holabagere 173.55							Vermi Compost pit	5	0.30	1.50
								Animal Health Camp	1	0.25	0.25
								Electical Chap Cutter	17	0.30	5.10
								Horticulture Demonstration	3	0.5	1.50
								Fodder Mini Kit	110	0.003	0.33
								Bee Keeping	3	0.04	0.12
5	Kasaba Madhihalli -26.06							Vermi Compost pit	0	0.30	0.00
								Animal Health Camp	1	0.25	0.25
								Electical Chap Cutter	1	0.30	0.30
								Horticulture Demonstration	0	0.5	0.00
								Fodder Mini Kit	0	0.003	0.00
								Bee Keeping	0	0.04	0.00
6	Chikkanahalli-11.11							Vermi Compost pit	0	0.30	0.00
								Animal Health Camp	1	0.25	0.25
								Electical Chap Cutter	0	0.30	0.00
								Horticulture Demonstration	0	0.5	0.00
								Fodder Mini Kit	0	0.003	0.00
								Bee Keeping	0	0.04	0.00
7	Devihalli-3.05							Vermi Compost pit	0	0.30	0.00
								Animal Health Camp	1	0.25	0.25
								Electical Chap Cutter	0	0.30	0.00

							Horticulture Demonstration	0	0.5	0.00
							Fodder Mini Kit	0	0.003	0.00
							Bee Keeping	0	0.04	0.00
8	J 1 Yelahanka-17.69						Vermi Compost pit	0	0.30	0.00
							Animal Health Camp	1	0.25	0.25
							Electical Chap Cutter	2	0.30	0.60
							Horticulture Demonstration	0	0.5	0.00
							Fodder Mini Kit	40	0.003	0.12
							Bee Keeping	0	0.04	0.00
9	Pannathapura-237.06						Vermi Compost pit	9	0.30	2.70
							Animal Health Camp	1	0.25	0.25
							Electical Chap Cutter	18	0.30	5.40
							Horticulture Demonstration	5	0.5	2.50
							Fodder Mini Kit	200	0.003	0.60
							Bee Keeping	4	0.04	0.16
10	Kyathalapura-15.05						Vermi Compost pit	1	0.30	0.30
							Animal Health Camp	2	0.25	0.50
							Electical Chap Cutter	3	0.30	0.90
							Horticulture Demonstration	0	0.5	0.00
							Fodder Mini Kit	30	0.003	0.09
							Bee Keeping	0	0.04	0.00
11	Cheelanayakanahalli-91.88						Vermi Compost pit	4	0.30	1.20
							Animal Health Camp	1	0.25	0.25
							Electical Chap Cutter	10	0.30	3.00
							Horticulture Demonstration	2	0.5	1.00
							Fodder Mini Kit	100	0.003	0.30
							Bee Keeping	1	0.04	0.04
12	Girikallahalli 13.73						Vermi Compost pit	0	0.30	0.00
							Animal Health Camp	1	0.25	0.25
							Electical Chap Cutter	1	0.30	0.30
							Horticulture Demonstration	0	0.5	0.00
							Fodder Mini Kit	20	0.003	0.06
							Bee Keeping	0	0.04	0.00
13	Kattesomanahalli-192.29						Vermi Compost pit	5	0.30	1.50
							Animal Health Camp	1	0.25	0.25
							Electical Chap Cutter	17	0.30	5.10
							Horticulture Demonstration	3	0.5	1.50
							Fodder Mini Kit	100	0.003	0.30
							Bee Keeping	5	0.04	0.20
14	Kasaba Halebeedu-108.38						Vermi Compost pit	0	0.30	0.00
							Animal Health Camp	1	0.25	0.25
							Electical Chap Cutter	10	0.30	3.00
							Horticulture Demonstration	1	0.5	0.50
							Fodder Mini Kit	80	0.003	0.24
							Bee Keeping	0	0.04	0.00
							Vermi Compost pit	0	0.30	0.00

15	Gonisomenahalli-0.91						Animal Health Camp	1	0.25	0.25
							Electical Chap Cutter	0	0.30	0.00
							Horticulture Demonstration	0	0.5	0.00
							Fodder Mini Kit	30	0.003	0.09
							Bee Keeping	0	0.04	0.00
16	Hulikere-83.56						Vermi Compost pit	0	0.30	0.00
							Animal Health Camp	1	0.25	0.25
							Electical Chap Cutter	8	0.30	2.40
							Horticulture Demonstration	1	0.5	0.50
							Fodder Mini Kit	100	0.003	0.30
17	Rajagere-194.79						Bee Keeping	2	0.04	0.08
							Vermi Compost pit	4	0.30	1.20
							Animal Health Camp	1	0.25	0.25
							Electical Chap Cutter	8	0.30	2.40
							Horticulture Demonstration	2	0.5	1.00
18	Siddapura-30.66						Fodder Mini Kit	100	0.003	0.30
							Bee Keeping	5	0.04	0.20
							Vermi Compost pit	2	0.30	0.60
							Animal Health Camp	1	0.25	0.25
							Electical Chap Cutter	5	0.30	1.50
19	Thattehalli-87.69						Horticulture Demonstration	1	0.5	0.50
							Fodder Mini Kit	80	0.003	0.24
							Bee Keeping	3	0.04	0.12
							Vermi Compost pit	4	0.30	1.20
							Animal Health Camp	1	0.25	0.25
20	Bislehalli-10.00						Electical Chap Cutter	5	0.30	1.50
							Horticulture Demonstration	1	0.5	0.50
							Fodder Mini Kit	0	0.003	0.00
							Bee Keeping	0	0.04	0.00
							Vermi Compost pit	0	0.30	0.00
21	Ganguru-66.86						Animal Health Camp	1	0.25	0.25
							Electical Chap Cutter	5	0.30	1.50
							Horticulture Demonstration	1	0.5	0.50
							Fodder Mini Kit	70	0.003	0.21
							Bee Keeping	0	0.04	0.00
22	Idallakaval-477.82						Vermi Compost pit	2	0.30	0.60
							Animal Health Camp	1	0.25	0.25
							Electical Chap Cutter	10	0.30	3.00
							Horticulture Demonstration	2	0.5	1.00
							Fodder Mini Kit	150	0.003	0.45

30	Mayagocanahalli-65.00						Horticulture Demonstration	0	0.5	0.00
							Fodder Mini Kit	100	0.003	0.30
							Bee Keeping	0	0.04	0.00
31	Adaguru-78.38						Vermi Compost pit	4	0.30	1.20
							Animal Health Camp	1	0.25	0.25
							Electical Chap Cutter	25	0.30	7.50
							Horticulture Demonstration	1	0.5	0.50
							Fodder Mini Kit	150	0.003	0.45
							Bee Keeping	0	0.04	0.00
32	Ilenahalli-28.85						Vermi Compost pit	2	0.30	0.60
							Animal Health Camp	1	0.25	0.25
							Electical Chap Cutter	2	0.30	0.60
							Horticulture Demonstration	0	0.5	0.00
							Fodder Mini Kit	50	0.003	0.15
							Bee Keeping	0	0.04	0.00
33	Sanenahalli-200.48						Vermi Compost pit	10	0.30	3.00
							Animal Health Camp	1	0.25	0.25
							Electical Chap Cutter	20	0.30	6.00
							Horticulture Demonstration	1	0.5	0.50
							Fodder Mini Kit	180	0.003	0.54
							Bee Keeping	0	0.04	0.00
34	Ghattadahalli-240						Vermi Compost pit	10	0.30	3.00
							Animal Health Camp	1	0.25	0.25
							Electical Chap Cutter	60	0.30	18.00
							Horticulture Demonstration	3	0.5	1.50
							Fodder Mini Kit	300	0.003	0.90
							Bee Keeping	1	0.04	0.04
35	Hrbihalli-153.64						Vermi Compost pit	3	0.30	0.90
							Animal Health Camp	1	0.25	0.25
							Electical Chap Cutter	15	0.30	4.50
							Horticulture Demonstration	1	0.5	0.50
							Fodder Mini Kit	200	0.003	0.60
							Bee Keeping	2	0.04	0.08
36	Bantenahalli 63.83						Vermi Compost pit	3	0.30	0.90
							Animal Health Camp	1	0.25	0.25
							Electical Chap Cutter	10	0.30	3.00
							Horticulture Demonstration	1	0.5	0.50
							Fodder Mini Kit	100	0.003	0.30
							Bee Keeping	0	0.04	0.00
37	Komaranahalli-145.82						Vermi Compost pit	4	0.30	1.20
							Animal Health Camp	1	0.25	0.25
							Electical Chap Cutter	10	0.30	3.00
							Horticulture Demonstration	2	0.5	1.00
							Fodder Mini Kit	150	0.003	0.45
							Bee Keeping	1	0.04	0.04
							Vermi Compost pit	0	0.30	0.00

38	Pandithanahalli-10.09						Animal Health Camp	0	0.25	0.00
							Electical Chap Cutter	0	0.30	0.00
							Horticulture Demonstration	0	0.5	0.00
							Fodder Mini Kit	30	0.003	0.09
							Bee Keeping	0	0.04	0.00
39	Savasihalli-116.43						Vermi Compost pit	9	0.30	2.70
							Animal Health Camp	1	0.25	0.25
							Electical Chap Cutter	25	0.30	7.50
							Horticulture Demonstration	1	0.5	0.50
							Fodder Mini Kit	150	0.003	0.45
40	Shivapura-43.97						Bee Keeping	1	0.04	0.04
							Vermi Compost pit	2	0.30	0.60
							Animal Health Camp	1	0.25	0.25
							Electical Chap Cutter	4	0.30	1.20
							Horticulture Demonstration	0	0.5	0.00
41	Vaddarahalli-64.71						Fodder Mini Kit	50	0.003	0.15
							Bee Keeping	0	0.04	0.00
							Vermi Compost pit	3	0.30	0.90
							Animal Health Camp	1	0.25	0.25
							Electical Chap Cutter	8	0.30	2.40
Grand Total							Horticulture Demonstration	0	0.5	0.00
							Fodder Mini Kit	100	0.003	0.30
							Bee Keeping	1	0.04	0.04
							Vermi Compost pit	118	0.30	35.40
							Animal Health Camp	40	0.25	10.00
							Electical Chap Cutter	355	0.30	106.50
					Horticulture Demonstration	40	0.50	20.00		
					Fodder Mini Kit	3500	0.003	10.50		
					Bee Keeping	38	0.04	1.52		
					Total	4091		183.92		

4. Net Planning and Project activities

Rs in lakhs

[Chapter - IV] 4.8 Natural Resource Management and Governance										
Sl No	Village Name	Category	Activity Name	Survey No	Unit	Unit Cost	Proposed No. of Structure	Estimated cost (in Lacs)	Latitude (Degree-Min-Sec)	Longitude (Degree-Min-Sec)
1	Bettada Alur	WHS	NalaBund	103	No	7	1	2.27	13.1188	76.0165
2	Sige gudda Kaval	WHS	NalaBund	1/P	No	7	1	1.75	13.1092	76.0282
3	Bantenalli	WHS	CD		No	7	1	1.75	13.122	76.0382
4	Shivapura Kaval	WHS	NB	1/P	No	7	1	1.75	13.1254	76.04
5	Idalla Kaval	WHS	Nalabund	1/P	No	7	3	5.25	13.2075	76.0601
6	Idalla Kaval	WHS	Check Dam	1/P	No	7	3	5.25	13.2071	76.0601
7	Idalla Kaval	WHS	Gokatte	1/P	No	5	1	1.25	13.2584	76.0405
8	Sanenahalli	WHS	Check Dam	1/P	No	7	1	1.75	13.2075	76.0601
9	Katte Somanahalli	WHS	Check Dam	86.52.58	No	7	2	3.50	13.1932	76.0901
			Total					24.52		

5. Project Planning and Action Plan

Rs in lakhs

[Chapter - V] 5.1 Entry Point Activity

Amount Earmarked for EPA(Lacs) : 24.52

Sl. No.	Village Name	Entry Point Activity Name	Estimated Cost (In Lacs)	Executing Agency	Latitude (Degree - Min - Sec)	Longitude (Degree - Min - Sec)	Months for Work Completion
1	Halebedu	Agroprocesing/CHSC	24.52	PIA			
Total Estimate Cost			24.52				

5. Project Planning and Action Plan

Rs in lakhs

[Chapter - V] 5.2 Village wise Run-off Calculation

Block : Belur

SL.No.	Village Name	Total Area (Ha)	Particulars	Catchment Area (Ha.)	Run-Off Yield Per Ha (CuM)	Total Yield of Run-Off (CuM)	Average Annual Rainfall(mm)	Runoff Method
1	Angadihalli	115.47	Catchment Area Having 0 to 5 % Slope	31.176	285	8885.16	660	
			Catchment Area Having 5 to 20% Slope	27.712	290	8036.48		
			Catchment Area Above 20% Slope	10.392	300	3117.6		
			Sub Total	69.28	885	61312.8		
2	Bettadha Alur	62.95	Catchment Area Having 0 to 5 % Slope	25.18	301	7579.18	670	
			Catchment Area Having 5 to 20% Slope	18.00	301	5418		
			Catchment Area Above 20% Slope	16.23	301	4885.23		
			Sub Total	59.41	903	53647.23		
3	Hagare	57.82	Catchment Area Having 0 to 5 % Slope	17.34	331	5739.54	650	
			Catchment Area Having 5 to 20% Slope	8.67	331	2869.77		
			Catchment Area Above 20% Slope	14.31	331	4736.61		
			Sub Total	40.32	993	40037.76		
4	Hagare Kaval	4.05	Catchment Area Having 0 to 5 % Slope	0.25	324	81	680	
			Catchment Area Having 5 to 20% Slope	1.23	324	398.52		
			Catchment Area Above 20% Slope	1.72	324	557.28		
			Sub Total	3.2	972	3110.4		
5	Holabagere	171.32	Catchment Area Having 0 to 5 % Slope	40.21	312	12545.52	670	
			Catchment Area Having 5 to 20% Slope	21.31	312	6648.72		
			Catchment Area Above 20% Slope	34.57	312	10785.84		
			Sub Total	96.09	936	89940.24		
6	Kasaba Madhihalli	18.54	Catchment Area Having 0 to 5 % Slope	4.25	314	1334.5	660	
			Catchment Area Having 5 to 20% Slope	5.68	314	1783.52		
			Catchment Area Above 20% Slope	7.32	314	2298.48		
			Sub Total	17.25	942	16249.5		

SL.No.	Village Name	Total Area (Ha)	Particulars	Catchment Area (Ha.)	Run-Off Yield Per Ha (CuM)	Total Yield of Run-Off (CuM)	Average Annual Rainfall(mm)	Runoff Method
7	Mudhigodu Kaval	1.01	Catchment Area Having 0 to 5 % Slope	0.01	312	3.12	670	
			Catchment Area Having 5 to 20% Slope	0.02	312	6.24		
			Catchment Area Above 20% Slope	0.4	312	124.8		
			Sub Total	0.43	936	402.48		
8	Chikkanahalli	10.9	Catchment Area Having 0 to 5 % Slope	2.12	316	669.92	650	
			Catchment Area Having 5 to 20% Slope	3.04	316	960.64		
			Catchment Area Above 20% Slope	2.63	316	831.08		
			Sub Total	7.79	948	7384.92		
9	Devihalli	5.66	Catchment Area Having 0 to 5 % Slope	1.24	315	390.6	680	
			Catchment Area Having 5 to 20% Slope	1.65	315	519.75		
			Catchment Area Above 20% Slope	2.1	315	661.5		
			Sub Total	4.99	945	4715.55		
10	J1 Yelahanka	34.91	Catchment Area Having 0 to 5 % Slope	5.23	301	1574.23	670	
			Catchment Area Having 5 to 20% Slope	6.23	301	1875.23		
			Catchment Area Above 20% Slope	8.1	301	2438.1		
			Sub Total	19.56	903	17662.68		
11	Kyathalapura	33.46	Catchment Area Having 0 to 5 % Slope	5.23	331	1731.13	660	
			Catchment Area Having 5 to 20% Slope	6.23	331	2062.13		
			Catchment Area Above 20% Slope	9.2	331	3045.2		
			Sub Total	20.66	993	20515.38		
12	Pannathapura	233.64	Catchment Area Having 0 to 5 % Slope	25.23	324	8174.52	670	
			Catchment Area Having 5 to 20% Slope	34.23	324	11090.52		
			Catchment Area Above 20% Slope	45.21	324	14648.04		
			Sub Total	104.67	972	101739.24		
13	Seegegudda Kaval	276.17	Catchment Area Having 0 to 5 % Slope	35.23	312	10991.76	650	
			Catchment Area Having 5 to 20% Slope	26.23	312	8183.76		
			Catchment Area Above 20% Slope	39.21	312	12233.52		
			Sub Total	100.67	936	94227.12		

SL.No.	Village Name	Total Area (Ha)	Particulars	Catchment Area (Ha.)	Run-Off Yield Per Ha (CuM)	Total Yield of Run-Off (CuM)	Average Annual Rainfall(mm)	Runoff Method
14	Cheelanayakanahalli	54.71	Catchment Area Having 0 to 5 % Slope	13.23	314	4154.22	680	
			Catchment Area Having 5 to 20% Slope	16.23	314	5096.22		
			Catchment Area Above 20% Slope	19.21	314	6031.94		
			Sub Total	48.67	942	45847.14		
15	Kasaba Halebeedu	207.25	Catchment Area Having 0 to 5 % Slope	35.23	312	10991.76	670	
			Catchment Area Having 5 to 20% Slope	30.23	312	9431.76		
			Catchment Area Above 20% Slope	39.2	312	12230.4		
			Sub Total	104.66	936	97961.76		
16	Kattesomanahalli	304.76	Catchment Area Having 0 to 5 % Slope	35.23	316	11132.68	660	
			Catchment Area Having 5 to 20% Slope	29.23	316	9236.68		
			Catchment Area Above 20% Slope	45.2	316	14283.2		
			Sub Total	109.66	948	103957.68		
17	Girikallahalli	0.22	Catchment Area Having 0 to 5 % Slope	0.01	315	3.15	670	
			Catchment Area Having 5 to 20% Slope	0	315	0		
			Catchment Area Above 20% Slope	0.01	315	3.15		
			Sub Total	0.02	945	18.9		
18	Gonisomenahalli	9.7	Catchment Area Having 0 to 5 % Slope	1.23	301	370.23	650	
			Catchment Area Having 5 to 20% Slope	2.34	301	704.34		
			Catchment Area Above 20% Slope	2.2	301	662.2		
			Sub Total	5.77	903	5210.31		
19	Hulikere	134.28	Catchment Area Having 0 to 5 % Slope	35.23	318	11203.14	680	
			Catchment Area Having 5 to 20% Slope	16.23	318	5161.14		
			Catchment Area Above 20% Slope	19.2	318	6105.6		
			Sub Total	70.66	954	67409.64		
20	Rajagere	230.08	Catchment Area Having 0 to 5 % Slope	35.23	315	11097.45	670	
			Catchment Area Having 5 to 20% Slope	30.23	315	9522.45		
			Catchment Area Above 20% Slope	49.2	315	15498		
			Sub Total	114.66	945	108353.7		

SL.No.	Village Name	Total Area (Ha)	Particulars	Catchment Area (Ha.)	Run-Off Yield Per Ha (CuM)	Total Yield of Run-Off (CuM)	Average Annual Rainfall(mm)	Runoff Method
21	Siddapura	193.08	Catchment Area Having 0 to 5 % Slope	25.23	301	7594.23	660	
			Catchment Area Having 5 to 20% Slope	36.23	301	10905.23		
			Catchment Area Above 20% Slope	49.2	301	14809.2		
			Sub Total	110.66	903	99925.98		
22	Thattehalli	61.8	Catchment Area Having 0 to 5 % Slope	5.23	331	1731.13	670	
			Catchment Area Having 5 to 20% Slope	26.23	331	8682.13		
			Catchment Area Above 20% Slope	19.2	331	6355.2		
			Sub Total	50.66	993	50305.38		
23	Bislehalli	119.34	Catchment Area Having 0 to 5 % Slope	35.23	324	11414.52	650	
			Catchment Area Having 5 to 20% Slope	30.23	324	9794.52		
			Catchment Area Above 20% Slope	49.2	324	15940.8		
			Sub Total	114.66	972	111449.52		
24	Ganguru	25	Catchment Area Having 0 to 5 % Slope	5.23	312	1631.76	680	
			Catchment Area Having 5 to 20% Slope	6.23	312	1943.76		
			Catchment Area Above 20% Slope	5.2	312	1622.4		
			Sub Total	16.66	936	15593.76		
25	Idallakaval	591.86	Catchment Area Having 0 to 5 % Slope	55.23	314	17342.22	670	
			Catchment Area Having 5 to 20% Slope	56.23	314	17656.22		
			Catchment Area Above 20% Slope	79.2	314	24868.8		
			Sub Total	190.66	942	179601.72		
26	Thirimalanahalli	70	Catchment Area Having 0 to 5 % Slope	5.23	312	1631.76	660	
			Catchment Area Having 5 to 20% Slope	16.23	312	5063.76		
			Catchment Area Above 20% Slope	29.2	312	9110.4		
			Sub Total	50.66	936	47417.76		
27	Umadevarahalli	109	Catchment Area Having 0 to 5 % Slope	18.23	316	5760.68	670	
			Catchment Area Having 5 to 20% Slope	25.23	316	7972.68		
			Catchment Area Above 20% Slope	35.2	316	11123.2		
			Sub Total	78.66	948	74569.68		

SL.No.	Village Name	Total Area (Ha)	Particulars	Catchment Area (Ha.)	Run-Off Yield Per Ha (CuM)	Total Yield of Run-Off (CuM)	Average Annual Rainfall(mm)	Runoff Method
28	Kashipura	20	Catchment Area Having 0 to 5 % Slope	2.23	315	702.45	650	
			Catchment Area Having 5 to 20% Slope	4.23	315	1332.45		
			Catchment Area Above 20% Slope	9.2	315	2898		
			Sub Total	15.66	945	14798.7		
29	Ramadevarahalla Kaval	30	Catchment Area Having 0 to 5 % Slope	5.23	301	1574.23	680	
			Catchment Area Having 5 to 20% Slope	6.23	301	1875.23		
			Catchment Area Above 20% Slope	9.2	301	2769.2		
			Sub Total	20.66	903	18655.98		
30	Kyathanakere	40	Catchment Area Having 0 to 5 % Slope	7.23	318	2299.14	670	
			Catchment Area Having 5 to 20% Slope	6.23	318	1981.14		
			Catchment Area Above 20% Slope	13.2	318	4197.6		
			Sub Total	26.66	954	25433.64		
31	Dasagodanahalli	80	Catchment Area Having 0 to 5 % Slope	7.23	315	2277.45	660	
			Catchment Area Having 5 to 20% Slope	19.23	315	6057.45		
			Catchment Area Above 20% Slope	24.2	315	7623		
			Sub Total	50.66	945	47873.7		
32	Kodihalli	51.09	Catchment Area Having 0 to 5 % Slope	5.23	301	1574.23	670	
			Catchment Area Having 5 to 20% Slope	16.23	301	4885.23		
			Catchment Area Above 20% Slope	19.2	301	5779.2		
			Sub Total	40.66	903	36715.98		
33	Mayagodanahalli	106	Catchment Area Having 0 to 5 % Slope	18.23	331	6034.13	650	
			Catchment Area Having 5 to 20% Slope	16.23	331	5372.13		
			Catchment Area Above 20% Slope	19.2	331	6355.2		
			Sub Total	53.66	993	53284.38		
34	Adaguru	70	Catchment Area Having 0 to 5 % Slope	15.23	324	4934.52	680	
			Catchment Area Having 5 to 20% Slope	16.23	324	5258.52		
			Catchment Area Above 20% Slope	25.2	324	8164.8		
			Sub Total	56.66	972	55073.52		

SL.No.	Village Name	Total Area (Ha)	Particulars	Catchment Area (Ha.)	Run-Off Yield Per Ha (CuM)	Total Yield of Run-Off (CuM)	Average Annual Rainfall(mm)	Runoff Method
35	Ilenahalli	35	Catchment Area Having 0 to 5 % Slope	5.23	312	1631.76	670	
			Catchment Area Having 5 to 20% Slope	16.23	312	5063.76		
			Catchment Area Above 20% Slope	9.2	312	2870.4		
			Sub Total	30.66	936	28697.76		
36	Sanenahalli	430	Catchment Area Having 0 to 5 % Slope	65.23	314	20482.22	660	
			Catchment Area Having 5 to 20% Slope	56.23	314	17656.22		
			Catchment Area Above 20% Slope	89.2	314	28008.8		
			Sub Total	210.66	942	198441.72		
37	Ghattadahalli	20	Catchment Area Having 0 to 5 % Slope	5.23	312	1631.76	670	
			Catchment Area Having 5 to 20% Slope	4.23	312	1319.76		
			Catchment Area Above 20% Slope	3.2	312	998.4		
			Sub Total	12.66	936	11849.76		
38	Hrbihalli	144.99	Catchment Area Having 0 to 5 % Slope	45.23	316	14292.68	650	
			Catchment Area Having 5 to 20% Slope	36.23	316	11448.68		
			Catchment Area Above 20% Slope	59.2	316	18707.2		
			Sub Total	140.66	948	133345.68		
39	Bantenahalli	65.19	Catchment Area Having 0 to 5 % Slope	15.23	315	4797.45	680	
			Catchment Area Having 5 to 20% Slope	16.23	315	5112.45		
			Catchment Area Above 20% Slope	19.2	315	6048		
			Sub Total	50.66	945	47873.7		
40	Komaranahalli	206.56	Catchment Area Having 0 to 5 % Slope	25.23	301	7594.23	670	
			Catchment Area Having 5 to 20% Slope	36.23	301	10905.23		
			Catchment Area Above 20% Slope	79.2	301	23839.2		
			Sub Total	140.66	903	127015.98		
41	Pandithanahalli	20.3	Catchment Area Having 0 to 5 % Slope	5.23	318	1663.14	660	
			Catchment Area Having 5 to 20% Slope	6.23	318	1981.14		
			Catchment Area Above 20% Slope	9.2	318	2925.6		
			Sub Total	20.66	954	19709.64		

SL.No.	Village Name	Total Area (Ha)	Particulars	Catchment Area (Ha.)	Run-Off Yield Per Ha (CuM)	Total Yield of Run-Off (CuM)	Average Annual Rainfall(mm)	Runoff Method
42	Savasihalli	122.87	Catchment Area Having 0 to 5 % Slope	25.23	315	7947.45	670	
			Catchment Area Having 5 to 20% Slope	36.23	315	11412.45		
			Catchment Area Above 20% Slope	29.2	315	9198		
			Sub Total	90.66	945	85673.7		
43	Shivapura	49.6	Catchment Area Having 0 to 5 % Slope	5.23	301	1574.23	650	
			Catchment Area Having 5 to 20% Slope	16.23	301	4885.23		
			Catchment Area Above 20% Slope	13.2	301	3973.2		
			Sub Total	34.66	903	31297.98		
44	Shivapura A M Kaval	890.16	Catchment Area Having 0 to 5 % Slope	105.23	331	34831.13	680	
			Catchment Area Having 5 to 20% Slope	146.23	331	48402.13		
			Catchment Area Above 20% Slope	179.2	331	59315.2		
			Sub Total	430.66	993	427645.38		
45	Vaddarahalli	119.30	Catchment Area Having 0 to 5 % Slope	25.23	324	8174.52	670	
			Catchment Area Having 5 to 20% Slope	26.23	324	8498.52		
			Catchment Area Above 20% Slope	49.2	324	15940.8		
			Sub Total	100.66	972	97841.52		

5. Project Planning and Action Plan

Rs in lakhs

[Chapter - V] 5.3 Run-off Budgeting

Block : Belur								
Village Name	Activity Type(Soil & Moisture Conservation Activity / Water Harvesting Activity)	Activity Name	Activity Unit	Quantity of Existing Activities (No/Ha)	Quantity of Proposed Activities (No/Ha)	Run-off To Be Stored By Existing Activities (TCM)	Run-off To Be Stored By Proposed Activities (TCM)	Total Amount of Run-off Stored (TCM)
	Soil Conservation	1) Diversion Channel	Rmt	0		0	0	0
	Soil Conservation	2) Boulder checks	Rmt	0	116	0	0	0
	Soil Conservation	3) Rubble Checks	Rmt	0	76	0	0	0
	Soil Conservation	4) Trench cum Bund	Rmt	0	535	0	802	802
	Soil Conservation	5) Water ways	Rmt	0		0	0	0
	Soil Conservation	6) LRS	Rmt	0	23	0	0	0
	WHS	7) Farm Pond	No	0	25	0	20.75	20.75
	WHS	8) Nala Bund	No	1	7	3.5	35	38.5
	WHS	9) Gokatte	No	0	4	0	20	20
	WHS	10) Check Dam	No	5	7	75	21	96
Total				6	793	78.5	898.75	977.25



Sl.No.	Village Name	Activity Type(Soil & Moisture Conservation Activity / Water Harvesting Activity)	Activity Name	Activity Unit	Unit Cost	Proposed No. of Structure	Estimated cost (in Lacs)	Scheme Convergence (in Lacs)						Total Months Required for Work Completion
								MGNREGA		PMKSY-OI		RKVY-CD		
		Soil & Moisture Conservation	BC											
		Soil & Moisture Conservation	LRS											
		Soil & Moisture Conservation	Water Ways											
		Soil & Moisture Conservation	DC											
		Soil & Moisture Conservation	Nala Revetment	RMT				300	4.5					
						20	2.4	314	12.36	0	0	0	0	0
28	Kashipura	Water Harvesting Activity	NB											
		Water Harvesting Activity	CD											
		Water Harvesting Activity	GK											
		Soil & Moisture Conservation	Farm Pond	No				2	2.08					
		Soil & Moisture C/W/Harvesting	TCB			5.5	0.66	10	3.7					
		Soil & Moisture Conservation	RC											
		Soil & Moisture Conservation	BC											
		Soil & Moisture Conservation	LRS											
		Soil & Moisture Conservation	Water Ways											
		Soil & Moisture Conservation	DC											
						5.5	0.66	12	5.78	0	0	0	0	0
29	madevarahalla Ka	Water Harvesting Activity	NB											
		Water Harvesting Activity	CD											
		Water Harvesting Activity	GK											
		Soil & Moisture Conservation	Farm Pond			7	4.2							
		Soil & Moisture C/W/Harvesting	TCB			3.5	0.42							
		Soil & Moisture Conservation	RC											
		Soil & Moisture Conservation	BC											
		Soil & Moisture Conservation	LRS											
		Soil & Moisture Conservation	Water Ways											
		Soil & Moisture Conservation	DC											
						10.5	4.62	0	0	0	0	0	0	0
		Water Harvesting Activity	NB											
		Water Harvesting Activity	CD											
		Water Harvesting Activity	GK											
		Soil & Moisture Conservation	Farm Pond					4	4.16					

Sl.No.	Village Name	Activity Type(Soil & Moisture Conservation Activity / Water Harvesting Activity)	Activity Name	Activity Unit	Unit Cost	Proposed No. of Structure	Estimated cost (in Lacs)	Scheme Convergence (in Lacs)						Total Months Required for Work Completion
								MGNREGA		PMKSY-OI		RKVY-CD		
33	Mayagodanahalli	Water Harvesting Activity	GK											
		Soil & Moisture Conservation	Farm Pond	No		8	4.8	5	5.2					
		Soil & Moisture C/W/Harvesting	TCB	Ha		19.5	2.34	10	3.7					
		Soil & Moisture Conservation	RC											
		Soil & Moisture Conservation	BC											
		Soil & Moisture Conservation	LRS											
		Soil & Moisture Conservation	Water Ways											
		Soil & Moisture Conservation	DC											
						27.5	7.14	15	8.90	0	0	0	0	0
34	Adaguru	Water Harvesting Activity	NB											
		Water Harvesting Activity	CD											
		Water Harvesting Activity	GK											
		Soil & Moisture Conservation	Farm Pond					8	8.32					
		Soil & Moisture C/W/Harvesting	TCB			16.45	1.974	50	18.50					
		Soil & Moisture Conservation	RC											
		Soil & Moisture Conservation	BC											
		Soil & Moisture Conservation	LRS											
		Soil & Moisture Conservation	Water Ways											
		Soil & Moisture Conservation	DC											
						16.45	1.974	58	26.82	0	0	0	0	0
35	Ilenahalli	Water Harvesting Activity	NB											
		Water Harvesting Activity	CD											
		Water Harvesting Activity	GK											
		Soil & Moisture Conservation	Farm Pond											
		Soil & Moisture C/W/Harvesting	TCB			6	0.72	4	1.48					
		Soil & Moisture Conservation	RC											
		Soil & Moisture Conservation	BC											
		Soil & Moisture Conservation	LRS											
		Soil & Moisture Conservation	Water Ways											
		Soil & Moisture Conservation	DC											
						6	0.72	4	1.48	0	0	0	0	0
		Water Harvesting Activity	NB											
		Water Harvesting Activity	CD			1	7.00							

Sl.No.	Village Name	Activity Type(Soil & Moisture Conservation Activity / Water Harvesting Activity)	Activity Name	Activity Unit	Unit Cost	Proposed No. of Structure	Estimated cost (in Lacs)	Scheme Convergence (in Lacs)						Total Months Required for Work Completion	
								MGNREGA		PMKSY-OI		RKVY-CD			NMSA-RAD
36	Sanenahalli	Water Harvesting Activity	GK												
		Soil & Moisture Conservation	Farm Pond					5	5.20						
		Soil & Moisture C/W/Harvesting	TCB					40	14.80						
		Soil & Moisture Conservation	RC												
		Soil & Moisture Conservation	BC												
		Soil & Moisture Conservation	LRS												
		Soil & Moisture Conservation	Water Ways												
		Soil & Moisture Conservation	Nala Revetment	RMT		500	5	600	9						
						501	12	645	29	0	0	0	0	0	
37	Ghattadahalli	Water Harvesting Activity	NB												
		Water Harvesting Activity	CD												
		Water Harvesting Activity	GK												
		Soil & Moisture Conservation	Farm Pond					4	4.16						
		Soil & Moisture C/W/Harvesting	TCB			37.97	4.5525	5	1.85						
		Soil & Moisture Conservation	RC												
		Soil & Moisture Conservation	BC												
		Soil & Moisture Conservation	LRS												
		Soil & Moisture Conservation	Water Ways												
		Soil & Moisture Conservation	DC												
						37.97	4.5525	9	6.01	0	0	0	0	0	
38	Hrbihalli	Water Harvesting Activity	NB												
		Water Harvesting Activity	CD												
		Water Harvesting Activity	GK												
		Soil & Moisture Conservation	Farm Pond					7	7.28						
		Soil & Moisture C/W/Harvesting	TCB					20	7.40						
		Soil & Moisture Conservation	RC												
		Soil & Moisture Conservation	BC												
		Soil & Moisture Conservation	LRS												
		Soil & Moisture Conservation	Water Ways												
		Soil & Moisture Conservation	DC												
								27	14.68	0	0	0	0	0	
		Water Harvesting Activity	NB							1	7	1	7		
		Water Harvesting Activity	CD			2	14.00								

Sl.No.	Village Name	Activity Type(Soil & Moisture Conservation Activity / Water Harvesting Activity)	Activity Name	Activity Unit	Unit Cost	Proposed No. of Structure	Estimated cost (in Lacs)	Scheme Convergence (in Lacs)						Total Months Required for Work Completion	
								MGNREGA		PMKSY-OI		RKVY-CD			NMSA-RAD
39	Bantenahalli	Water Harvesting Activity	GK												
		Soil & Moisture Conservation	Farm Pond					4	4.16						
		Soil & Moisture C/W/Harvesting	TCB			13.5	1.62	10	3.70						
		Soil & Moisture Conservation	RC												
		Soil & Moisture Conservation	BC												
		Soil & Moisture Conservation	LRS												
		Soil & Moisture Conservation	Water Ways												
		Soil & Moisture Conservation	DC												
		Soil & Moisture Conservation	Nala Revetment	RMT		500	7.5								
						515.5	23.12	14	7.86	1	7	1	7	0	
40	Komaranahalli	Water Harvesting Activity	NB			0									
		Water Harvesting Activity	CD												
		Water Harvesting Activity	GK												
		Soil & Moisture Conservation	Farm Pond					4	4.16						
		Soil & Moisture C/W/Harvesting	TCB					10	3.7						
		Soil & Moisture Conservation	RC												
		Soil & Moisture Conservation	BC												
		Soil & Moisture Conservation	LRS												
		Soil & Moisture Conservation	Water Ways												
		Soil & Moisture Conservation	DC												
						0	0	14	7.86	0	0	0	0	0	
41	Pandithanahalli	Water Harvesting Activity	NB			0									
		Water Harvesting Activity	CD												
		Water Harvesting Activity	GK												
		Soil & Moisture Conservation	Farm Pond					2	2.08						
		Soil & Moisture C/W/Harvesting	TCB					10	3.70						
		Soil & Moisture Conservation	RC												
		Soil & Moisture Conservation	BC												
		Soil & Moisture Conservation	LRS												
		Soil & Moisture Conservation	Water Ways												
		Soil & Moisture Conservation	DC												
						0	0	12	5.78	0	0	0	0		
		Water Harvesting Activity	NB												
		Water Harvesting Activity	CD								1	7			
		Water Harvesting Activity	GK					1	5						
		Soil & Moisture Conservation	Farm Pond					8	8.32						

Sl.No.	Village Name	Activity Type(Soil & Moisture Conservation Activity / Water Harvesting Activity)	Activity Name	Activity Unit	Unit Cost	Proposed No. of Structure	Estimated cost (in Lacs)	Scheme Convergence (in Lacs)						Total Months Required for Work Completion
								MGNREGA		PMKSY-OI		RKVY-CD		
42	Savasihalli	Soil & Moisture C/W/Harvesting	TCB					40	14.80					
		Soil & Moisture Conservation	RC											
		Soil & Moisture Conservation	BC											
		Soil & Moisture Conservation	LRS											
		Soil & Moisture Conservation	Water Ways											
		Soil & Moisture Conservation	DC											
		Soil & Moisture Conservation	Nala Revetment	RMT				500	7.5					
								549	35.62	0	0	1	7	0
43	Shivapura	Water Harvesting Activity	NB			0								
		Water Harvesting Activity	CD											
		Water Harvesting Activity	GK											
		Soil & Moisture Conservation	Farm Pond					8	8.32					
		Soil & Moisture C/W/Harvesting	TCB					30	11.10					
		Soil & Moisture Conservation	RC											
		Soil & Moisture Conservation	BC											
		Soil & Moisture Conservation	LRS											
		Soil & Moisture Conservation	Water Ways											
		Soil & Moisture Conservation	DC											
						0	0	38	19.42	0	0	0	0	0
44	Shivapura A M Kaval	Water Harvesting Activity	NB			1	7.00							
		Water Harvesting Activity	CD											
		Water Harvesting Activity	GK					2	10.00	2	10.00			
		Soil & Moisture Conservation	Farm Pond			6	3.6	6	6.24					
		Soil & Moisture C/W/Harvesting	TCB			1.45	0.54	80	29.60					
		Soil & Moisture Conservation	RC											
		Soil & Moisture Conservation	BC											
		Soil & Moisture Conservation	LRS											
		Soil & Moisture Conservation	Water Ways											
		Soil & Moisture Conservation	DC											
		Soil & Moisture Conservation	Nala Revetment					1200	18.00					
						8.45	11.14	1288	63.84	2	10	0	0	0
		Water Harvesting Activity	NB											
		Water Harvesting Activity	CD											
		Water Harvesting Activity	GK											
		Soil & Moisture Conservation	Farm Pond					4	4.16					

Sl.No.	Village Name	Activity Type(Soil & Moisture Conservation Activity / Water Harvesting Activity)	Activity Name	Activity Unit	Unit Cost	Proposed No. of Structure	Estimated cost (in Lacs)	Scheme Convergence (in Lacs)					Total Months Required for Work Completion	
								MGNREGA		PMKSY-OI		RKVY-CD		NMSA-RAD
45	Vaddarahalli	Soil & Moisture C/W/Harvesting	TCB			12.46	1.495	20	7.40					
		Soil & Moisture Conservation	RC											
		Soil & Moisture Conservation	BC											
		Soil & Moisture Conservation	LRS											
		Soil & Moisture Conservation	Water Ways											
		Soil & Moisture Conservation	Nala Revetment					400	6.00					
		Soil & Moisture Conservation	DC											
Grand Total						12.46	1.495	424	17.56	0	0	0	0	0
						16822.41	367.85	5109	396.25	12	74.00	7	49.00	0

Horticulture Belur -Taluk

Sl. No.	[Chapter - V] 5.6 Planning of Vegetative Cover Activities																			
	Village Name	Plantation Type Afforestation Activity/ Nursery Activity	Activity/ Model Plant/ Crop Name	Area Proposed for Plantation (Ha)		Area as per Ownership of Land (Ha)					Unit Cost (Rs/Ha) Private Land Cost: Difference Plants DiffertRate	Estimated Cost (In lacs)	Scheme Convergence (in Lacs)						Total months Required for work compl	
				Waste Land	Cultive d Land	Private Land	Commun ity Land	Other Land	Total Land				AGRI DEPT	HORTI DEPT	MGNR EGA	MI	NABA RD	RKVY		STAT E PLAN
				Area (Ha)	Area (Ha)	Area in (Ha)	Area in (Ha)	Area in (Ha)	Area in (Ha)	No of Plants (in Nos)										
1	Angadiballi			0	0	0.00	0.00	0	0.00	0	0	0	0	0	0	0	0	8		
2	Bettadha Alur			0	0	26.00	0	0	26.00	6416	0	7.10510	0	0	0	0	0	5		
3	Hagare			0	0	0	0	0	0	0	0	0	0	0	0	0	0	0		
4	Hagare Kaval			0	0	0	0	0	0	0	0	0	0	0	0	0	0	0		
5	Holabagere			0	0	30.65	0	0	30.65	7635	1	9.47809	0	0	0	0	0	5		
6	Kasaba Madhiballi			0	0	0	0	0	0	0	0	0	0	0	0	0	0	0		
7	Mudhigodu Kaval			0	0	0	0	0	0	0	0	0	0	0	0	0	0	0		
8	chikkanahalli			0	0	0	0	0	0	0	0	0	0	0	0	0	0	0		
9	Devihalli			0	0	0	0	0	0	0	0	0	0	0	0	0	0	0		
10	J Ivclahanka			0	0	0	0	0	0	0	0	0	0	0	0	0	0	0		
11	Kvathalanura			0	0	0	0	0	0	0	0	0	0	0	0	0	0	0		
12	Pannathapura			0	0	0	0	0	0	0	0	0	0	0	0	0	0	0		
13	Seegeudda Kaval			0	0	0	0	0	0	0	0	0	0	0	0	0	0	0		
14	Cheelanavkanahalli			0	0	0	0	0	0	0	0	0	0	0	0	0	0	0		
15	Kasaba Halebeedu			0	0	0	0	0	0	0	0	0	0	0	0	0	0	0		
16	Kattesomanahalli			0	0	26.00	0	0	26.00	6416	0	7.10510	0	0	0	0	0	5		
17	Girikallahalli			0	0	18.00	0.00	0	18.00	3708	0	4.66297	0	0	0	0	0	5		
18	Gonisomenahalli			0	0	0	0	0	0	0	0	0	0	0	0	0	0	5		
19	Hulikere			0	0	0	0	0	0	0	0	0	0	0	0	0	0	5		
20	Rajagere			0	0	0	0	0	0	0	0	0	0	0	0	0	0	5		
21	Siddanua			0	0	16.00	0	0	16.00	3508	0	4.21066	0	0	0	0	0	5		
22	Thattehalli			0	0	0	0	0	0	0	0	0	0	0	0	0	0	5		
23	Bislehalli			0	0	0	0	0	0	0	0	0	0	0	0	0	0	0		
24	Ganguru			0	0	0	0	0	0	0	0	0	0	0	0	0	0	0		
25	Idallakaval			0	0	25.00	0	0	25.00	4408	0	5.63036	0	0	0	0	0	5		
26	Thirimalanahalli			0	0	22.00	0	0	22.00	4108	0	5.56761	0	0	0	0	0	5		
27	Umadevarahalli			0	0	22.00	0	0	22.00	4108	0	5.56761	0	0	0	0	0	5		
28	Kashinura			0	0	0	0	0	0	0	0	0	0	0	0	0	0	8		
29	Ramadevarahalla Kaval			0	0	0	0	0	0	0	0	0	0	0	0	0	0	8		
30	Kvathanakere			0	0	0	0	0	0	0	0	0	0	0	0	0	0	0		
31	Dasagodanahalli			0	0	18.00	0	0	18.00	3708	0	4.71078	0	0	0	0	0	5		
32	Kodihalli			0	0	24.00	0	0	24.00	5262	0	6.39932	0	0	0	0	0	5		
33	Mavaodanahalli			0	0	0	0	0	0	0	0	0	0	0	0	0	0	0		
34	Adanuru			0	0	0	0	0	0	0	0	0	0	0	0	0	0	0		
35	Henahalli			0	0	0	0	0	0	0	0	0	0	0	0	0	0	0		
36	Sanenahalli			0	0	59.00	0	0	59.00	9716	0	14.57853	0	0	0	0	0	5		
37	Giattadahalli			0	0	0	0	0	0	0	0	0	0	0	0	0	0	0		
38	Harbihalli			0	0	22.00	0	0	22.00	4108	0	5.56761	0	0	0	0	0	5		
39	Bantenahalli			0	0	0	0	0	0	0	0	0	0	0	0	0	0	0		
40	Komaranahalli			0	0	22.00	0	0	22.00	4108	0	5.56761	0	0	0	0	0	5		
41	Pandithanahalli			0	0	0	0	0	0	0	0	0	0	0	0	0	0	0		
42	Savasihalli			0	0	26.00	0	0	26.00	5462	0	6.79829	0	0	0	0	0	5		
43	Shivanura			0	0	0	0	0	0	0	0	0	0	0	0	0	0	5		
44	Shivanura A M Kaval			0	0	0	0	0	0	0	0	0	0	0	0	0	0	0		
45	Vaddarahalli			0	0	20.00	0	0	20	3908	0	5.13566	0	0	0	0	0	5		
Total						376.65	0.00	0.00	376.65	76579	0	98.08530	0	0	0	0	0	0	0	

[Chapter - V] 5.6 Planning of Vegetative Cover Activities Belur Taluk

Village Name	Plantation Type Afforestation on Activity/Nursery Activity	Activity/ Model Plant/ Crop Name	Area Proposed for Plantation (Ha)		Area as per Ownership of Land (Ha)					Unit Cost (Rs/Ha) Private Land Cost: 135.65 Comm Land Cost: 265.11 Total Cost: 400.76	Estimated Cost (In lacs)	Scheme Convergence (in Lacs)						Total months Required for work compl	
			Waste Land	Cultived Land	Private Land	Communit y Land	Other Land	Total Land				AGRI DEPT	HORTI DEPT	MGNR EGA	MI	NABARD	RKVY		STATE PLAN
			Area (Ha)	Area (Ha)	Area in (Ha)	Area in (Ha)	Area in (Ha)	Area in (Ha)	No of Plants (in Nos)										
Angadihalli	Nursery /Afforestation Activity	Afforestation Activities Vegetative Cover Activities, 1) Red Sander, 2) Sandal, 3) Hebbevu, 4) Mahagani, 5) Silver oak, 6) Teak, 7) Shavane, 8) Others	0	0	0	0	0	0	0	0	0	0	0	0	0	0	0		
Bettadha Alur			0	0	13.23	2.00	0	15.23	2123	400.76	3.45678	0	0	0	0	0	0	0	8
Hagare			0	0	0	2.00	0	2.00	800	265.11	2.12088	0	0	0	0	0	0	0	8
Hagare Kaval			0	0	0	0	0	0	0	0	0	0	0	0	0	0	0	0	0
Holabagere			0	0	44.83	5.00	0	49.83	6483	400.76	9.10524	0	0	0	0	0	0	0	8
Kasaba Madihalli			0	0	0	0	0	0	0	0	0	0	0	0	0	0	0	0	0
Mudigodu kavalu			0	0	0	0	0	0	0	0	0	0	0	0	0	0	0	0	0
Chikkanahalli			0	0	0	0	0	0	0	0	0	0	0	0	0	0	0	0	0
Devihalli			0	0	0	0	0	0	0	0	0	0	0	0	0	0	0	0	0
J I Yelahanka			0	0	0	0	0	0	0	0	0	0	0	0	0	0	0	0	0
Kvathalapura			0	0	0	0	0	0	0	0	0	0	0	0	0	0	0	0	0
Panathapura			0	0	54.27	0	0	54.27	5427	135.65	5.52673	0	0	0	0	0	0	0	8
Seegegudakaval			0	0	0	0	0	0	0	0	0	0	0	0	0	0	0	0	0
Cheelanayakanahalli			0	0	22.86	4.00	0	26.86	3886	400.76	6.34631	0	0	0	0	0	0	0	8
Kasaba Halebeedu			0	0	46.32	3.00	0	49.32	5832	400.76	7.04977	0	0	0	0	0	0	0	8
Kattesomanahalli			0	0	32.67	8.00	0	40.67	6467	400.76	11.90962	0	0	0	0	0	0	0	8
Girikallahalli			0	0	0	0	0	0	0	0	0	0	0	0	0	0	0	0	0
Gonisomanahalli			0	0	0	0	0	0	0	0	0	0	0	0	0	0	0	0	0
Hulikere			0	0	0	0	0	0	0	0	0	0	0	0	0	0	0	0	0
Raiagere			0	0	0	0	0	0	0	0	0	0	0	0	0	0	0	0	0
Siddapura			0	0	0	0	0	0	0	0	0	0	0	0	0	0	0	0	0
Thattehalli			0	0	21.92	0	0	21.92	2192	135.65	2.05595	0	0	0	0	0	0	0	8
Bislehalli			0	0	0	0	0	0	0	0	0	0	0	0	0	0	0	0	0
Ganguru			0	0	16.72	4.00	0	20.72	3272	400.76	5.98502	0	0	0	0	0	0	0	8
Idhalla Kaval			0	0	0	0	0	0	0	0	0	0	0	0	0	0	0	0	0
Thirumanahalli			0	0	14.87	0	0	14.87	1487	135.65	1.47855	0	0	0	0	0	0	0	8
Umadevarahalli			0	0	0	0	0	0	0	0	0	0	0	0	0	0	0	0	0
Kashipura			0	0	0	0	0	0	0	0	0	0	0	0	0	0	0	0	0
Ramadevarahalla Kaval			0	0	0	0	0	0	0	0	0	0	0	0	0	0	0	0	0
Kvathanakere			0	0	36.26	0	0	36.26	3626	135.65	3.54242	0	0	0	0	0	0	0	8
Dasagondanahalli			0	0	33.70	0	0	33.70	3370	135.65	2.91965	0	0	0	0	0	0	0	8
Kodiahalli			0	0	0	0	0	0	0	0	0	0	0	0	0	0	0	0	0
Mavagondanahalli			0	0	21.25	0	0	21.25	2125	135.65	1.96506	0	0	0	0	0	0	0	8
Adaguru			0	0	19.60	0	0	19.60	1960	135.65	2.19999	0	0	0	0	0	0	0	8
Ilenahalli			0	0	0	0	0	0	0	0	0	0	0	0	0	0	0	0	0
Saneanahalli			0	0	45.12	3.5	0	48.62	5912	400.76	7.52721	0	0	0	0	0	0	0	8
Gattadahalli			0	0	50.76	0	0	50.76	5076	135.65	4.98086	0	0	0	0	0	0	0	8
Hrbihalli			0	0	38.42	0	0	38.42	3842	135.65	3.56017	0	0	0	0	0	0	0	8
Bantenahalli			0	0	15.51	2.00	0	17.51	2351	400.76	3.76606	0	0	0	0	0	0	0	8
Komaranahalli			0	0	36.45	0	0	36.45	3645	135.65	3.56819	0	0	0	0	0	0	0	8
Pandithanahalli			0	0	0	0	0	0	0	0	0	0	0	0	0	0	0	0	0
Savashihalli			0	0	29.11	0	0	29.11	2911	135.65	3.03127	0	0	0	0	0	0	0	8
Shivapura			0	0	0	0	0	0	0	0	0	0	0	0	0	0	0	0	0
Shivapura A M Kaval			0	0	0	4.00	0	4.00	1600	265.11	4.24176	0	0	0	0	0	0	0	8
Vaddarahalli			0	0	16.89	0	0	16.89	1689	135.65	1.75531	0	0	0	0	0	0	0	8
Total							610.76	37.50	0	648.26	76076		98.09280						

6.Capacity Building Plan

[Chapter - VI] 6.1 Capacity Building Activities

Amount Earnmarked for Capacity Building (Lakhs) :36.77

Block : Belur

Rs in lakhs

SI No	Program Name	Name of Institute	Project Stake Holders	Number of Person to be Trained	Number of Training Program					Number of Training Days	Unit Cost (Trainee Per Participant/Day) (Rs.)	Estimated Fund (in Lacs)
					Year- 1st (2021-22)	Year-2nd (2022-23)	Year- 3rd (2023-24)	Year- 4th (2024-25)	Year-5th (2025-26)			
	District Level Training											
1	Induction Training to NGO staff	WCDC	NGO Staff	7	1					5	860	0.301
2	Programme launching at Dist level	WCDC	CBOs		1					1	15000	0.750
3	Capacitization of field functionaries/department staff on technical aspects in different sectors	WCDC	Department Staff	2		1				3	10000	0.100
4	Comprehensive training for out sourced watershed assistance	WCDC	WAs	4		1				4	860	0.138
5	Video conferencing support to project functionaries	WCDC	CBOs and Dept staff		6	6	6	6	6	1	1000	0.300
6	Netplaning & DPR workshop	WCDC	NGO & Dept staff	15	1					1	490	0.074
7	IT Training to NGO & Department staff(GIS/MIS/Net planing soft ware, A to Z)	WCDC	NGO & Dept staff	15	1					1	490	0.100
8	Quality control trainings to departmental staff	WCDC	Dept staff	10		1				1	10000	0.10
9	Orientation training to dept officers on animal health camps	WCDC	Dept staff	10		1				1	490	0.05
10	TOT on livestock Management including fodder Production	WCDC	Dept staff	15		1				1	490	0.10
11	Training on accounts & Book keeping at EC Level	WCDC	Dept staff	4		1				2	490	0.0392
12	District level workshops /Seminars	WCDC	NGO & Dept staff	50	1	2	1	1	1	1	18000	0.18
13	DPC , DAC,DLIC meeting	WCDC	Officers	15		1	1			1	10000	0.10
	Total			147	11	15	8	7	7	23	68170	2.331

SI No	Program Name	Name of Institute	Project Stake Holders	Number of Person to be Trained	Number of Training Program					Number of Training Days	Unit Cost (Trainee Per Participant/Day) (Rs.)	Estimated Fund (in Lacs)
					Year- 1st (2021-22)	Year-2nd (2022-23)	Year- 3rd (2023-24)	Year- 4th (2024-25)	Year-5th (2025-26)			
	Project Level Trainings											
1	Programme launching at taluk level	PIA	CBOs	1							15000	0.15
2	Grama Sabha	PIA	CBOs	20	20					1	2000	0.40
3	Jatha	PIA	CBOs	20	20					1	2000	0.40
4	Street Play	PIA	CBOs	20	20					1	3500	0.70
5	Wall Painting	PIA		30	30						5000	1.50
6	S1 Training	PIA	SHG	800	15					1	100	0.80
7	S2 Training	PIA	SHG	800		15				1	100	0.80
8	S3 Training	PIA	SHG	800		15				1	100	0.80
9	U1 Training	PIA	UG	800	15					1	100	0.80
10	U2 Training	PIA	UG	800		15				1	100	0.80
11	U3 Training	PIA	UG	800		15				1	100	0.80
12	E1 Training	PIA	EC	90	6					1	100	0.09
13	E2 Training	PIA	EC	90		6				1	100	0.09
14	E3 Training	PIA	EC	90		6				1	100	0.09
15	SHG Members Exposure Visit	PIA	SHG	300			100	100		2	500/750	2.00
16	UG Members Exposure Visit	PIA	UG	300			100			2	500/750	1.00
17	EC Members Exposure Visit	PIA	EC	75						2	500/750	
18	Satcom Support to Community	PIA	CBOs	50	1	1	1			1	100	0.15
19	Jalanayana Mela	PIA	CBOs					1		1	200000	2.00
20	Sending farmers to Krishi melas & Exhibitions	PIA	CBOs	200		50	50			1	500	0.50
21	VBT Training on Livestock Management	PIA	CBOs	400		10				1	400	0.47
22	VBT Training on Horticulture	PIA	CBOs	400								
23	EAP Training	PIA	SHG	800						2	800	4.72
24	SEDP Training	PIA	SHG	240						10	240	15.38
				7926	127	133	251	101	0	34		34.44

7. Phasing of the programme and Budgeting

Rs in lakhs

[Chapter - VII] 7.1 Village and Year Component wise Phasing of IWMP Funds

Block : Belur															
SI No	Name of Component	Total		2021-22		2022-23		2023-24		2024-25		2025-26		Total	
		%	Cost (L)	%	Cost (L)	%	Cost (L)	%	Cost (L)	%	Cost (L)	%	Cost (L)	%	Cost (L)
				Phy	Fin	Phy	Fin	Phy	Fin	Phy	Fin	Phy	Fin	Phy	Fin
1	Administrative Cost	10	122.62		30.65		30.65		30.65		18.39		12.26	0	122.62
2	Monitoring & Evaluation	2	24.52		6.13		6.13		6.13		3.68		2.45	0	24.52
3	E.P.A.	2	24.52		24.52									0	24.52
4	Institution & Capacity Building	3	12.26				3.07		6.13		3.07			0	12.26
5	D.P.R. Preparation	1	36.78		36.78									0	36.78
6	Natural Resource Management													0	0.00
7	Agriculture	25	306.54		76.64		76.64		76.64		76.64			0	306.54
8	Forest	10	122.62		30.65		61.31		30.65					0	122.62
9	Horticulture	10	122.62		30.65		61.31		30.65					0	122.62
10	Fodder	2	24.52				12.26		12.26					0	24.52
11	Total	47	576.30		137.94	0	211.51	0	150.20	0	76.64	0	0	0	576.30
12	Livelihood Activities for the asst less persons and Micro enterprises & Business development	15	183.92				45.98		91.96		45.98			0	183.92
13	Production System	15	183.92				91.96		91.96					0	183.92
14	Natural Resource Management and Governence	2	24.52										24.52	0	24.52
15	Consolidation Phase & Withdrawal phase	3	36.78										36.78	0	36.78
	Total	100	1226.16	0	236.04	0	389.31	0	377.04	0	147.75	0	76.02	0	1226.16

7. Phasing of the programme and Budgeting

Rs in lakhs

[Chapter - VII] 7.2 Year and Treatment wise Soil and Moisture Conservation Activities

Sl No	Activity Name	Unit	Unit Cost	Total		2021-22		2022-23		2023-24		2024-25		2025-26		Total	
				Quantity	Cost (in Lacs)	Quantity	Cost (in Lacs)	Quantity	Cost (in Lacs)	Quantity	Cost (in Lacs)	Quantity	Cost (in Lacs)	Quantity	Cost (in Lacs)	Quantity	Cost (in Lacs)
1	Diversion Channel	Rmt	68.20	5000	3.10	5000	3.1									5000	3.1
2	Boulder checks	Rmt	1750	156	24.96	156	24.96									156	24.96
3	Rubble Checks	Rmt	4000	123	30.75	123	30.75									123	30.75
4	Trench cum Bund	Rmt	58.77	902	92.75			902	92.75							902	92.75
5	Water ways	Rmt	62.00	4000	2.48			4000	2.48							4000	2.48
6	LRS	Rmt	10450	28	19.50	28	19.5									28	19.5
		Total			173.54	5307	78.31	4902	95.23	0	0	0	0	0	0	10209	173.54

7.Phasing of the programme and Budgeting

Rs in lakhs

[Chapter - VII] 7.3 Year and Treatment wise Water Harvesting Activities

Sl No	Activity Name	Unit	Unit Cost	Total		2021-22		2022-23		2023-24		2024-25		2025-26		Total	
				Quantity	Cost (in Lacs)	Quantity	Cost (in Lacs)	Quantity	Cost (in Lacs)	Quantity	Cost (in Lacs)	Quantity	Cost (in Lacs)	Quantity	Cost (in Lacs)	Quantity	Cost (in Lacs)
1	Farm Pond	No	0.60	25	15.00					25	15.00					25	15.00
2	Nala Bund	No	7.00	7	49.00							7	49.00			7	49.00
3	Gokatte	No	5.00	4	20.00					2	10.00	2	10.00			4	20.00
4	Chack Dam	No	7.00	7	49.00					3	21.00	4	28.00			7	49.00
5	Others	No														0	0.00
		Total		43	133.00	0	0	0	0	30	46.00	13	87.00	0	0	43	133.00

[Chapter - VII] 7.4 Year and Treatment wise Vegetative Cover Activities(Forest, Horticulture and Fodder development) Belur Taluk

Village Name	Plantation Type Horticulture Activity/Nursery Activity	Unit	Total		2021-22		2022-23		2023-24		2024-25		2025-26			
			Quantity	Cost (in Lacs)	Quantity	Cost (in Lacs)	Quantity	Cost (in Lacs)	Quantity	Cost (in Lacs)	Quantity	Cost (in Lacs)	Quantity	Cost (in Lacs)		
			Area (Ha)	Area (Ha)	Area in (Ha)	Area in (Ha)	Area in (Ha)	Area in (Ha)	Area in (Ha)	Area in (Ha)	Area in (Ha)	Area in (Ha)	Area in (Ha)	Area in (Ha)		
Angadihalli	Horticulture Activity	Gove, Drumstick(Nugge) Seethapala,Lime,Mangao, SaptaCocanut,Butterfruit	0.00	0	0	0	0.00	0								
Bettadha Alur			26.00	7.10510	0	0	26.00	7.10510								
Hagare			0	0	0	0	0	0								
Hagare Kaval			0	0	0	0	0	0								
Holabagere			30.65	9.47809	0	0	30.65	9.47809								
Kasaba Madhihalli			0	0	0	0	0	0								
Mudhigodu Kaval			0	0	0	0	0	0								
chikkanahalli			0	0	0	0	0	0								
Devihalli			0	0	0	0	0	0								
J Iyelahanka			0	0	0	0	0	0								
Kyathalapura			0	0	0	0	0	0								
Pannathapura			0	0	0	0	0	0								
Seegegudda Kaval			0	0	0	0	0	0								
Cheelanaykanahalli			0	0	0	0	0	0								
Kasaha Halebeedu			0	0	0	0	0.00	0								
Kattesomanahalli			26.00	7.10510	0	0	26.00	7.10510								
Girikallahalli			18.00	4.66297	0	0	18.00	4.66297								
Gonisomenahalli			0	0	0	0	0	0								
Hulikere			0	0	0	0	0	0								
Rajagere			0	0	0	0	0	0								
Siddapura			16.00	4.21066	0	0	16.00	4.21066								
Thattehalli			0	0	0	0	0	0								
Bislehalli			0	0	0	0	0	0								
Ganguru			0	0	0	0	0	0								
Idallakaval			25.00	5.63036	0	0	25.00	5.63036								
Thirimalanahalli			22.00	5.56761	0	0	22.00	5.56761								
Umadevarahalli			22.00	5.56761	0	0	22.00	5.56761								
Kashipura			0	0	0	0	0	0								
Ramadevarahalla Kaval			0	0	0	0	0	0								
Kyathanakere			0	0	0	0	0	0								
Dasagodanahalli			18.00	4.71078	0	0	18.00	4.71078								
Kodihalli			24.00	6.39932	0	0	24.00	6.39932								
Mayagodanahalli			0	0	0	0	0	0								
Adaguru			0	0	0	0	0	0								
Ilenahalli			0	0	0	0	0	0								
Sanenahalli			59.00	14.57853	0	0	59.00	14.57853								
Gjattadahalli			0	0	0	0	0	0								
Harbihalli			22.00	5.56761	0	0	22.00	5.56761								
Bantenahalli			0	0	0	0	0	0								
Komaranahalli			22.00	5.56761	0	0	22.00	5.56761								
Pandithanahalli	0	0	0	0	0	0										
Savasihalli	26.00	6.79829	0	0	26.00	6.79829										
Shivapura	0	0	0	0	0	0										
Shivapura A M Kaval	0	0	0	0	0	0										
Vaddarahalli	20.00	5.13566	0	0	20.00	5.13566										
Total			376.65	98.08530	0.00	0.00	376.65	98.08530								

[Chapter - VII] 7.4 Year and Treatment Vegetative Cover Activities (Forest and Fodder development) Belur Taluk

Village Name	Activity Name	Unit	Total		2021-22		2022-23		2023-24		2024-25		2025-26	
			Quantity	Cost (In Lacs)	Quantity	Cost (In Lacs)	Quantity	Cost (In Lacs)	Quantity	Cost (In Lacs)	Quantity	Cost (In Lacs)	Quantity	Cost (In Lacs)
			Angadihalli		0	0	0	0	0	0	0	0	0	0
Bettadha Alur		15.23	2123	3.45678	2123	0.58383	2123	2.87295	0	0	0	0	0	
Hagare		2.00	800	2.12088	800	0.220	800	1.90088	0	0	0	0	0	
Hagare Kaval		0	0	0	0	0	0	0	0	0	0	0	0	
Holabagere		49.83	6483	9.10524	6483	1.78283	6483	7.32241	0	0	0	0	0	
Kasaba Madihalli		0	0	0	0	0	0	0	0	0	0	0	0	
Mudigodu kavalu		0	0	0	0	0	0	0	0	0	0	0	0	
Chikkanahalli		0	0	0	0	0	0	0	0	0	0	0	0	
Devihalli		0	0	0	0	0	0	0	0	0	0	0	0	
J I Yelahanka		0	0	0	0	0	0	0	0	0	0	0	0	
Kyathalapura		0	0	0	0	0	0	0	0	0	0	0	0	
Panathapura		54.27	5427	5.52673	5427	1.49243	5427	4.03430	0	0	0	0	0	
Seegegudakaval		0	0	0	0	0	0	0	0	0	0	0	0	
Cheelanayakanahalli		26.86	3886	6.34631	3886	1.06865	3886	5.27766	0	0	0	0	0	
Kasaba Halebeedu		49.32	5832	7.04977	5832	1.6038	5832	5.44597	0	0	0	0	0	
Kattesomanahalli		40.67	6467	11.90962	6467	1.77843	6467	10.13119	0	0	0	0	0	
Girikallahalli		0	0	0	0	0	0	0	0	0	0	0	0	
Gonisomanahalli		0	0	0	0	0	0	0	0	0	0	0	0	
Hulikere		0	0	0	0	0	0	0	0	0	0	0	0	
Rajagere		0	0	0	0	0	0	0	0	0	0	0	0	
Siddapura		0	0	0	0	0	0	0	0	0	0	0	0	
Thattehalli		21.92	2192	2.05595	2192	0.6028	2192	1.45315	0	0	0	0	0	
Bislehalli		0	0	0	0	0	0	0	0	0	0	0	0	
Ganguru		20.72	3272	5.98502	3272	0.89980	3272	5.08522	0	0	0	0	0	
Idhalla Kaval		0	0	0	0	0	0	0	0	0	0	0	0	
Thirumanahalli		14.87	1487	1.47855	1487	0.40893	1487	1.06962	0	0	0	0	0	
Umadevarahalli		0	0	0	0	0	0	0	0	0	0	0	0	
Kashipura		0	0	0	0	0	0	0	0	0	0	0	0	
Ramadevarahalla Kaval		0	0	0	0	0	0	0	0	0	0	0	0	
Kyathanakere		36.26	3626	3.54242	3626	0.99715	3626	2.54527	0	0	0	0	0	
Dasagondanahalli		33.70	3370	2.91965	3370	0.92675	3370	1.9929	0	0	0	0	0	
Kodiahalli		0	0	0	0	0	0	0	0	0	0	0	0	
Mayagondanahalli		21.25	2125	1.96506	2125	0.58438	2125	1.38068	0	0	0	0	0	
Adaguru		19.60	1960	2.19999	1960	0.539	1960	1.66099	0	0	0	0	0	
Ilenahalli		0	0	0	0	0	0	0	0	0	0	0	0	
Saneanahalli		48.62	5912	7.52721	5912	1.62580	5912	5.90141	0	0	0	0	0	
Gattadahalli		50.76	5076	4.98086	5076	1.3959	5076	3.58491	0	0	0	0	0	
Hrbihalli		38.42	3842	3.56017	3842	1.05655	3842	2.50362	0	0	0	0	0	
Bantenahalli		17.51	2351	3.76606	2351	0.64653	2351	3.11953	0	0	0	0	0	
Komaranahalli		36.45	3645	3.56819	3645	1.00238	3645	2.56581	0	0	0	0	0	
Pandithanahalli		0	0	0	0	0	0	0	0	0	0	0	0	
Savashihalli		29.11	2911	3.03127	2911	0.80053	2911	2.23074	0	0	0	0	0	
Shivapura		0	0	0	0	0	0	0	0	0	0	0	0	
Shivapura A M Kaval		4.00	1600	4.24176	1600	0.44	1600	3.80176	0	0	0	0	0	
Vaddarahalli		16.89	1689	1.75531	1689	0.46448	1689	1.29083	0	0	0	0	0	
Total		648.26	76076	98.09280	76076	20.921	76076	77.17180	0	0	0	0	0	

Nursery /Afforestation Activity

7. Phasing of the programme and Budgeting

Rs in lakhs

[Chapter - VII] 7.6 Year and Treatment wise Phasing Production Activities

Sl No	Activity Name	Unit	Unit Cost	Total		2021-22		2022-23		2023-24		2024-25		2025-26	
				Quantity	Cost (in Lacs)	Quantity	Cost (in Lacs)	Quantity	Cost (in Lacs)	Quantity	Cost (in Lacs)	Quantity	Cost (in Lacs)	Quantity	Cost (in Lacs)
1	Vermi Compost pit	No	0.30	150	45.00					150	45			150	45
2	Animal Health Camp	No	0.25	40	10.00			40	10					40	10
3	Electical Chap Cutter	No	0.30	355	106.50			200	60.00	155	46.5			355	106.5
4	Holtcultuer Demonstraion	No	0.26	40	10.40			40	10.4					40	10.4
5	Fodder Mini Kit	No	0.003	3500	10.50			3500	10.5					3500	10.5
6	Bee Keeping	No	0.04	38	1.52			38	1.52					38	1.52
	Total			4123	183.92	0	0	3818	92.42	305	91.5	0	0	4123	183.92

7. Phasing of the programme and Budgeting

Rs in lakhs

[Chapter - VII] 7.7 Year and Program wise Training Fund Phasing

Sl No	Village Name	Program Name	Unit	Total		2021-22		2022-23		2023-24		2024-25		2025-26		Total	
				No. of Persons	Cost (in Lacs)	No. of Persons	Cost (in lacs)	No. of Persons	Cost (in Lacs)	No. of Persons	Cost (in Lacs)	No. of Persons	Cost (in Lacs)	No. of Persons	Cost (in Lacs)	No. of Persons	Cost (in Lacs)
District Level																	
1		Induction Training to NGO staff	860	7	0.301		0.301									0	0.301
2		Programme launching at Dist level	15000		0.750		0.75									0	0.75
3		Capacitization of field functionaries/department staff on technical aspects in different sectors	10000	2	0.100			2	0.1							2	0.1
4		Comprehensive training for out sourced watershed assistance	860	4	0.138	4	0.138									4	0.138
5		Video conferencing support to project functionaries	1000		0.300	2	0.1	1	0.05	1	0.05	1	0.05	1	0.05	6	0.3
6		Netplaning & DPR workshop	490	15	0.074	15	0.074									15	0.074
7		IT Training to NGO & Department staff(GIS/MIS/Net planing soft ware, A to Z)	490	15	0.100			15	0.1							15	0.1
8		Quality control trainings to departmental staff	10000	10	0.10			10	0.1							10	0.1
9		Orientation training to dept officers on animal health camps	490	10	0.05			10	0.05							10	0.05
10		TOT on livestock Management including fodder Production	490	15	0.10			15	0.1							15	0.1
11		Training on accounts & Book keeping at EC Level	490	4	0.0392			4	0.0392							4	0.0392
12		District level workshops /Seminars	18000	50	0.18	50	0.18									50	0.18
13		DPC , DAC,DLIC meeting	10000	15	0.10	15	0.1									15	0.1
Total				147	2.331	86	1.643	57	0.539	1	0.050	1	0.050	1	0.050	146	2.332

Sl No	Village Name	Program Name	Unit	Total		2021-22		2022-23		2023-24		2024-25		2025-26		Total	
				No. of Persons	Cost (in Lacs)	No. of Persons	Cost (in lacs)	No. of Persons	Cost (in Lacs)	No. of Persons	Cost (in Lacs)	No. of Persons	Cost (in Lacs)	No. of Persons	Cost (in Lacs)	No. of Persons	Cost (in Lacs)
		Project Level Trainings															
14		Programme launching at taluk level	15000	1	0.15	1	0.15									1	0.150
15		Grama Sabha	2000	20	0.40	20	0.40									20	0.400
16		Jatha	2000	20	0.40	20	0.40									20	0.400
17		Street Play	3500	20	0.70	20	0.70									20	0.700
18		Wall Painting	5000	30	1.50	30	1.50									30	1.500
19		S1 Training	100	800	0.80			800	0.80							800	0.800
20		S2 Training	100	800	0.80			800	0.80							800	0.800
21		S3 Training	100	800	0.80			800	0.80							800	0.800
22		U1 Training	100	800	0.80			800	0.80							800	0.800
23		U2 Training	100	800	0.80			800	0.80							800	0.800
24		U3 Training	100	800	0.80			800	0.80							800	0.800
25		E1 Training	100	90	0.09			90	0.09							90	0.09
26		E2 Training	100	90	0.09			90	0.09							90	0.09
27		E3 Training	100	90	0.09			90	0.09							90	0.09
28		SHG Members Exposure Visit	500/750	300	2.00					300	2.00					300	2.00
29		UG Members Exposure Visit	500/750	300	1.00					300	1.00					300	1.00
30		EC Members Exposure Visit	500/750	75												0	0.00
31		Satcom Support to Community	100	50	0.15			50	0.15							50	0.15
32		Jalanayana Mela	200000		2.00									2.00		0	2.0
33		Sending farmers to Krishi melas & Exhibitions	500	200	0.50							200	0.50			200	0.5
34		VBT Training on Livestock Management	400	400	0.47					400	0.47					400	0.47
35		VBT Training on Horticulture	400	400												0	0
36		EAP Training	800	800	4.72							800	4.72			800	4.72
37		SEDP Training	240	240	15.38							240	15.39			240	15.39
		Total		3035	26.49	0	0	320	0.42	1000	3.47	1240	20.61	0	2.00	2560	34.450
		Grand Total		3182	28.82	86	1.64	377	0.96	1001	3.52	1241	20.66	1	2.05	2706	36.78

S.NO	VILLAGE NAME	Activity Name	Total		2021-22		2022-23		2023-24		2024-25		2025-26	
			Quantity	Cost (in Lacs)	Quantity	Cost (in Lacs)	Quantity	Cost (in Lacs)	Quantity	Cost (in Lacs)	Quantity	Cost (in Lacs)	Quantity	Cost (in Lacs)
9	Devihalli	GK												
		Farm Pond												
		TCB												
		RC												
		BC												
		LRS												
		Water Ways												
		DC												
			0	0										
10	J 1 Yelahanka	NB												
		CD												
		GK												
		Farm Pond												
		TCB												
		RC												
		BC												
		LRS												
Water Ways														
		DC												
11	Kyathalapura	NB												
		CD												
		GK												
		Farm Pond												
		TCB												
		RC												
		BC												
		LRS												
		Water Ways												
		DC												
12	Pannathapura	NB												
		CD												
		GK												
		Farm Pond												
		TCB												
		RC												
		BC												
		LRS												
		Water Ways												
		DC												
		Nala Revetment												
13	Seememidda Kaval	NB	2	14.00	1	7	1	7						
		CD												
		GK												
		Farm Pond	10	6.00					10	6.00				
		TCB	25	3.00					25	3.00				

S.NO	VILLAGE NAME	Activity Name	Total		2021-22		2022-23		2023-24		2024-25		2025-26		
			Quantity	Cost (in Lacs)	Quantity	Cost (in Lacs)	Quantity	Cost (in Lacs)	Quantity	Cost (in Lacs)	Quantity	Cost (in Lacs)	Quantity	Cost (in Lacs)	
26	Thirimalanahalli	GK													
		Farm Pond													
		TCB	17.5	2.1			17.5	2.1							
		RC													
		BC													
		LRS													
		Water Ways													
		DC													
			17.5	2.1	0	0	17.5	2.1	0	0	0	0	0	0	
27	Umadevarahalli	NB													
		CD													
		GK													
		Farm Pond													
		TCB	20	2.4			20	2.4							
		RC													
		BC													
		LRS													
		Water Ways													
		DC													
		Nala Revetment													
			20	2.4	0	0	20	2.4	0	0	0	0	0	0	
28	Kashipura	NB													
		CD													
		GK													
		Farm Pond													
		TCB	5.5	0.66					5.5	0.66					
		RC													
		BC													
		LRS													
		Water Ways													
		DC													
			5.5	0.66	0	0	0	0	5.5	0.66	0	0	0	0	
29	Ramadevarahalla Kaval	NB													
		CD													
		GK													
		Farm Pond	7	4.2			7	4.2							
		TCB	3.5	0.42			3.5	0.42							
		RC													
		BC													
		LRS													
		Water Ways													
		DC													
			10.5	4.62	0	0	10.5	4.62	0	0	0	0	0	0	
30	Kvathanakera	NB													
		CD													
		GK													
		Farm Pond													
		TCB	23.28	2.794			23.28	2.794							

S.NO	VILLAGE NAME	Activity Name	Total		2021-22		2022-23		2023-24		2024-25		2025-26	
			Quantity	Cost (in Lacs)	Quantity	Cost (in Lacs)	Quantity	Cost (in Lacs)	Quantity	Cost (in Lacs)	Quantity	Cost (in Lacs)	Quantity	Cost (in Lacs)
43	Shivapura	Farm Pond												
		TCB												
		RC												
		BC												
		LRS												
		Water Ways												
		DC												
			0	0										
44	Shivapura A M Kaval	NB	1	7.00	1	7.00								
		CD												
		GK												
		Farm Pond	6	3.6			6	3.6						
		TCB	1.45	0.54			1.45	0.54						
		RC												
		BC												
		LRS												
		Water Ways												
		DC												
		Nala Revetment												
			8.45	11.14	1	7	7.45	4.14	0	0	0	0	0	
45	Vaddarahalli	NB												
		CD												
		GK												
		Farm Pond												
		TCB	12.46	1.495			12.46	1.495						
		RC												
		BC												
		LRS												
		Water Ways												
		Nala Revetment												
		DC												
			12.46	1.50	0	12.46	1.495	0	0	0	0	0	0	
	Grand Total		16822.4	367.85	136	134.200	626.969	56.826	635.24	30.826	17.5	2.100	0	0.000

8.Consolidation and withdrawal Strategy

[Chapter - VIII] 8.1 Details of Rights Conferred in the CPRs of the Project Area

Block: Belur

Rs in lakhs

Sl.No	Name of Village	Activities Under CPR	If Agreement Signed		Expected No. of Beneficiary			
			Date of Signing Agreement	Nature of Right	SC	ST	Others	Total
1	Angadihalli							
2	Bettadha Alur	NB-3		G,P,WI	8	12	20	40
3	Hagare							
4	Hagare Kaval							
5	Holabagere							
6	Kasaba Madhihalli							
7	Mudhigodu Kaval							
8	Chikkanahalli							
9	Devihalli							
10	J 1 Yelahanka							
11	Kyathalapura							
12	Pannathapura							
13	Seegegudda Kaval	CD-2,NB-1,		G,P,WI	5	0	10	15
14	Cheelanayakanahalli							
15	Kasaba Halebeedu							
16	Kattesomanahalli	CD-2,		WI	0	0	20	20
17	Girikallahalli							
18	Gonisomenahalli							
19	Hulikere							
20	Rajagere							
21	Siddapura							
22	Thattehalli							
23	Bislehalli							
24	Ganguru							
25	Idallakaval	CD-2,GK-2,NB-2		G,P,WI	16	6	35	57
26	Thirimalanahalli							
27	Umadevarahalli							
28	Kashipura							
29	Ramadevarahalla Kaval							
30	Kyathanakere							

Sl.No	Name of Village	Activities Under CPR	If Agreement Signed		Expected No. of Beneficiary			
			Date of Signing Agreement	Nature of Right	SC	ST	Others	Total
31	Dasagodanahalli							
32	Kodihalli							
35	Ilenahalli							
36	Sanenahalli	NB-1,GK-2,CD-2		G,P,WI	0	0	15	15
37	Ghattadahalli							
38	Hrbihalli							
39	Bantenahalli	CD-1,		WI	0	0	10	10
40	Komaranahalli							
41	Pandithanahalli							
42	Savasihalli							
43	Shivapura							
44	Shivapura A M Kaval	NB-1		G,P,WI	2	0	12	14
45	Vaddarahalli							
Project Grand Total					31	18	122	171

Nature of Right :

F --->for right to fishing [culture,harvest and sale]

Fw -->for right to collect firewood for domestic purposes

G --->for right to grazing for cattle

MFP ->for right to collect and sell minor forest produces

P --->for right to passage across the CPR

Rd -->for right to construct a road for access to individual property

S/M -->for right to collect and sell Sand and Minerals

So -->for right to collect soil for nursery and plantation activities and construction

T--->for right to collect timber for construction of house

Wd -->for right to collect/use water for drinking

Wi -->for right to use water for irrigation

8.Consolidation and withdrawal Strategy

[Chapter - VIII] 8.2 Details of Activities in the CPRs of the Project Area

Block : Belur						
Sr.No.	Name of Village	Activities Under CPR	Activity Proposed	Target		
				Target Area Under the Activity (Ha.)	Estimated Expenditure (Lacs)	Expected No. of Months
1	Angadihalli					
2	Bettadha Alur	NB-3	NB-3	45.00	21.00	2
3	Hagare					
4	Hagare Kaval					
5	Holabagere					
6	Kasaba Madhihalli					
7	Mudhigodu Kaval					
8	Chikkanahalli					
9	Devihalli					
10	J I Yelahanka					
11	Kyathalapura					
12	Pannathapura					
13	Seegegudda Kaval	CD-2,NB-1,	CD-2,NB-1,	7.00	7.00	2
14	Cheelanayakanahalli					
15	Kasaba Halebeedu					
16	Kattesomanahalli	CD-2,	CD-2,	20.00	14.00	2
17	Girikallahalli					
18	Gonisomenahalli					
19	Hulikere					
20	Rajagere					
21	Siddapura					
22	Thattehalli					
23	Bislehalli					
24	Ganguru					
25	Idallakaval	CD-2,GK-2,NB-2	CD-2,GK-2,NB-2	90.00	53.00	4
26	Thirimalanahalli					
27	Umadevarahalli					

Sr.No.	Name of Village	Activities Under CPR	Activity Proposed	Target		
				Target Area Under the Activity (Ha.)	Estimated Expenditure (Lacs)	Expected No. of Months
28	Kashipura					
29	Ramadevarahalla Kaval					
30	Kyathanakere					
31	Dasagodanahalli					
32	Kodihalli					
33	Mayagodanahalli					
34	Adaguru					
35	Ilenahalli					
36	Sanenahalli	NB-1,GK-2,CD-2	NB-1,GK-2,CD-2	20.00	14.00	2
37	Ghattadahalli					
38	Hrbihalli					
39	Bantenahalli	CD-1,	CD-1,	10.00	7.00	1
40	Komaranahalli					
41	Pandithanahalli					
42	Savasihalli					
43	Shivapura					
44	Shivapura A M Kaval	NB-1	NB-1	15.00	7.00	1
Project Grand Total						

8.Expected Project Outcomes

Rs in lakhs

[Chapter - IX] 9.1 Employment Generation

Sl.No.	Name of Village	Wage Employment										Self Employment
		No. of Man Days					No. of Beneficiaries					No. of Beneficiaries
		SC	ST	Others	Womens	Total (3+4+5)	SC	ST	Others	Womens	Total (8+9+10)	
1	2	3	4	5	6	7	8	9	10	11	12	
1	Angadihalli	300	0	0	150	300	2	0	0	1	2	0
2	Bettadha Alur	12550	600	16200	15100	29350	84	4	332	101	420	8
3	Hagare	0	0	0	0	0	0	0	0	0	0	0
4	Hagare Kaval	7350	0	16050	12000	23400	49	0	321	80	370	17
5	Holabagere	0	0	25000	11650	25000	0	0	500	78	500	22
6	Kasaba Madhihalli	6250	0	21450	13750	27700	42	0	429	92	471	21
7	Mudhigodu Kaval	1550	0	23150	12250	24700	10	0	463	82	473	21
8	Chikkanahalli	37850	0	8900	23050	46750	252	0	178	154	430	19
9	Devihalli	900	15250	25000	20150	41150	6	102	703	134	811	37
10	J 1 Yelahanka	8450	700	33250	21550	42400	56	5	674	144	735	33
11	Kyathalapura	63400	2650	257350	163150	323400	423	18	5182	1088	5623	253
12	Pannathapura	1650	0	8450	5150	10100	11	0	169	34	180	8
13	Seegegudda Kaval	7200	200	2150	4400	9550	48	1	46	29	95	4
14	Cheelanayakanahalli	0	0	4650	2250	4650	0	0	93	15	93	4
15	Kasaba Halebeedu	5250	1850	57550	33400	64650	35	12.33	1176	223	1223	55
16	Kattesomanahalli	12650	0	26400	19900	39050	84	0	528	133	612	28
17	Girikallahalli	0	0	0	0	0	0	0	0	0	0	0
18	Gonisonahalli	6850	7400	21700	17950	35950	46	49	533	120	628	29
19	Hulikere	100	0	4850	2600	4950	1	0	97	17	98	4
20	Rajagere	0	0	0	0	0	0	0	0	0	0	0
21	Siddapura	50	0	450	300	500	0	0	9	2	9	0
22	Thattehalli	0	0	1400	700	1400	0	0	28	5	28	1
23	Bislehalli	2040	0	1225	480	3745	34	0	49	32	115	9
24	Ganguru	6000	0	8000	3585	17585	100	0	320	239	659	28
25	Idallakaval	2100	0	2050	585	4735	35	0	82	39	156	11
26	Thirimalanahalli	7500	0	2850	3345	13695	125	0	114	223	462	39

8.Expected Project Outcomes

Rs in lakhs

[Chapter - IX] 9.2 Details of Seasonal Migration from Project Area : Expected Post-Project

Block :

Sr. No.	Village Name	No. of Persons Migrating	No. of days Migrated per year	Major reason(s) for migrating	Distance of destination of migration from village (Km)	Occupation During Migration	Income per month from such Occupation (Rs.)	Activities under IWMP responsible for reduced migration	
								Micro-Enterprises	Livelihood
1	Angadihalli	75	60	small scale industry	90	Ayurvedic products manufacturing	15000	70	5
2	Bettadha Alur	21	120	small scale industry	160	Bakery	20000	20	1
3	Hagare	67	150	small scale industry	150	Bakery	18000	65	2
4	Hagare Kaval	0	0	small scale industry	0	0	0	0	0
5	Holabagere	7	120	small scale industry	120	Bakery	20000	6	1
6	Kasaba Madhihalli	17	120	small scale industry	150	Bakery	20000	15	2
7	Mudhigodu Kaval	0	0	0	0	0	0	0	0
8	Chikkanahalli	36	120	small scale industry	120	Bakery	20000	25	1
9	Devihalli	24	180	small scale industry	200	Bakery	18000	17	1
10	J I Yelahanka	30	60	small scale industry	150	Processing industries	15000	21	2
11	Kyathalapura	85	120	small scale industry	60	Processing industries	15000	60	1
12	Pannathapura	25	80	small scale industry	80	Processing industries	20000	18	3
13	Seegegudda Kaval	0	0	0	0	0	0	0	0
14	Cheelanayakanahalli	5	60	small scale industry	60	Textile industries	16000	4	1
15	Kasaba Halebeedu	8	80	small scale industry	120	Textile industries	15000	6	2
16	Kattesomanahalli	45	120	small scale industry	80	Processing industries	15000	32	3
17	Girikallahalli	0	0	0	0	Processing industries	15000	0	0
18	Gonisomenahalli	24	80	small scale industry	120	Processing industries	18000	17	1
19	Hulikere	8	120	small scale industry	180	Textile industries	18000	6	1
20	Rajagere	36	120	small scale industry	120	Bakery	20000	25	1
21	Siddapura	24	180	small scale industry	200	Bakery	18000	17	1
22	Thatehalli	30	60	small scale industry	150	Processing industries	15000	21	2
23	Bislehalli	85	120	small scale industry	60	Processing industries	15000	60	1
24	Ganguru	25	120	small scale industry	120	Processing industries	15000	18	3

Sr. No.	Village Name	No. of Persons Migrating	No. of days Migrated per year	Major reason(s) for migrating	Distance of destination of migration from village (Km)	Occupation During Migration	Income per month from such Occupation (Rs.)	Activities under IWMP responsible for reduced migration	
								Micro-Enterprises	Livelihood
25	Idallakaval	0	0	0	0	0	0	0	0
26	Thirimalanahalli	25	160	small scale industry	160	bakery	18000	20	1
27	Umadevarahalli	4	150	small scale industry	170	bakery	18000	4	0
28	Kashipura	0	0	0	0	0	0	0	0
29	Ramadevarahalla Kaval	0	0	0	0	0	0	0	0
30	Kyathanakere	14	160	small scale industry	180	bakery	19000	13	1
31	Dasagodanahalli	13	150	small scale industry	170	bakery	20000	13	0
32	Kodihalli	8	160	small scale industry	200	bakery	20000	7	1
33	Mayagodanahalli	25	150	small scale industry	180	bakery	20000	24	1
34	Adaguru	85	180	small scale industry	120	bakery	20000	83	2
35	Ilenahalli	0	0	0	0	0	0	0	0
36	Sanenahalli	0	0	0	0	0	0	0	0
37	Ghattadahalli	8	80	small scale industry	70	Processing industries	18000	6	2
38	Hrbihalli	6	120	small scale industry	80	Processing industries	18000	4	1
39	Bantenahalli	30	180	small scale industry	150	bakery	20000	27	3
40	Komaranahalli	8	180	small scale industry	160	bakery	20000	8	0
41	Pandithanahalli	34	180	small scale industry	170	bakery	20000	32	2
42	Savasihalli	49	180	small scale industry	180	bakery	20000	45	4
43	Shivapura	5	180	small scale industry	200	bakery	20000	4	1
44	Shivapura A M Kaval	35	180	small scale industry	85	bakery	20000	33	2
45	Vaddarahalli	9	180	small scale industry	90	bakery	20000	7	2
Project Grand Total									

8.Expected Project Outcomes

[Chapter - IX] 9.3 Details of Average Ground Water Status in the Project Area

Block : Belur				
Sr. No.	Village Name	Pre-Project		Expected post-Project Stage of Ground Water in the Project area (Safe/semi critical/ Critical/ Over Exploited)
		Stage of Ground Water in the Project Area (Safe/semi critical/ Critical/ Over Exploited)	Reason for over exploitation	
1	Angadihalli	semicritical		safe
2	Bettadha Alur	semicritical		safe
3	Hagare	semicritical		safe
4	Hagare Kaval	semicritical		safe
5	Holabagere	semicritical		safe
6	Kasaba Madhihalli	semicritical		safe
7	Mudhigodu Kaval	semicritical		safe
8	Chikkanahalli	semicritical		safe
9	Devihalli	semicritical		safe
10	J I Yelahanka	semicritical		safe
11	Kyathalapura	semicritical		safe
12	Pannathapura	semicritical		safe
13	Seegegudda Kaval	semicritical		safe
14	Cheelanayakanahalli	semicritical		safe
15	Kasaba Halebeedu	semicritical		safe
16	Kattesomanahalli	semicritical		safe
17	Girikallahalli	semicritical		safe
18	Gonisomenahalli	semicritical		safe
19	Hulikere	semicritical		safe
20	Rajagere	semicritical		safe
21	Siddapura	semicritical		safe
22	Thattehalli	semicritical		safe
23	Bislehalli	semicritical		safe
24	Ganguru	semicritical		safe
25	Idallakaval	semicritical		safe
26	Thirimalanahalli	semicritical		safe

27	Umadevarahalli	semicritical		safe
28	Kashipura	semicritical		safe
29	Ramadevarahalla Kaval	semicritical		safe
30	Kyathanakere	semicritical		safe
31	Dasagodanahalli	semicritical		safe
32	Kodihalli	semicritical		safe
33	Mayagodanahalli	semicritical		safe
34	Adaguru	semicritical		safe
35	Ilenahalli	semicritical		safe
36	Sanenahalli	semicritical		safe
37	Ghattadahalli	semicritical		safe
38	Hrbihalli	semicritical		safe
39	Bantenahalli	semicritical		safe
40	Komaranahalli	semicritical		safe
41	Pandithanahalli	semicritical		safe
42	Savasihalli	semicritical		safe
43	Shivapura	semicritical		safe
44	Shivapura A M Kaval	semicritical		safe
45	Vaddarahalli	semicritical		safe

8.Expected Project Outcomes

[Chapter - IX] 9.4 Details of Average Ground Water table Depth in the Project Areas

Block : Belur

Sl. No	Village Name	Sources						Remark
		Open Wells		Bore Wells		Others		
		Pre-Project Level (m)	Post-Project Level (m)	Pre-Project Level (m)	Post-Project Level (m)	Pre-Project Level (m)	Post-Project Level (m)	
1	Angadihalli	13	9	220	170			
2	Bettadha Alur	14	10	222	180			
3	Hagare	9	6	247	165			
4	Hagare Kaval	13	9	215	135			
5	Holabagere	12	8	244	140			
6	Kasaba Madhihalli	10	7	213	155			
7	Mudhigodu Kaval	9	6	218	160			
8	Chikkanahalli	12	8	219	155			
9	Devihalli	10	7	224	158			
10	J 1 Yelahanka	14	10	265	170			
11	Kyathalapura	13	9	237	165			
12	Pannathapura	10	7	229	163			
13	Seegegudda Kaval	9	6	214	164			
14	Cheelanayakanahalli	12	8	238	157			
15	Kasaba Halebeedu	14	10	243	169			
16	Kattesomanahalli	10	7	215	168			
17	Girikallahalli	12	8	216	169			
18	Gonisomenahalli	13	9	210	175			
19	Hulikere	14	10	243	172			
20	Rajagere	11	8	231	173			
21	Siddapura	10	7	213	170			
22	Thattehalli	9	6	223	165			
23	Bislehalli	13	9	210	175			
24	Ganguru	12	8	216	169			
25	Idallakaval	10	7	215	168			

Sl. No	Village Name	Sources						Remark
		Open Wells		Bore Wells		Others		
		Pre-Project Level (m)	Post-Project Level (m)	Pre-Project Level (m)	Post-Project Level (m)	Pre-Project Level (m)	Post-Project Level (m)	
26	Thirimalanahalli	10	7	231	153			
27	Umadevarahalli	10	7	215	168			
28	Kashipura	12	8	216	169			
29	Ramadevarahalla Kaval	10	7	231	153			
30	Kyathanakere	14	10	243	172			
31	Dasagodanahalli	11	8	231	173			
32	Kodihalli	10	7	213	173			
33	Mayagodanahalli	10	7	231	153			
34	Adaguru	12	8	216	169			
35	Ilenahalli	10	7	215	168			
36	Sanenahalli	10	7	213	170			
37	Ghattadahalli	13	9	210	175			
38	Hrbihalli	14	10	214	165			
39	Bantenahalli	10	7	216	180			
40	Komaranahalli	9	6	226	135			
41	Pandithanahalli	13	9	248	170			
42	Savasihalli	11	8	234	145			
43	Shivapura	14	10	238	160			
44	Shivapura A M Kaval	10	7	231	153			
45	Vaddarahalli	10	7	231	153			
Project Average								

8.Expected Project Outcomes

[Chapter - IX] 9.5 Drinking Water Status

Block : Belur						
Sr. No.	Village Name	Availability of Drinking Water (No. of months in a year)		Quality of Drinking Water		Comments
		Pre-Project	Expected Post-Project	Pre-Project	Expected Post-Project	
1	Angadihalli	10	12	hard	soft	
2	Bettadha Alur	10	12	hard	soft	
3	Hagare	10	12	hard	soft	
4	Hagare Kaval	10	12	hard	soft	
5	Holabagere	10	12	hard	soft	
6	Kasaba Madhihalli	10	12	hard	soft	
7	Mudhigodu Kaval	10	12	hard	soft	
8	Chikkanahalli	10	12	hard	soft	
9	Devihalli	10	12	hard	soft	
10	J 1 Yelahanka	10	12	hard	soft	
11	Kyathalapura	10	12	hard	soft	
12	Pannathapura	10	12	hard	soft	
13	Seegegudda Kaval	10	12	hard	soft	
14	Cheelanayakanahalli	10	12	hard	soft	
15	Kasaba Halebeedu	10	12	hard	soft	
16	Kattesomanahalli	10	12	hard	soft	
17	Girikallahalli	10	12	hard	soft	
18	Gonisomenahalli	10	12	hard	soft	
19	Hulikere	10	12	hard	soft	
20	Rajagere	10	12	hard	soft	
21	Siddapura	10	12	hard	soft	
22	Thattehalli	10	12	hard	soft	
23	Bislehalli	10	12	hard	soft	
24	Ganguru	10	12	hard	soft	
25	Idallakaval	10	12	hard	soft	
26	Thirimalanahalli	10	12	hard	soft	

Sr. No.	Village Name	Availability of Drinking Water (No. of months in a year)		Quality of Drinking Water		Comments
		Pre-Project	Expected Post-Project	Pre-Project	Expected Post-Project	
27	Umadevarahalli	10	12	hard	soft	
28	Kashipura	10	12	hard	soft	
29	Ramadevarahalla Kaval	10	12	hard	soft	
30	Kyathanakere	10	12	hard	soft	
31	Dasagodanahalli	10	12	hard	soft	
32	Kodihalli	10	12	hard	soft	
33	Mayagodanahalli	10	12	hard	soft	
34	Adaguru	10	12	hard	soft	
35	Ilenahalli	10	12	hard	soft	
36	Sanenahalli	10	12	hard	soft	
37	Ghattadahalli	10	12	hard	soft	
38	Hrbihalli	10	12	hard	soft	
39	Bantenahalli	10	12	hard	soft	
40	Komaranahalli	10	12	hard	soft	
41	Pandithanahalli	10	12	hard	soft	
42	Savasihalli	10	12	hard	soft	
43	Shivapura	10	12	hard	soft	
44	Shivapura A M Kaval	10	12	hard	soft	
45	Vaddarahalli	10	12	hard	soft	

8.Expected Project Outcomes

Rs in lakh

[Chapter - IX] 9.6 Water Use Efficiency

Block : Belur

Sl. No	Village Name	Name of Project	Name of Major Crop	Details of Water Savings in (cum)					Total
				Through Water Saving Devices		Through Water Conserving Agronomic Practices		Any other (cum)	
				Device Name	Water Saved (cum)	Practice Name	Water Saved (Cum)		
1	Angadihalli	Hassan-WDC-2/2021-22	Maize	Sprinkler	31200	Bunding, ploughing across the field, summer ploughing	624		
2	Bettadha Alur	Hassan-WDC-2/2021-22	Maize	Sprinkler	48300	Bunding, ploughing across the field, summer ploughing	966		
3	Hagare	Hassan-WDC-2/2021-22	Maize	Sprinkler	39900	Bunding, ploughing across the field, summer ploughing	798		
4	Hagare Kaval	Hassan-WDC-2/2021-22	Maize	Sprinkler	33300	Bunding, ploughing across the field, summer ploughing	666		
5	Holabagere	Hassan-WDC-2/2021-22	Maize	Sprinkler	39900	Bunding, ploughing across the field, summer ploughing	798		
6	Kasaba Madhihalli	Hassan-WDC-2/2021-22	Maize	Sprinkler	45000	Bunding, ploughing across the field, summer ploughing	900		
7	Mudhigodu Kaval	Hassan-WDC-2/2021-22	Maize	Sprinkler	6900	Bunding, ploughing across the field, summer ploughing	138		
8	Chikkanahalli	Hassan-WDC-2/2021-22	Maize	Sprinkler	6249	Bunding, ploughing across the field, summer ploughing	124.98		
9	Devihalli	Hassan-WDC-2/2021-22	Maize	Sprinkler	49500	Bunding, ploughing across the field, summer ploughing	990		
10	J 1 Yelahanka	Hassan-WDC-2/2021-22	Maize	Sprinkler	72600	Bunding, ploughing across the field, summer ploughing	1452		
11	Kyathalapura	Hassan-WDC-2/2021-22	Maize	Sprinkler	43200	Bunding, ploughing across the field, summer ploughing	864		
12	Pannathapura	Hassan-WDC-2/2021-22	Maize	Sprinkler	45600	Bunding, ploughing across the field, summer ploughing	912		
13	Seegegudda Kaval	Hassan-WDC-2/2021-22	Maize	Sprinkler	32700	Bunding, ploughing across the field, summer ploughing	654		
14	Cheelanayakanahalli	Hassan-WDC-2/2021-22	Maize	Sprinkler	32700	Bunding, ploughing across the field, summer ploughing	654		
15	Kasaba Halebeedu	Hassan-WDC-2/2021-22	Maize	Sprinkler	85800	Bunding, ploughing across the field, summer ploughing	1716		
16	Kattesomehanahalli	Hassan-WDC-2/2021-22	Maize	Sprinkler	85800	Bunding, ploughing across the field, summer ploughing	1716		
17	Girikallahalli	Hassan-WDC-2/2021-22	Maize	Sprinkler	18300	Bunding, ploughing across the field, summer ploughing	366		
18	Gonisomenahalli	Hassan-WDC-2/2021-22	Maize	Sprinkler	32700	Bunding, ploughing across the field, summer ploughing	654		
19	Hulikere	Hassan-WDC-2/2021-22	Maize	Sprinkler	16800	Bunding, ploughing across the field, summer ploughing	336		
20	Rajagere	Hassan-WDC-2/2021-22	Maize	Sprinkler	41400	Bunding, ploughing across the field, summer ploughing	828		
21	Siddapura	Hassan-WDC-2/2021-22	Maize	Sprinkler	44400	Bunding, ploughing across the field, summer ploughing	888		
22	Thattehalli	Hassan-WDC-2/2021-22	Maize	Sprinkler	58200	Bunding, ploughing across the field, summer ploughing	1164		
23	Bislehalli	Hassan-WDC-2/2021-22	Maize	Sprinkler	31800	Bunding, ploughing across the field, summer ploughing	636		
24	Ganguru	Hassan-WDC-2/2021-22	Maize	Sprinkler	31800	Bunding, ploughing across the field, summer ploughing	636		
25	Idallakaval	Hassan-WDC-2/2021-22	Maize	Sprinkler	36900	Bunding, ploughing across the field, summer ploughing	738		
26	Thirimalanahalli	Hassan-WDC-2/2021-22	Maize	Sprinkler	28200	Bunding, ploughing across the field, summer ploughing	564		
27	Umadevarahalli	Hassan-WDC-2/2021-22	Maize	Sprinkler	22200	Bunding, ploughing across the field, summer ploughing	444		
28	Kashipura	Hassan-WDC-2/2021-22	Maize	Sprinkler	12300	Bunding, ploughing across the field, summer ploughing	246		
29	Ramadevarahalla Kaval	Hassan-WDC-2/2021-22	Maize	Sprinkler	0	Bunding, ploughing across the field, summer ploughing	0		
30	Kyathanakere	Hassan-WDC-2/2021-22	Maize	Sprinkler	24300	Bunding, ploughing across the field, summer ploughing	486		
31	Dasagodanahalli	Hassan-WDC-2/2021-22	Maize	Sprinkler	20400	Bunding, ploughing across the field, summer ploughing	408		

Sl. No	Village Name	Name of Project	Name of Major Crop	Details of Water Savings in (cum)					Total
				Through Water Saving Devices		Through Water Conserving Agronomic Practices		Any other (cum)	
				Device Name	Water Saved (cum)	Practice Name	Water Saved (Cum)		
32	Kodihalli	Hassan-WDC-2/2021-22	Maize	Sprinkler	9900	Bunding, ploughing across the field, summer ploughing	198		
33	Mayagodanahalli	Hassan-WDC-2/2021-22	Maize	Sprinkler	0	Bunding, ploughing across the field, summer ploughing	0		
34	Adaguru	Hassan-WDC-2/2021-22	Maize	Sprinkler	41100	Bunding, ploughing across the field, summer ploughing	822		
35	Ilenahalli	Hassan-WDC-2/2021-22	Maize	Sprinkler	5100	Bunding, ploughing across the field, summer ploughing	102		
36	Sanenahalli	Hassan-WDC-2/2021-22	Maize	Sprinkler	39600	Bunding, ploughing across the field, summer ploughing	792		
37	Ghattadahalli	Hassan-WDC-2/2021-22	Maize	Sprinkler	58500	Bunding, ploughing across the field, summer ploughing	1170		
38	Hrbihalli	Hassan-WDC-2/2021-22	Maize	Sprinkler	36900	Bunding, ploughing across the field, summer ploughing	728		
39	Bantenahalli	Hassan-WDC-2/2021-22	Maize	Sprinkler	49500	Bunding, ploughing across the field, summer ploughing	990		
40	Komaranahalli	Hassan-WDC-2/2021-22	Maize	Sprinkler	30300	Bunding, ploughing across the field, summer ploughing	606		
41	Pandithanahalli	Hassan-WDC-2/2021-22	Maize	Sprinkler	56400	Bunding, ploughing across the field, summer ploughing	1128		
42	Savasihalli	Hassan-WDC-2/2021-22	Maize	Sprinkler	20400	Bunding, ploughing across the field, summer ploughing	408		
43	Shivapura	Hassan-WDC-2/2021-22	Maize	Sprinkler	13200	Bunding, ploughing across the field, summer ploughing	264		
44	Shivapura A M Kaval	Hassan-WDC-2/2021-22	Maize	Sprinkler	117600	Bunding, ploughing across the field, summer ploughing	2352		
45	Vaddarahalli	Hassan-WDC-2/2021-22	Maize	Sprinkler	18300	Bunding, ploughing across the field, summer ploughing	366		
			Project Grand Total						

8.Expected Project Outcomes

Rs in lakhs

[Chapter - IX] 9.7 Kharip Crop-Area and Yield in the Project Areas

	Village Name	Name of Crops	Pre-Project		Expected Post-Project									
			Area (Ha.)	Average (Yield Kg. per Ha.)	Total Production (M.T.)	Area (Ha.)		Average Yield (Kg./ Ha.)			Total Production (M.T.)			
						Irrigated	Rainfed	Total	Irrigated	Rainfed	Total	Irrigated	Rainfed	Total
1	Angadihalli	Coconut	9.00	4120.00	37.08	0.84	9.00	9.84	4500.00	4223.00	8723.00	3.77	38.01	41.77
		Ginger	12.00	25000.00	300.00	1.12	12.00	13.12	8000.00	25625.00	33625.00	8.93	307.50	316.43
		Maize	104.00	3250.00	338.00	9.67	104.00	113.67	4000.00	3331.25	7331.25	38.69	346.45	385.14
2	Bettadha Alur	Maize	161.00	3000.00	483.00	14.97	161.00	175.97	4000.00	3075.00	7075.00	59.89	495.08	554.97
		Ragi	27.00	1520.00	41.04	2.51	27.00	29.51	700.00	1558.00	2258.00	1.76	42.07	43.82
		Ginger	10.00	7000.00	70.00	0.93	10.00	10.93	7500.00	7175.00	14675.00	6.98	71.75	78.73
3	Hagare	Maize	113.00	3000.00	339.00	10.51	113.00	123.51	4500.00	3075.00	7575.00	47.29	347.48	394.77
		Ragi	14.00	1520.00	21.28	1.30	14.00	15.30	700.00	1558.00	2258.00	0.91	21.81	22.72
		Ginger	7.00	7000.00	49.00	0.65	7.00	7.65	7500.00	7175.00	14675.00	4.88	50.23	55.11
4	Hagare Kaval				0.00	0.00		0.00	0.00	0.00	0.00	0.00	0.00	0.00
					0.00	0.00		0.00	0.00	0.00	0.00	0.00	0.00	0.00
					0.00	0.00		0.00	0.00	0.00	0.00	0.00	0.00	0.00
5	Holabagere	Coconut	37.00	4000.00	148.00	3.44	37.00	40.44	4500.00	4100.00	8600.00	15.48	151.70	167.18
		Maize	111.00	3000.00	333.00	10.32	111.00	121.32	4000.00	3075.00	7075.00	41.29	341.33	382.62
		Ragi	12.00	500.00	6.00	1.12	12.00	13.12	700.00	512.50	1212.50	0.78	6.15	6.93
6	Kasaba Madhihalli	Betel Nuts (Areca nuts)	54.00	1250.00	67.50	5.02	54.00	59.02	1750.00	1281.25	3031.25	8.79	69.19	77.98
		Maize	150.00	3000.00	450.00	13.95	150.00	163.95	4000.00	3075.00	7075.00	55.80	461.25	517.05
		Silver Oak	13.00	300.00	3.90	1.21	13.00	14.21	500.00	307.50	807.50	0.60	4.00	4.60
7	Mudhigodu Kaval				0.00	0.00		0.00	0.00	0.00	0.00	0.00	0.00	0.00
		Maize	23.00	3000.00	69.00	2.14	23.00	25.14	4000.00	3075.00	7075.00	8.56	70.73	79.28
					0.00	0.00		0.00	0.00	0.00	0.00	0.00	0.00	0.00
8	Chikkanahalli	Coconut	11.40	4125.00	47.02	1.06	11.40	12.46		4228.13	4228.13	0.00	48.20	48.20
		Maize	20.83	3268.00	68.07	1.94	20.83	22.77		3349.70	3349.70	0.00	69.77	69.77
		Ragi	11.68	1520.00	17.75	1.09	11.68	12.77		1558.00	1558.00	0.00	18.20	18.20
9	Devihalli	Coconut	23.00	4128.00	94.94	2.14	23.00	25.14	4500.00	4231.20	8731.20	9.63	97.32	106.94
		Ginger	20.00	26500.00	530.00	1.86	20.00	21.86	7500.00	27162.50	34662.50	13.95	543.25	557.20
		Maize	165.00	3120.00	514.80	15.35	165.00	180.35	4000.00	3198.00	7198.00	61.38	527.67	589.05
		Betel Nuts (Areca nuts)	43.02	1250.00	53.77	4.00	43.02	47.02		1281.25	1281.25	0.00	55.12	55.12

	Village Name	Name of Crops	Pre-Project		Expected Post-Project									
			Area (Ha.)	Average (Yield Kg. per Ha.)	Total Production (M.T.)	Area (Ha.)		Average Yield (Kg./ Ha.)			Total Production (M.T.)			
						Irrigated	Rainfed	Total	Irrigated	Rainfed	Total	Irrigated	Rainfed	Total
10	J1 Yelahanka	Maize	242.00	3125.00	756.25	22.51	242.00	264.51		3203.13	3203.13	0.00	775.16	775.16
		Ragi	21.70	1650.00	35.80	2.02	21.70	23.72		1691.25	1691.25	0.00	36.70	36.70
11	Kyathalapura	Betel Nuts (Areca nuts)	19.31	1250.00	24.14	1.80	19.31	21.11		1281.25	1281.25	0.00	24.74	24.74
		Coconut	14.25	4269.00	60.83	1.33	14.25	15.58		4375.73	4375.73	0.00	62.35	62.35
		Maize	144.98	3256.00	472.05	13.48	144.98	158.46		3337.40	3337.40	0.00	483.86	483.86
12	Pannathapura	Maize	152.00	3450.00	524.40	14.14	152.00	166.14		3536.25	3536.25	0.00	537.51	537.51
		Ragi	22.56	1682.00	37.95	2.10	22.56	24.66		1724.05	1724.05	0.00	38.89	38.89
		Betel Nuts (Areca nuts)	35.00	1296.00	45.36	3.26	35.00	38.26		1328.40	1328.40	0.00	46.49	46.49
13	Seegegudda Kaval	Coconut	41.00	4230.00	173.43	3.81	41.00	44.81	4500.00	4335.75	8835.75	17.16	177.77	194.92
		Maize	109.00	3250.00	354.25	10.14	109.00	119.14	4000.00	3331.25	7331.25	40.55	363.11	403.65
		Ragi	31.00	1680.00	52.08	2.88	31.00	33.88	700.00	1722.00	2422.00	2.02	53.38	55.40
14	Cheelanayakanahalli	Coconut	41.00	4510.00	184.91	3.81	41.00	44.81		4622.75	4622.75	0.00	189.53	189.53
		Maize	109.00	3256.00	354.90	10.14	109.00	119.14		3337.40	3337.40	0.00	363.78	363.78
		Ragi	31.00	1586.00	49.17	2.88	31.00	33.88		1625.65	1625.65	0.00	50.40	50.40
15	Kasaba Halebeedu	Betel Nuts (Areca nuts)	93.60	1250.00	117.00	8.70	93.60	102.30		1281.25	1281.25	0.00	119.92	119.92
		Coconut	120.95	4369.00	528.43	11.25	120.95	132.20		4478.23	4478.23	0.00	541.64	541.64
		Maize	286.99	3254.00	933.86	26.69	286.99	313.68		3335.35	3335.35	0.00	957.21	957.21
16	Kattesomanahalli	Betel Nuts (Areca nuts)	56.00	1264.00	70.78	5.21	56.00	61.21		1295.60	1295.60	0.00	72.55	72.55
		Coconut	53.00	4589.00	243.22	4.93	53.00	57.93		4703.73	4703.73	0.00	249.30	249.30
		Jowar	62.00	2569.00	159.28	5.77	62.00	67.77		2633.23	2633.23	0.00	163.26	163.26
17	Girikallahalli	Coconut	36.00	4000.00	144.00	3.35	36.00	39.35		4100.00	4100.00	0.00	147.60	147.60
		Maize	61.00	3254.00	198.49	5.67	61.00	66.67		3335.35	3335.35	0.00	203.46	203.46
		Ragi	20.00	1500.00	30.00	1.86	20.00	21.86		1537.50	1537.50	0.00	30.75	30.75
18	Gonisomenahalli	Coconut	95.00	4000.00	380.00	8.84	95.00	103.84		4100.00	4100.00	0.00	389.50	389.50
		Ginger	32.00	7000.00	224.00	2.98	32.00	34.98		7175.00	7175.00	0.00	229.60	229.60
		Maize	109.00	3254.00	354.69	10.14	109.00	119.14		3335.35	3335.35	0.00	363.55	363.55
19	Hulikere	Coconut	19.32	4000.00	77.28	1.80	19.32	21.12		4100.00	4100.00	0.00	79.21	79.21
		Maize	56.91	3254.00	185.18	5.29	56.91	62.20		3335.35	3335.35	0.00	189.81	189.81
		Ragi	11.13	1500.00	16.70	1.04	11.13	12.17		1537.50	1537.50	0.00	17.11	17.11
20	Rajagere	maize			0.00	0.00		0.00		0.00	0.00	0.00	0.00	0.00
					0.00	0.00		0.00		0.00	0.00	0.00	0.00	0.00

	Village Name	Name of Crops	Pre-Project		Expected Post-Project									
			Area (Ha.)	Average (Yield Kg. per Ha.)	Total Production (M.T.)	Area (Ha.)		Average Yield (Kg./ Ha.)			Total Production (M.T.)			
						Irrigated	Rainfed	Total	Irrigated	Rainfed	Total	Irrigated	Rainfed	Total
					0.00	0.00			0.00		0.00	0.00	0.00	0.00
21	Siddapura	Coconut	38.04	4000.00	152.16	3.54	38.04	41.58		4100.00	4100.00	0.00	155.96	155.96
		Maize	148.93	3254.00	484.62	13.85	148.93	162.78		3335.35	3335.35	0.00	496.73	496.73
		Ragi	21.41	1500.00	32.11	1.99	21.41	23.40		1537.50	1537.50	0.00	32.92	32.92
22	Thattehalli	Maize	194.15	3000.00	582.45	18.06	194.15	212.21		3075.00	3075.00	0.00	597.01	597.01
		Ragi	58.00	1500.00	87.00	5.39	58.00	63.39		1537.50	1537.50	0.00	89.18	89.18
		Coconut	56.00	4000.00	224.00	5.21	56.00	61.21		4100.00	4100.00	0.00	229.60	229.60
23	Bislehalli				0.00	0.00		0.00		0.00	0.00	0.00	0.00	0.00
					0.00	0.00		0.00		0.00	0.00	0.00	0.00	0.00
					0.00	0.00		0.00		0.00	0.00	0.00	0.00	0.00
24	Ganguru	Coconut	24.00	4000.00	96.00	2.23	24.00	26.23		4100.00	4100.00	0.00	98.40	98.40
		Maize	106.00	3254.00	344.92	9.86	106.00	115.86		3335.35	3335.35	0.00	353.55	353.55
		Ragi	73.00	500.00	36.50	6.79	73.00	79.79		512.50	512.50	0.00	37.41	37.41
25	Idallakaval				0.00	0.00		0.00	0.00	0.00	0.00	0.00	0.00	0.00
					0.00	0.00		0.00	0.00	0.00	0.00	0.00	0.00	0.00
					0.00	0.00		0.00	0.00	0.00	0.00	0.00	0.00	0.00
26	Thirimalanahalli	Coconut	61.00	4000.00	244.00	5.67	61.00	66.67	4500.00	4100.00	8600.00	25.53	250.10	275.63
		Maize	94.00	3254.00	305.88	8.74	94.00	102.74	4000.00	3335.35	7335.35	34.97	313.52	348.49
		Mangoes	15.00	6500.00	97.50	1.40	15.00	16.40	7000.00	6662.50	13662.50	9.77	99.94	109.70
27	Umadevarahalli	Coconut	14.00	4000.00	56.00	1.30	14.00	15.30	4500.00	4100.00	8600.00	5.86	57.40	63.26
		Maize	74.00	3254.00	240.80	6.88	74.00	80.88	4000.00	3335.35	7335.35	27.53	246.82	274.34
		Ragi	19.00	1500.00	28.50	1.77	19.00	20.77	700.00	1537.50	2237.50	1.24	29.21	30.45
28	Kashipura	Coconut	2.00	4000.00	8.00	0.19	2.00	2.19	4500.00	4100.00	8600.00	0.84	8.20	9.04
		Maize	41.00	3000.00	123.00	3.81	41.00	44.81	4000.00	3075.00	7075.00	15.25	126.08	141.33
		Ragi	7.00	1500.00	10.50	0.65	7.00	7.65	700.00	1537.50	2237.50	0.46	10.76	11.22
29	Ramadevarahalla Kaval	Mangoes	2.00	6500.00	13.00	0.19	2.00	2.19	7000.00	6662.50	13662.50	1.30	13.33	14.63
		Ragi	6.00	1500.00	9.00	0.56	6.00	6.56	700.00	1537.50	2237.50	0.39	9.23	9.62
					0.00	0.00		0.00	0.00	0.00	0.00	0.00	0.00	0.00
30	Kyathanakere	Coconut	45.00	4000.00	180.00	4.19	45.00	49.19	4500.00	4100.00	8600.00	18.83	184.50	203.33
		Maize	81.00	3000.00	243.00	7.53	81.00	88.53	4000.00	3075.00	7075.00	30.13	249.08	279.21
		Ragi	20.00	1500.00	30.00	1.86	20.00	21.86	700.00	1537.50	2237.50	1.30	30.75	32.05

	Village Name	Name of Crops	Pre-Project		Expected Post-Project									
			Area (Ha.)	Average (Yield Kg. per Ha.)	Total Production (M.T.)	Area (Ha.)		Average Yield (Kg./ Ha.)			Total Production (M.T.)			
						Irrigated	Rainfed	Total	Irrigated	Rainfed	Total	Irrigated	Rainfed	Total
31	Dasagodanahalli	Coconut	41.00	4000.00	164.00	3.81	41.00	44.81	4500.00	4100.00	8600.00	17.16	168.10	185.26
		Maize	68.00	3000.00	204.00	6.32	68.00	74.32	4000.00	3075.00	7075.00	25.30	209.10	234.40
		Ragi	32.00	1500.00	48.00	2.98	32.00	34.98	700.00	1537.50	2237.50	2.08	49.20	51.28
32	Kodihalli	Maize	33.00	3000.00	99.00	3.07	33.00	36.07	4000.00	3075.00	7075.00	12.28	101.48	113.75
		Ragi	1.00	1500.00	1.50	0.09	1.00	1.09	700.00	1537.50	2237.50	0.07	1.54	1.60
		Coconut	12.00	4000.00	48.00	1.12	12.00	13.12	4500.00	4100.00	8600.00	5.02	49.20	54.22
33	Mayagodanahalli				0.00	0.00		0.00	0.00	0.00	0.00	0.00	0.00	0.00
					0.00	0.00		0.00	0.00	0.00	0.00	0.00	0.00	0.00
					0.00	0.00		0.00	0.00	0.00	0.00	0.00	0.00	0.00
34	Adaguru	Maize	137.00	3000.00	411.00	12.74	137.00	149.74	4000.00	3075.00	7075.00	50.96	421.28	472.24
		Ragi	42.00	1500.00	63.00	3.91	42.00	45.91	700.00	1537.50	2237.50	2.73	64.58	67.31
		Beans	2.00	200.00	0.40	0.19	2.00	2.19	0.00	205.00	205.00	0.00	0.41	0.41
		Coconut	140.00	4000.00	560.00	13.02	140.00	153.02	4500.00	4100.00	8600.00	58.59	574.00	632.59
35	Ilenahalli	Coconut	11.00	4000.00	44.00	1.02	11.00	12.02	4500.00	4100.00	8600.00	4.60	45.10	49.70
		Ginger	3.00	7000.00	21.00	0.28	3.00	3.28	7500.00	7175.00	14675.00	2.09	21.53	23.62
		Maize	17.00	3000.00	51.00	1.58	17.00	18.58	4500.00	3075.00	7575.00	7.11	52.28	59.39
36	Sanenahalli	Coconut	85.15	4000.00	340.60	7.92	85.15	93.07		4100.00	4100.00	0.00	349.11	349.11
		Maize	124.67	3000.00	374.01	11.59	124.67	136.26		3075.00	3075.00	0.00	383.36	383.36
		Ragi	74.23	1500.00	111.34	6.90	74.23	81.13		1537.50	1537.50	0.00	114.13	114.13
37	Ghattadahalli	Coconut	280.00	4000.00	1120.00	26.04	280.00	306.04		4100.00	4100.00	0.00	1148.00	1148.00
		Maize	743.00	3000.00	2229.00	69.10	743.00	812.10		3075.00	3075.00	0.00	2284.73	2284.73
		Ragi	130.00	1500.00	195.00	12.09	130.00	142.09		1537.50	1537.50	0.00	199.88	199.88
38	Hrbihalli	Betel Nuts (Areca nuts)	14.86	1250.00	18.57	1.38	14.86	16.24		1281.25	1281.25	0.00	19.04	19.04
		Coconut	65.73	4000.00	262.92	6.11	65.73	71.84		4100.00	4100.00	0.00	269.49	269.49
		Maize	191.91	3000.00	575.73	17.85	191.91	209.76		3075.00	3075.00	0.00	590.12	590.12
39	Bantenahalli	Maize	165.00	3000.00	495.00	15.35	165.00	180.35	4500.00	3075.00	7575.00	69.05	507.38	576.43
		Paddy	8.00	2000.00	16.00	0.74	8.00	8.74	2200.00	2050.00	4250.00	1.64	16.40	18.04
		Silver Oak	16.00	300.00	4.80	1.49	16.00	17.49	370.00	307.50	677.50	0.55	4.92	5.47
40	Komaranahalli	Betel Nuts (Areca nuts)	13.87	1250.00	17.34	1.29	13.87	15.16	1500.00	1281.25	2781.25	1.93	17.77	19.71
		Coconut	47.41		0.00	4.41	47.41	51.82	4500.00	0.00	4500.00	19.84	0.00	19.84
		Maize	110.42	3000.00	331.26	10.27	110.42	120.69	4500.00	3075.00	7575.00	46.21	339.54	385.75

	Village Name	Name of Crops	Pre-Project		Expected Post-Project									
			Area (Ha.)	Average (Yield Kg. per Ha.)	Total Production (M.T.)	Area (Ha.)		Average Yield (Kg./ Ha.)			Total Production (M.T.)			
						Irrigated	Rainfed	Total	Irrigated	Rainfed	Total	Irrigated	Rainfed	Total
41	Pandithanahalli	Betel Nuts (Areca nuts)	25.17	1250.00	31.46	2.34	25.17	27.51	1500.00	1281.25	2781.25	3.51	32.25	35.76
		Coconut	45.36	4000.00	181.44	4.22	45.36	49.58	4500.00	4100.00	8600.00	18.98	185.98	204.96
		Maize	188.58	3000.00	565.74	17.54	188.58	206.12	4000.00	3075.00	7075.00	70.15	579.88	650.04
42	Savasihalli	Maize	68.00	3000.00	204.00	6.32	68.00	74.32	4000.00	3075.00	7075.00	25.30	209.10	234.40
		Ragi	26.00	1500.00	39.00	2.42	26.00	28.42	700.00	1537.50	2237.50	1.69	39.98	41.67
		Coconut	22.00	4000.00	88.00	2.05	22.00	24.05	4500.00	4100.00	8600.00	9.21	90.20	99.41
43	Shivapura				0.00	0.00		0.00	0.00	0.00	0.00	0.00	0.00	0.00
		Maize	44.00	3000.00	132.00	4.09	44.00	48.09	4000.00	3075.00	7075.00	16.37	135.30	151.67
					0.00	0.00		0.00	0.00	0.00	0.00	0.00	0.00	0.00
44	Shivapura A M Kaval	Coconut	19.00	4000.00	76.00	1.77	19.00	20.77	4500.00	4100.00	8600.00	7.95	77.90	85.85
		Maize	392.00	3000.00	1176.00	36.46	392.00	428.46	400.00	3075.00	3475.00	14.58	1205.40	1219.98
		Ragi	4.00	1500.00	6.00	0.37	4.00	4.37	700.00	1537.50	2237.50	0.26	6.15	6.41
45	Vaddarahalli	Maize	61.96	3000.00	185.88	5.76	61.96	67.72	4000.00	3075.00	7075.00	23.05	190.53	213.58
		Paddy	17.59	2000.00	35.18	1.64	17.59	19.23	2500.00	2050.00	4550.00	4.09	36.06	40.15
		Ragi	28.46	1500.00	42.69	2.65	28.46	31.11	700.00	1537.50	2237.50	1.85	43.76	45.61
Project Grand Total			8030.53	383684.00	25069.41	746.84	8030.53	8777.36	234520.00	393276.10	627796.10	1146.69	25696.15	26842.84

8.Expected Project Outcomes

Rs in lakhs

[Chapter - IX] 9.8 Rabi Crop-Area and Yield in the Project Areas

Sl No	Village Name	Name of Crops	Pre-Project	Expected Post-Project										
			Area (Ha.)	Average (Yield Kg. per Ha.)	Total Production (M.T.)	Area (Ha.)		Average Yield (Kg./ Ha.)			Total Production (M.T.)			
						Irrigated	Rainfed	Total	Irrigated	Rainfed	Total	Irrigated	Rainfed	Total
1	Angadihalli	Coconut	7.00	4000	28	2.03	7.00	9.03	4500	4100	8600	9.14	28.70	37.84
		Ginger	2.00	7000	14	0.58	2.00	2.58	7875	7175	15050	4.57	14.35	18.92
		Maize	1.00	3000	3	0.29	1.00	1.29	3375	3075	6450	0.98	3.08	4.05
2	Bettadha Alur	Coconut	6.00	4000	24	1.74	6.00	7.74	4500	4100	8600	7.83	24.60	32.43
		Ginger	5.00	7000	35	1.45	5.00	6.45	7875	7175	15050	11.42	35.88	47.29
		Maize	161.00	3000	483	46.69	161.00	207.69	3375	3075	6450	157.58	495.08	652.65
3	Hagare	Coconut	2.00	4000	8	0.58	2.00	2.58	4500	4100	8600	2.61	8.20	10.81
		Maize	1.00	3000	3	0.29	1.00	1.29	3375	3075	6450	0.98	3.08	4.05
		Ragi	1.00	1500	1.5	0.29	1.00	1.29	1687.5	1537.5	3225	0.49	1.54	2.03
4	Hagare Kaval				0	0		0.00	0	0	0	0.00	0.00	0.00
					0	0		0.00	0	0	0	0.00	0.00	0.00
					0	0		0.00	0	0	0	0.00	0.00	0.00
5	Holabagere	Betel Nuts (Areca nuts)	6.00		0	1.74	6.00	7.74	0	0	0	0.00	0.00	0.00
		Coconut	40.00	4000	160	11.6	40.00	51.60	4500	4100	8600	52.20	164.00	216.20
		Maize	6.00	3000	18	1.74	6.00	7.74	3375	3075	6450	5.87	18.45	24.32
6	Kasaba Madhihalli	Betel Nuts (Areca nuts)	11.00		0	3.19	11.00	14.19	0	0	0	0.00	0.00	0.00
		Coconut	13.00	4000	52	3.77	13.00	16.77	4500	4100	8600	16.97	53.30	70.27
		Maize	62.00	3000	186	17.98	62.00	79.98	3375	3075	6450	60.68	190.65	251.33
7	Mudhigodu Kaval				0	0		0.00	0	0	0	0.00	0.00	0.00
					0	0		0.00	0	0	0	0.00	0.00	0.00
					0	0		0.00	0	0	0	0.00	0.00	0.00
8	Chikkanahalli	Ragi	68	1500	102	19.72	68	87.72	1687.5	1537.5	3225	33.28	104.55	137.83
		Cowpea	53	1500	79.5	15.37	53	68.37	1687.5	1537.5	3225	25.94	81.49	107.42
		Coconut	85	4000	340	24.65	85	109.65	4500	4100	8600	110.93	348.50	459.43
9	Devihalli	Coconut	63	4000	252	18.27	63	81.27	4500	4100	8600	82.22	258.30	340.52
		Maize	42	3000	126	12.18	42	54.18	3375	3075	6450	41.11	129.15	170.26
		Cowpea	28	1500	42	8.12	28	36.12	1687.5	1537.5	3225	13.70	43.05	56.75

Sl No	Village Name	Name of Crops	Pre-Project	Expected Post-Project										
			Area (Ha.)	Average (Yield Kg. per Ha.)	Total Production (M.T.)	Area (Ha.)		Average Yield (Kg./ Ha.)			Total Production (M.T.)			
						Irrigated	Rainfed	Total	Irrigated	Rainfed	Total	Irrigated	Rainfed	Total
10	J 1 Yelahanka	Coconut	46	4000	184	13.34	46	59.34	4500	4100	8600	60.03	188.60	248.63
		Maize	53	3000	159	15.37	53	68.37	3375	3075	6450	51.87	162.98	214.85
		Cowpea	64	1500	96	18.56	64	82.56	1687.5	1537.5	3225	31.32	98.40	129.72
11	Kyathalapura	Maize	36	3000	108	10.44	36	46.44	3375	3075	6450	35.24	110.70	145.94
		Coconut	75	4000	300	21.75	75	96.75	4500	4100	8600	97.88	307.50	405.38
		Ragi	48	1500	72	13.92	48	61.92	1687.5	1537.5	3225	23.49	73.80	97.29
12	Pannathapura	Maize	21	3000	63	6.09	21	27.09	3375	3075	6450	20.55	64.58	85.13
		Coconut	66	4000	264	19.14	66	85.14	4500	4100	8600	86.13	270.60	356.73
		Ragi	42	1500	63	12.18	42	54.18	1687.5	1537.5	3225	20.55	64.58	85.13
13	Seegegudda Kaval	Maize	23	3000	69	6.67	23	29.67	3375	3075	6450	22.51	70.73	93.24
		Ragi	12	1500	18	3.48	12	15.48	1687.5	1537.5	3225	5.87	18.45	24.32
		Coconut	35	4000	140	10.15	35	45.15	4500	4100	8600	45.68	143.50	189.18
14	Cheelanayakanahalli	Ragi	39	1500	58.5	11.31	39	50.31	1687.5	1537.5	3225	19.09	59.96	79.05
		Maize	26	3000	78	7.54	26	33.54	3375	3075	6450	25.45	79.95	105.40
		Coconut	68	4000	272	19.72	68	87.72	4500	4100	8600	88.74	278.80	367.54
15	Kasaba Halebeedu	Ragi	53	1500	79.5	15.37	53	68.37	1687.5	1537.5	3225	25.94	81.49	107.42
		Maize	61	3000	183	17.69	61	78.69	3375	3075	6450	59.70	187.58	247.28
		Coconut	128	4000	512	37.12	128	165.12	4500	4100	8600	167.04	524.80	691.84
16	Kattesomanahalli	Coconut	69	4000	276	20.01	69	89.01	4500	4100	8600	90.05	282.90	372.95
		Ragi	33	1500	49.5	9.57	33	42.57	1687.5	1537.5	3225	16.15	50.74	66.89
		Maize	26	3000	78	7.54	26	33.54	3375	3075	6450	25.45	79.95	105.40
17	Girikallahalli	Coconut	42	4000	168	12.18	42	54.18	4500	4100	8600	54.81	172.20	227.01
		Ragi	43	1500	64.5	12.47	43	55.47	1687.5	1537.5	3225	21.04	66.11	87.16
		Maize	39	3000	117	11.31	39	50.31	3375	3075	6450	38.17	119.93	158.10
18	Gonisomenahalli	Maize	48	3000	144	13.92	48	61.92	3375	3075	6450	46.98	147.60	194.58
		Coconut	65	4000	260	18.85	65	83.85	4500	4100	8600	84.83	266.50	351.33
		Ragi	29	1500	43.5	8.41	29	37.41	1687.5	1537.5	3225	14.19	44.59	58.78
19	Hulikere	Maize	53	3000	159	15.37	53	68.37	3375	3075	6450	51.87	162.98	214.85
		Coconut	68	4000	272	19.72	68	87.72	4500	4100	8600	88.74	278.80	367.54
		Ragi	28	1500	42	8.12	28	36.12	1687.5	1537.5	3225	13.70	43.05	56.75
20	Rajagere	Maize	38	3000	114	11.02	38	49.02	3375	3075	6450	37.19	116.85	154.04
		coconut	63	4000	252	18.27	63	81.27	4500	4100	8600	82.22	258.30	340.52
		Ragi	27	1500	40.5	7.83	27	34.83	1687.5	1537.5	3225	13.21	41.51	54.73

Sl No	Village Name	Name of Crops	Pre-Project	Expected Post-Project										
			Area (Ha.)	Average (Yield Kg. per Ha.)	Total Production (M.T.)	Area (Ha.)		Average Yield (Kg./ Ha.)			Total Production (M.T.)			
						Irrigated	Rainfed	Total	Irrigated	Rainfed	Total	Irrigated	Rainfed	Total
21	Siddapura	Ragi	23	1500	34.5	6.67	23	29.67	1687.5	1537.5	3225	11.26	35.36	46.62
		Maize	34	3000	102	9.86	34	43.86	3375	3075	6450	33.28	104.55	137.83
		Coconut	97	4000	388	28.13	97	125.13	4500	4100	8600	126.59	397.70	524.29
22	Thattehalli	Ragi	22	1500	33	6.38	22	28.38	1687.5	1537.5	3225	10.77	33.83	44.59
		Maize	20.8	3000	62.4	6.032	20.8	26.83	3375	3075	6450	20.36	63.96	84.32
		Coconut	42	4000	168	12.18	42	54.18	4500	4100	8600	54.81	172.20	227.01
23	Bislehalli	Coconut	65	4000	260	18.85	65	83.85	4500	4100	8600	84.83	266.50	351.33
		Ragi	33	1500	49.5	9.57	33	42.57	1687.5	1537.5	3225	16.15	50.74	66.89
		Maize	21	3000	63	6.09	21	27.09	3375	3075	6450	20.55	64.58	85.13
24	Ganguru	Coconut	116	4000	464	33.64	116	149.64	4500	4100	8600	151.38	475.60	626.98
		Ragi	49	1500	73.5	14.21	49	63.21	1687.5	1537.5	3225	23.98	75.34	99.32
		Maize	19	3000	57	5.51	19	24.51	3375	3075	6450	18.60	58.43	77.02
25	Idallakaval	Maize	28	3000	84	8.12	28	36.12	3375	3075	6450	27.41	86.10	113.51
		Coconut	95	4000	380	27.55	95	122.55	4500	4100	8600	123.98	389.50	513.48
		Ragi		1500	0	0		0.00	1687.5	1537.5	3225	0.00	0.00	0.00
26	Thirimalanahalli				0	0		0.00	0	0	0	0.00	0.00	0.00
		Coconut	83	4000	332	24.07	83	107.07	4500	4100	8600	108.32	340.30	448.62
					0	0		0.00	0	0	0	0.00	0.00	0.00
27	Umadevarahalli				0	0		0.00	0	0	0	0.00	0.00	0.00
		Coconut	11	4000	44	3.19	11	14.19	4500	4100	8600	14.36	45.10	59.46
					0	0		0.00	0	0	0	0.00	0.00	0.00
28	Kashipura	Coconut	2.00	4000	8	0.58	2.00	2.58	4500	4100	8600	2.61	8.20	10.81
		Maize	1.00	3000	3	0.29	1.00	1.29	3375	3075	6450	0.98	3.08	4.05
					0	0		0.00	0	0	0	0.00	0.00	0.00
29	Ramadevarahalla Kaval				0	0		0.00	0	0	0	0.00	0.00	0.00
					0	0		0.00	0	0	0	0.00	0.00	0.00
					0	0		0.00	0	0	0	0.00	0.00	0.00
30	Kyathanakere	Coconut	48.00	4000	192	13.92	48.00	61.92	4500	4100	8600	62.64	196.80	259.44
		Maize	76.00	3000	228	22.04	76.00	98.04	3375	3075	6450	74.39	233.70	308.09
					0	0		0.00	0	0	0	0.00	0.00	0.00

Sl No	Village Name	Name of Crops	Pre-Project		Expected Post-Project									
			Area (Ha.)	Average (Yield Kg. per Ha.)	Total Production (M.T.)	Area (Ha.)		Average Yield (Kg./ Ha.)			Total Production (M.T.)			
						Irrigated	Rainfed	Total	Irrigated	Rainfed	Total	Irrigated	Rainfed	Total
31	Dasagodanahalli	Coconut	2.00	4000	8	0.58	2.00	2.58	4500	4100	8600	2.61	8.20	10.81
		Maize	2.00	3000	6	0.58	2.00	2.58	3375	3075	6450	1.96	6.15	8.11
					0	0		0.00	0	0	0	0.00	0.00	0.00
32	Kodihalli	Coconut	9.00	4000	36	2.61	9.00	11.61	4500	4100	8600	11.75	36.90	48.65
		Ginger	1.00	7000	7	0.29	1.00	1.29	7875	7175	15050	2.28	7.18	9.46
		Maize	40.91	3000	122.7301	11.8639142	40.91	52.77	3375	3075	6450	40.04	125.80	165.84
33	Mayagodanahalli	Coconut	2.00	4000	8	0.58	2.00	2.58	4500	4100	8600	2.61	8.20	10.81
		Maize	2.00	3000	6	0.58	2.00	2.58	3375	3075	6450	1.96	6.15	8.11
					0	0		0.00	0	0	0	0.00	0.00	0.00
34	Adaguru				0	0		0.00	0	0	0	0.00	0.00	0.00
					0	0		0.00	0	0	0	0.00	0.00	0.00
		Maize	80	3000	240	23.2	80	103.20	3375	3075	6450	78.30	246.00	324.30
					0	0		0.00	0	0	0	0.00	0.00	0.00
35	Ilenahalli	Coconut	10.89	4000	43.5714	3.15892621	10.89	14.05	4500	4100	8600	14.22	44.66	58.88
		Ginger	2.70	7000	18.91224	0.78350721	2.70	3.49	7875	7175	15050	6.17	19.39	25.56
		Maize	11.60	3000	34.8147	3.36542071	11.60	14.97	3375	3075	6450	11.36	35.69	47.04
36	Sanenahalli	Maize	36.8	3000	110.4	10.672	36.8	47.47	3375	3075	6450	36.02	113.16	149.18
		Coconut	119	4000	476	34.51	119	153.51	4500	4100	8600	155.30	487.90	643.20
		Ragi	93	1500	139.5	26.97	93	119.97	1687.5	1537.5	3225	45.51	142.99	188.50
37	Ghattadahalli	Maize	28	3000	84	8.12	28	36.12	3375	3075	6450	27.41	86.10	113.51
		Coconut	128	4000	512	37.12	128	165.12	4500	4100	8600	167.04	524.80	691.84
		Ragi	59	1500	88.5	17.11	59	76.11	1687.5	1537.5	3225	28.87	90.71	119.59
38	Hrbihalli	Maize	29	3000	87	8.41	29	37.41	3375	3075	6450	28.38	89.18	117.56
		Coconut	56	4000	224	16.24	56	72.24	4500	4100	8600	73.08	229.60	302.68
		Ragi	32	1500	48	9.28	32	41.28	1687.5	1537.5	3225	15.66	49.20	64.86
39	Bantenahalli	Maize	25	3000	75	7.25	25	32.25	3375	3075	6450	24.47	76.88	101.34
		Coconut	38	4000	152	11.02	38	49.02	4500	4100	8600	49.59	155.80	205.39
		Ragi	20	1500	30	5.8	20	25.80	1687.5	1537.5	3225	9.79	30.75	40.54
40	Komaranahalli	Maize	36.2	3000	108.6	10.498	36.2	46.70	3375	3075	6450	35.43	111.32	146.75
		Coconut	65.8	4000	263.2	19.082	65.8	84.88	4500	4100	8600	85.87	269.78	355.65
		Ragi	24	1500	36	6.96	24	30.96	1687.5	1537.5	3225	11.75	36.90	48.65

Sl No	Village Name	Name of Crops	Pre-Project	Expected Post-Project										
			Area (Ha.)	Average (Yield Kg. per Ha.)	Total Production (M.T.)	Area (Ha.)		Average Yield (Kg./ Ha.)			Total Production (M.T.)			
						Irrigated	Rainfed	Total	Irrigated	Rainfed	Total	Irrigated	Rainfed	Total
41	Pandithanahalli	Maize	129.73	3000	389.2015	37.6228145	129.73	167.36	3375	3075	6450	126.98	398.93	525.91
					0	0		0.00	0		0	0.00	0.00	0.00
42	Savasihalli	Maize	71	3000	213	20.59	71	91.59	3375	3075	6450	69.49	218.33	287.82
					0	0		0.00						
43	Shivapura	Maize	5	3000	15	1.45	5	6.45	3375	3075	6450	4.89	15.38	20.27
					0	0		0.00						
					0	0		0.00						
44	Shivapura A M Kaval	Maize	401	3000	1203	116.29	401	517.29	3375	3075	3375	392.48	1233.08	1625.55
					0	0		0.00						
					0	0		0.00						
45	Vaddarahalli	Maize	32	3000	96	9.28	32	41.28	3375	3075	6450	31.32		31.32
		Coconut	69	4000	276	20.01	69	89.01	4500	4100	8600	90.05		90.05
		Ragi	54	1500	81	15.66	54	69.66	562.5	512.5	1075	8.81		8.81
Project Grand Total			4831.44	332000.00	15020.33	1401.12	4831.44	6232.56	372375	339275	708575	4882.77	14931.51	19814.28

8.Expected Project Outcomes

[Chapter - IX] 9.9 Summer Season Crop-Area and Yield in the Project Areas

Block : Belur

Sr. No.	Village Name	Crop Name	Pre-Project			Expected Post-Project		
			Irrigated Area (Ha.)	Average Yield Kg. per (Ha.)	Total Production (M.T.)	Irrigated Area (Ha.)	Total Production (M.T.)	Average Yield (Kg/ Ha.)
1	Angadihalli	0	0	0	0	0	0	0
2	Bettadha Alur	0	0	0	0	0	0	0
3	Hagare	0	0	0	0	0	0	0
4	Hagare Kaval	0	0	0	0	0	0	0
5	Holabagere	0	0	0	0	0	0	0
6	Kasaba Madhihalli	0	0	0	0	0	0	0
7	Mudhigodu Kaval	0	0	0	0	0	0	0
8	Chikkanahalli	0	0	0	0	0	0	0
9	Devihalli	0	0	0	0	0	0	0
10	J 1 Yelahanka	0	0	0	0	0	0	0
11	Kyathalapura	0	0	0	0	0	0	0
12	Pannathapura	0	0	0	0	0	0	0
13	Seegegudda Kaval	0	0	0	0	0	0	0
14	Cheelanayakanahalli	0	0	0	0	0	0	0
15	Kasaba Halebeedu	0	0	0	0	0	0	0
16	Kattesomanahalli	0	0	0	0	0	0	0
17	Girikallahalli	0	0	0	0	0	0	0
18	Gonisomenahalli	0	0	0	0	0	0	0
19	Hulikere	0	0	0	0	0	0	0
20	Rajagere	0	0	0	0	0	0	0
21	Siddapura	0	0	0	0	0	0	0
22	Thattehalli	0	0	0	0	0	0	0
23	Bislehalli	0	0	0	0	0	0	0
24	Ganguru	0	0	0	0	0	0	0
25	Idallakaval	0	0	0	0	0	0	0

Sr. No.	Village Name	Crop Name	Pre-Project			Expected Post-Project		
			Irrigated Area (Ha.)	Average Yield Kg. per (Ha.)	Total Production (M.T.)	Irrigated Area (Ha.)	Total Production (M.T.)	Average Yield (Kg./ Ha.)
26	Thirimalanahalli	0	0	0	0	0	0	0
27	Umadevarahalli	0	0	0	0	0	0	0
28	Kashipura	0	0	0	0	0	0	0
29	Ramadevarahalla Kaval	0	0	0	0	0	0	0
30	Kyathanakere	0	0	0	0	0	0	0
31	Dasagodanahalli	0	0	0	0	0	0	0
32	Kodihalli	0	0	0	0	0	0	0
33	Mayagodanahalli	0	0	0	0	0	0	0
34	Adaguru	0	0	0	0	0	0	0
35	Ilenahalli	0	0	0	0	0	0	0
36	Sanenahalli	0	0	0	0	0	0	0
37	Ghattadahalli	0	0	0	0	0	0	0
38	Hrbihalli	0	0	0	0	0	0	0
39	Bantenahalli	0	0	0	0	0	0	0
40	Komaranahalli	0	0	0	0	0	0	0
41	Pandithanahalli	0	0	0	0	0	0	0
42	Savasihalli	0	0	0	0	0	0	0
43	Shivapura	0	0	0	0	0	0	0
44	Shivapura A M Kaval	0	0	0	0	0	0	0
45	Vaddarahalli	0	0	0	0	0	0	0
Project Grand Total								

8.Expected Project Outcomes

[Chapter - IX] 9.10 Perennial Season Crop-Area and Yield in the Project Areas

Block : Belur

Sl. No.	Village Name	Crop Name	Pre-Project			Expected Post-Project		
			Irrigated Area (Ha.)	Average Yield Kg. per (Ha.)	Total Production (M.T.)	Irrigated Area (Ha.)	Total Production (M.T.)	Average Yield (Kg./ Ha.)
1	Angadihalli	Coconut	9.00	4000	36	12.00	4500	54
2	Bettadha Alur	Coconut	10.00	4000	40	13.00	4500	58
3	Hagare	Coconut	12.00	4000	48	15.00	4500	67
4	Hagare Kaval	Coconut	2	4000	8	4	4500	18
5	Holabagere	Coconut	37.00	4000	148	41.00	4500	184
6	Kasaba Madhihalli	Betel Nuts (Areca nuts)	54.00	1250	675	60.00	1500	90
		Silver Oak	13.00	300	39	18.00	350	6.3
7	Mudhigodu Kaval	Coconut	2	4000	8	5	4500	22.5
8	Chikkanahalli	Coconut	11.40	4000	46	25.00	4500	105
9	Devihalli	Coconut	23.00	4000	92	35.00	4500	157
10	J 1 Yelahanka	Betel Nuts (Areca nuts)	43.02	1250	54	48.00	1500	57
11	Kyathalapura	Betel Nuts (Areca nuts)	19.31	1250	24	23.00	1500	72
		Coconut	14.25	4000	57	25.00	4500	105
12	Pannathapura	Betel Nuts (Areca nuts)	35	1250	43.7	40	1500	60
13	Seegegudda Kaval	Coconut	23.00	4000	92	30.00	4500	135
14	Cheelanayakanahalli	Coconut	41.00	4000	164	47.00	4500	197
15	Kasaba Halebeedu	Betel Nuts (Areca nuts)	93.60	1250	117	100.00	1500	150
		Coconut	120.95	4000	480	130.00	4500	585
16	Kattesomanahalli	Betel Nuts (Areca nuts)	56	1250	70	60	1500	90
		Coconut	53	4000	212	65	4500	292
17	Girikallahalli	Coconut	36.00	4000	144	40.00	4500	180
18	Gonisomenahalli	Coconut	95.00	4000	380	100.00	4500	450
19	Hulikere	Coconut	19.32	4000	76	30.00	4500	135

Sl. No.	Village Name	Crop Name	Pre-Project			Expected Post-Project		
			Irrigated Area (Ha.)	Average Yield Kg. per (Ha.)	Total Production (M.T.)	Irrigated Area (Ha.)	Total Production (M.T.)	Average Yield (Kg./ Ha.)
20	Rajagere	Coconut	19.32	4000	76	30.00	4500	135
21	Siddapura	Coconut	38.04	4000	152	45.00	4500	152
22	Thattehalli	Coconut	56	4000	224	62	4500	224
23	Bislehalli	Coconut	56	4000	224	60	4500	224
24	Ganguru	Coconut	24.00	4000	96	27.00	4500	96
25	Idallakaval	Coconut	24.00	4000	96	30.00	4500	96
26	Thirimalanahalli	Coconut	61.00	4000	244	70.00	4500	244
		Mangoes	15.00	6500	97	20.00	7000	97
27	Umadevarahalli	Coconut	14.00	4000	56	17.00	4500	56
28	Kashipura	Coconut	2.00	4000	8	5.00	4500	8
29	Ramadevarahalla Kaval	Mangoes	2.00	6500	13	6.00	700	13
30	Kyathanakere	Coconut	45.00	4000	180	50.00	4500	180
31	Dasagodanahalli	Coconut	41.00	4000	164	48.00	4500	164
32	Kodihalli	Coconut	12	4000	48	15	4500	48
33	Mayagodanahalli	Coconut	45.00	4000	180	50.00	4500	180
34	Adaguru	Coconut	140	4000	560	146	4500	560
35	Ilenahalli	Coconut	11.00	4000	44	17.00	4500	44
36	Sanenahalli	Coconut	85.15	4000	340	90.00	4500	340
37	Ghattadahalli	Coconut	280.00	4000	1120	285.00	4500	1120
38	Hrbihalli	Betel Nuts (Areca nuts)	14.86	1250	175	19.00	1500	175
39		Coconut	65.73	4000	260	70.00	4500	260
40	Bantenahalli	Silver Oak	16.00	300	48	19.00	350	48
41	Komaranahalli	Betel Nuts (Areca nuts)	13.87	1250	16	18.00	1500	16
42		Coconut	47.41	4000	188	52.00	4500	188
43	Pandithanahalli	Betel Nuts (Areca nuts)	25.17	1250	305	31.00	1500	305
		Coconut	45.36	4000	180	52.00	4500	180
44	Savasihalli	Coconut	22	4000	88	27	4500	88
	Shivapura A M Kaval	Coconut	19.00	4000	76	25.00	4500	76

8.Expected Project Outcomes

[Chapter - IX] 9.11 Change in Area Under Horticulture

Block :

Sl. No.	Village Name	Name of Horticulture Crop	Existing Area Under Horticulture (Ha.)	Expected Achievement	
				Area Proposed to be Covered through WDC 2 (Ha.)	Total Horticulture Area cover after treatment (Ha.)
1	Angadihalli	coconut, arecant, mango	30	0	30
2	Bettadha Alur		50	52	102
3	Hagare		40	0	40
4	Hagare Kaval		20	0	20
5	Holabagere		80	34	114
6	Kasaba Madhihalli		20	0	20
7	Mudhigodu Kaval		20	0	20
8	Chikkanahalli		30	0	30
9	Devihalli		20	0	20
10	J I Yelahanka		26	0	26
11	Kyathalapura		35	0	35
12	Pannathapura		58	0	58
13	Seegegudda Kaval		25	0	25
14	Cheelanayakanahalli		48	0	48
15	Kasaba Halebeedu		65	0	65
16	Kattesomanahalli		58	30	88
17	Girikallahalli		38	26	64
18	Gonisomenahalli		46	0	46
19	Hulikere		42	0	42
20	Rajagere		51	0	51
21	Siddapura		48	17	65
22	Thattehalli		20	0	20
23	Bislehalli		35	0	35
				Expected Achievement	

Sl. No.	Village Name	Name of Horticulture Crop	Existing Area Under Horticulture (Ha.)	Area Proposed to be Covered through WDC 2 (Ha.)	Total Horticulture Area cover after treatment (Ha.)
24	Ganguru	coconut, arecant, mango	81	0	81
25	Idallakaval		56	28	84
26	Thirimalanahalli		15	24	39
27	Umadevarahalli		64	24	88
28	Kashipura		25	0	25
29	Ramadevarahalla Kaval		16	0	16
30	Kyathanakere		25	0	25
31	Dasagodanahalli		55	19	74
32	Kodihalli		60	30	90
33	Mayagodanahalli		40	0	40
34	Adaguru		65	0	65
35	Ilenahalli		20	0	20
36	Sanenahalli		56	80	136
37	Ghattadahalli		62	0	62
38	Hrbihalli		38	26	64
39	Bantenahalli		15	0	15
40	Komaranahalli		25	26	51
41	Pandithanahalli		30	0	30
42	Savasihalli		60	35	95
43	Shivapura		25	15	40
44	Shivapura A M Kaval		15	0	15
45	Vaddarahalli	20	15	35	

8.Expected Project Outcomes

[Chapter - IX] 9.12 Change in Area Under Fodder

Block :				
Sl. No.	Village Name	Existing Area Under Fodder (Ha.)	Expected Achievement trough IWMP (Ha.)	Total Fodder Area cover after treatment (Ha.)
1	Angadihalli	5.77	11.55	17.32
2	Bettadha Alur	3.15	6.30	9.44
3	Hagare	2.89	5.78	8.67
4	Hagare Kaval	0.20	0.41	0.61
5	Holabagere	8.57	17.13	25.70
6	Kasaba Madhihalli	0.93	1.85	2.78
7	Mudhigodu Kaval	0.05	0.10	0.15
8	Chikkanahalli	0.55	1.09	1.64
9	Devihalli	0.28	0.57	0.85
10	J 1 Yelahanka	1.75	3.49	5.24
11	Kyathalapura	1.67	3.35	5.02
12	Pannathapura	11.68	23.36	35.05
13	Seegegudda Kaval	13.81	27.62	41.43
14	Cheelanayakanahalli	2.74	5.47	8.21
15	Kasaba Halebeedu	10.36	20.73	31.09
16	Kattesomanahalli	15.24	30.48	45.71
17	Girikallahalli	0.01	0.02	0.03
18	Gonisomenahalli	0.49	0.97	1.46
19	Hulikere	6.71	13.43	20.14
20	Rajagere	11.50	23.01	34.51
21	Siddapura	9.65	19.31	28.96
22	Thattehalli	3.09	6.18	9.27
23	Bislehalli	5.97	11.93	17.90
24	Ganguru	1.25	2.50	3.75
25	Idallakaval	29.59	59.19	88.78
26	Thirimalanahalli	3.50	7.00	10.50
27	Umadevarahalli	4.00	8.00	12.00

Sl. No.	Village Name	Existing Area Under Fodder (Ha.)	Expected Achievement trough IWMP (Ha.)	Total Fodder Area cover after treatment (Ha.)
28	Kashipura	1.00	2.00	3.00
29	Ramadevarahalla Kaval	1.50	3.00	4.50
30	Kyathanakere	2.00	4.00	6.00
31	Dasagodanahalli	4.00	8.00	12.00
32	Kodihalli	2.55	5.11	7.66
33	Mayagodanahalli	4.00	8.00	12.00
34	Adaguru	10.00	20.00	30.00
35	Ilenahalli	3.50	7.00	10.50
36	Sanenahalli	21.50	43.00	64.50
37	Ghattadahalli	1.00	2.00	3.00
38	Hrbihalli	7.25	14.50	21.75
39	Bantenahalli	3.26	6.52	9.78
40	Komaranahalli	10.33	20.66	30.98
41	Pandithanahalli	1.02	2.03	3.05
42	Savasihalli	6.14	12.29	18.43
43	Shivapura	2.48	4.96	7.44
44	Shivapura A M Kaval	44.51	89.02	133.52
45	Vaddarahalli	5.97	11.93	17.90
Project Grand Total		287.40	574.80	862.21

8.Expected Project Outcomes

[Chapter - IX] 9.13 Change in Area Under Fuel Wood

Block :

Sl. No.	Village Name	Name of Species	Existing Area Under FuelWood (Ha.)	Expected Achievement	
				Area Under FuelWood Proposed to be Covered through IWMP (Ha.)	Total FuelWood Area cover after treatment (Ha.)
1	Angadihalli	silver, acacia,jungle wood	2.31	5.77	8.08
2	Bettadha Alur		1.26	3.15	4.41
3	Hagare		1.16	2.89	4.05
4	Hagare Kaval		0.08	0.20	0.28
5	Holabagere		3.43	8.57	11.99
6	Kasaba Madhihalli		0.37	0.93	1.30
7	Mudhigodu Kaval		0.02	0.05	0.07
8	Chikkanahalli		0.22	0.55	0.76
9	Devihalli		0.11	0.28	0.40
10	J 1 Yelahanka		0.70	1.75	2.44
11	Kyathalapura		0.67	1.67	2.34
12	Pannathapura		4.67	11.68	16.35
13	Seegegudda Kaval		5.52	13.81	19.33
14	Cheelanayakanahalli		1.09	2.74	3.83
15	Kasaba Halebeedu		4.15	10.36	14.51
16	Kattesomanahalli		6.10	15.24	21.33
17	Girikallahalli		0.00	0.01	0.02
18	Gonisomenahalli		0.19	0.49	0.68
19	Hulikere		2.69	6.71	9.40
20	Rajagere		4.60	11.50	16.11
21	Siddapura		3.86	9.65	13.52
22	Thattehalli		1.24	3.09	4.33
23	Bislehalli		2.39	5.97	8.35

Sl. No.	Village Name	Name of Species	Existing Area Under FuelWood (Ha.)	Expected Achievement		
				Area Under FuelWood Proposed to be Covered through IWMP (Ha.)	Total FuelWood Area cover after treatment (Ha.)	
24	Ganguru	silver, acacia,jungle wood	0.50	1.25	1.75	
25	Idallakaval		11.84	29.59	41.43	
26	Thirimalanahalli		1.40	3.50	4.90	
27	Umadevarahalli		1.60	4.00	5.60	
28	Kashipura		0.40	1.00	1.40	
29	Ramadevarahalla Kaval		0.60	1.50	2.10	
30	Kyathanakere		0.80	2.00	2.80	
31	Dasagodanahalli		1.60	4.00	5.60	
32	Kodihalli		1.02	2.55	3.58	
33	Mayagodanahalli		1.60	4.00	5.60	
34	Adaguru		4.00	10.00	14.00	
35	Ilenahalli		1.40	3.50	4.90	
36	Sanenahalli		8.60	21.50	30.10	
37	Ghattadahalli		0.40	1.00	1.40	
38	Hrbihalli		2.90	7.25	10.15	
39	Bantenahalli		1.30	3.26	4.56	
40	Komaranahalli		4.13	10.33	14.46	
41	Pandithanahalli		0.41	1.02	1.42	
42	Savasihalli		2.46	6.14	8.60	
43	Shivapura		0.99	2.48	3.47	
44	Shivapura A M Kaval		17.80	44.51	62.31	
45	Vaddarahalli		2.39	5.97	8.35	
Project Grand Total						

8.Expected Project Outcomes

[Chapter - IX] 9.14 Details of Livestock in the Project Area

Block:								
Sl No	Animal Category (Milk/Meat)	Type of Animal (Cow/Cross-Breed/Buffalo)	Yield Unit	Pre-Project (Nos.)			Expected Mid-Term	
				Nos.	Yield/Year	Income (in Lacs)	Nos.	Yield/Year
1	Milk	Cross bred Cows	Thousand Liters	8560	16777600	536883200	8600	16856000
2	Milk	Indigenous Cows	Thousand Liters	190	91200	6443280	240	134400
3	Milk	Buffaloes	Thousand Liters	409	294480	416640	420	327600
4	Meat	Goat (Stall fed)	Kilogram	3716	55740	27870000	3800	57000
Project Grand Total				12875	17219020	571613120	13060	17375000

8.Expected Project Outcomes

[Chapter - IX] 9.15 Change in Area Under Forest/Vegetative Cover

Block : Belur					
Sr. No.	Village Name	Name of Species	Existing Area Under Forest/Vegetative (Ha.)	Expected Achievement	
				Area Under Forest/Vegetative Proposed to be Covered through IWMP (Ha.)	Total Forest/Vegetative Area cover after treatment (Ha.)
1	Angadihalli	Red Sander, Sandal,Hebbevu ,Mahagani,Shivane, Silver Oak, Teak, and Others	0	0.00	0.00
2	Bettadha Alur		10	21.23	31.23
3	Hagare		0	2.00	2.00
4	Hagare Kaval		8	0.00	8.00
5	Holabagere		0	57.83	57.83
6	Kasaba Madhihalli		0	0.00	0.00
7	Mudhigodu Kaval		10	0.00	10.00
8	Chikkanahalli			0.00	0.00
9	Devihalli			0.00	0.00
10	J1 Yelahanka			0.00	0.00
11	Kyathalapura			0.00	0.00
12	Pannathapura			54.27	54.27
13	Seegegudda Kaval			0.00	0.00
14	Cheelanayakanahalli			36.86	36.86
15	Kasaba Halebeedu			58.32	58.32
16	Kattesomanahalli			64.67	64.67
17	Girikallahalli			0.00	0.00
18	Gonisomenahalli			0.00	0.00
19	Hulikere			0.00	0.00
20	Rajagere			0.00	0.00
21	Siddapura			0.00	0.00
22	Thattehalli			0.00	0.00
23	Bislehalli			0.00	0.00
24	Ganguru			32.72	32.72

Sr. No.	Village Name	Name of Species	Existing Area Under Forest/Vegetative (Ha.)	Expected Achievement	
				Area Under Forest/Vegetative Proposed to be Covered through IWMP (Ha.)	Total Forest/Vegetative Area cover after treatment (Ha.)
25	Idallakaval	Red Sander, Sandal,Hebbevu ,Mahagani,Shivane, Silver Oak, Teak, and Others	40	0.00	40.00
26	Thirimalanahalli			14.87	14.87
27	Umadevarahalli			0.00	0.00
28	Kashipura			0.00	0.00
29	Ramadevarahalla Kaval		28	0.00	28.00
30	Kyathanakere			36.26	36.26
31	Dasagodanahalli			33.70	33.70
32	Kodihalli			0.00	0.00
33	Mayagodanahalli			21.25	21.25
34	Adaguru			19.60	19.60
35	Ilenahalli			0.00	0.00
36	Sanenahalli			59.12	59.12
37	Ghattadahalli			50.76	50.76
38	Hrbihalli			38.42	38.42
39	Bantenahalli		0	23.51	23.51
40	Komaranahalli		0	36.45	36.45
41	Pandithanahalli		0	0.00	0.00
42	Savasihalli		0	29.11	29.11
43	Shivapura		0	0.00	0.00
44	Shivapura A M Kaval		120	4.00	124.00
45	Vaddarahalli		0	16.89	16.89
Project Grand Total			216	711.84	927.84

8.Expected Project Outcomes

[Chapter - IX] 9.16 Backward-Forward Linkage

Block : Belur

Sr. No.	Village Name	Particulars	Backward Market Facility			Inward Market Facility	
			Seed Certification	Credit Institutions	Tools/Machinery Suppliers	Harvesting Machinery	Markets/Mandais
			Seed Supply System	Water Supply	Price Support System	Storage	Agro and Other Industries
			Fertilizer Supply System	Extension Services	Labour	Road Network	Milk and Other Collection Centers
			Pesticide Supply System	Nurseries	Any Other	Transport Facility	Labour
1	Angadihalli	Pre-Project	not Improved	Not established	Less	Non Avaiability	Not developed
			not Improved	Poor	Less	Less	Less
			as per reqirment available	Not Improved	available	poor	Non Avaiable
		Post-Project	Un Available	Not devloped	NA	Not Good	Not established
			Improved	established	Increasd	Available	developed
			Improved	good	available	develpoed	Increasd
			as per reqirment available	imporved	Non Avaiability	Improved	establisshed
as per reqirment available	devloped	NA	develpoed	Available			
2	Bettadha Alur	Pre-Project	not Improved	Not established	available	available	Not developed
			not Improved	Poor	Less	Less	Less
			Un Available	Not Improved	available	poor	Non Avaiable
			Un Available	Not devloped	NA	Not Good	Not established
		Post-Project	Improved	established	Increasd	Available	developed
			Improved	good	available	develpoed	Increasd
			as per reqirment available	imporved	Non Avaiability	Improved	establisshed
as per reqirment available	devloped	NA	develpoed	Available			
3	Hagare	Pre-Project	not Improved	established	Available	Avaiability	developed
			Improved	Poor	Less	Less	Less
			Available	Not Improved	available	good	Avaiable
			Available	Not devloped	NA	Good	Not established
		Post-Project	Improved	established	Increasd	Available	developed
			Improved	good	available	develpoed	Increasd
			as per reqirment available	imporved	Non Avaiability	Improved	establisshed
as per reqirment available	devloped	NA	develpoed	Available			

4	Hagare Kaval	Pre-Project	not Improved	Not established	Less	Non Avaiability	Not developed
			not Improved	Poor	Less	Less	Less
			Un Available	Not Improved	available	poor	Non Avaiable
			Un Available	Not devloped	NA	Not Good	Not established
		Post-Project	Improved	established	Incresd	Available	develped
			Improved	good	available	develpoed	Incresd
			as per reqirment available	imporved	Non Avaiability	Improved	established
		as per reqirment available	devloped	NA	develpoed	Available	
5	Holabagere	Pre-Project	not Improved	Not established	Less	Non Avaiability	Not developed
			not Improved	Poor	Less	Less	Less
			Un Available	Not Improved	available	poor	Non Avaiable
			Un Available	Not devloped	NA	Not Good	Not established
		Post-Project	Improved	established	Incresd	Available	develped
			Improved	good	available	develpoed	Incresd
			as per reqirment available	imporved	Non Avaiability	Improved	established
		as per reqirment available	devloped	NA	develpoed	Available	
6	Kasaba Madhihalli	Pre-Project	not Improved	Not established	Less	Non Avaiability	Not developed
			not Improved	Poor	Less	Less	Less
			Un Available	Not Improved	available	poor	Non Avaiable
			Un Available	Not devloped	NA	Not Good	Not established
		Post-Project	Improved	established	Incresd	Available	develped
			Improved	good	available	develpoed	Incresd
			as per reqirment available	imporved	Non Avaiability	Improved	established
		as per reqirment available	devloped	NA	develpoed	Available	
7	Mudhigodu Kaval	Pre-Project	not Improved	Not established	Less	Non Avaiability	Not developed
			not Improved	Poor	Less	Less	Less
			Un Available	Not Improved	available	poor	Non Avaiable
			Un Available	Not devloped	NA	Not Good	Not established
		Post-Project	Improved	established	Incresd	Available	develped
			Improved	good	available	develpoed	Incresd
			as per reqirment available	imporved	Non Avaiability	Improved	established
		as per reqirment available	devloped	NA	develpoed	Available	

8	Devihalli	Pre-Project	not Improved	Not established	Less	Non Availability	Not developed
			not Improved	Poor	Less	Less	Less
			Un Available	Not Improved	available	poor	Non Available
			Un Available	Not developed	NA	Not Good	Not established
		Post-Project	Improved	established	Incresd	Available	developed
			Improved	good	available	develpoed	Increasd
			as per reqirment available	imporved	Non Availability	Improved	establishehd
		as per reqirment available	develped	NA	develpoed	Available	
9	J I Yelahanka	Pre-Project	not Improved	Not established	Less	Non Availability	Not developed
			not Improved	Poor	Less	Less	Less
			Un Available	Not Improved	available	poor	Non Available
			Un Available	Not developed	NA	Not Good	Not established
		Post-Project	Improved	established	Incresd	Available	developed
			Improved	good	available	develpoed	Increasd
			as per reqirment available	imporved	Non Availability	Improved	establishehd
		as per reqirment available	develped	NA	develpoed	Available	
10	Kyathalapura	Pre-Project	not Improved	Not established	Less	Non Availability	Not developed
			not Improved	Poor	Less	Less	Less
			Un Available	Not Improved	available	poor	Non Available
			Un Available	Not developed	NA	Not Good	Not established
		Post-Project	Improved	established	Incresd	Available	developed
			Improved	good	available	develpoed	Increasd
			as per reqirment available	imporved	Non Availability	Improved	establishehd
		as per reqirment available	develped	NA	develpoed	Available	
11	Pannathapura	Pre-Project	not Improved	Not established	Less	Non Availability	Not developed
			not Improved	Poor	Less	Less	Less
			Un Available	Not Improved	available	poor	Non Available
			Un Available	Not developed	NA	Not Good	Not established
		Post-Project	Improved	established	Incresd	Available	developed
			Improved	good	available	develpoed	Increasd
			as per reqirment available	imporved	Non Availability	Improved	establishehd
		as per reqirment available	develped	NA	develpoed	Available	

12	Seegegudda Kaval	Pre-Project	not Improved	Not established	Less	Non Avaiability	Not developed
			not Improved	Poor	Less	Less	Less
			Un Available	Not Improved	available	poor	Non Avaiable
			Un Available	Not devloped	NA	Not Good	Not established
		Post-Project	Improved	established	Incresd	Available	developed
			Improved	good	available	develpoed	Incresd
			as per reqirment available	imporved	Non Avaiability	Improved	established
		as per reqirment available	devloped	NA	develpoed	Available	
13	Cheelanayakanahalli	Pre-Project	not Improved	Not established	Less	Non Avaiability	Not developed
			not Improved	Poor	Less	Less	Less
			Un Available	Not Improved	available	poor	Non Avaiable
			Un Available	Not devloped	NA	Not Good	Not established
		Post-Project	Improved	established	Incresd	Available	developed
			Improved	good	available	develpoed	Incresd
			as per reqirment available	imporved	Non Avaiability	Improved	established
		as per reqirment available	devloped	NA	develpoed	Available	
14	Kasaba Halebeedu	Pre-Project	not Improved	Not established	Less	Non Avaiability	Not developed
			not Improved	Poor	Less	Less	Less
			Un Available	Not Improved	available	poor	Non Avaiable
			Un Available	Not devloped	NA	Not Good	Not established
		Post-Project	Improved	established	Incresd	Available	developed
			Improved	good	available	develpoed	Incresd
			as per reqirment available	imporved	Non Avaiability	Improved	established
		as per reqirment available	devloped	NA	develpoed	Available	
15	Kattesomanahalli	Pre-Project	not Improved	Not established	Less	Non Avaiability	Not developed
			not Improved	Poor	Less	Less	Less
			Un Available	Not Improved	available	poor	Non Avaiable
			Un Available	Not devloped	NA	Not Good	Not established
		Post-Project	Improved	established	Incresd	Available	developed
			Improved	good	available	develpoed	Incresd
			as per reqirment available	imporved	Non Avaiability	Improved	established
		as per reqirment available	devloped	NA	develpoed	Available	

16	Girikallahalli	Pre-Project	not Improved	Not established	Less	Non Avaliability	Not developed
			not Improved	Poor	Less	Less	Less
			Un Available	Not Improved	available	poor	Non Avaliable
			Un Available	Not devloped	NA	Not Good	Not established
		Post-Project	Improved	established	Incresd	Available	developed
			Improved	good	available	develpoed	Incresd
			as per reqirment available	imporved	Non Avaliability	Improved	establishehd
		as per reqirment available	devloped	NA	develpoed	Available	
17	Gonisomenahalli	Pre-Project	not Improved	Not established	Less	Non Avaliability	Not developed
			not Improved	Poor	Less	Less	Less
			Un Available	Not Improved	available	poor	Non Avaliable
			Un Available	Not devloped	NA	Not Good	Not established
		Post-Project	Improved	established	Incresd	Available	developed
			Improved	good	available	develpoed	Incresd
			as per reqirment available	imporved	Non Avaliability	Improved	establishehd
		as per reqirment available	devloped	NA	develpoed	Available	
18	Hulikere	Pre-Project	not Improved	Not established	Less	Non Avaliability	Not developed
			not Improved	Poor	Less	Less	Less
			Un Available	Not Improved	available	poor	Non Avaliable
			Un Available	Not devloped	NA	Not Good	Not established
		Post-Project	Improved	established	Incresd	Available	developed
			Improved	good	available	develpoed	Incresd
			as per reqirment available	imporved	Non Avaliability	Improved	establishehd
		as per reqirment available	devloped	NA	develpoed	Available	
19	Rajagere	Pre-Project	not Improved	Not established	Less	Non Avaliability	Not developed
			not Improved	Poor	Less	Less	Less
			Un Available	Not Improved	available	poor	Non Avaliable
			Un Available	Not devloped	NA	Not Good	Not established
		Post-Project	Improved	established	Incresd	Available	developed
			Improved	good	available	develpoed	Incresd
			as per reqirment available	imporved	Non Avaliability	Improved	establishehd
		as per reqirment available	devloped	NA	develpoed	Available	

20	Siddapura	Pre-Project	not Improved	Not established	Less	Non Avaiability	Not developed
			not Improved	Poor	Less	Less	Less
			Un Available	Not Improved	available	poor	Non Avaiable
			Un Available	Not devloped	NA	Not Good	Not established
		Post-Project	Improved	established	Incresd	Available	developed
			Improved	good	available	develpoed	Incresd
			as per reqirment available	imporved	Non Avaiability	Improved	establishehd
		as per reqirment available	devloped	NA	develpoed	Available	
21	Thattehalli	Pre-Project	not Improved	Not established	Less	Non Avaiability	Not developed
			not Improved	Poor	Less	Less	Less
			Un Available	Not Improved	available	poor	Non Avaiable
			Un Available	Not devloped	NA	Not Good	Not established
		Post-Project	Improved	established	Incresd	Available	developed
			Improved	good	available	develpoed	Incresd
			as per reqirment available	imporved	Non Avaiability	Improved	establishehd
		as per reqirment available	devloped	NA	develpoed	Available	
22	Bislehalli	Pre-Project	not Improved	Not established	Less	Non Avaiability	Not developed
			not Improved	Poor	Less	Less	Less
			Un Available	Not Improved	available	poor	Non Avaiable
			Un Available	Not devloped	NA	Not Good	Not established
		Post-Project	Improved	established	Incresd	Available	developed
			Improved	good	available	develpoed	Incresd
			as per reqirment available	imporved	Non Avaiability	Improved	establishehd
		as per reqirment available	devloped	NA	develpoed	Available	
23	Ganguru	Pre-Project	not Improved	Not established	Less	Non Avaiability	Not developed
			not Improved	Poor	Less	Less	Less
			Un Available	Not Improved	available	poor	Non Avaiable
			Un Available	Not devloped	NA	Not Good	Not established
		Post-Project	Improved	established	Incresd	Available	developed
			Improved	good	available	develpoed	Incresd
			as per reqirment available	imporved	Non Avaiability	Improved	establishehd
		as per reqirment available	devloped	NA	develpoed	Available	

24	Idallakaval	Pre-Project	not Improved	Not established	Less	Non Availability	Not developed
			not Improved	Poor	Less	Less	Less
			Un Available	Not Improved	available	poor	Non Available
			Un Available	Not developed	NA	Not Good	Not established
		Post-Project	Improved	established	Incresd	Available	developed
			Improved	good	available	develpoed	Increasd
			as per reqirment available	imporved	Non Availability	Improved	establishehd
		as per reqirment available	develped	NA	develpoed	Available	
25	Thirimalanahalli	Pre-Project	not Improved	Not established	Less	Non Availability	Not developed
			not Improved	Poor	Less	Less	Less
			Un Available	Not Improved	available	poor	Non Available
			Un Available	Not developed	NA	Not Good	Not established
		Post-Project	Improved	established	Incresd	Available	developed
			Improved	good	available	develpoed	Increasd
			as per reqirment available	imporved	Non Availability	Improved	establishehd
		as per reqirment available	develped	NA	develpoed	Available	
26	Umadevihalli	Pre-Project	not Improved	Not established	Less	Non Availability	Not developed
			not Improved	Poor	Less	Less	Less
			Un Available	Not Improved	available	poor	Non Available
			Un Available	Not developed	NA	Not Good	Not established
		Post-Project	Improved	established	Incresd	Available	developed
			Improved	good	available	develpoed	Increasd
			as per reqirment available	imporved	Non Availability	Improved	establishehd
		as per reqirment available	develped	NA	develpoed	Available	
27	Kashipura	Pre-Project	not Improved	Not established	Less	Non Availability	Not developed
			not Improved	Poor	Less	Less	Less
			Un Available	Not Improved	available	poor	Non Available
			Un Available	Not developed	NA	Not Good	Not established
		Post-Project	Improved	established	Incresd	Available	developed
			Improved	good	available	develpoed	Increasd
			as per reqirment available	imporved	Non Availability	Improved	establishehd
		as per reqirment available	develped	NA	develpoed	Available	

28	Ramadevarahalla Kaval	Pre-Project	not Improved	Not established	Less	Non Avaiability	Not developed
			not Improved	Poor	Less	Less	Less
			Un Available	Not Improved	available	poor	Non Avaiable
			Un Available	Not devloped	NA	Not Good	Not established
		Post-Project	Improved	established	Incresd	Available	develped
			Improved	good	available	develpoed	Incresd
			as per reqirment available	imporved	Non Avaiability	Improved	establishehd
		as per reqirment available	devloped	NA	develpoed	Available	
29	Kyathanakere	Pre-Project	not Improved	Not established	Less	Non Avaiability	Not developed
			not Improved	Poor	Less	Less	Less
			Un Available	Not Improved	available	poor	Non Avaiable
			Un Available	Not devloped	NA	Not Good	Not established
		Post-Project	Improved	established	Incresd	Available	develped
			Improved	good	available	develpoed	Incresd
			as per reqirment available	imporved	Non Avaiability	Improved	establishehd
		as per reqirment available	devloped	NA	develpoed	Available	
30	Dasagodanahalli	Pre-Project	not Improved	Not established	Less	Non Avaiability	Not developed
			not Improved	Poor	Less	Less	Less
			Un Available	Not Improved	available	poor	Non Avaiable
			Un Available	Not devloped	NA	Not Good	Not established
		Post-Project	Improved	established	Incresd	Available	develped
			Improved	good	available	develpoed	Incresd
			as per reqirment available	imporved	Non Avaiability	Improved	establishehd
		as per reqirment available	devloped	NA	develpoed	Available	
31	Kodihalli	Pre-Project	not Improved	Not established	Less	Non Avaiability	Not developed
			not Improved	Poor	Less	Less	Less
			Un Available	Not Improved	available	poor	Non Avaiable
			Un Available	Not devloped	NA	Not Good	Not established
		Post-Project	Improved	established	Incresd	Available	develped
			Improved	good	available	develpoed	Incresd
			as per reqirment available	imporved	Non Avaiability	Improved	establishehd
		as per reqirment available	devloped	NA	develpoed	Available	

32	Mayagodanahalli	Pre-Project	not Improved	Not established	Less	Non Avaiability	Not developed
			not Improved	Poor	Less	Less	Less
			Un Available	Not Improved	available	poor	Non Avaiable
			Un Available	Not devloped	NA	Not Good	Not established
		Post-Project	Improved	established	Incresd	Available	develped
			Improved	good	available	develpoed	Incresd
			as per reqirment available	imporved	Non Avaiability	Improved	establishehd
		as per reqirment available	devloped	NA	develpoed	Available	
33	Adaguru	Pre-Project	not Improved	Not established	Less	Non Avaiability	Not developed
			not Improved	Poor	Less	Less	Less
			Un Available	Not Improved	available	poor	Non Avaiable
			Un Available	Not devloped	NA	Not Good	Not established
		Post-Project	Improved	established	Incresd	Available	develped
			Improved	good	available	develpoed	Incresd
			as per reqirment available	imporved	Non Avaiability	Improved	establishehd
		as per reqirment available	devloped	NA	develpoed	Available	
34	Ilenahalli	Pre-Project	not Improved	Not established	Less	Non Avaiability	Not developed
			not Improved	Poor	Less	Less	Less
			Un Available	Not Improved	available	poor	Non Avaiable
			Un Available	Not devloped	NA	Not Good	Not established
		Post-Project	Improved	established	Incresd	Available	develped
			Improved	good	available	develpoed	Incresd
			as per reqirment available	imporved	Non Avaiability	Improved	establishehd
		as per reqirment available	devloped	NA	develpoed	Available	
35	Sanenahalli	Pre-Project	not Improved	Not established	Less	Non Avaiability	Not developed
			not Improved	Poor	Less	Less	Less
			Un Available	Not Improved	available	poor	Non Avaiable
			Un Available	Not devloped	NA	Not Good	Not established
		Post-Project	Improved	established	Incresd	Available	develped
			Improved	good	available	develpoed	Incresd
			as per reqirment available	imporved	Non Avaiability	Improved	establishehd
		as per reqirment available	devloped	NA	develpoed	Available	

	Mayagodanahalli	Pre-Project	not Improved	Not established	Less	Non Avaiability	Not developed
			not Improved	Poor	Less	Less	Less
			Un Available	Not Improved	available	poor	Non Avaiable
			Un Available	Not devloped	NA	Not Good	Not established
		Post-Project	Improved	established	Incresd	Available	developed
			Improved	good	available	develpoed	Incresd
			as per reqirment available	imporved	Non Avaiability	Improved	establishehd
			as per reqirment available	devloped	NA	develpoed	Available
	Mayagodanahalli	Pre-Project	not Improved	Not established	Less	Non Avaiability	Not developed
			not Improved	Poor	Less	Less	Less
			Un Available	Not Improved	available	poor	Non Avaiable
			Un Available	Not devloped	NA	Not Good	Not established
		Post-Project	Improved	established	Incresd	Available	developed
			Improved	good	available	develpoed	Incresd
			as per reqirment available	imporved	Non Avaiability	Improved	establishehd
			as per reqirment available	devloped	NA	develpoed	Available
	Adaguru	Pre-Project	not Improved	established	Less	Non Avaiability	Not developed
			not Improved	Poor	Less	Less	Less
			Available	Improved	available	poor	Non Avaiable
			Available	Not devloped	NA	Not Good	Not established
		Post-Project	Improved	established	Incresd	Available	developed
			Improved	good	available	develpoed	Incresd
			as per reqirment available	imporved	Non Avaiability	Improved	establishehd
			as per reqirment available	devloped	NA	develpoed	Available
	Ilenahalli	Pre-Project	not Improved	Not established	Less	Non Avaiability	Not developed
			not Improved	Poor	Less	Less	Less
			Un Available	Not Improved	available	poor	Non Avaiable
			Un Available	Not devloped	NA	Not Good	Not established
		Post-Project	Improved	established	Incresd	Available	developed
			Improved	good	available	develpoed	Incresd
			as per reqirment available	imporved	Non Avaiability	Improved	establishehd
			as per reqirment available	devloped	NA	develpoed	Available

	Ghattadahalli	Pre-Project	not Improved	Not established	Less	Non Avaiability	Not developed
			not Improved	Poor	Less	Less	Less
			Un Available	Not Improved	available	poor	Non Avaiable
			Un Available	Not devloped	NA	Not Good	Not established
		Post-Project	Improved	established	Incresd	Available	developed
			Improved	good	available	develpoed	Incresd
			as per reqirment available	imporved	Non Avaiability	Improved	establishehd
			as per reqirment available	devloped	NA	develpoed	Available
	Hrbihalli	Pre-Project	not Improved	Not established	Less	Non Avaiability	Not developed
			not Improved	Poor	Less	Less	Less
			Un Available	Not Improved	available	poor	Non Avaiable
			Un Available	Not devloped	NA	Not Good	Not established
		Post-Project	Improved	established	Incresd	Available	developed
			Improved	good	available	develpoed	Incresd
			as per reqirment available	imporved	Non Avaiability	Improved	establishehd
			as per reqirment available	devloped	NA	develpoed	Available
	Bantenahalli	Pre-Project	not Improved	Not established	Less	Non Avaiability	Not developed
			not Improved	Poor	Less	Less	Less
			Un Available	Not Improved	available	poor	Non Avaiable
			Un Available	Not devloped	NA	Not Good	Not established
		Post-Project	Improved	established	Incresd	Available	developed
			Improved	good	available	develpoed	Incresd
			as per reqirment available	imporved	Non Avaiability	Improved	establishehd
			as per reqirment available	devloped	NA	develpoed	Available
	Komaranahalli	Pre-Project	not Improved	Not established	Less	Non Avaiability	Not developed
			not Improved	Poor	Less	Less	Less
			Un Available	Not Improved	available	poor	Non Avaiable
			Un Available	Not devloped	NA	Not Good	Not established
		Post-Project	Improved	established	Incresd	Available	developed
			Improved	good	available	develpoed	Incresd
			as per reqirment available	imporved	Non Avaiability	Improved	establishehd
			as per reqirment available	devloped	NA	develpoed	Available

	Pandithanahalli	Pre-Project	not Improved	Not established	Less	Non Avaiability	Not developed
			not Improved	Poor	Less	Less	Less
			Un Available	Not Improved	available	poor	Non Avaiable
			Un Available	Not devloped	NA	Not Good	Not established
		Post-Project	Improved	established	Incresd	Available	developed
			Improved	good	available	develpoed	Incresd
			as per reqirment available	imporved	Non Avaiability	Improved	establishehd
			as per reqirment available	devloped	NA	develpoed	Available
	Savasihalli	Pre-Project	not Improved	Not established	Less	Non Avaiability	Not developed
			not Improved	Poor	Less	Less	Less
			Un Available	Not Improved	available	poor	Non Avaiable
			Un Available	Not devloped	NA	Not Good	Not established
		Post-Project	Improved	established	Incresd	Available	developed
			Improved	good	available	develpoed	Incresd
			as per reqirment available	imporved	Non Avaiability	Improved	establishehd
			as per reqirment available	devloped	NA	develpoed	Available
	Shivapura	Pre-Project	not Improved	Not established	Less	Non Avaiability	Not developed
			not Improved	Poor	Less	Less	Less
			Un Available	Not Improved	available	poor	Non Avaiable
			Un Available	Not devloped	NA	Not Good	Not established
		Post-Project	Improved	established	Incresd	Available	developed
			Improved	good	available	develpoed	Incresd
			as per reqirment available	imporved	Non Avaiability	Improved	establishehd
			as per reqirment available	devloped	NA	develpoed	Available
	Shivapura A M Kaval		not Improved	Not established	Less	Non Avaiability	Not developed
			not Improved	Poor	Less	Less	Less
			Un Available	Not Improved	available	poor	Non Avaiable
			Un Available	Not devloped	NA	Not Good	Not established
			Improved	established	Incresd	Available	developed
			Improved	good	available	develpoed	Incresd
			as per reqirment available	imporved	Non Avaiability	Improved	establishehd
			as per reqirment available	devloped	NA	develpoed	Available

	Vaddarahalli	Pre-Project	not Improved	Not established	Less	Non Avaiability	Not developed
			not Improved	Poor	Less	Less	Less
			Un Available	Not Improved	available	poor	Non Available
			Un Available	Not devloped	NA	Not Good	Not established
		Post-Project	Improved	established	Incresd	Available	developed
			Improved	good	available	develpoed	Incresd
			as per reqirment available	imporved	Non Avaiability	Improved	establisshed
			as per reqirment available	devloped	NA	develpoed	Available
	chikkanalli	Pre-Project	not Improved	Not established	Less	Non Avaiability	Not developed
			not Improved	Poor	Less	Less	Less
			Un Available	Not Improved	available	poor	Non Available
			Un Available	Not devloped	NA	Not Good	Not established
		Post-Project	Improved	established	Incresd	Available	developed
			Improved	good	available	develpoed	Incresd
			as per reqirment available	imporved	Non Avaiability	Improved	establisshed
			as per reqirment available	devloped	NA	develpoed	Available

Abstract of Activities Planned to be implemented under PMKSY-WDC 2.0

Name of the Taluk: Belur

Name Of Project: Hassan-WDC-2/2021-22

Total Project area: 5573.47

Total Approved Project cost: 1226.16

Rs in lakhs

Sl. No.	Components	% allocated	Amount allocated	List of Activities/Items	Phy (Ha/No/RMT)	Unit cost	Physical	Total cost (6*7)
1	2	3	4	5	6	7		8
1	Administrative cost	10	122.62	1) Admin Cost	No			122.62
				2) Outsource salary	No			
				3) NGO Staff Salary	No			
				4) Vehical hiring	No			
				5) Others	No			
				Total (A)				122.62
2	Monitoring and Evaluation	2	24.52	1) MEL&d report	No			12.00
				2) Documentation	No			12.52
				Total (B)				24.52
3	Entry Point Activities	2	24.52	1) Agro processing/CHC			1	24.52
								Total (C)
4	Detail Project Report	1	12.26	1) LRI Activity				9.00
				2) Netplan and DPR preparation				3.26
				Total (D)				12.26

5	Institution and capacity building	3	36.78	1) Induction Training to NGO staff	No	860		0.301
				2) Programme launching at Dist level	No	75000		0.750
				3) Other District Level Trainings	No			1.28
				4) Grama Sabha	No	2000	35	0.70
				5) Jatha	No	2000	30	0.60
				6) Street Play	No	3500	30	1.05
				7) Wall Painting	No	5000	40	2.00
				8) SHG S1,S2,S3 Training	No	100	800	2.40
				9) UG U1,U2,U3 Training	No	100	800	2.40
				10) EC E1,E2,E3 Training	No	100	90	0.27
				11) VBT Training-1	No	100	400	0.47
				12) VBT Training-2	No	100	400	0.47
				13) Exposure Visit	No	500/750	675	3.00
				14) EAP	No	295	800	4.72
				15) SEDP	No	295	240	8.785
				16) Programme launching at taluk level	No			0.15
				17) Jalanayana Mela	No			2.00
				18) Other (SLNA)	No			5.43
				Total(E)				36.78
6 (1)	Soil and water conservation	30	367.85	1) Diversion Channel	Rmt	0.00062	6000	3.72
				2) Boulder checks	Rmt	0.16	182	29.12
				3) Rubble Checks	Rmt	0.25	147	36.75
				4) Trench cum Bund	Rmt	0.12	518	62.20
				5) Water ways	Rmt	0.00062	8000	4.96
				6) LRS	Rmt	0.70	41	28.70
				7) Farm Pond	No	0.60	34	20.40
				8) Nala Bund	No	7.00	9	63.00
				9) Gokatte	No	5.00	5	25.00
				10) Check Dam	No	7.00	12	84.00
				11) Nala Revitment	Rmt		1000	10.00
				Total (F)				367.85


6 (2)	Afforestation	8	98.09	1) Agro Forestry	Ha	135.65	760.76	58.324
				2) Block Plantation	Ha	265.11	37.5	39.766
				3) Others	Ha			
				Total (G)				98.09
6 (3)	Dry land Horticulture	8	98.09	1) Area Extinction programme	Ha		374.4	98.09
				2) Block/Bund Plantation	Ha			
				Total (H)				98.09
6 (4)	Fodder Development	1	12.26	1) Stylosanthes BS	Ha	500	35	7.00
				2) Nepiar Grass	Ha	2200	239	5.26
				Total (I)				12.26
7	Production system	15	183.92	1) Animal Health camp	No	25000	40	10.00
				2) Electrical Chap Cutter	No	30000	355	106.50
				3) Horticulture Block Plantation	Ha	50000	40	20.00
				4) Fodder Mini Kit	No	350	3500	10.50
				5) Vegetable Mini kit	No	300		
				6) Organic Forming	Ha	25000		
				7) Silege Pit	No	45000		
				8) Bee Keeping	No	30000	38	1.52
				9) Travis	No	40000		
				10) Vermicompost	No	30000	118	35.40
				Total (J)				183.92
8	Natural Resource Management and Governance	2	24.52	1) Repair Of Works				24.52
				Total (K)				24.52


9	Livelihood activities for assestless persons, micro enterprises and business development	15	183.92	1) SHGs Revolving Fund	No	0.25	50	12.50
				2) Market Outreach prog	No		240	121.42
				3) Skill Training	No		500	50.00
				Total (L)				183.92
10	Consolidation and withdrawal phase activities	3	36.78	1) Bund Sowing	No			36.78
				2) Repair of commonland Works	No			
				3) Post Harvest of elimination/Procesing Unit	No			
				4) Israil model farming	No			
				5) Others	No			
		83	1226.13	Total (M)				36.78
Grand total (A to M)								1226.13



MAHADEVATAH
 Assistant Agriculture Officer
 RSK, Halebedu Hobli
 Belur Taluk



PAVITHRA.L
 Agriculture Officer
 RSK, Halebedu Hobli
 Belur Taluk

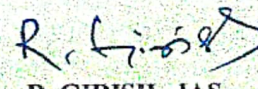

REKHA.A.S
 Agriculture Officer
 RSK, Hagare Hobli
 Belur Taluk


SHASHIDHAR.S
 Assistant Director Of Agriculture
 Belur Taluk
 Hassan District


MAHESH V MALAGATTI
 ACE/SADH
 WDD, Hassan District


SUSHMA.K.C
 Deputy Director Of Agriculture-2
 Sakleshpura, Hassan District


K. H. RAVI
 Joint Director Of Agriculture
 and Project Director (WCDC)
 Hassan District, Hassan


R. GIRISH., IAS
 Deputy Commissioner
 and Chairmen (WCDC)
 Hassan District

Activity wise Annual Action Plan (AAP) under PMKSY-WDC 2.0 during 2021-22

Name of the Dist: Hassan

Rs in lakhs

SI No	Name of the subhead/ Component/ Activity	Unit (Ha/No /Rmt)	Proposed Annual Action Plan 2021-22					
			Hassan-WDC-1/2021-22		Hassan-WDC-2/2021-22		Total	
			Taluk:Arsikere		Taluk:Belur			
			Phy	Fin	Phy	Fin	Phy	Fin
1	2	3	4	5	6	7	8	9
a	Mangement cost (1.75)							
	a) Admin Cost		3	5.00	3	5.00	6	10.00
	b) Others							
sub total (a)			3	5.00	3	5.00	6	10.00
b	DPR (1)							
	a) Netplan and DPR preparation		10	5.00	10	5.00	20	10.00
	b) Others							
sub total (b)			10	5.00	10	5.00	20	10.00
c	EPA (2)							
	a) Agro processing/CHC		1	13.67	1	12.26	2	25.93
	b) Others							
sub total (c)			1	13.67	1	12.26	2	25.93
d	Institution and capacity building(0.625)							
	1) Induction Training to NGO staff	No	1	0.30	1	0.301	2	0.602
	2) Programme launching at Dist level	No	1	0.75	1	0.750	2	1.50
	3) Programme launching at taluk level	No	1	0.15	1	0.15	2	0.30
	4)Grama Sabha	No	30	0.60	35	0.70	65	1.30
	5) Jatha	No	30	0.60	30	0.60	60	1.20
	6)Street Play	No	30	1.05	30	1.05	60	2.10
	7)Wall Painting	No	30	1.50	40	2.00	70	3.50
	8) Other District Level Trainings	No	5	1.00	5	2.00	10	3.00
sub total (d)			128	5.951	143	7.551	271	13.502
e	Natural Resoure Management (SCN) (7.5)							
	1) Diversion Channel	Rmt	1050	0.42	6000	3.720	7050	4.14
	2) Boulder checks	Rmt	84	10.29	182	29.12	266	39.41
	3) Rubble Checks	Rmt	87	26.10	147	36.75	234	62.85
	4) Trench cum Bund	Rmt					0	0.00
	5) Water ways	Rmt	850	0.33			850	0.33
	6) LRS	Rmt	41	21.73	41	28.70	82	50.43
	7) Farm Pond	No	21	11.13			21	11.13
	8) Nala Bund	No	2	14.00	2	14.00	4	28.00
	9) Gokatte	No	7	42.00	3	14.00	10	56.00
	10) Check Dam	No	18	126	7	49.00	25	175.00
	11) Nala Revitment	Rmt					0	0.00
sub total (e)			2160	252.00	6382	175.29	8542	427.29

SI No	Name of the subhead/ Component/ Activity	Unit (Ha/No /Rmt)	Proposed Annual Action Plan 2021-22					
			Hassan-WDC-1/2021-22		Hassan-WDC-2/2021-22		Total	
			Taluk:Arasikere		Taluk:Belur			
			Phy	Fin	Phy	Fin	Phy	Fin
1	2	3	4	5	6	7	8	9
f	2. Forest (2)							
	a) Nursery Raising	No	89000	23.779	75000	20.921	164000	44.70
	b)							
sub total (f)			89000	23.779	75000	20.921	164000	44.70
g	Production system (3.75)							
	a) Electric chap cutter	No	53	16.00	217	65.20	270	81.20
	b) Fodder Mini Kit	No	3500	12.27	3500	12.25	7000	24.52
	c) Travis	No	20	8.12			20	8.12
	d) Others					3.07		3.07
sub total (j)			3573	36.386	3717	80.52	7290	116.906
Total (Fin) (a+b+c+d+e+f+g)			94875	341.79	85256	306.54	180131	648.33

**Joint Director of Agriculture
Hassan District, Hassan**

Date: 01.02.2022

Abstract of Activities Planned to be implemented under PMKSY-WDC 2.0

Name of the Taluk: Belur

Name Of Project: Hassan-WDC-2/2021-22

Total Project area: 5573.47

Total Approved Project cost: 1226.16

Rs in lakhs

Sl. No.	Components	% allocated	Amount allocated	List of Activities/Items	Phy (Ha/No/RMT)	Unit cost	Total cost (6*7)
1	2	3	4	5	6	7	8
1	Administrative cost	10	122.62	1) Admin Cost	No		122.62
				2)Outsource salary	No		
				3)NGO Staff Salary	No		
				4)Vehical hiring	No		
				5)Others	No		
				Total (A)			122.62
2	Monitoring and Evaluation	2	24.52	1)MEL&d report	No		12.00
				2)Documentation	No		12.52
				Total (B)			24.52
3	Entry Point Activities	2	24.52	1) Agro processing/CHC	1		24.52
4	Detail Project Report	1	12.26	1)LRI Activity			9.00
				2) Netplan and DPR preparation			3.26
				Total (D)			12.26
5	Institution and capacity building	3	36.78	1) Induction Training to NGO staff	No	860	0.301
				2) Programme launching at Dist Level	No	75000	0.750
				3) Other District Level Trainings	No		1.28
				4)Grama Sabha	35	2000	0.70
				5) Jatha	30	2000	0.60
				6)Street Play	30	3500	1.05
				7)Wall Painting	40	5000	2.00
				8) SHG S1,S2,S3 Training	800	100	2.40
				9) UG U1,U2,U3 Training	800	100	2.40
				10) EC E1,E2,E3 Training	90	100	0.27
				11)VBT Training-1	400	100	0.47
				12)VBT Training-2	400	100	0.47
				13)Exposure Visit	675	500/750	3.00
				14)EAP	800	295	4.72
				15)SEDP	240	295	8.785
				16) Programme launching at taluk lev	No		0.15
				17) Jalanayana Mela	No		2.00
				18) Other (SLNA)	No		5.44
				Total(E)			36.78
6 (1)	Soil and water conservation	30	367.85	1) Diversion Channel Rmt	6000	0.00062	3.72
				2) Boulder checks Rmt	182	0.16	29.12
				3) Rubble Checks Rmt	147	0.25	36.75
				4) Trench cum Bund Rmt	518	0.12	62.20
				5) Water ways Rmt	8000	0.00062	4.96
				6) LRS Rmt	41	0.70	28.70
				7) Farm Pond No	34	0.60	20.40
				8) Nala Bund No	9	7.00	63.00
				9) Gokatte No	5	5.00	25.00
				10) Check Dam No	12	7.00	84.00
				11) Nala Revitment Rmt	1000		10.00
				Total (F)			367.85

6 (2)	Afforestation	8	98.09	1) Agro Forestry Ha	760.76	135.65	58.324
				2) Block Plantation Ha	37.50	265.11	39.769
				3) Others Ha	Ha		
				Total (G)			98.09
6 (3)	Dry land Horticulture	8	98.09	1) Area Extinction Haporgramme	#		98.09
				2)Block/Bund Plantation	Ha		
6 (4)	Fodder Development	1	12.26	1) Stylosanthes BS Ha	35.00	500	7.00
				2) Nepiar Grass Ha	239.00	2200	5.26
7	Production system	15	183.92	1) Animal Health camp No	40	25000	10.00
				2) Electrical Chap Cutter No	355	30000	106.50
				3) Horticulture Block Plantation Ha	40	50000	20.00
				4) Fodder Mini Kit No	3500	350	10.50
				5) Vegetable Mini kit No		300	
				6) Organic Forming Ha		25000	
				7) Silege Pit No		45000	
				8) Bee Keeping No	38	30000	1.52
				9) Travis No		40000	
				10)Vermicompost No	118	30000	35.40
				Total (J)			183.92
8	Natural Resource Management and Governance	2	24.52	1) Repair Of Works	No		24.52
9	Livelihood activities for assestless persons, micro enterprises and business development	15	183.92	1) SHGs Revolving Fund No	0.25	50	12.50
				2) Market Outreach prog No	240		121.42
				3) Skill Training No	500		50.00
				Total (L)			183.92
10	Consolidation and withdrawal phase activities	3	36.78	1)Bund Sowing	No		36.78
				2)Repair of commonland Works	No		
				3)Post Harvest of elimination/Procesing Unit	No		
				4)Israil model farming	No		
				5)Others	No		
		83	1226.16	Total (M)			36.78
Grand total (A to M)							1226.16

**Joint Director Of Agriculture
and Project Director (WCDC)
Hassan District, Hassan**

**Project wise Abstract of Activities Planned to be implemented under PMKSY-PDMC
(MI)/RKVY/ PMKSY-OI and other Programmes**

Name of the Taluk: Belur
Total Project area: 5573.47

Name Of Project: Hassan-WDC-2/2021-22
Total Approved Project cost: 1226.16

Rs in lakhs

Sl. No.	Components	List of Activities/Items	Phy (Ha/No/RMT)	Unit cost	Total cost (4*5)
1	2	3	4	5	6
PMKSY-OI					
1	Water Harvesting Structures	1) Nala Bund	7	7.00	49.00
2		2) Gokatte	5	5.00	25.00
	Total		12		74.00
RKVY-CD					
1	Water Harvesting Structures	1) Check Dam	7	7.00	49.00
	Total		7		49.00
	Grand total		19	0	123.00

**Joint Director Of Agriculture
and Project Director (WCDC)
Hassan District, Hassan**

Project wise Abstract of Activities Planned to be implemented under MGNREGA

Name of the Taluk: Belur

Name Of Project: Hassan-WDC-2/2021-22

Total Project area: 5573.47

Total Approved Project cost: 1226.16

Rs in lakhs

Sl. No.	Components	List of Activities/Items	Phy (Ha/No/RMT)	Unit cost	Total cost (4*5)
1	2	3	4	5	6
1	Soil and water conservation	a) Farm Pond	100	1.04	104.00
		b) TCB	500 (Ha)	0.37	185.00
		d) Gokatte	6	5.00	30.00
		Total (A)			319.00

**Joint Director Of Agriculture
and Project Director (WCDC)
Hassan District, Hassan**

Project wise Abstract of Activities Planned to be implemented under PMKSY-WDC 2.0, PMKSY-PDMC (MI) RKVY and MGNREGA (combined)

Name of the Taluk: Belur

Name Of Project: Hassan-WDC-2/2021-22

Total Project area: 5573.47

Total Approved Project cost: 1226.16

Sl. No.	Components	List of Activities/Items	Phy (Ha/No/RMT)	Total cost
1	2	3	4	5
1	Administrative cost	1) Admin Cost	No	122.62
		2)Outsource salary	No	
		3)NGO Staff Salary	No	
		4)Vehical hiring	No	
		5)Others	No	
		Total (A)	122.62	
2	Monitoring and Evaluation	1)MEL&d report	No	12.00
		2)Documentation	No	12.52
		Total (B)	24.52	
3	Entry Point Activities	1) Agro processing/CHC	No	24.52
		Total (C)	24.52	
4	Detail Project Report	1)LRI Activity		9.00
		2) Netplan and DPR preparation		3.26
		Total (D)	12.26	
5	Institution and capacity building	1) Induction Training to NGO staff		0.301
		2) Programme launching at Dist level		0.750
		3) Other District Level Trainings		1.28
		4)Grama Sabha	35	0.70
		5) Jatha	30	0.60
		6)Street Play	30	1.05
		7)Wall Painting	40	2.00
		8) SHG S1,S2,S3 Training	800	2.40
		9) UG U1,U2,U3 Training	800	2.40
		10) EC E1,E2,E3 Training	90	0.27
		11)VBT Training-1	400	0.47
		12)VBT Training-2	400	0.47
		13)Exposure Visit	675	3.00
		14)EAP	800	4.72
		15)SEDP	240	8.785
		16) Programme launching at taluk level		0.15
		17) Jalanayana Mela		2.00
		18) Other (SLNA)		6.13
		Total(E)	37.48	
6 (1)	Soil and water conservation	1) Diversion Channel	6000	3.72
		2) Boulder checks	182	29.12
		3) Rubble Checks	147	36.75
		4) Trench cum Bund	1018	247.20
		5) Water ways	8000	4.96
		6) LRS	41	28.70
		7) Farm Pond	134	124.40
		8) Nala Bund	16	112.00
		9) Gokatte	16	80.00
		10) Check Dam	19	133.00
		11) Nala Revitment	1000	10.00
		Total (F)	809.85	
6 (2)	Afforestation	1) Agro Forestry	760.76	58.324
		2) Block Plantation	37.5	39.766
		3) Others		
		Total (G)	98.09	

6 (3)	Dry land Horticulture	1) Area Extecntion porgramme	374.4	98.09
		2)Block/Bund Plantation		
			Total (H)	98.09
6 (4)	Fodder Development	1) Stylosanthes BS	35	7.00
		2) Nepiar Grass	239	5.26
			Total (I)	12.26
7	Production system	1) Animal Health camp	40	10
		2) Electrical Chap Cutter	355	106.5
		3) Horticulture Block Plantation	40	20
		4) Fodder Mini Kit	3500	10.5
		5) Vegetable Mini kit		
		6) Organic Forming		
		7) Silege Pit		
		8) Bee Keeping	38	1.52
		9) Travis		
		10)Vermicompost	118	35.4
			Total (J)	183.92
8	Natural Resource Management and Governence	1) Repair Of Works	No	24.52
			Total (L)	24.52
9	Livelihood activities for assestless persons, micro enterprises and business	1) SHGs Revolving Fund	50	12.50
		2) Market Outreach prog	240	121.42
		3) Skill Training	500	50.00
			Total (L)	183.92
10	Consolidation and withdrawal phase activities	1)Bund Sowing	No	36.78
		2)Repair of commonland Works	No	
		3)Post Harvest of elimination/Procesing Unit	No	
		4)Israil model farming	No	
		5)Others	No	
			Total (M)	36.78
		Grand total (A to M)		1668.83

**Joint Director Of Agriculture
and Project Director (WCDC)
Hassan District, Hassan**

Annexure-VII

List of approved projects in the 1st Steering Committee of PMKSY-WDC 2.0 held on 04.01.2022

State / UT: Karnataka

Area allocated by DoLR: 275006 ha

District: Hassan

Sr. No.	Project Name	Name of Block/blocks	Type of area (Plain/Hilly/Desert/IAP)	Cumulative weightage for each project (out of 135)	No. of MWS	Project area proposed for treatment (in ha)	Rate / Ha	Total project cost (Rs. Lakh)	Name of PIA/Department	Whether project area proposed included transferred project area (Yes / No)
1	2	3	4	5	6	7	8	9	10	11
28	Hassan-WDC-1/2021-22	Arasikere	Plain	78	11	6214.32	22000	1367.15	Assistant Director of Agriculture, Arasikere	No
29	Hassan-WDC-2/2021-22	Belur	Plain	76	11	5573.47	22000	1226.16	Assistant Director of Agriculture, Belur	No

Components of PMKSY-WDC 2.0

Major head	Sub heads	Percent of budget
Administrative	Management cost	10
	Monitoring and Evaluation	2
Preparatory phase	Entry Point Activity	2
	Detailed Project Report	1
	Institution Capacity Building	3
Works Phase	Natural Resource Management	47
	Production System	15
	Natural Resource Management and Governance	2
	Livelihood Activities for the asst less persons and Micro enterprises & Business development	15
Consolidation and Withdrawal phase		3
Total		100

Year	2021-22	2022-23	2023-24	2024-25	2025-26	
Percent of total cost of projects to be released	25	25	25	15	10	100

WDC-PMKSY-2.0 Project Net Plan and DPR Preparation Photos – Belur Taluk



WDC-PMKSY-2.0 Project Net Plan and DPR Preparation Photos – Belur Taluk



WDC-PMKSY-2.0 Project Net Plan and DPR Preparation Photos – Belur Taluk

